

# Spring 2012

## 2012

### January

S M T W T F S  
 1 2 3 4 5 6 7  
 8 9 10 11 12 13 14  
 15 16 17 18 19 20 21  
 22 23 24 25 26 27 28  
 29 30 31

### February

S M T W T F S  
 1 2 3 4  
 5 6 7 8 9 10 11  
 12 13 14 15 16 17 18  
 19 20 21 22 23 24 25  
 26 27 28 29

### March

S M T W T F S  
 1 2 3  
 4 5 6 7 8 9 10  
 11 12 13 14 15 16 17  
 18 19 20 21 22 23 24  
 25 26 27 28 29 30 31

### April

S M T W T F S  
 1 2 3 4 5 6 7  
 8 9 10 11 12 13 14  
 15 16 17 18 19 20 21  
 22 23 24 25 26 27 28  
 29 30

### May

S M T W T F S  
 1 2 3 4 5  
 6 7 8 9 10 11 12  
 13 14 15 16 17 18 19  
 20 21 22 23 24 25 26  
 27 28 29 30 31

### June

S M T W T F S  
 1 2  
 3 4 5 6 7 8 9  
 10 11 12 13 14 15 16  
 17 18 19 20 21 22 23  
 24 25 26 27 28 29 30

### July

S M T W T F S  
 1 2 3 4 5 6 7  
 8 9 10 11 12 13 14  
 15 16 17 18 19 20 21  
 22 23 24 25 26 27 28  
 29 30 31

### August

S M T W T F S  
 1 2 3 4  
 5 6 7 8 9 10 11  
 12 13 14 15 16 17 18  
 19 20 21 22 23 24 25  
 26 27 28 29 30 31

### September

S M T W T F S  
 1  
 2 3 4 5 6 7 8  
 9 10 11 12 13 14 15  
 16 17 18 19 20 21 22  
 23 24 25 26 27 28 29  
 30

### October

S M T W T F S  
 1 2 3 4 5 6  
 7 8 9 10 11 12 13  
 14 15 16 17 18 19 20  
 21 22 23 24 25 26 27  
 28 29 30 31

### November

S M T W T F S  
 1 2 3  
 4 5 6 7 8 9 10  
 11 12 13 14 15 16 17  
 18 19 20 21 22 23 24  
 25 26 27 28 29 30

### December

S M T W T F S  
 1  
 2 3 4 5 6 7 8  
 9 10 11 12 13 14 15  
 16 17 18 19 20 21 22  
 23 24 25 26 27 28 29  
 30 31



# The Route Book

Transit Routes  
 February 18 - June 8, 2012



Safety • Service • Schedule

HOLIDAY	DATE	TYPE OF SERVICE	PEAK FARE?
Presidents' Day	Mon (2/20)	Weekday /w WNUW	No
Spring Break UW Not in Session	Mon (3/19) – Fri (3/23)	Weekday /w WNUW	Yes
Memorial Day	Mon (5/28)	Sunday	No

## METRO PHONE NUMBERS

### Emergency Communication Center

.....684-1111  
 .....684-1705

(Do not give out to the general public. Out of area, call collect)

### Emergency Service Hotline ..... 296-3399

Call this number during extreme and extended snow/ice conditions to determine if Metro will be operating our Emergency Service Network.

### Stuck/Disabled coach in snow/ice:

Call Transit Control Center at this number **only** during adverse weather.  
**206-205-8199**

An operator required to report an illness or injury during working hours that his/her base is closed should call the Control Center at 684-1111.

### Customer Assistance

Information (24 hr.).....553-3000  
 toll free ..... 1-800-542-7876  
 TDD Users.....684-1739  
 Complaints/  
 Commendations .....553-3060  
 TDD Users .....684-2029  
 Lost & Found .....553-3090  
 Carpool/Vanpool.....625-4500  
 TDD Users.....684-1855  
 Custom Bus Service .....684-1743  
 Pass purchase  
 by phone .....624-7277  
 Community Relations.....684-1162

### Training Offices

Atlantic/Central Base.....684-2750  
 Bellevue Base .....684-2547  
 East Base.....684-2507  
 North Base.....684-2916  
 Ryerson Base .....684-2611  
 South Base and South  
 Base Training Center .....684-2820

### Other Metro Offices

Payroll ..... contact your Chief  
 Benefits & Retirement .....684-1556  
 Employee Assistance Program.....684-2103  
 .....263-4572  
 Equal Employment  
 Opportunities.....684-1198  
 Safety .....684-2810  
 Metro Transit Police Office.....684-2762  
 Critical Incident Support Team.....263-3761

**The Route Book Hotline: 684-1656**  
**KSC-TR-0446 (24 hr. recording)**

## METRO BASES

### Atlantic ..... 684-2742 ..... Cell: 571-6988

1500 6th Ave. S, 98134 MS: ABA-TR-0100  
 Mon-Fri.....3:45 a.m. - 7:45 p.m.  
 Sat & Sun.....4:15 a.m. - 7:45 p.m.

### Bellevue ..... 684-2533 ..... Cell: 571-6989

1790 124th Ave. NE, 98005 MS: BBA-TR-0100  
 Mon-Fri.....3:45 a.m. - 7:45 p.m.

### Central ..... 684-2700 ..... Cell: 571-6986

1500 6th Ave. S, 98134 MS: CBA-TR-0100  
 Mon-Fri.....3:45 a.m. - 9:00 p.m.  
 Sat & Sun.....4:15 a.m. - 9:00 p.m.

### East ..... 684-2500 ..... Cell: 571-6987

1975 124th Ave. NE, 98005 MS: EBA-TR-0100  
 Mon-Fri:.....3:45 a.m. - 7:45 p.m.  
 Sat .....4:15 a.m. - 7:45 p.m.  
 Sun.....4:15 a.m. - 7:20 p.m.

### North ..... 684-2900 ..... Cell: 571-6985

2160 N. 163rd St., 98133 MS: NBA-TR-0100  
 Mon-Fri:.....3:45 a.m. - 7:45 p.m.  
 Sat & Sun.....4:15 a.m. - 7:45 p.m.

### Ryerson ..... 684-2600 ..... Cell: 571-6984

1220 4th Ave. S, 98134 MS: RBA-TR-0100  
 Mon-Fri:.....3:45 a.m. - 7:45 p.m.  
 Sat & Sun.....4:15 a.m. - 7:45 p.m.

### South ..... 684-2200 ..... Cell: 571-6976

12100 E. Marginal Way S, 98168 MS: SBA-TR-0100  
 Mon-Fri:.....3:45 a.m. - 7:45 p.m.  
 Sat & Sun.....4:15 a.m. - 7:45 p.m.

### South Training Center

11911 E. Marginal Way S, 98168 MS: SAT-TR-0120

### Chinook Building

401 Fifth Ave., Seattle, 98104

### King St. Center

MS: KSC-TR-0446 (Operations)  
 201 S. Jackson St., Seattle, 98104

For specific comments about the routes and schedules, please contact the following senior schedule planners at M.S. KSC-TR-0424:

Bernie Durant .....Atlantic Base  
 Randall Kelley .....Central Base  
 Monique Allen .....Ryerson Base/Run Cards  
 Dan Gauthier .....North Base  
 David Bailey .....East Campus/RapidRide  
 Lance Benedict .....South Base/DART/Water Taxi  
 Glenn Bartolome .....System Impacts/Events Coordinator  
 Yaz Yambe..... Rail/Emergency Service Network (ESN)  
 Coordinator

## UNIFORM AND SHOE VENDORS

**Uniform clothing** may be purchased with an authorized uniform voucher at:

Don's Group Attire

5216 First Avenue S.

(206) 767-0366

Mon-Fri 9 a.m.- 5 p.m.

1st & 3rd Sat of each month: 10 a.m - 2 p.m. (except during holidays; call to confirm hours.)

**Uniform shoes** may be purchased with an authorized uniform voucher at:

Red Wing Shoes

(Various locations. Check phone book or poster at base for locations and business hours.)

FRONT COVER:

### Operator of the Year

Central Base Operator Federico Banzuela was selected as the 2010 Metro Operator of the Year by his peers. Fred has been driving for 31 years.

*Photo by Ned Ahrens*

## **“WHAT’S NEW”**

### **NEW ROUTES**

**907** - New route 907 is subcontracted to DART service in the Black Diamond and Enumclaw areas. It follows the same routing as the Route 149 which is eliminated.

**915** - New route 915 is subcontracted to DART service in the Auburn and Enumclaw areas. It follows the same routing as the Route 186. The Route 186 now operates only during peak-hour service.

**931** - New route 931 is subcontracted to DART service in the Woodinville and Redmond areas. It follows the same routing as the route 251 which is eliminated.

### **MINOR ROUTE CHANGES**

**221** - Route 221 is revised to operate on Bear Creek Parkway, Leary Way NE and West Lake Sammamish Parkway NE to provide service to Redmond Town Center.

### **ROUTES ELIMINATED**

**149** - Route 149 is eliminated and replaced with DART service new Route 907.

**186** - Route 186 weekday and Saturday service is eliminated and replaced with DART service new Route 915. Route 186 Peak service remains.

**251** - Route 251 is eliminated and replaced with DART service new Route 931.

### **TRIPS ADDED**

**240** - Twelve trips are added to Route 240 to provide 15 minute service during peak times.

### **ROUTES CHANGING BASES**

**193** - Moved to South Base.

**197** - Moved to South Base.

**249** - Moved to Bellevue Base.

### **ROUTES CONVERTED TO DART SERVICE**

**149, 251** - becoming DART 907 and 931.

**\*\*Please recycle copies of The Book in a Metro Facility recycling receptacle.\*\***





## **OPERATIONS MISSION STATEMENT**

“Provide safe, dependable service. Demonstrate courtesy and respect for customers, fellow employees and our community. Promote teamwork, job satisfaction, dignity and personal growth.”

### ***From the Manager.....Will schedules ever get better?***

The scheduling efficiencies project, mandated by the Council in the 2010 budget following the 2009 performance audit, has presented a significant challenge for Operators. The performance audit critiqued Metro for not managing our system to a level more consistent with other transit agencies. Metro had some of the longest average layovers in comparison with other properties. The Council challenged Metro to eliminate some \$12.5M in annual operating costs (125,000 hours) without cutting service for our customers. We did that carefully and methodically with monitoring and calibration. While we expected a decrease in layover time, we had hoped to maintain or improve schedule reliability. Unfortunately, on-time performance has declined and ridership has increased as well during 2011 adding more impacts to schedule reliability, layover times and operator breaks. The only bright side to this whole story is that it helped us to avoid layoffs like those experienced by CT and PT.

Remembering that our customers pay our bills, it is in both Metro's and ATU's interest to have schedules that are workable for drivers and that provide quality service. In line with the principles adopted by the Regional Transit Task Force and Metro's new Strategic Plan and Service Guidelines, we made a proposal to make significant improvements in schedules in June 2012 by reinvesting 40,000 hours from service cuts. These schedule changes will prioritize service quality and a reduction in overcrowding where that is a problem. The following routes are designated for these investments: 5, 7, 8, 16, 21, 24, 27, 31, 33, 39, 43, 48, 49, 57, 60, 66, 68, 71, 72, 105, 106, 113, 119, 120, 121, 122, 124, 128, 150, 166, 169, 181, 182, 187, 205, 209, 224, 240, 255, 309, 311, 330, 358, and 373. Investment targets are influenced by feedback from your ATU representatives on the Scheduling Committee. While I wish we were implementing these changes sooner, the process for identifying route cancellations and trip cuts takes time to work through the public process.

I do realize that it is frustrating to have to wait long periods for needed changes to occur. I am not out there trying to drive these schedules or communicate with customers on a daily basis. And you are. Over the next two years, we hope to reshape the system to be better designed to meet customer and operator needs in line with the principles agreed by the Regional Transit Task Force. I hope we can continue to work together to achieve the necessary changes. I remain committed to building one of the best transit systems in North America and I thank you for the ways in which you have contributed to that despite the frustration with how things are right now.



**Jim O'Rourke**  
Manager  
Transit Operations

# *The Route Book*

For in-depth rules and procedures please refer to the *The Book*, the Operator manual of rules and procedures.

## CONTENTS

<b>Route/Base Cross Reference List and Relief Points.....</b>	<b>10</b>
<b>Base Routes .....</b>	<b>18</b>
<b>Section 4: Fares .....</b>	<b>574</b>
Introduction	574
Off-peak fare	574
Peak-hour fare	574
Zone fare	574
Adult fare	575
Child fare	575
Youth fare	575
Regional Reduced Fare Permit (RRFP) and Personal Care Attendant Permit (PCA RRFP)	575
ORCA RRFP	575
RRFP - Old Style	576
PCA RRFP	577
Fares for animals	577
Special event service	578
Custom Bus Service	578
Subcontracted service	578
Transfers	579
Non-punched transfers	579
Time allowed	579
A.M. and P.M. sections on a transfer	580
Owl punch	580
ORCA cards and Owl transfers	580
City punch	580
County punch	580

Peak-hour punch	580
Zone Exempt punch on a two-zone transfer	581
Issuing transfers to pass holders	581
ORCA card	581
E-Purse transfers	582
Passes, tickets and tokens	582
ORCA cards with a PugetPass	582
Access pass and ORCA card Access pass	583
Husky ORCA Card	584
King County employee ID and FlexPass	585
Temporary Employee Pass	585
Service Supervisor employee pass and Transit Security ID card	586
Department of Adult and Juvenile Detention (DAJD) employee ID and FlexPass	586
Police officers	586
Postal employees	586
Retired Employee passes	587
Tickets	587
South Lake Union Streetcar (SLUS) tickets	587
Human Service tickets	588
Free Ride tickets	588
Ticket books	589
Juror tickets	589
Tokens	589
Ride-Free Area	590
Exceptions	591
Fare collection and loading procedures	591
Fare pre-payment	591
Inbound	591
Outbound	592
Standing load fare collection	592
Non-CBD routes	592
Shuttle routes	592
Fauntleroy and Vashon ferry	593
Zone boundaries	593
City and county zones	593

Buffer zones:	594
Summary of fare rates	594
Sound Transit Express service (ST Express)	595
ST Express zone boundaries	596
Fare media	596
Fare sets:	596
Registering fares on the farebox	596
Sound Transit Fare Structure	596
<b>Section 5: Special Operating Instructions . . . . .</b>	<b>598</b>
Safety stops	598
Slow orders:	598
The slow orders are as follows:	599
Special lane operations	601
Bus/Carpool lane, I-5:	602
Bus/Carpool lane, I-405:	602
Metered freeway on ramps:	602
Bus/Carpool lane, I-90	602
Bus/Carpool lane, SR-520	602
HOV entrance to W/B SR-520 from 84th Avenue NE	603
SR-522, "Transit Only" lanes	603
Bus/Carpool lane, Aurora Av N:	603
Interbay BAT lanes	603
Alaskan Way viaduct operation	604
4th/Olive turning policy	604
Pothole reporting	604
Skip stop operation in the cbd	605
4th Avenue Island Stop at 4 Avenue/S Jackson Street	606
Olive Way/Terry Avenue Zone	606
S Jackson St/1 Av S	606
Special Zone On Howell Street (E/B) At Minor Avenue	606
Second Avenue & Fourth Avenue	608
Third Avenue	609
<b>Section 6: Troubleshooting . . . . .</b>	<b>610</b>
Introduction	610
Two-way radio	610

Accessible equipment	610
Tiedowns	610
Lift	610
Safety gate	611
Ramp	611
Amp light comes on	612
Diesel coaches	612
Trolley coaches	612
Bell	612
Doesn't ring	612
Brake problems	613
Slack brakes or brakes that grab	613
Hot Brakes (brakes dragging)	613
Brakes locked	613
Noise from brakes (grinding, clunking or squealing)	613
Directional signals	613
Doors	613
If the front door won't close	613
If the rear door is inoperative	614
If both doors are inoperative	614
Downed wire	614
Hot engine	614
Fuel leak	615
Fumes in coach	615
Heater or defroster	615
Hot coach emergency procedures (trolley)	615
Lights	616
Headlights	616
Tail lights	616
Headlights and tail lights	616
Low air	616
Low oil	617
Mirrors	617
Steering malfunctions	617
Suspension	617

Tires	617
Flat tire	618
Low tire	619
Loose tread	619
Throttle	619
No Throttle Response	619
Breda trolley	619
Transmission	619
Transmission slipping	619
Windshield wiper	619
Farebox	620
<b>Section : Coach Types .....</b>	<b>621</b>
1100-1195 Gillig	622
3200-3594 Gillig	623
3185-3199 Gillig	624
4100-4199 Gillig Trolley	625
9000-9091 Gillig (Sound Transit)	626
2300-2573 New Flyer	627
1900-1934 StarTrans	628
2870-2899 New Flyer - 60-Foot Low Floor	629
9500-9536 New Flyer - 60-Foot Low Floor	629
9537-9552 New Flyer - 60-Foot Low Floor	629
3600-3699 New Flyer - 40-Foot Low Floor	630
2599-2812, 6813-6865 & 9600-9651 New Flyer-60-Foot Low Floor Hybrid	631
Rapid Ride	632
New Flyer - 60-Foot Low Floor	632
6000-6019 (A Line)	632
6020-6035 (B Line)	632
Orion VII Hybrid Vehicle	633
7000-7169 40-Foot Low Floor	633
<b>Section 8: Signage .....</b>	<b>634</b>
Transign Electronic Information Display Codes	634

**Section 9: Transit Centers/Transfer Points/P&R Bay Locations. . . . . 636**

- Alaska Junction Transfer Points 636
- Auburn Commuter Rail Station 637
- Aurora Village Transit Center 638
- Bellevue Transit Center 639
- Burien Transit Center 640
- Eastgate P&R 641
- Federal Way Transit Center 642
- Federal Way/S 320 Street Park & Ride 643
- Houghton P&R 644
- Issaquah Transit Center 645
- Kent Station Transit Center 646
- Kirkland Transit Center 647
- Mt Baker Transit Center 648
- Night Owl Service Downtown 649
- Northgate Transit Center 650
- Overlake Transit Center 651
- Redmond Transit Center 652
- Renton Transit Center 653
- South Renton Park & Ride Bays 654
- Totem Lake Transit Center 655
- Tukwila International Blvd Station 656
- University District 657
- White Center Transfer Point 658

**Section 10: Tunnel . . . . . 659**

- Tunnel Stops 659
- Convention and International District Place Staging Areas 660
  - Convention Place 660
  - International District 660
- Emergency Tunnel Closure Reroute Instructions And Stops 661
  - Central Base 661
  - North Base 662
  - East Base & Central Base (212) 663
  - South Base 664

## SECTION 2

(Rev. 2/18/12)

# Route/Base Cross Reference List and Relief Points

The following chart provides a cross-reference listing for each route, the linked route and the base assignment. If a route number is listed under the "Linked Route" column and is grouped in parenthesis, this indicates it is the secondary route and the route number in the left column is the parent route. If "See Rt X" is listed under the "Linked Route" column, the route to the left is a secondary route and "See Rt X" points to the primary route. If the route number is grouped in quotation marks, this indicates a Saturday and/or Night/ Sunday combination. The far right column is a listing of relief points for each route.

Route	Linked Route	Parent/Secondary Base	Day	Radio Channel Assignment	Relief Point
1	(36)	Atlantic	W-S-S	1	5 Av S/S Jackson St
2	(13)	Atlantic (Central)	W-S-S	1	4 Av/Seneca St 4 Av/Spring St
3	(4-13)	Atlantic	W-S-S	1	4 Av/ James St
4	See Rt 3	Atlantic	W-S-S	1	—
5	(54-55)	Central	W-S-S	2	3 Av/Pine St (N/B) 3 Av/Pike St (S/B)
7	(49)	Atlantic (Central)	W-S-S	1	5 Av S/S Jackson St 3 Av/Virginia
8	—	Ryerson	W-S-S	2	Mt Baker Transit Center
9	—	Ryerson	W	1	12 Av S/S Jackson St
10	(12)	Atlantic	W-S-S	1	2 Av/Marion St 2 Av/Madison St
11	(125)	Ryerson	W-S-S	2	4 Av/Pike St 3 Av/Pike St
12	See Rt 10	Atlantic	W-S-S	1	—
13	See Rt 2 & 3	Atlantic	W-S-S	1	—
14	—	Atlantic	W-S-S	1	5 Av S/S Jackson St
15	(18, 21, 22, 56, 57)	Central	W-S-S	2	4 Av S/S R. Brougham Wy (N/B) 4 Av S/S Holgate St (S/B)
16	—	Ryerson	W-S-S	1	Ferry Terminal
17	(27)	Central	W-S-S	2	3 Av/Pike St(N/B) 3 Av/Union St (S/B)
18	See Rt 15	Central	W-S-S	2	—
19	—	Ryerson	W	2	—
21	See Rt 15	Central	W-S-S	2	—
22	See Rt 15	Central	W-S-S	2	—
23	(28)	Ryerson	W-S-S	2	4 Av S/S Holgate St 4 Av S/S Royal Brougham Wy



Route	Linked Route	Parent/Secondary Base	Day	Radio Channel Assignment	Relief Point
24	(19, 131, 132, 134)	Ryerson	W-S-S	2	6 Av S/S Atlantic St 4 Av S/S Royal Brougham Wy N/B 6 Av S/S Royal Brougham Wy S/B 4 Av S/S Holgate St
25	(37)	Ryerson	W	2	3 Av/Pike St
26	(124)	Central	W-S-S	2	4 Av S/S R. Brougham Wy (N/B) 4 Av S/S Holgate St (S/B)
27	See Rt 17	Central	W-S-S	2	—
28	See Rt 23	Ryerson	W-S-S	2	—
30	—	Ryerson	W-S-S	2	1 Av N/N Thomas St
31	(68)	North	W-Sat	2	NTC layover area 12 Av NE or Univ. Av/Campus Pkwy
33	(34, 39)	Ryerson	W-S-S	2	SODO Busway/ S Royal Brougham Wy
34	—	Ryerson	W	2	—
35	—	Central	W	2	—
36	See Rt 1	Atlantic	W-S-S	1	—
37	See Rt 25	Ryerson	W	2	—
38	—	South	W-S	2	—
39	See Rt 33	Ryerson	W-S-S	2	—
41	—	North	W-S-S	3	NTC 35 Av NE/NE 130 St
42	—	Central	W	2	5 Av S/S Dearborn St
43	(44)	Atlantic (Central)	W-S-S	1	3 Av/Pike St Montlake Blvd/NE Pacific Pl
44	See Rt 43	Atlantic (Central)	W-S-S	1	—
45	—	Ryerson	W	1	—
46	—	Ryerson	W	1	—
48	—	Ryerson	W-S-S	2	23 Av S/S Jackson St Mt Baker Transit Center
49	See Rt 7	Atlantic	W-S-S	1	—
51	—	South	W-S-S	2	44 Av SW/SW Alaska St
53	—	Ryerson	W	2	—
54	See Rt 5	Central	W-S-S	2	—
55	See Rt 5	Central	W-S-S	2	—
56	See Rt 15	Central	W-S-S	2	—
57	See Rt 15	Central	W	2	—
60	—	Ryerson	W-S-S	1	Beacon Av S/S Lander St
64	—	North	W	2	—
65	(67)	North	W-S-S	2	3 Av NE/NE 100 St/NTC 32 Av NE/NE 137 St
66	—	North	W-S-S	2	3 Av NE/NE 100 St/NTC Ferry Terminal

<b>Route</b>	<b>Linked Route</b>	<b>Parent/Secondary Base</b>	<b>Day</b>	<b>Radio Channel Assignment</b>	<b>Relief Point</b>
67	See Rt 65	North	W	2	—
68	See Rt 31	North	W-Sat	2	—
70	—	Atlantic	W-Sat	1	3 Av S/S Main St
71	(72, 73, 74E)	Central (Atlantic)	W-S-S	3	IDS @ N/B Staging Area 6 Av S/S Atlantic St
72	See Rt 71	Central (Atlantic)	W-S-S	3	—
73	See Rt 71	Central (Atlantic)	W-S-S	3	—
74E	See Rt 71	Central (Atlantic)	W	3	—
75	(330)	North	W-S-S	4	Northgate Transit Center University Wy NE/NE Campus Pkwy Shoreline CC (W/B) Leary Av NW/NW Vernon PI
76	—	Atlantic	W	3	—
77	—	Atlantic	W	3	—
79	—	Central	W	4	—
81	—	Central	W-S-S	4	—
82	—	Central	W-S-S	3	—
83	—	Central	W-S-S	3	—
84	—	Central	W-S-S	4	—
85	—	Central	W-S-S	4	—
98	—	SLU Barn	W-S-S		Terry Av/Harrison St (N/B) Westlake Av/Harrison St (S/B)
97	—			3	
99	—	Ryerson	W-S-S	4	5 Av S/S Jackson St
101	—	South	W-S-S	3	Renton Transit Center S Renton P&R Sodo Busway/S Spokane St
102	—	South	W	3	—
105	—	South	W-S-S	3	Renton Transit Center
106	—	South	W-S-S	3	Renton Transit Center Rainier/Henderson Sodo Busway/S Spokane St
107	(148)	South	W-S-S	3	Renton Transit Center Rainier/Henderson S Renton P&R
110	—	South	W	3	—
111	—	South	W	4	—
113	—	Ryerson	W	2	—
114	—	South	W	4	—
116	—	Central	W	2	—
118	(119)	Central (Vashon)	W-Sat	2	—
119	See Rt 118	Central (Vashon)	W	2	—
120	—	Ryerson	W-S-S	2	2 Av/Lenora St

<b>Route</b>	<b>Linked Route</b>	<b>Parent/Secondary Base</b>	<b>Day</b>	<b>Radio Channel Assignment</b>	<b>Relief Point</b>
121	—	Ryerson	W	2	3 Av/Pike St
122	—	Ryerson	W	2	3 Av/Pike St
123	—	Ryerson	W	2	—
124	See Rt 26	Central	W-S-S	2	—
125	See Rt 11	Ryerson	W-S-S	2	—
128	—	South	W-S-S	2	California Av SW & SW Lander St 44 Av SW/SW Oregon St Andover Pk W/Tukwila Pkwy Tukwila Link Station
129	—	South	W	3	—
131	See Rt 24	Ryerson	W-S-S	2	—
132	See Rt 24	Ryerson	W-S-S	2	—
133	—	Ryerson	W	2	—
134	See Rt 24	Ryerson	W	2	—
139	—	South	W-S-S	2	Burien TC, layover 2
140	—	South	W-S-S	3	Southcenter Tukwila Link Station Burien TC, layover 2
143	(149)	South	W	3	—
148	See Rt 107	South	W-S-S	3	—
150	—	South	W-S-S	3	Tukwila P&R Sodo Busway/S Spokane St Kent Rail Station
152	—	South	W	3	—
153	See Rt 183	South	W	3	—
154	—	South	W	3	—
155	—	South	W-Sat	3	Southcenter Andover Pk W/Tukwila Pkwy
156	—	South	W-S-S	3	Southcenter Andover Pk W/Tukwila Pkwy
157	—	South	W	3	—
158	—	South	W	3	—
159	—	South	W	3	—
161	—	South	W	3	—
162	—	South	W	3	—
164	—	South	W-S	3	Kent Station Transit Center
166	—	South	W-S-S	3	Kent Station Transit Center 7 Av S/S 218 St
167	—	North/Ryerson	W	4	—
168	—	South	W-S-S	3	Kent Station Transit Center
169	—	South	W-S-S	3	Kent Station Transit Center Renton Transit Center S Renton P&R

**ROUTE/BASE CROSS  
REFERENCE LIST**

<b>Route</b>	<b>Linked Route</b>	<b>Parent/Secondary Base</b>	<b>Day</b>	<b>Radio Channel Assignment</b>	<b>Relief Point</b>
173	—	South	W	3	—
175	—	South	W	3	—
177	—	South	W	3	—
179	—	South	W	3	—
180	—	South	W-S-S	3	Burien TC, layover 3 SeaTac Airport Station Kent Station TC
181	—	South	W-S-S	3	Fed Wy Transit Center Auburn Station Transit Center
182	(187)	South	W-S-S	3	Fed Wy Transit Center
183	(153)	South	W-Sat	3	Kent Station Transit Center Fed Wy Transit Center Renton Transit Center
186	—	South	W	3	—
187	See Rt 182	South	W-S-S	3	Fed Wy Transit Center
190	—	South	W	3	—
192	—	South	W	3	—
193	—	South	W	3	—
196	—	South	W	3	—
197	—	South	W	3	—
200	—	East	W	4	Fred Meyer Issaquah
201	See Rt 204	East	W	4	—
202	—	Central	W	4	—
203	See Rt 204	East	W-S-S	4	—
204	(203, 213, 201)	East	W-S-S	4	76 Av SE/SE 24 St
205	—	Bellevue/East	W	4	—
209	—	East/Bellevue	W-Sat	4	Issaquah TC layover Factory Stores (North Bend)
210	—	Central	W	4	—
211	—	Bellevue	W	4	—
212	—	Central	W	3	—
213	See Rt 204	East	W-S-S	4	—
214	—	Central	W	3	—
215	—	East	W	4	—
216	—	East	W	3	—
217	—	East	W	3	—
218	—	East	W	3	—
219	—	East	W	4	—
221	—	Bellevue	W-S-S	4	Eastgate P&R Redmond TC Layover Overlake Transit Center
224	—	East	W	4	Redmond TC

Route	Linked Route	Parent/Secondary Base	Day	Radio Channel Assignment	Relief Point
226		Bellevue	W-S-S	4	Eastgate P&R BTC
232	—	Bellevue	W	4	—
234	(235)	Bellevue	W-S-S	4	KTC BTC S Kirkland P&R
235	See Rt 234	Bellevue	W-S-S	4	KTC BTC S Kirkland P&R
236	(238)	Bellevue	W-S-S	4	KTC Woodinville PR Totem LakeTC
237	—	Bellevue	W	4	—
238	See Rt 236	Bellevue	W-S-S	4	KTC UW Bothell, S Campus layover Totem LakeTC
240	—	South	W-S-S	4	Renton Transit Center Williams Av S/S 2 St
241	See Rt. 226	Bellevue	W-S-S	4	Eastgate P&R BTC
242	—	Bellevue/East	W	4	—
243	—	Bellevue	W	4	—
244	—	Bellevue	W	4	—
245	—	Bellevue	W-S-S	4	KTC Central Wy/6 St (Kirkland) 124 Av SE/SE 44 St Overlake TC Bay 7
246	—	East	W	4	Eastgate P&R 98 Av NE/NE 23 St
248	—	Bellevue	W-S-S	4	KTC Avondale PI NE/Avondale Rd NE
249	—	Bellevue	W-S-S	4	Overlake P&R S Bellevue P&R S Kirkland P&R
250	—	Bellevue	W	4	—
252	—	East	W	4	—
255	—	East	W-S-S	3	Totem Lake TC CentralWy/6 St(Kirkland) S Kirkland P&R Brickyard P&R layover
257	—	East	W	4	—
260	—	Bellevue	W	4	—
265	—	Bellevue	W	4	—
268	—	East	W	4	—

ROUTE/BASE CROSS  
REFERENCE LIST

<b>Route</b>	<b>Linked Route</b>	<b>Parent/Secondary Base</b>	<b>Day</b>	<b>Radio Channel Assignment</b>	<b>Relief Point</b>
269	—	Bellevue/East	W	4	—
271	—	Bellevue	W-S-S	4	Bellevue Transit Center Newport Wy SW/W Sunset Wy Eastgate P&R Issaquah TC layover
277	—	Bellevue	W	4	—
280	—	Central	W-S-S	4	—
301	—	North	W	3	—
303	—	North	W	4	—
304	—	North	W	4	—
306	—	North	W	4	—
308	—	North	W	4	—
309	—	North	W	4	—
311	—	East	W	4	—
312	—	North	W	4	—
316	—	North	W	3	—
330	See Rt 75	North	W	4	Shoreline CC (W/B)
331	(345)	North	W-S-S	4	AVTC
342	—	Bellevue/North	W	4	—
345	See Rt 331	North	W-S-S	4	NTC
346	(347)	North	W-S-S	4	AVTC/NTC
347	See Rt 346	North	W-S-S	4	NTC/Montlake Terrace P&R
348	—	North	W-S-S	4	NTC
355	—	Central	W	4	—
358	—	North	W-S-S	4	Aurora Av N/N 145 St & AVTC
372	—	North	W	4	Lake City Wy/NE 130 St Brooklyn Av NE/NE Boat St Woodinville P&R
373	—	North	W	4	—
522	—	East	W-S-S	4	Woodinville P&R 6 Av S/S Atlantic St 6 Av S/S Royal Brougham
540	—	East	W	4	KTC Bay 2 Central Wy/6 St (Kirkland)
542	—	East	W	4	—
545	—	East	W-S-S	4	6 Av S/S Atlantic St 6 Av S/S Royal Brougham Overlake Transit Center Bear Creek P&R layover
550	—	East	W-S-S	3	110 Av NE/NE 12 St
554	—	East	W-S-S	4	Issaquah TC Issaquah Highlands P&R Layover Mercer Island P&R

<b>Route</b>	<b>Linked Route</b>	<b>Parent/Secondary Base</b>	<b>Day</b>	<b>Radio Channel Assignment</b>	<b>Relief Point</b>
555	(556)	East	W	4	Issaquah Highlands P&R Layover
556	See Rt 555	East	W	4	Issaquah Highlands P&R Layover
560	—	East	W-S-S	4	105 Av NE/NE 2 St
600	—	South	W	4	—
660	—	(RB, CB, BB)	W	4	—
661	— (Tripper Storage)	North	W	3	—
670	—	(RB; SB; CB)	—	—	—
671	—	South	W	3	Tukwila Link Station Federal Way TC
672	—	East	W-S-S	3	BTC Redmond TC
688	—	Central	W-S-S	1	—
821	—	East	W	4	—
822	—	East	W	4	—
823	—	East	W	4	—
824	—	East	W	4	—
885	—	East	W	4	—
886	—	East	W	4	—
888	—	East	W	4	—
889	—	East	W	4	—
890	—	East	W	4	—
891	—	East	W	4	—
892	—	East	W	4	—
893	—	East	W	4	—
912	—	South	W	4	168 PI SE/SE 272 St
952	—	South	W	4	—
980	—	Central	W	4	—
981	—	East	W	4	—
982	—	East	W	4	—
983	—	East	W	4	—
984	—	Central	W	4	—
986	—	East	W	4	—
987	—	Central	W	4	—
988	—	Central	W	4	—
989	—	East	W	4	—
994	—	Central	W	4	—
995	—	Central	W	4	—

**ROUTE/BASE CROSS  
REFERENCE LIST**

## SECTION 1

# Base Routes

This section lists the routes to be followed between various terminals and the bases. In addition, included here are the turnbacks and loops for trolley coaches operating in the CBD.

### Guidelines for use:

- 1) This section is arranged in alphabetical order with each base beginning with the "from base" routing followed by the "to base" routing.
- 2) The first page of each base contains a list of common routes that are printed in bold type. Each common route has a title, i.e., "Via S/B I-5," which will be referred to in the detailed base routes.
- 3) The detailed routes are listed in numerical and alphabetical order with numbered streets and avenues first.
- 4) Example of usage: If you are scheduled to pull out of South Base and to deadhead to 4 Av S/S Royal Brougham Wy for the first timepoint on your run card, you should turn to the "From: South Base" portion and look at the "4 Av S/S Royal Brougham Wy" base route. The second line, "Via N/B Hwy 99" in bold type is a 'common route' (listed at the front of the section, under "From: South Base") that takes you to N/B Hwy 99. Follow the common route to N/B Hwy 99, pick up the detailed route there and follow it to the 4 Av S/S Royal Brougham Wy bus stop.
- 5) The CBD trolley turnbacks and loops are listed at the beginning of this section.

## CBD Trolley Turnbacks

---

**From: 1 Av N/B**

**To: 1 Av S/B**

**Via: Virginia St. Loop**

◆ 1 Av

**R** Virginia St

**R** 3 Av

**R** Stewart St

**L** 1 Av

---

**From: 1 Av N/B**

**To: Lenora St. Loop**

◆ 1 Av

**R** Virginia St

**L** 3 Av

**L** Lenora St

**L** 1 Av

---

**From: 1 Av S/B**

**To: 2 Av S/S Main St**

◆ 1 Av

**C** 1 Av S

**L** S Jackson St

**L** 2 Av S

**R** S Main St

---

**From: 1 Av N/B**

**To: Marion St Loop**

◆ 1 Av

**R** Marion St

**L** 6 Av

**L** Madison St

**R or L** 1 Av

---

**From: 1 Av S/B**

**To: Marion St Loop**

◆ 1 Av

**L** Marion St

**L** 6 Av

**L** Madison St

**R or L** 1 Av

---

**From: 3 Av S/B**

**To: Virginia St Loop**

◆ 3 Av

**R** Stewart St

**R** 1 Av

**R** Virginia St

**R or L** 3 Av

---

**From: 3 Av N/B**

**To: Virginia/Lenora St Loop**

◆ 3 Av

**L** Lenora St

**L** 1 Av

**L** Virginia St

**R** 3 Av

---

**From:**

**S Jackson St W/B**

**To: S Jackson St E/B**

**Via: 2 Av S/S Main St**

◆ S Jackson St

**R** 2 Av S

**R** S Main St

**R** 2 Av Ext S

**R** 3 Av S

**L** S Jackson St

---

**From: Pine St W/B**

**To: Pike St E/B**

**Via: 7 Av Loop**

◆ Pine St

**L** 7 Av

**L** Pike St

---

**From: Pine St W/B**

**To: Pike St E/B**

**Via: 1 Av**

◆ Pine St

**L** 1 Av

**L** Pike St

---

**From: Pine St W/B**

**To: Virginia St Loop**

**Via: 1 Av**

◆ Pine St

**R** 1 Av

**R** Virginia St

**L or R** 3 Av

**R** Stewart St

**L** 1 Av



## COMMON ROUTES FROM ATLANTIC

**Via N/B I-5**

- R** S Royal  
Brougham Wy
- L** Airport Wy S
- R** 7 Av S
- R** S Dearborn St
- R** entr N/B I-5
- C** N/B I-5

**Via S/B I-5**

- R** S Royal  
Brougham Wy
- R** Airport Wy S
- R** S Holgate St
- L** SODO Busway
- L** S Spokane St
- R** entr S/B I-5
- C** S/B I-5

**Via E/B I-90**

- R** S Royal  
Brougham Wy
- L** Airport Wy S
- R** 7 Av S
- R** S Dearborn St
- R** Rainier Av S
- R** entr E/B I-90
- C** I-90

**Via Hwy 99**

- R** 6 Av S
- L** S Royal  
Brougham Wy
- L** 4 Av S (move to far right lane)
- C** ramp "To Ferries/  
East I-90/I-5/  
Spokane" exit only
- R** E. Martinez Dr S
- R** 1 Av S
- R** entr N/B Hwy 99
- C** N/B Hwy 99/  
Alaskan Wy Viaduct

**Via Airport Wy S**

- R** S R. Brougham Wy
- L** Airport Wy S
- C** Seattle Blvd S  
(Airport Wy S)
- R** 4 Av S

**Via Broadway**

- R** S R. Brougham Wy
- L** Airport Wy S
- C** Seattle Blvd S  
(Airport Wy S)
- R** 5 Av S
- R** S Jackson St
- L** 12 Av S
- L** Boren Av S
- C** Boren Av
- R** Broadway

**Via S Dearborn St (E/B)**

- R** S R. Brougham Wy
- L** Airport Wy S
- R** 7 Av S
- R** S Dearborn St

**Via Elliott Av W**

- R** 6 Av S
- L** Airport Wy S
- C** Seattle Blvd S  
(Airport Wy S)
- R** 4 Av S
- C** 4 Av
- L** Denny Wy
- C** Western Av W
- C** Elliott Av W

**Via Olson PI SW**

- R** S R. Brougham Wy
- R** Airport Wy S
- R** S Lander St
- L** 4 Av S
- R** S Michigan St
- R** entr 1 Av S Bridge/  
SR-509
- C** 1 Av S Bridge
- R** "Myers Wy S/  
White Center" exit
- C** 1 Av S
- R** Olson PI SW

**Via S Spokane St**

- R** S Royal  
Brougham Wy
- R** Airport Wy S
- R** S Holgate St
- R** 4 Av S (move to far left lane)
- C** ramp "To Ferries/  
East I-90/I-5/  
Spokane" exit only
- R** E. Martinez Dr S
- R** "I-5 South/Portland"  
Exit (#2A)
- C** S/B I-5
- R** "West Seattle Br/  
Columbian Wy" Exit  
(#163A)
- R** "Spokane St/West  
Seattle Br" Exit
- C** entr "W Seattle  
Bridge"
- C** W Seattle Bridge

**Via 1 Av**

- R** 6 Av S
- L** S R. Brougham Wy
- L** 4 Av S (move to far right lane)
- C** ramp "To Ferries/  
East I-90/I-5/  
Spokane" exit only
- R** E. Martinez Dr S
- R** 1 Av S

**Via 1 Av (Trolley)**

- R** S Royal  
Brougham Wy
- L** Airport Wy S
- C** Seattle Blvd S  
(Airport Wy S)
- R** 5 Av S
- L** S Jackson St
- R** 1 Av S
- C** 1 Av

**Via 3 Av**

- R** S Royal Brougham  
Wy
- L** Airport Wy S
- C** Seattle Blvd S  
(Airport Wy S)
- R** 5 Av S
- L** S Jackson St
- R** 4 Av S
- L** Prefontaine PI S
- C** 3 Av

**Via 4 Av S (N/B) or  
Via 4 Av  
(if continuing north  
of Yesler)**

- R** S Royal  
Brougham Wy
- L** Airport Wy S
- C** Seattle Blvd S  
(Airport Wy S)
- R** 4 Av S
- C** 4 Av

**Via 4 Av S (S/B)**

- R** S R. Brougham Wy
- R** Airport Wy S
- R** S Holgate St
- L** 4 Av S

**Via 5 Av S**

- R** S R. Brougham Wy
- L** Airport Wy S
- C** Seattle Blvd S  
(Airport Wy S)
- R** 5 Av S

## COMMON ROUTES FROM CENTRAL

### Via N/B I-5

- ◆ S Atlantic St
- L** Airport Wy S
- R** 7 Av S
- R** S Dearborn St
- R** entr N/B I-5
- C** I-5

### Via S/B I-5

- ◆ S Atlantic St
- R** Airport Wy S
- R** S Holgate St
- L** SODO Busway
- L** S Spokane St
- C** entr S/B I-5
- C** I-5

### Via E/B I-90

- ◆ S Atlantic St
- L** Airport Wy S
- R** 7 Av S
- R** S Dearborn St
- R** Rainier Av S
- R** entr E/B I-90
- C** I-90

### Via Hwy 99

- ◆ S Atlantic St
- R** Airport Wy S
- R** S Holgate St
- R** 4 Av S (move to far left lane)
- C** ramp "To Ferries/ East I-90/I-5/ Spokane" exit only
- L** E. Martinez Dr S
- R** 1 Av S
- R** entr N/B Hwy 99/ Alaskan Wy Viaduct
- C** Hwy 99

### Via Broadway

- ◆ S Atlantic St
- L** Airport Wy S
- R** 5 Av S
- R** S Jackson St
- L** 12 Av S
- L** Boren Av S
- C** Boren Av
- R** Broadway

### Via S Dearborn St (E/B)

- ◆ S Atlantic St
- L** Airport Wy S
- R** 7 Av S
- R** S Dearborn St

### Via Elliott Av W

- ◆ S Atlantic St
- L** Airport Wy S
- R** 4 Av S
- C** 4 Av
- L** Denny Wy
- C** Western Av W
- C** Elliott Av W

### Via Olson Pl SW

- ◆ S Atlantic St
- R** Airport Wy S
- R** S Holgate St
- L** 4 Av S
- R** S Michigan St
- R** entr 1 Av S Bridge/ SR-509
- C** 1 Av S Bridge
- R** "Myers Wy S/ White Center" exit
- C** 1 Av S
- R** Olson Pl SW

### Via S Spokane St

- ◆ S Atlantic St
- R** Airport Wy S
- R** S Holgate St
- R** 4 Av S (move to far left lane)
- C** ramp "To Ferries/ East I-90/I-5/ Spokane" exit only
- R** E. Martinez Dr S
- R** "I-5 South/Portland" Exit (#2A)
- C** S/B I-5
- R** "West Seattle Bridge/ Columbian Wy" Exit (#163A)
- R** "Spokane St/West Seattle Br" Exit
- C** entr "W Seattle Bridge"
- C** W Seattle Bridge

### Via 1 Av

- ◆ S Atlantic St
- L** Airport Wy S
- L** S Royal Brougham Wy
- L** 4 Av S (move to far right lane)
- C** ramp "To Ferries/ East I-90/I-5/ Spokane" exit only
- R** E. Martinez Dr S
- R** 1 Av S

### Via 4 Av S (N/B) or Via 4 Av (if continuing north of Yesler)

- ◆ S Atlantic St
- L** Airport Wy S
- R** 4 Av S
- C** 4 Av

### Via 4 Av S (S/B)

- ◆ S Atlantic St
- R** Airport Wy S
- R** S Holgate St
- L** 4 Av S

### Via 5 Av S

- ◆ S Atlantic St
- L** Airport Wy S
- East Rdwy
- R** 5 Av S

### Via SODO Busway

- ◆ S Atlantic St
- R** Airport Wy S
- R** S Holgate St
- L** SODO Busway

## SECTION 1

## FROM: ATLANTIC/CENTRAL BASE

**1 Av/Blanchard St  
Via 1 Av**

**R** Blanchard St  
**S** (ns 2 Av)

**1 Av/ Union St or  
1 Av/UniversitySt  
Via 1 Av****S****1 Av NW/NW 87 St  
via N/B I-5**

**R** "N 85 St/Aurora Av  
N" Exit(#172)

**C** N 85 St  
**C** NW 85 St  
**R** 3 Av NW  
**R** NW 87 St  
**S**

**1 Av NW/NW 90 St  
Via N/B I-5**

**R** "N 85 St/Aurora  
Av N" Exit (#172)

**C** N 85 St  
**R** Greenwood Av N  
**L** N 90 St  
**S** (1 Av NW)

**1 Av NE/NE 135 St  
Via N/B I-5**

**R** "NE 130 St" Exit  
(#174)

**C** 5 Av NE  
**L** NE 130 St  
**R** 3 Av NE  
**L** NE 135 St  
**S**

**2 Av/Lenora St  
(W/B) (Trolley)****Via 1 Av**

**R** Virginia St  
**L** 3 Av  
**L** Lenora St  
**S** (ns 2 Av;  
overflow fs 3 Av)

**2 Av/Lenora St  
(W/B)****Via 1 Av**

**R** Blanchard St  
**R** 3 Av  
**R** Lenora St  
**S** (ns 2 Av)

**2 Av S/S King St  
Via 4 Av S (N/B)**

**L** 2 Av Ext S  
**L** S Jackson St  
**L** 2 Av S  
**S**

**2 Av S/S Jackson St  
Via 4 Av S (N/B)**

**L** 2 Av Ext S  
**L** S Jackson St  
**R** 2 Av S  
**S**

**2 Av S/S Main St  
Via 4 Av S**

**L** 2 Av Ext S  
**L** S Jackson St  
**R** 2 Av S  
**R** S Main St  
**S**

**2 Av S/S Wash. St  
Via 5 Av S**

**L** S Washington St  
**L** 2 Av S  
**S**

**3 Av S/S Jackson St  
Via 4 Av S (N/B)**

**L** 2 Av Ext S  
**L** S Jackson St  
**S**

**3 Av/James St or****3 Av/Cherry St  
Via 4 Av S (N/B)**

**L** Prefontaine PI S  
**C** 3 Av

**3 Av/Pike St (E/B)**

**R** S Royal Brougham  
Wy  
**L** Airport Wy S  
**R** 5 Av S  
**L** S Jackson St  
**R** 1 Av S  
**C** 1Av  
**R** Pike St  
**S** (3 Av)

**3 Av/Union St  
Via 4 Av S (N/B)**

**L** Prefontaine PI S  
**C** 3 Av

**3 Av/Virginia St  
(Trolley)**

**Via 1 Av**  
**R** Virginia St  
**S** (ns 3 Av;  
overflow fs 2 Av)

**3 Av/Wall St  
Via 4 Av**

**L** Wall St  
**S** f/s 3 Av (northside)

**3 Av S/S Wash. St  
Via 4 Av**

**L** S Washington St  
**S** (ns 3 Av S;  
overflow fs)

**3 Av/Yesler Wy  
Via 4 Av S (N/B)**

**L** Prefontaine PI S  
**C** 3 Av

**4 Av/  
Blanchard St (E/B)****Via 4 Av (N/B)****R** Blanchard St**S** (ns 5 Av)**4 Av/Battery St  
Via 1 Av****R** Battery St**S****4 Av/Lenora St  
Via 4 Av (N/B)**

**R** Virginia St  
**L** 6 Av  
**L** Lenora St  
**S** (fs 4 Av)

**4 Av S Island Stop at  
4/Jackson****Via 4 Av S (N/B)**

**2** Island Stop 4/Jack.  
(between S Jack. St &  
S Main St)

**4 Av S/S Main St  
Via 4 Av S (N/B)**

**R** S Main St  
**S**

**4 Av S/S Jackson St  
Via 4 Av S (N/B)****S** (S Jackson St)**4 Av/Wall St  
Via 4 Av (N/B)**

**L** Wall St  
**S** (ns 3 Av)

**4 Av/Virg. St (E/B)  
(Trolley)****Via 1 Av**

**R** Virginia St  
**S** (ns 4 Av;  
overflow ns 5 Av)

**5 Av S/S Jackson St  
(W/B)****Via 5 Av S**

**L** S Jackson St  
**S**

**5 Av S/S Jack. St  
(E/B)****Via 5 Av S**

**R** S Jackson St  
**S**

**5 Av S/S Main St  
Via 4 Av S (N/B)****R** S Main St**S** *or (if terminal is full)***5 Av S/S Main St****S**

BASE ROUTES

**5 Av/Pine St  
Via 4 Av (N/B)**

**R** Olive Wy  
**R** 5 Av  
**S**

**6 Av S/S Atlantic St  
or 6 Av S/S Mass. St**

◆ S Atlantic St  
**R** Airport Wy S  
**R** S Massachusetts St  
**R** 6 Av S  
**S** (S Atlantic St/S Mass.

**6 Av/Blanchard St  
Via 4 Av (N/B)**

**R** Blanchard St  
**S** (fs 6 Av)

**6 Av/Lenora St  
Via 4 Av (N/B)**

**R** Blanchard St  
**R** 7 Av  
**R** Lenora St  
**S** (betw.6 Av & 7 Av)

**6 Av/Virg. St (E/B)  
(Trolley)**

**Via 3 Av**  
**R** Virginia St  
**S** (ns 6 Av;  
overflow fs 6 Av)

**7 Av/Blanchard St  
Via 4 Av (N/B)**

**R** Blanchard St  
**R**

**(fs 7 Av) 7 Av/Bell St  
Via 4 Av (N/B)**

**R** Battery St  
**R** 7 Av  
**R** Bell St  
**S** (ns 6 Av: N or S side  
of street)

**7 Av/Lenora St  
Via 4 Av (N/B)**

**R** Blanchard St  
**R** 8 Av  
**R** Westlake Av  
**R** Lenora St  
**S** (ns 7 Av)

**7 Av NE/NE 47 St  
Via N/B I-5**

**R** "NE 45 St/NE 50 St"  
Exit (#169)  
**C** "NE 45 St" exit  
**C** 7 Av NE  
**S**

**7 Av W/W Raye St  
Via 4 Av (N/B)**

**L** Denny Wy  
**R** 1 Av N  
**L** Mercer St  
**C** W Mercer St  
**R** 2 Av W  
**L** W Olympic Pl  
**C** Olympic Wy W  
**C** 10 Av W  
**R** W Fulton St  
**R** 8 Av W  
**L** W Raye St  
**R** 7 Av W  
**S**

**8 Av/Blanchard St  
Via 4 Av (N/B)**

**R** Virginia St  
**L** 8 Av  
**S** (fs Blanchard St)

**8 Av NW/NW 85 St  
Via N/B I-5**

**R** "N 85 St/Aurora  
Av N" Exit(#172)  
**C** N 85 St  
**C** NW 85 St  
**L** 8 Av NW  
**S**

**9 Av/Olive Wy  
Via 4 Av (N/B)**

**C** 4 Av  
**R** Olive Wy  
**S** (fs 9 Av)

**10 Av NE / NE 175 St  
Via N/B I-5**

**R** "NE 175 St/Aurora  
Av N" Exit (#176)  
**R** NE 175 St  
**S** (ns 10 Av NE)

**12 Av S/  
S Jackson St (E/B)  
Via 5 Av S**

**R** S Jackson St  
**S** (fs 12 Av S)

**12 Av S/  
S Jackson St (N/B)  
Via 5 Av S**

**R** S Jackson St  
**L** 12 Av S  
**S**

**14 Av SW/SW 98 St  
Via Olson PI SW**

**R** SW Roxbury St  
**L** 14 Av SW  
**S**

**14 Av NW/NW 105 St  
Via N/B I-5**

**R** "N 85 St/  
Aurora Av N"  
Exit (#172)  
**C** N 85 St W/B  
**C** NW 85 St  
**R** 15 Av NW  
**C** via Rt 15  
**S** (14 Av NW/  
NW 105 St)

**15 Av NW/  
NW 90 St (S/B)  
Via N/B I-5**

**R** "N 85 St/Aurora  
Av N" Exit (#172)  
**C** N 85 St (W/B)  
**C** NW 85 St  
**R** 15 Av NW  
**R** Holman Rd NW  
**L** Mary Av NW  
**L** NW 92 St  
**L** 15 Av NW  
**S** (ns NW 90 St)

**15 Av NW/  
NW 90 St (N/B)  
Via N/B I-5**

**R** "N 85 St/Aurora  
Av N" Exit (#172)  
**C** N 85 St W/B  
**C** NW 85 St  
**R** 15 Av NW  
**L** 15 Av NW  
**S** (ns NW 90 St)

**15 Av SW/SW 104 St  
Via Olson PI SW**

**R** SW Roxbury St  
**L** 15 Av SW  
**R** SW 107 St  
**R** 16 Av SW  
**R** SW 106 St  
**L** 15 Av SW  
**S**

**15 Av SW/SW 106 St  
or****15 Av SW/SW 107 St  
Via Olson PI SW**

**R** SW Roxbury St  
**L** 15 Av SW  
**S**

**15 Av E/E John St  
or****15 Av E/E Galer St  
Via Broadway**

**R** E Madison St  
**L** 13 Av  
**R** E Pine St  
**L** 15 Av  
**C** via Rt 10  
**S** (n/s John St-c on  
schedule)  
or  
**S** (E Galer St)

**15 Av/E Madison St  
Via Broadway**

**R** E Madison St  
**L** 13 Av  
**R** E Pine St  
**R** 15 Av  
**S**

## SECTION 1

## FROM: ATLANTIC/CENTRAL BASE

**16 Av SW/  
SW Florida St**

- L Airport Wy S
- L S Royal  
Brougham Wy
- L 4 Av S (move to far  
right lane)
- C ramp "To Ferries/  
East I-90/Spokane"  
exit only
- R E Martinez Dr S
- L 1 Av S
- R S Hanford St
- L E Marginal Wy S
- R S Spokane St
- C SW Spokane St
- R Klickitat Av SW
- C Klickitat Av SW  
bridge
- C 16 Av SW
- 2 SW Florida St
- L Todd Shipyard  
parking lot
- R thru parking lot
- C across RR tracks
- R 16 Av SW
- S (ns SW Florida St)

**17 Av/E Jefferson St  
Via S Dearborn St  
(E/B)**

- L Rainier Av S
- R S Jackson St
- L 23 Av S
- C 23 Av
- L E Jefferson St
- S (17 Av)

**17 Av NE/NE 136 St  
Via N/B I-5**

- R "SR-523/NE 145 St/5  
Av NE" Exit (#175)
- C 5 Av NE
- R NE 145 St
- R 15 Av NE
- L NE 135 St
- L 17 Av NE
- S

**19 Av E/E Galer St  
Via Broadway**

- R E Madison St
- L 19 Av
- C via Rt 12
- S (E Galer St *or*  
E Aloha St)

**21 Av/E James St  
Via Broadway**

- R E Jefferson St
- L 21 Av
- S

**23 Av/E Union St  
Via Broadway**

- R E Madison St
- R E Union St
- S

**24 Av NW/NW 85 St  
Via N/B I-5**

- R "N 85 St/Aurora Av  
N" Exit (#172)
- C N 85 St W/B
- C NW 85 St

**When trip includes  
"Triton Dr/NW 100"**

- R 24 Av NW
- S (N/B)
- L 24 Av NW
- S (S/B)

**25 Av S/S Walker St  
Via 5 Av S**

- R S Jackson St
- R Rainier Av S
- L S Plum St
- R ML King Jr Wy S
- R S Walker St
- S

**28 Av NW/  
NW Market St  
Elliot Av W**

- C 15 Av W
- C Ballard Bridge
- C 15 Av NW
- R "Leary Way" exit
- L NW Leary Wy
- C Leary Av NW
- L NW Market St
- S (fs 28 Av NW)

**29 Av SW/  
SW Barton St  
Via Olson Pl SW**

- R SW Roxbury St
- R 35 Av SW
- R SW Barton St
- S fs 29 Av SW

**32 Av NW/  
NW 54 St (N/B)  
Via 4 Av**

- L Denny Wy
- C Western Av W
- C Elliott Av W
- C 15 Av W
- C 15 Av NW
- R "Leary Wy" exit
- L NW Leary Wy
- C Leary Av NW
- L NW Market St
- L 32 Av NW
- S

**34 Av/E Pine St  
Via S Dearborn St  
(E/B)**

- L Rainier Av S
- C 14 Av S
- C 14 Av
- R E Cherry St
- L 34 Av
- S (fs Pike St)

**34 Av/E Union St  
Via Broadway**

- R E Jefferson St
- L 21 Av
- R E Cherry St
- L 34 Av
- L E Spring St
- R 33 Av
- R E Union St
- R 34 Av
- S

**35 Av NE/NE 85 St  
Via N/B I-5**

- R "Ravenna Blvd/  
NE 65 St"  
Exit (#170)
- L 8 Av NE
- R NE 65 St
- L 35 Av NE

**if Rt 76**

- S (ns NE 85 St layover)

**if Rt 71**

- R NE 85 St
- S

BASE ROUTES

**35 Av NE/****NE 85 St (N/B)****Via N/B I-5**

- R** "Ravenna Blvd/  
NE 65 St" Exit (#170)
- L** 8 Av NE
- R** NE 65 St
- L** 35 Av NE
- S** (ns NE 85 St)

**35 Av NE/NE 125 St****Via N/B I-5**

- R** "SR522/Bothell/  
Lk City Wy" Exit  
(#171)
- C** Lake City Wy NE
- R** NE 125 St
- L** 35 Av NE
- S**

**35 SW/SW Oregon St****Via S Spokane St**

- C** W Seattle Bridge
- L** 35 Av SW
- S**

**35 Av SW/****SW Roxbury St (S/B)****Via S Spokane St**

- C** W Seattle Bridge
- C** Fauntleroy Wy SW
- L** 35 Av SW
- S** (SW Roxbury St: fs  
A.M. Terminal)

**36 Av S/S Atlantic St****Via S Dearborn St**

- L** Rainier Av S
- R** 14 Av S
- R** E Yesler Wy
- C** via Rt 27

**36 Av S/S Oregon St****◆ S Atlantic St**

- R** Airport Wy S
- R** S Holgate St
- L** SODO Busway
- L** S Spokane St
- C** entr "S Columbian  
Wy"

**C S Columbian Wy**

- R** 15 Av S
- L** S Columbian Wy
- C** S Alaska St
- L** Rainier Av S
- R** S Oregon St
- S**

**39 Av S / S Myrtle St****Via S/B I-5**

- R** "Albro Pl/Swift Av"  
Exit (#161)
- L** S Albro Pl
- R** Swift Av S
- C** S Myrtle St
- C** S Myrtle PL
- C** S Othello St
- L** 38 Av S
- R** S Myrtle St
- S** (ns 39 Av S)

**42 Av NE/NE 45 St****Via N/B I-5**

- R** "NE 45 St/NE 50 St"  
Exit (#169)
- C** "NE 45 St" exit
- C** 7 Av NE (right lane)
- R** NE 45 St
- S**

**45 Av SW/****SW Brace Pt Dr****Via S Spokane St**

- C** Fauntleroy Wy SW
- L** SW Wildwood Pl
- R** 45 Av SW
- L** SW Brace Pt Dr
- S**

**61 Av SW/Alki Av SW****Via S Spokane St**

- R** "SW Admiral Way"  
exit
- C** SW Admiral Wy
- R** 63 Av SW
- R** Alki Av SW
- S** (61 Av SW)

**Alaska Junction****Bay 4****Via S Spokane St**

- C** W Seattle Bridge
- C** Fauntleroy Wy SW
- R** SW Alaska St
- S** (Bay 4)

**Alaska Junction****Bay 5 or Bay 6****Via S Spokane St**

- C** W Seattle Bridge
- C** Fauntleroy Wy SW
- R** SW Alaska St
- R** 44 Av SW
- S** (Bay 5 or Bay 6)

**Aurora Av N/N 143 St****Via N/B I-5**

- R** "SR-523/NE145St/  
5 Av NE" Exit (#175)
- C** 5 Av NE
- L** NE145 St
- C** N 145 St
- L** Aurora Av N
- R** N 143 St
- S**

**Aurora Av N/N 145 St****Via N/B I-5**

- R** "SR-523/NE145 St/  
5 Av NE" Exit (#175)
- C** 5 Av NE
- L** NE145 St
- C** N 145 St
- L** Aurora Av N
- S**

**Beacon Av S/SMyrrtle St****Via S/B I-5**

- R** "Albro Pl/Swift Av"  
Exit (#161)
- L** S Albro Pl
- R** Swift Av S
- C** S Myrtle St
- R** Beacon Av S
- S**

**Board Vashon Ferry****Via S Spokane St**

- C** W Seattle Bridge
- C** Fauntleroy Wy SW
- R** Fauntleroy Ferry Dock
- 2** Board Vashon Ferry

**Boren Av/E Yesler Wy****Via 5 Av S**

- R** S Jackson St
- L** 12 Av S
- L** Boren Av S
- C** Boren Av
- S**

**Broadway/E Madison St****Via Broadway**

- R** E Madison St
- C** via Rt 12

**Broadway/E Pine St****Via Broadway**

- S** E Pine St (N/B) Or
- L** E Pine St
- S** (W/B)

**California Av SW/  
SW Atlantic St****Via S Spokane St**

- R "SW Admiral Wy" exit
- C SW Admiral Wy
- R California Av SW

**Coach on California**

- C SW Admiral Wy
- R 44 Av SW
- R SW College St
- L California Av SW

- L SW Seattle St
- R 44 Av SW
- R SW Atlantic St
- S

**Children's Hospital  
Via N/B I-5**

- R "NE 45 St/NE 50 St" Exit (#169)
- C "NE 45 St" exit
- C 7 Av NE (right lane)
- R NE 45 St
- L Hospital loop
- S

**CPS****Via 4 Av (N/B)**

- C 4 Av
- R Olive Wy
- R entr CPS

**Eastgate P&R  
Layover B****Via E/B I-90**

- C I-90 (left side HOV lane east of Mercer Island)
- L "142 PI SE" Exit (Buses/Carpools)
- L 142 PI SE
- L SE 32 St
- L 140 Av SE
- L entr Eastgate P&R Layover B

**C Eastlake Av E/  
1000 Block  
Via N/B I-5**

- L "Mercer St/Seattle Center" Exit (#167)
- R Fairview Av N (stay in far right lane)
- R Fairview Av N
- L Fairview Av E (just after bridge)
- R E Garfield St
- R Eastlake Av E
- S (1000 Block)

**Eastlake Av E/  
E Nelson Pl  
(N. of Zymogenetics)  
Via N/B I-5**

- L "Mercer St/Seattle Center" Exit (#167)
- R Fairview Av N (stay in far right lane)
- R Fairview Av N
- L Fairview Av E (just after bridge)
- R E Garfield St
- R Eastlake Av E
- S (E Nelson Pl)

**Fairview Av E/  
Fairview Av N  
Via N/B I-5**

- L "Mercer St/Seattle Center" Exit (#167)
- R Fairview Av N (stay in far right lane)
- R Fairview Av N
- L Fairview Av E (just after bridge)
- S

**Fauntleroy Ferry  
Terminal****Via S Spokane St**

- C W Seattle Bridge
- C Fauntleroy Wy SW
- R Ferry Landing
- S

**Greenwood Av N/  
N Innis Arden Wy  
Via N/B I-5**

- R "SR-523/NE 145 St/5 Av NE" Exit(#175)
- C 5 Av NE
- L NE 145 St
- C N 145 St
- R Aurora Av N
- L N 160 St
- R Greenwood Av N
- L N Innis Arden Wy
- S

**Issaquah TC layover  
Via E/B I-90**

- C I-90
- R "SR-900 South/Renton" Exit (#15)
- R 17 Av NW (Renton-Issaquah Rd SE/SR-900)
- L entr Issaquah Transit Center (bus only)
- 2 layover

**I-5/NE Ravenna Blvd  
Via N/B I-5**

- R "Ravenna Blvd/NE 65 St" Exit (#170)
- L 8 Av NE
- L NE 65 St
- L NE Ravenna Blvd
- S

**Int'l Dist Sta (IDS)  
N/B**

- R 6 Av S
- L S Royal Brougham Wy
- R SODO Busway
- C IDS Lane #5

**Lake City Wy NE/  
NE 133 St  
Via N/B I-5**

- R "SR522/Bothell/Lk City Wy" Exit (#171)
- C Lake City Wy NE
- S (NE 130 St: fs Fred Meyer driveway)

**Lenora St/  
Westlake Av  
Via 4 Av (N/B)**

- R Blanchard St
- R 8 Av
- R Westlake Av
- R Lenora St
- S (ns 7 Av)

**Linden Av N/N 143 St  
Via N/B I-5**

- R "SR-523/NE 145 St/5 Av NE" Exit(#175)
- C 5 Av NE
- L NE 145 St
- C N 145 St
- L Greenwood Av N
- L N 143 St
- S (opp. Tricourt Apts, 720 N 143 St, ns Linden Av N)



**Loyal Av NW/  
View Av NW  
Via N/B I-5**  
**R** "N 85 St/Aurora Av N"  
Exit (#172)  
**C** N 85 St W/B  
**C** NW 85 St  
**R** Golden Gardens Dr  
NW  
**R** View Av NW  
**S** (Loyal Av NW)

**Meridian Av N/  
N 150 St  
Via N/B I-5**  
**R** "NE 145 St" Exit  
(#175)  
**L** 5 Av NE  
**L** NE 155 St  
**C** N 155 St  
**L** Meridian Av N  
**S**

**Madrona Dr/  
Lk Washington Blvd  
Via Broadway**  
**R** E Madison St  
**R** E Union St  
**C** via Rt 2  
**S** (Lk Wash Blvd)

**MLK Jr Wy/  
E Alder St  
Via 5 Av S**  
**R** S Jackson St  
**L** MLK Jr Wy  
**S** S

**Mt Baker Transit Ctr**  
**R** S Jackson St  
**R** Rainier Av S  
**L** S McClellan St  
**R** ML King Jr Wy S  
**R** entr Mt Baker TC  
**C** Transit Center rdwy  
(stay in middle lane)  
**S** Bay 3)

**Mt Rainier Dr S/  
Mt St Helens PI S  
Via 5 Av S**  
**R** S Jackson St  
**R** Rainier Av S  
**L** S McClellan St  
**R** Mt Rainier Dr S  
**L** S Hanford St  
**L** Mt Rainier Dr S  
**S**

**Newport Wy SW/  
W Sunset Wy  
Via E/B I-90**  
**C** I-90  
**R** "Front St / Lk Samm.  
Pkwy SE(Issaquah)"  
Exit (#17)  
**R** Front St N  
**C** Front St S  
**R** Newport Wy SW  
**S**

**Northgate TC Bay 6  
Via N/B I-5**  
**R** "Northgate Wy/  
1 Av NE" Exit (#173)  
**R** 1 Av NE  
**L** NE 100 St  
**L** entr NTC

Proceed to NW layover  
near NE 103 St. Leave  
one minute before Bay  
6 scheduled time. make  
U-turn and proceed thru  
S/B lanes.  
**S** (Bay 6)

**NOAA  
Via N/B I-5**  
**R** "Ravenna Blvd/  
NE 65 St" Exit (#170)  
**L** 8 Av NE  
**R** NE 65 St  
**R** NE Princeton Wy  
**C** NE 65 St  
**L** Sand Pt Wy NE  
**R** NE NOAA Dr  
**C** entr NOAA  
(stop for guard)  
**L** N-S rdwy  
(at signs to Bldg #3)  
**S** (layover zone)

**Rainier Av S/S  
Henderson St (W/B)  
Via S/B I-5**  
**R** "Pacific Hwy S/  
E Marginal Wy S" Exit  
(#158)

**L** S Boeing Access Rd  
**L** M.L. King Jr Wy S  
**R** S Henderson St  
**R** Rainier Av S  
**L** Seward Pk Av S  
**L** S Henderson St  
**S** (ns Rainier Av S)

**Rainier Av S/  
S Henderson St  
(E/B)  
Via S/B I-5**  
**R** "Pac Hwy S/ E Marg.  
Wy S" Exit (#158)  
**L** S Boeing Acc. Rd  
**L** M.L. King Jr Wy S  
**R** S Henderson St  
**S** (fs Rainier Av S)

**Renton TC (Bay 9)  
Via S/B I-5**  
**R** "M.L. King Jr Wy S/  
SR-900" Exit (#157)  
**C** M.L. King Jr Wy S  
**C** SW Sunset Blvd  
**C** S 3 St  
**L** Burnett Av S  
**S**

**Seattle Ferry  
Terminal  
Via 4 Av S (N/B)**  
**L** Madison St  
**L** Alaskan Wy  
**S**

**Shoreline CC  
Via N/B I-5**  
**R** "SR-523/NE 145 St/5  
Av NE" Exit (#175)  
**C** 5 Av NE  
**L** NE 145 St  
**C** N 145 St  
**R** Aurora Av N  
**L** N 160 St  
**R** Greenwood Av N  
**L** N Innis Arden Wy  
**R** island to N-S rdwy  
(keep left on upper  
rdwy)  
**S**

**S. Mercer Island Ctr  
Via I-90**  
**C** I-90  
**R** "Island Crest Wy"  
Exit (#7B)  
**C** Island Crest Wy  
**R** S 68 St  
**L** entr Shopping Ctr  
(2nd rdwy pas Fire  
Station)  
**L** E-W rdwy  
**L** N-S rdwy  
**S** term.west side of FS

**S Renton P&R  
Layover  
Via S/B I 5**  
**R** "M.L. King Jr Wy S/  
SR-900" Exit (#157)  
**C** M.L. King Jr Wy S  
**C** SW Sunset Blvd  
**R** Rainier Av S  
**L** S Grady Wy  
**L** Lake Av S  
**S**



**Star Lake P&R  
Via S/B I-5**

- R** "S 272 St" Exit (#147)
- 2** Star Lk Frwy Stop
- C** off ramp
- R** S 272 St
- R** 26 Av S
- R** entr Star Lk P&R
- C** thru P&R
- S**

**Tukwila Int'l Blvd  
Station Bay 4  
layover**

- Via S/B I-5**
- R** "Southcenter Blvd & Mall" Exit (#154B)
- R** Southcenter Blvd
- L** entr Tukwila Int'l Blvd Station
- L** central rdwy
- 2** Bay 4 layover

**Twin Lakes P&R  
Via S/B I-5**

- R** "SR-161South/Puyallup" Exit (#142B)
- C** SR-18
- C** S 348 St
- C** SW Campus Dr
- L** 21 Av SW
- L** bus entr rdwy Twin Lakes P&R (E-W rdwy)
- R** N-S rdwy
- 2** Bay 2

**University Wy NE/  
NE Campus Pkwy  
Via N/B I-5**

- R** "NE 45 St/NE 50 St" Exit (#169)
- C** "NE 45 St" exit
- C** 7 Av NE (right lane)
- R** NE 45 St
- R** 15 Av NE
- R** NE Campus Pkwy
- S**

**Waters Av S/  
S Fletcher St  
Via S/B I-5**

- R** "Pacific Hwy S/E Marginal Wy S" Exit (#158)
- L** S Boeing Access Rd
- L** M.L. King Jr Wy S
- R** S Henderson St
- R** Rainier Av S
- R** 57 Av S
- L** Waters Av S
- S**

**Westlake Av/  
Virginia St (S/B)  
Via 4 Av**

- R** Virginia St
- L** 8 Av
- L** Westlake Av
- S**

**Williams Av S/S 2 St  
Via S/B I-5**

- R** "M.L. King Jr Wy S/SR-900" Exit (#157)
- C** M.L. King Jr Wy S
- C** SW Sunset Blvd
- C** S 3 St
- L** Burnett Av S
- R** S Tobin St
- R** Williams Av S
- S**

**Woodlawn Av NE/  
NE Ravenna Blvd  
Via N/B I-5**

- R** "Ravenna Blvd/NE 65 St" Exit (#170)
- L** NE Ravenna Blvd
- L** NE 65 St
- R** Latona Av N
- C** 2 Av NE
- R** E Green Lake Wy N
- R** NE Ravenna Blvd
- S** (Woodlawn Av NE)

## COMMON ROUTES TO ATLANTIC

### Via N /B I-5

- ◆ I-5
- R** "W Seattle Bridge/  
Columbian Wy" Exit  
(#168)
- C** "W Seattle Bridge"  
Exit
- C** "Safeco Field/  
Spokane St" Exit
- C** S Spokane St
- R** SODO Busway
- R** S Holgate St
- L** 6 Av S
- R** S Royal Brougham  
Wy
- R** Airport Wy S
- 2** base

### Via S/B I-5

- ◆ I-5
- R** "Airport Wy S" Exit  
(#164)
- L** Airport Wy S (N/B)
- L** S Royal Brougham  
Wy
- L** Airport Wy S
- 2** base

### Via Airport Wy S (N/B)

- ◆ Airport Wy S
- L** S Royal Brougham  
Wy
- L** Airport Wy S
- 2** base

### Via Broadway

- ◆ Broadway
- L** Boren Av
- C** Boren Av S
- R** 12 Av S
- R** S Jackson St
- L** 5 Av S
- L** Seattle Blvd S  
(Airport Wy S)
- C** Airport Wy S
- 2** base

### Via S Dearborn St

- ◆ S Dearborn St
- L** Maynard Av S
- L** Airport Wy S
- 2** base

### Via Elliott Av W

- ◆ Elliott Av W
- L** Western Av W
- L** W Denny Wy
- C** Denny Wy
- R** 2 Av
- C** 2 Av Ext S
- C** 4 Av S
- L** Seattle Blvd S  
(Airport Wy S)
- C** Airport Wy S
- 2** base

### Via Hwy 99

- ◆ S/B Hwy 99
- R** "Downtown/  
Denny Wy" exit
- C** Wall St
- L** 2 Av
- C** 2 Av Ext S
- C** 4 Av S
- L** Seattle Blvd S  
(Airport Wy S)
- C** Airport Wy S
- 2** base

### Via West Seattle Bridge

- ◆ West Seattle Bridge
- R** "4 Av S" exit
- R** 4 Av S
- R** S Lander St
- L** SODO Busway
- R** S Royal Brougham  
Wy
- R** Airport Wy S
- 2** base

### Via 1 Av S

- ◆ West Seattle Bridge
- R** "1 Av S" exit
- L** 1 Av S
- R** S Lander St
- L** SODO Busway
- R** S Royal Brougham  
Wy
- R** Airport Wy S
- 2** base

### Via 1 Av

- ◆ 1 Av
- C** 1 Av S
- L** S Jackson St
- R** 5 Av S
- L** Seattle Blvd S  
(Airport Wy S)
- C** Airport Wy S
- 2** base

### Via 2 Av

- ◆ 2 Av
- C** 2 Av Ext S
- C** 4 Av S
- L** Seattle Blvd S  
(Airport Wy S)
- C** Airport Wy S
- 2** base

### Via 3 Av

- ◆ 3 Av
- C** 3 Av S
- L** 2 Av Ext S
- L** S Jackson St
- R** 5 Av S
- L** Seattle Blvd S  
(Airport Wy S)
- C** Airport Wy S
- 2** Base

### Via 4 Av S (N/B)

- ◆ 4 Av S
- R** S Holgate St
- L** 6 Av S
- R** S Royal Brougham  
Wy
- R** Airport Wy S
- 2** base

### Via 5 Av S

- ◆ 5 Av S
- L** Seattle Blvd S  
(Airport Wy S)
- C** Airport Wy S
- 2** base

### Via 6 Av S (N/B)

- ◆ 6 Av S
- R** S Royal Brougham  
Wy
- R** Airport Wy S
- 2** base

## COMMON ROUTES TO CENTRAL

**Via N/B I-5**

◆ I-5  
**R** “West Seattle Bridge/  
 Columbian Wy” Exit  
 (#163)  
**C** “Spokane St” Exit  
**C** S Spokane St  
**R** SODO Busway  
**R** S Holgate St  
**L** 6 Av S  
**R** S Massachusetts St  
**2** base

**Via S/B I-5**

◆ I-5  
**R** “Airport Wy” Exit  
 (#164)  
**C** Airport Wy S  
**R** S Massachusetts St  
**2** base

**Via W/B I-90**

◆ I-90 Regular lanes  
**L** “Buses/Carpools”  
 Exit (upon leaving Mt  
 Baker Tunnel)  
**C** I-90 Bus/Carpool  
 lane  
**R** Airport Wy S  
**2** Base

**Via Airport Wy S  
(N/B)**

◆ Airport Wy S  
**L** S Holgate St  
**R** 6 Av S  
**R** S Massachusetts St  
**2** base

**Via Broadway**

◆ Broadway  
**L** Boren Av  
**C** Boren Av S  
**R** 12 Av S  
**R** S Jackson St  
**L** 5 Av S  
**L** Airport Wy S  
**R** S Massachusetts St  
**2** base

**Via S Dearborn St**

◆ S Dearborn St  
**L** Maynard Av S  
**L** Airport Wy S  
**R** S Massachusetts St  
**2** base

**Via Elliott Av W**

◆ Elliott Av W  
**L** Western Av W  
**L** W Denny Wy  
**C** Denny Wy  
**R** 2 Av  
**C** 2 Av Ext S  
**C** 4 Av S  
**L** Airport Wy S  
**R** S Mass. St  
**2** base

**Via Hwy 99**

◆ S/B Hwy 99  
**R** “Downtown/  
 Denny Wy” exit  
**C** Wall St  
**L** 2 Av  
**C** 2 Av Ext S  
**C** 4 Av S  
**L** Airport Wy S  
**R** S Massachusetts St  
**2** base

**Via West Seattle  
Bridge**

◆ West Seattle Bridge  
**R** “4 Av S” exit  
**R** 4 Av S  
**R** S Lander St  
**L** SODO Bswy  
**R** S Holgate St  
**L** 6 Av S  
**R** S Massachusetts St  
**2** base

**Via E Marginal  
Wy S (N/B)**

◆ E Marginal Wy S  
 (SR-99)  
**R** 1 Av S  
**R** S Holgate St  
**L** 6 Av S  
**R** S Massachusetts St  
**2** base

**Via 1 Av S**

◆ West Seattle Bridge  
**R** “1 Av” exit  
**L** 1 Av S  
**R** S Lander St  
**L** SODO Busway  
**R** S Holgate St  
**L** 6 Av S  
**R** S Massachusetts St  
**2** base

**Via 1 Av**

◆ 1 Av  
**C** 1 Av S  
**L** S Jackson St  
**R** 2 Av Ext S  
**C** 4 Av S  
**L** Airport Wy S  
**R** S Massachusetts St  
**2** base

**Via 2 Av**

◆ 2 Av  
**C** 2 Av Ext S  
**C** 4 Av S  
**L** Airport Wy S  
**R** S Massachusetts St  
**2** base

**Via 5 Av S**

◆ 5 Av S  
**L** Airport Wy S  
**R** S Massachusetts St  
**2** base

**Via 6 Av S (N/B)**

◆ 6 Av S  
**R** S Massachusetts St  
**2** base

**1 Av NW/NW 90 St**

◆ NW 90 St  
**L** 3 Av NW  
**L** NW 85 St  
**C** N 85 St  
**C** entr S/B I-5  
**C** **Via S/B I-5**

**1 Av NE/NE 140 St**

◆ 1 Av NE  
**R** NE 145 St  
**R** entr S/B I-5  
**C** **Via S/B I-5**

**1 Av/Marion St (S/B)****1 Av/Pike St (S/B)****1 Av/Union St (S/B)**

◆ 1 Av  
**C** **Via 1 Av**

**1 Av/Union St (N/B)**

**C** 1 Av  
**R** Virginia St  
**R** 3 Av  
**C** **Via 3 Av**

**2 Av/Lenora St (W/B)**

◆ Lenora St  
**L** 1 Av  
**L** Virginia St  
**R** 3 Av  
**C** **Via 3 Av**

**2 Av/Pine St or****2 Av/Pike St**

◆ 2 Av  
**C** 2 Av Ext S  
**C** 4 Av S  
**L** S Royal  
 Brougham Wy  
**R** Airport Wy S  
**R** S Massachusetts St  
**2** base

**2 Av S/S Jackson St**

◆ S Jackson St  
**R** 2 Av Ext S  
**C** 4 Av S  
**L** Airport Wy S  
**R** S Massachusetts St  
**2** base

**2 Av/James St** *or*  
**2 Av/Marion St**  
**Via 2 Av**

**2 Av S/S Main St**

◆ S Main St

**R** 2 Av Ext S

**C** **Via 2 Av**

**2 Av S/**  
**S Washington St**

◆ 2 Av S

**L** S Main St

**R** 2 Av Ext S

**C** 4 Av S

**L** Airport Wy S

**R** S Massachusetts St

**2** base

**2 Av Ext S/**  
**S Jackson St**

◆ 2 Av Ext S

**C** 4 Av S

**L** S R. Brougham Wy

**R** 6 Av S

**L** S Massachusetts St

**2** base

**3 Av/Cedar St**

**L** Cedar St

**L** 2 Av

**C** **Via 2 Av**

**3 Av/Pike St (N/B)**  
**(Trolley)**

◆ 3 Av

**L** Lenora St

**L** 1 Av

**L** Virginia St

**R** 3 Av

**C** **Via 3 Av**

**3 Av/Pike St (N/B)**

**3 Av/Pine St**

◆ 3 Av

**R** Stewart St

**C** Olive Wy

**L** Howell St

**R** entr S/B I-5

**C** **Via S/B I-5**

**3 Av/Seneca St** *or*

**3 Av/James St** *or*

**3 Av/Cherry St** *or*

**3 Av/Yesler Wy** *or*

**3 Av/Main St**

**C** 3 Av

**L** 2 Av Ext S

**C** 4 Av S

**L** Airport Wy S

**2** base

**3 Av/Virginia St**  
**(N/B)**

◆ 3 Av

**L** Lenora St

**L** 2 Av

**C** **Via 2 Av**

**3 Av/Wall St**  
**Via 2 Av**

**C** Wall St

**L** 2 Av

**C** **Via 2 Av**

**4 Av/Blanchard St**  
**(E/B)**

◆ Blanchard St

**R** 7 Av

**L** Olive Wy

**L** Howell St

**R** entr S/B I-5

**C** **Via S/B I-5**

**4 Av/Battery St**

◆ Battery St

**R** 7 Av

**R** Bell St

**L** 2 Av

**C** **Via 2 Av**

**4 Av/Lenora St**

◆ Lenora St

**L** 2 Av

**C** **Via 2 Av**

**4 Av/Union St**

◆ Union St

**L** 2 Av

**C** 2 Av Ext S

**C** 4 Av S

**L** S Royal

Brougham Wy

**R** Airport Wy S

**R** S Massachusetts St

**2** base

**4 Av/University St**

◆ 4 Av

**L** Pine St

**L** 2 Av

**C** 2 Av Ext S

**C** 4 Av S

**L** S Royal

Brougham Wy

**R** Airport Wy S

**R** S Massachusetts St

**2** base

**4 Av/Virginia St**  
**(E/B)**  
**(Trolley)**

◆ Virginia St

**R** 7 Av

**R** Stewart St

**L** 3 Av

**C** **Via 3 Av**

**4 Av/Wall St**  
**Via 2 Av**

**C** Wall St

**L** 2 Av

**C** **Via 2 Av**

**5 Av/Pine St**

◆ 5 Av

**C** 5 Av S

**C** **Via 5 Av S**

**5 Av S/S Dearborn St**

◆ S Dearborn St

**C** Airport Wy S

**L** 4 Av S

**L** S R Brougham Wy

**R** 6 Av S

**L** S Massachusetts St

**2** base

**5 Av S/**  
**S Jackson St(E/B)**

◆ S Jackson St

**R** 5 Av S

**C** **Via 5 Av S**

**5 Av S/**  
**S Jackson St(S/B)**

◆ 5 Av S

**C** **Via 5 Av S**

**5 Av S/S Main** *or*  
**S Washington St**

◆ 5 Av S

**C** **Via 5 Av S**

**5 Av/Olive Wy**

◆ Olive Wy

**L** Howell St

**R** entr S/B I-5

**C** **Via S/B I-5**

**6 Av S/S Royal**  
**Brougham Wy(S/B)**

◆ 6 Av S

**L** S Massachusetts St

**L** entr Central Base

Yard

**2** lane

**6 Av/Lenora St**

◆ Lenora St

**L** 2 Av

**C** **Via 2 Av**

**6 Av/Blanchard St**

◆ Blanchard St (E/B)

**R** 8 Av

**R** Westlake Av

**L** 5 Av

**C** 5 Av S

**C** **Via 5 Av S**

**7 Av/Blanchard St**

◆ Blanchard St (E/B)

**R** 8 Av

**R** Westlake Av

**L** 5 Av

**C** 5 Av S

**C** **Via 5 Av S**

**6 Av/Virginia St  
(E/B)(Trolley)****Via 3 Av**

◆ Virginia St  
**R** 7 Av  
**R** Stewart St  
**L** 3 Av  
**C Via 3 Av**

**7 Av/Bell St or  
Lenora St**

**C** Bell St or Lenora St  
**L** 2 Av  
**C Via 2 Av**

**7 Av/Olive Wy**

◆ Olive Wy  
**L** Howell St  
**R** entr S/B I-5  
**C Via S/B I-5**

**7 Av W/W Raye St**

◆ 7 Av W  
**L** W McGraw St  
**L** 6 Av W  
**L** W Raye St  
**R** 8 Av W  
**L** W Fulton St  
**C** 10 Av W  
**C** Olympic Wy W  
**C** W Olympic Pl  
**R** 2 Av W  
**L** W Roy St  
**R** Queen Anne Av N  
**L** Denny Wy  
**R** 2 Av  
**C Via 2 Av**

**8 Av NW/NW 85 St***or***8 Av NW/NW 84 St**

◆ 8 Av NW  
**R** NW 85 St  
**C** N 85 St  
**R** entr S/B I-5  
**C Via S/B I-5**

**9 Av/Olive Wy**

◆ Olive Wy  
**L** Terry Av  
**R** Howell St  
**R** entr S/B I-5  
**C Via S/B I-5**

**9 Av NE/NE 45 St**

◆ NE 45 St  
**L** 5 Av NE  
**L** entr S/B I-5  
**C Via S/B I-5**

**10 Av NE / NE 175 St**

◆ NE 175 St  
**C** N 175 St  
**L** entr S/B I-5  
**C Via S/B I-5**

**12 Av S/  
S Jackson St (W/B)**

◆ S Jackson St  
**L** 5 Av S  
**C Via 5 Av S**

**14 Av SW/SW 98 St**

◆ 14 Av SW  
**R** SW 98 St  
**R** 15 Av SW  
**R** SW Roxbury St  
**L** Olson Pl SW  
**L** 1 Av S  
**R** entr N/B SR-509 "To  
Seattle Hwy 99/I-5"  
**C** SR-509  
**C** 1 Av S Bridge  
**R** "S Michigan St" exit  
**C** S Michigan St  
**L** 4 Av S  
**R** S Holgate St  
**L** 6 Av S  
**C Via 6 Av S (N/B)**

**14 Av NW/NW 105 St**

◆ NW 105 St  
**R** 13 Av NW  
**R** NW 103 St  
**L** 14 Av NW  
**R** NW 100 St  
**L** 15 Av NW  
**C** 15 Av W  
**C** Elliott Av W  
**C Via Elliott Av W**

**15 Av/E Madison St**

◆ 15 Av  
**R** E Madison St  
**L** Broadway  
**C Via Broadway**

**15 Av E/E Galer St**

◆ 15 Av E  
**R** E John St  
**L** Broadway E  
**C** Broadway  
**C Via Broadway**

**15 Av E/E John St**

◆ 15 Av E  
**R** E John St  
**L** Broadway E  
**C** Broadway  
**C Via Broadway**

**15 Av NW/  
NW 90 St (N/B)**

◆ 15 Av NW  
**R** NW 100 St  
**L** 14 Av NW  
**R** NW 105 St  
**R** 13 Av NW  
**R** NW 103 St  
**L** 14 Av NW  
**R** NW 100 St  
**L** 15 Av NW  
**C** 15 Av W  
**C Via Elliott Av W**

**15 Av SW/SW 104 St**

◆ 15 Av SW  
**R** SW Roxbury St  
**L** Olson Pl SW  
**L** 1 Av S  
**R** entr N/B SR-509 "To  
Seattle Hwy 99/I-5"  
**C** SR-509  
**C** 1 Av S Bridge  
**R** "S Michigan St" exit  
**C** S Michigan St  
**L** 4 Av S  
**R** S Holgate St  
**L** 6 Av S  
**C Via 6 Av S (N/B)**

**15 Av SW/SW 106 St***or***15 Av SW/SW 107 St**

◆ 15 Av SW  
**R** SW 107 St  
**R** 16 Av SW  
**R** SW Roxbury St  
**L** Olson Pl SW  
**L** 1 Av S  
**R** entr N/B SR 509  
**C** 1 Av S Bridge  
**R** "S Michigan St" exit  
**L** 4 Av S  
**R** S Holgate St  
**L** 6 Av S  
**C Via 6 Av S (N/B)**

**17 Av/E Jefferson St**

◆ E Jefferson St  
**L** 21 Av  
**L** E Cherry St  
**C** E James Wy  
**C** James St  
**L** 6 Av  
**C** entr S/B I-5  
**C Via S/B I-5**

**17 Av NE/NE 136 St**

- ◆ 17 Av NE
- L NE 137 St
- R 15 Av NE
- L NE 145 St
- L entr S/B I-5  
regular lanes
- C Via S/B I-5**

**19 Av E/E Galer St  
Via Rt 12**

- 2 Broadway
- L Broadway
- C Via Broadway**

**21 Av/E James St**

- ◆ 21 Av
- R E Cherry St
- R 23 Av
- R E Jefferson St
- L Broadway
- C Via Broadway**

**22 Av NW/NW 85 St**

- ◆ NW 85 St
- C N 85 St
- C entr S/B I-5
- C Via S/B I-5**

**23 Av/E Jefferson St**

- ◆ E Jefferson St
- L Broadway
- C Via Broadway**

**23 Av/E Union St**

- ◆ E Union St
- R 13 Av
- L E Madison St
- L Broadway
- C Via Broadway**

**25 Av S/S Walker St**

- ◆ S Walker St
- R Rainier Av S
- L S Jackson St
- L 5 Av S
- C Via 5 Av S**

**29 Av SW/  
SW Barton St**

- ◆ SW Barton St
- R 26 Av SW
- L SW Roxbury St
- L Olson Pl SW
- L 1 Av S
- R entr N/B SR 509 "To  
Seattle Hwy 99/I-5"
- C SR-509
- C 1 Av S Bridge
- R "S Michigan St" exit
- C S Michigan St
- L 4 Av S
- R S Holgate St
- L 6 Av S
- C Via 6 Av S (N/B)**

**32 Av NW/NW 54 St**

- ◆ 32 Av NW
- L NW 54 St
- C NW Market St
- R Leary Av NW
- C NW Leary Wy
- R 15 Av NW
- C 15 Av W
- C Via Elliott Av W**

**34 Av/E Union St**

- ◆ 34 Av
- R E Cherry St
- L 23 Av
- R E Jefferson St
- L Broadway
- C Via Broadway**

**35 Av NE/NE 85 St**

- ◆ NE 85 St
- L 38 Av NE
- L NE 86 St
- L 35 Av NE
- R NE 75 St
- L 9 Av NE
- C entr S/B I-5
- C Via S/B I-5**

**35 Av NE / NE 87 St**

- ◆ 35 Av NE
- L NE 95 St
- L Lk City Wy NE
- L entr S/B I-5
- C Via S/B I-5**

**35 Av SW/  
SW Roxbury St(N/B)**

- ◆ 35 Av SW
- R W Seattle Bridge
- C bus only lane
- C Via West Seattle  
Bridge**

**35 Av SW/  
SW Roxbury St (S/B)**

- ◆ 35 Av SW
- L SW Roxbury St
- L Olson Pl SW
- L 1 Av S
- R entr N/B SR-509
- C 1 Av S Bridge
- R "S Michigan St" exit
- C S Michigan St
- L 4 Av S
- R S Holgate St
- L 6 Av S
- C Via 6 Av S (N/B)**

**36 Av S/S Atlantic St**

- C Via Rt 27
- L M. L. King Jr Wy S
- R S Jackson St
- L 5 Av S
- C Via 5 Av S**

**36 Av S/S Oregon St**

- ◆ S Oregon St
- L 37 Av S
- L S Genesee St
- L Rainier Av S
- R S Alaska St
- C S Columbian Wy
- R Beacon Av S
- 2 14 Av S
- L Beacon Av S
- C S Holgate St
- R 6 Av S
- R S Massachusetts St
- 2 base

**39 Av S / S Myrtle St**

- ◆ S Myrtle St
- R M.L. King Jr Wy S
- R S Othello St
- C S Myrtle Pl
- C S Myrtle St
- C Swift Av S
- L entr N/B I-5
- C Via N/B I-5**

**42 Av NE/NE 45 St**

- ◆ NE 45 St
- L Montlake Blvd NE
- C Montlake Blvd E
- R Entr to "W/B SR-520  
West/Seattle"
- C SR-520
- L entr to "I-5 South/  
Seattle/Portland"
- C I-5
- C Via S/B I-5**

**45 Av SW/  
SW Brace Pt Dr**

- ◆ SW Brace Pt Dr
- C California Av SW
- R SW Barton St
- L 35 Av SW
- R W Seattle Bridge
- C W Seattle Bridge  
(bus only lane)
- C Via W Seattle  
Bridge**

**61 Av SW/  
Alki Av SW**

- ◆ Alki Av SW
- R 61 Av SW
- L SW Admiral Wy
- C SW Spokane St
- C entr W Seattle Bridge  
(To City Center/I-5/  
Hwy 99)
- C W Seattle Bridge  
(bus only lane)
- C Via W Seattle  
Bridge**

**62 Av S/S Prentice St**

- ◆ 62 Av S
- R S Prentice St
- R Renton Av S
- C M.L. King Jr Wy S
- L S Othello St
- C S Myrtle Pl
- C S Myrtle St
- C Swift Av S
- L entr N/B I-5
- C **Via N/B I-5**

**Alaska Junction****Bay 1 or Bay 2**

- ◆ SW Alaska St  
Bay 1 or Bay 2
- L Fauntleroy Wy SW
- C W Seattle Bridge  
(bus only lane)
- C **Via West Seattle  
Bridge**

**Alaska Junction****Bay 5**

- ◆ 44 Av SW
- L SW Oregon St
- L Glenn Wy SW
- L SW Alaska St
- L Fauntleroy Wy SW
- C W Seattle Bridge  
(bus only lane)
- C **Via West Seattle  
Bridge**

**Aurora Av N/N 143 St**

- ◆ N 143 St
- R Linden Av N
- R N 145 St
- C NE 145 St
- R entr S/B I-5
- C **Via S/B I-5**

**Aurora Av N/N 145 St**

- ◆ Aurora Av N
- R N 143 St
- R Linden Av N
- R N 145 St
- C NE 145 St
- R entr S/B I-5
- C **Via S/B I-5**

**Boren Av/  
E Yesler Wy**

- ◆ Boren Av
- C Boren Av S
- R 12 Av S
- R S Jackson St
- L 5 Av S
- C **Via 5 Av S**

**Broadway/  
E Madison St**

- ◆ E Madison St
- L Broadway
- C **Via Broadway**

**California Av SW/  
SW Atlantic St**

- ◆ SW Atlantic St
- R California Av SW
- L SW Admiral Wy
- C SW Spokane St
- C entr W Seattle Bridge
- C W Seattle Bridge  
(bus only lane)
- C **Via West Seattle  
Bridge**

**Children's Hospital**

- ◆ Hospital loop
- R NE 45 St
- L Montlake Blvd NE
- C Montlake Blvd E
- R entr "W/B SR-520  
West/Seattle"
- C SR-520
- L entr "I-5 South/  
Seattle/Portland"
- C I-5
- C **Via S/B I-5**

**Convention Place  
Station (CPS) N/B****Bay A/B**

- R flyover ramp
- C Terry Av
- R Howell St
- R entr to S/B I-5
- C **Via S/B I-5**

**Eastgate P&R**

- C thru P&R
- R 140 Av SE
- R SE 32 St
- R 142 Pl SE
- R entr W/B I-90
- C **Via W/B I-90**

**Fairview Av E/  
Fairview Av N**

- ◆ Fairview Av E
- R E Garfield St
- R Eastlake Av E
- R Stewart St
- L Yale Av
- C entr S/B I-5
- C **Via S/B I-5**

**Fauntleroy Wy Ferry  
Zone**

- ◆ Fauntleroy Wy SW
- L SW Wildwood Pl
- L SW Brace Pt Dr
- C California Av SW
- R SW Barton St
- L 35 Av SW
- R W Seattle Bridge
- C bus only lane
- C **Via West Seattle  
Bridge**

**Fauntleroy Ferry  
Terminal on dock**

- ◆ Fauntleroy Ferry
- L Fauntleroy Wy SW
- C W Seattle Bridge (bus  
only lane)
- C **Via West Seattle  
Bridge**

**Federal Way TC  
(Bays - 6-9)**

- ◆ Bay 6, 7, 8 or 9
- C thru TC E/B rdwy
- C S 317 St
- C thru roundabout
- C entr I-5 HOV lane N/B
- C I-5 HOV lane
- C **Via N/B I-5**

**Fremont Av N/  
N 34 St**

- ◆ Fremont Av N
- C Fremont Bridge
- C 4 Av N
- L Westlake Av N
- C 9 Av N
- C 9 Av
- R Westlake Av
- L 5 Av
- C 5 Av S
- C **Via 5 Av S**

**I-5/NE Ravenna Blvd**

- ◆ NE Ravenna Blvd
- R Roosevelt Wy NE
- R NE 45 St
- L 5 Av NE
- L entr S/B I-5
- C **Via S/B I-5**

**International District  
Station (IDS) S/B**

- C Lane #6, #8 or #9
- C SODO Busway
- L S Royal  
Brougham Wy
- R Airport Wy S
- 2 base

**Issaquah Transit  
Center (all bays)**

- C thru bus loop
- C 17 Av NW Exit  
(Renton-Issaquah Rd  
SE/SR-900)
- R 17 Av NW (Renton-  
Issaquah Rd SE/  
SE-900)
- R entr W-B I-90
- 2 I-90
- C **Via W/B I-90**

**Kent-Des Moines  
Freeway Station**

- ◆ Freeway Station
- C entr N/B I-5
- C **Via N/B I-5**



**Lake City Wy NE/  
NE 133 St or  
NE 130 St**

- ◆ Lk City Wy NE
- R** NE 135 St
- R** 35 Av NE
- R** NE 125 St
- L** Lk City Wy NE
- C** entr S/B I-5  
regular lanes
- C Via S/B I-5**

**Linden Av N/N 143 St**

- ◆ N 143 St
- L** Linden Av N
- R** N 145 St
- C** NE 145 St
- R** entr S/B I-5
- C Via S/B I-5**

**Loyal Av NW/  
View Av NW**

- ◆ View Av NW
- R** Loyal Av NW
- L** Golden Gardens Dr  
NW
- C** 32 Av NW
- L** NW 85 St
- R** 15 Av NW
- R** 15 Av W
- C** Elliott Av W
- C Via Elliott Av W**

**Madrona Dr/  
Lk Wash Blvd  
Via Rt 2**

- 2** 13 Av/  
E Madison St
- L** E Madison St
- L** Broadway
- C Via Broadway**

**Mercer Island P&R  
(W/B)**

- ◆ N Mercer Wy
- L** 77 Av SE
- R** entr W/B I-90
- C Via W/B I-90**

**Meridian Av N/  
N 150 St**

- ◆ Meridian Av N
- L** N 145 St
- C** NE 145 St
- R** entr S/B I-5
- C Via S/B I-5**

**Mt Baker Transit  
Center**

- ◆ Mt Baker Transit  
Center
- R** Rainier Av S
- L** S Jackson St
- L** 5 Av S
- C Via 5 Av S**

**Mt Rainier Dr S/  
Mt St Helens Pl S**

- ◆ Mt Rainier Dr S
- L** S McClellan St
- R** 31 Av S
- L** S Jackson St
- L** 5 Av S
- C Via 5 Av S**

**Newport Wy SW/  
W Sunset Wy**

- ◆ Newport Wy SW
- R** W SunsetWy
- L** Front St N
- L** entr W/B I-90
- C** I-90
- C Via W/B I-90**

**Northgate Transit  
Center (Bay 2)**

- ◆ NTC Bay 2
- L** NE 103 St
- R** 1 Av NE
- L** NE Northgate Wy
- R** entr S/B I-5
- C Via S/B I-5**

**NE Pacific St/  
NE Pacific Pl**

- ◆ NE Pacific St
- R** Montlake Blvd NE
- C** Montlake Blvd E
- R** entr SR-520
- C** SR-520
- L** entr "I-5 South/  
Seattle/Portland"
- C Via S/B I-5**

**Rainier Av S/  
S Henderson St (E/B)**

- ◆ S Henderson St
- L** Seward Park Av S
- L** S Othello St
- C** S Myrtle Pl
- C** S Myrtle St
- C** Swift Av S
- L** entr N/B I-5
- C Via N/B I-5**

**Renton Transit  
Center(Bay 9)**

- ◆ RTC Bay 9
- L** S 2 St
- L** Rainier Av S
- R** SW Sunset Blvd  
(SR-900)
- C** M.L. King Jr Wy S  
(SR-900)
- L** entr N/B I-5
- C Via N/B I-5**

**Sand Point Wy NE/  
NE 74 St (N/B)**

- ◆ Sand Point Wy NE  
(N/B)
- L** NE 95 St
- L** Lake City Wy NE
- C** entr S/B I-5 regular  
lanes
- C Via S/B I-5**

**Seattle Ferry  
Terminal**

- ◆ Alaskan Wy
- L** Yesler Wy
- R** 2 Av Ext S
- C Via 2 Av**

**Shoreline  
Community College**

- ◆ SCC
- C** Upper rdwy  
(past bldgs1000,  
1100, 1300)
- L** 1st left turn past bldg  
1300
- L** NW Innis Arden Wy
- C** N Innis Arden Wy
- R** Greenwood Av N
- L** N 160 St
- R** Aurora Av N
- L** N 145 St
- C** NE 145 St
- R** entr S/B I-5
- C Via S/B I-5**

**SODO Busway/S  
Royal Brougham Wy**

- ◆ SODO Busway (S/B)
- L** S Holgate St
- L** 6 Av S
- R** S Massachusetts St
- L** Central Base yard

**S Mercer Island Ctr**

- ◆ S Mercer Island Ctr
- C** exit rdwy to SE 68 St
- R** SE 68 St
- L** Island Crest Wy
- R** entr to W/B I-90
- C** I-90
- C Via W/B I-90**



**S Renton P&R (W/B)**

- ◆ S Renton P&R
- L** Lake Av S
- R** S Grady Wy
- R** Rainier Av S
- L** SW Sunset Blvd
- C** M.L. King Jr Wy S (SR-900)
- L** entr N/B I-5
- C Via N/B I-5**

**Tukwila Int'l Blvd Station Bay 2 or 4**

- C** bus-only rdwy
- C** central rdwy (thru station)
- L** exit rdwy
- L** Southcenter Blvd (S 154 St)
- R** Int'l Blvd (Hwy 99)
- C** Tukwila Int'l Blvd
- L** E Marginal Wy S
- C Via E Marginal Wy S (N/B)**

**Twin Lakes P&R**

- ◆ Bay 2 (N-S rdwy)
- R** SW 344 St
- R** 21 Av SW
- R** SW Campus Dr
- C** S 348 St
- C** SR-18
- R** entr N/B I-5
- C Via N/B I-5**

**Westlake Av/ Virginia St (S/B)**

- C** Westlake Av
- R** Stewart St
- L** 5 Av (ns monorail pillars)
- C** 5 Av S
- C Via 5 Av S**

**Westlake Av/ Virginia St (E/B)**

- ◆ Virginia St
- R** 9 Av
- L** Howell St
- R** entr to S/B I-5
- C Via S/B I-5**

**Woodlawn Av NE/ NE Ravenna Blvd**

- ◆ Woodlawn Av NE
- C** NE Ravenna Blvd
- R** entr to S/B I-5
- C Via S/B I-5**

<b>COMMON ROUTES</b>	
<p><b>MAKE FREEWAY STOPS ON SR-520</b></p> <p><b>Via 148 Av NE</b>                      ◆ 124 Av NE                      L NE 8 St                      R 148 Av NE                      C 148 Av SE                      C 150 Av SE</p> <p><b>Via Bel-Red Rd</b>                      ◆ 124 Av NE                      L Bel-Red Rd</p> <p><b>Via Montlake</b>                      ◆ 124 Av NE                      C entr W/B SR-520                      C SR-520                      R "Montlake Blvd" exit                      C Montlake Blvd E                      C Montlake Blvd NE</p> <p><b>Via I-405/NE 6 St HOV Ramp S/B</b>                      ◆ 124 Av NE                      R NE 12 St(Bel-Red Rd)                      L 112 Av NE                      L NE 6 St                      C to I-405 HOV S/B entr ramp                      R entr S/B I-405                      C I-405</p> <p><b>Via N/B I-405</b>                      ◆ 124 Av NE                      C entr W/B SR-520                      C SR-520                      R "I-405 North/ Everett" exit                      C I-405</p> <p><b>Via S/B I-405</b>                      ◆ 124 Av NE                      C entr W/B SR-520                      C SR-520                      R entr S/B I-405 "Renton"                      C I-405</p>	<p><b>Via W/B I-90</b>                      ◆ 124 Av NE                      R NE 8 St                      L 116 Av NE                      R NE 4 St                      L entr S/B I-405                      C I-405                      R "I-90 West Seattle/Mercer Island" Exit (#11)                      C I-90</p> <p><b>Via N/B I-5</b>                      ◆ 124 Av NE                      C entr W/B SR-520                      C SR-520                      R "I-5 North/ Vancouver BC/ Roanoke St" exit                      C I-5</p> <p><b>Via E/B SR-520</b>                      ◆ 124 Av NE                      R Northup Wy                      C NE 20 St                      L 148 Av NE                      R entr E/B SR-520                      C SR-520</p> <p><b>Via W/B SR-520</b>                      ◆ 124 Av NE                      C entr W/B SR-520 <i>or</i></p> <p><b>When posted at the base or instructed by coordinator:</b>                      L Northup Wy                      L 108 Av NE                      R entr "SR-520 West/ Seattle"                      C SR-520                      C entr "I-5 South/ Seattle/Portland"                      C I-5                      R "Stewart St/Denny Wy" Exit (#166)                      C Stewart St</p>
<p><b>1 Av NE/NE 135 St Via N/B I-5</b>                      R "NE 130 St/ Roosevelt Wy" Exit (#174)                      C 5 Av NE                      L NE 130 St                      R 3 Av NE                      L NE 135 St                      S</p> <p><b>3 Av NE/NE 100 St Via N/B I-5</b>                      R "Northgate Wy/ 1 Av NE" Exit (#173)                      R 1 Av NE                      L NE 103 St                      R 5 Av NE                      R NE 100 St                      S</p> <p><b>5 Av NE/NE 148 St Via N/B I-5</b>                      R "NE 175 St/Aurora Av N" Exit(#176)                      R NE 175 St                      R 5 Av NE                      S</p> <p><b>5 Av NE/NE 165 St Via N/B I-5</b>                      R "NE 175 St/Aurora Av N" Exit(#176)                      R NE 175 St                      R 5 Av NE                      S (NE 165 St)</p> <p><b>5 Av or 6 Av/ Lenora St Via W/B SR-520</b>                      R 8 Av                      L Lenora St                      S (fs 5 Av or 6 Av)</p>	<p><b>6 Av S/ S Atlantic St (N/B)</b>  <b>When Express Lanes are CLOSED</b>                      C I-90 regular lanes                      L "Bus/Carpools" exit (upon exiting Mt. Baker tunnel)                      C I-90 Bus/ Carpool lane</p> <p><b>C I-90 Express lanes I-90 Bus/Carpool lanes (west of Rainier Av S Frwy Station)</b>                      (DO NOT ENTER "Metro Transit Only" Exit to rail/ bus tunnel)                      R Seattle Blvd S                      C Airport Wy S                      R S Mass. St                      R 6 Av S                      S (fs S Atlantic St N/B)</p> <p><b>6 Av S/S Atlantic St (S/B) or 6 Av S/Royal Brougham Wy (S/B) Via W/B I-90</b>  <b>When Express Lanes are CLOSED</b>                      C I-90 regular lanes                      L "Bus/Carpools" exit (upon exiting Mt. Baker tunnel)                      C I-90 Bus/Carpool lane</p> <p><b>C I-90 Express lanes C I-90 Bus/Carpool lanes (west of Rainier Av S Frwy Station)</b>                      (DO NOT ENTER "Metro Transit Only" Exit to rail/ bus tunnel)                      R Seattle Blvd S                      R 6 Av S                      2 S Atlantic St                      S</p>

## SECTION 1

## FROM: BELLEVUE/EAST BASE

**8 Av/Blanchard St  
Via W/B SR-520**

- R 6 Av
- R Blanchard St
- S (fs 8 Av)

**9 Av/Pine St (S/B)  
Via W/B SR-520**

- L 9 Av
- S

**25 Av NE/NE 80 St  
Via Montlake**

- L 25 Av NE
- S (NE 80 St)

**37 Av SW/  
SW Alaska St  
Via S/B I-405**

- R "I-90 West/Seattle/  
Mercer Island" Exit  
(#11)
- C I-90
- L "I-5 South/Tacoma/  
Portland" exit (#2B)
- C I-5
- R "West Seattle Bridge/  
Columbian Wy" Exit  
(#163A)
- R "Spokane St/West  
Seattle Bridge"
- C W Seattle Bridge
- L 35 Av SW
- R SW Alaska ST
- 2 stop (ns 37 Av SW)

**76 Av SE/SE 24 St  
Via W/B I-90**

- R "Island Crest Wy"  
Exit (#7)
- C N Mercer Wy
- L 77 Av SE
- R SE 27 St
- R 76 Av SE
- S

**77 Av SE/SE 32 St  
Via W/B I-90**

- R "Island Crest Wy"  
Exit (#7)
- C N Mercer Wy
- L 77 Av SE
- L SE 32 St
- S

**84 Av NE/NE 132 St  
Via N/B I-405**

- R "NE 116 St" Exit  
(#20A)
- L NE 116 St
- C NE Juanita Dr
- C Juanita Dr NE
- R NE 122 PI
- C NE 123 St
- L 84 Av NE
- R NE 132 St
- S

**92 Av NE/NE 33 St  
(loop rdwy)**

- ◆ 124 Av NE
- C entr W/B SR-520
- C SR-520
- R "92 Av NE" exit
- C NE 33 St
- 2 stop in loop rdwy

**98 Av NE/NE 23 St**

- ◆ 124 Av NE
- R NE 12 St  
(Bel-Red Rd)
- L 106 Av NE
- R NE 10 St
- R 100 Av NE
- L NE 23 St
- S

**101 PI NE/NE 116 St  
Via N/B I-405**

- R "NE 116 St" Exit  
(#20A)
- L NE 116 St
- 2 pullout/ 101 PI NE

**105 Av NE/NE 2 St**

- ◆ 124 Av NE
- R NE 12 St  
(Bel-Red Rd)
- L 108 Av NE
- R NE 2 St
- R 105 Av NE
- S

**110 Av NE/NE 12 St**

- ◆ 124 Av NE
- R NE 12 St  
(Bel-Red Rd)
- L 110 Av NE
- S

**112 Av NE/NE 10 St**

- ◆ 124 Av NE
- R NE 12 St  
(Bel-Red Rd)
- L 112 Av NE
- R NE 10 St
- 2 stop

**116 Av NE/NE 2 PI**

- ◆ 124 Av NE
- R NE 12 St  
(Bel-Red Rd)
- L 112 Av NE
- L Main St
- L 116 Av NE
- 2 layover (NE 2 PI)

**122 Av NE/NE 80 St  
(Lake Wash. HS)**

- Via N/B I-405**
- R "SR-908/Redmond  
NE 85 St/Kirkland"  
Exit (#18)
- R "SR-908 East/  
Redmond"
- R NE 85 St
- R 124 Av NE
- R NE 80 St
- S fs 122 Av NE  
(pullout)

**124 Av SE/SE 44 St  
Via I-405/NE 6 St  
HOV Ramp S/B**

- R "Coal Creek Pkwy/  
Factoria" Exit (#10)
- L Coal Creek  
Pkwy SE
- L 124 Av SE
- S

**132 PI SE/  
Newcastle Wy  
Via I-405/NE 6 St  
HOV Ramp S/B**

- R "Coal Creek Pkwy/  
Factoria" Exit (#10)
- L Coal Creek  
Pkwy SE
- L Newcastle Golf Club  
Rd
- L Newcastle Wy
- S

**161 Av NE/NE 83 St  
Via E/B SR-520**

- R "W Lake Samm. Pkwy  
NE" exit
- L W Lk Samm. Pkwy  
NE
- L W Lk Samm. Wy NE
- R NE Redmond Wy
- L 161 Av NE
- 2 layover fs NE 83 St

BASE ROUTES

**185 Av NE/  
NE Redmond-Fall  
City Rd**
**Via E/B SR-520**

- R** "Redmond Way" exit  
**R** NE Redmond Wy  
**C** NE Redmond-Fall City Rd(SR- 202)  
**S** pullout (ns 185 Av NE)

**220 Av SE/SE 51 St  
Via S/B I-405**

- R** "I-90 East/Spokane" Exit (#11)  
**C** I-90  
**R** "Lk Samm. State Pk" Exit (#15) (stay in left lane)  
**L** 17 Av NW (Renton-Issaquah Rd SE/SR-900)  
**C** NW Samm. Rd  
**C** SE 56 St  
**L** E Lk Sammamish Pkwy SE  
**L** SE 51 St  
**S**

**Alaska Junction  
Bay #3**
**Via S/B I-405**

- ◆ "I-90 West/Seattle/Mercer Island" Exit (#11)  
**C** I-90  
**L** "I-5 South/Tacoma/Portland" Exit (#2B)  
**C** I-5  
**R** "West Seattle Bridge/Columbian Wy" Exit (#163A)  
**R** "Spokane St/West Seattle Bridge"  
**C** W Seattle Bridge  
**C** Fauntleroy Wy SW  
**R** SW Alaska St  
**2** Alaska Junction Bay #3

**Atlantic Base  
NW Yard**
**Via W/B I-90**

- L** "Buses/Carpools" exit (upon exiting Mt. Baker tunnel)  
 (DO NOT ENTER "Metro Transit Only" exit to rail/bus tunnel)

- R** Seattle Blvd S  
**R** 6 Av S  
**L** S Royal Brougham Wy  
**R** entr Atlantic Base NW Yard  
**2** (assigned lane)

**Aurora Av N/  
N 192 St (E/B)  
Via N/B I-5**

- R** "NE 175 St/Aurora Av N" Exit (#176)  
**L** NE 175 St  
**C** N 175 St  
**R** Aurora Av N  
**L** Shoreline P&R (south entrance)  
**C** thru P&R  
**R** N 192 St  
**S**

**Avondale PI NE/  
Avondale Rd NE  
Via E/B SR-520**

- C** Avondale Rd NE  
**R** Avondale PI NE  
**S**

**Bear Creek  
Layover Area  
Via E/B SR-520**

- C** Avondale Rd NE  
**R** NE Union Hill Rd  
**R** entr P&R east rdwy  
**S**

**Bellevue Transit  
Center Bays 2-6**

- ◆ 124 Av NE  
**R** NE 12 St (Bel-Red Rd)  
**L** 108 Av NE  
**L** entr BTC  
**S** (assigned Bay)

**Bellevue Transit  
Center Bays 7-11**

- ◆ 124 Av NE  
**R** NE 12 St (Bel-Red Rd)  
**L** 112 Av NE  
**R** NE 6 St  
**C** entr BTC  
**S** (assigned Bay)

**Brickyard P&R  
Layover**
**Via N/B I-405**

- R** "NE 160 St" Exit  
**L** Juanita/Woodinville Wy NE( left lane)  
**L** entr S/B I-405  
**R** "Transit Only" lane adjacent to I-405 ramp  
**C** rdwy behind Brickyard P&R  
**S**

**Brown Av NE/  
Richardson St  
Via E/B SR-520**

- C** Avondale Rd NE  
**R** NE Woodinville/Duvall Rd  
**R** Carnation/Duvall Rd(SR-203)/Main St  
**L** Valley St  
**L** Brown Av NE  
**S** (fs Richardson St)

**Burien TC Layover  
Via S/B I-405**

- R** "I-90 West\Seattle\Mercer Island" Exit (#11)  
**C** I-90  
**L** "I-5 South\Tacoma\Portland" exit (2B)  
**C** I-5  
**R** "SR-518\Burien\Seatac Airport" exit (154B)  
**C** "SR-518 West\Burien\Seatac Airport"  
**C** SR-518  
**C** SW 148 St  
**L** entr Burien TC  
**2** layover

**Central Wy/6 St  
Via N/B I-405**

- R** "NE 85 St/Kirkland" Exit (#18)  
**R** NE 85 St  
**R** 6 St  
**R** Central Wy  
**S**

**Coal Creek Pkwy SE/  
SE 66 St**
**Via I-405/NE 6 St  
HOV Ramp S/B**

- R** "Coal Creek Pkwy" Exit (#10)  
**L** Coal Creek Pkwy SE  
**R** SE 66 St  
**S**

**Coal Creek Pkwy SE/  
Newcastle Wy**
**Via I-405/NE 6 St  
HOV Ramp S/B**

- R** "Coal Creek Pkwy" Exit (#10)  
**L** Coal Creek Pkwy SE  
**L** Newcastle Wy  
**S**

**Convention Place Station****Via W/B SR-520**

- L** 9 Av
- C** entr CPS
- S** (assigned lane)

**Eastgate P&R Layover A****Via 148 Av NE**

- R** SE Eastgate Wy
- R** 140 Av SE
- R** entr Eastgate P&R
- 2** layover

**Eastgate P&R Layover B****Via 148 Av NE**

- R** SE Eastgate Wy
- R** entr P&R (bus only)
- R** to layover B (if layover B is full, circle P&R loop to layover A)

**S****Factoria Square (Nordstrom Rack)****Via I-405/NE 6 St HOV Ramp S/B**

- R** "Coal Creek Pkwy/Factoria" Exit(#10)
- L** Coal Crk Pkwy SE
- L** 124 Av SE
- R** entr Factoria Mall(second drwy north of SE 41 Pl)
- C** E-W rdwy to end of rdwy
- L** N-S rdwy
- 2** stop(Nordstrom Rack)

**Factory Stores of North Bend****Via S/B I-405**

- R** "I-90 East/Spokane" Exit (#11)
- C** I-90
- R** "Bendigo Blvd S/N. Bend" Exit (#31)
- L** Bendigo Blvd S (street at bottom of exit ramp-operate under I-90)
- L** entr "Great NW Factory Stores"
- L** perimeter rdwy
- C** perimeter rdwy
- R** rdwy to DHL/UPS mailboxes
- L** mall interior rdwy
- 2** layover along this rdwy facing direction of I-90

**Fall City****Via E/B SR-520**

- R** "Redmond Wy" exit
- R** NE Redmond Wy
- C** NE Redmond-Fall City Rd (SR-202)
- R** 334 Pl SE
- L** SE 42 Pl

**Fred Meyer Issaquah****Via S/B I-405**

- R** "I-90 East/Spokane" Exit (#11)
- C** I-90
- R** "Front St" Exit (#17)
- L** Front St N
- C** E Lk Samm. Pkwy SE
- R** SE 62 St (entr shopping center)
- S** (lay in clear)

**Front St N/ E Sunset Wy****Via S/B I-405**

- R** "I-90 East/Spokane" Exit (#11)
- C** I-90
- R** "Front St" Exit (#17)
- R** Front St N
- C** Front St S
- S** (fs E Sunset Wy)

**Houghton P&R Layover****Via N/B I-405**

- R** "NE 70 Pl" Exit (#17)
- L** 116 Av NE
- R** NE 70 Pl
- R** entr Houghton P&R
- 2** Layover

**I-405/SE 8 St**

- ◆ 124 Av NE
- R** NE 12 St (Bel-Red Rd)
- L** 112 Av NE
- L** NE 4 St
- R** entr S/B I-405
- C** I-405
- R** "SE 8 St" Exit (#12)
- 2** Freeway stop (ns SE 8 St)

**I-5/NE Ravenna Blvd S/B****Via N/B I-5**

- R** "NE Ravenna Blvd/NE 65 St" Exit (#170)
- C** 8 Av NE
- L** NE 65 St
- L** NE Ravenna Blvd
- S** (fs I-5 S/B on-ramp)

**International District Station N/B****Via W/B I-90**

- L** entr I-90 Express lanes (when open)
- C** I-90 Express lanes
- L** I-90 Bus/Carpool lanes (west of Rainier Av S Freeway Station)

**When Express lanes are CLOSED**

- C** I-90 reg lanes
- C** "Buses/Carpools" exit (upon exiting Mt. Baker Tunnel)
- C** I-90 Bus/Carpool lanes
- R** "Metro Transit Only" exit (tunnel exit)
- 2** (assigned lane IDS)

**International School Loop**

- ◆ 124 Av NE
- L** NE 2 St
- R** 128 Av NE
- C** 128 Av SE
- R** entr Intl School
- C** counterclockwise loop
- S** (E-W rdwy)

**Issaquah Highlands P&R Layover****Via S/B I-405**

- R** "I-90 East/Spokane" Exit (#11)
- C** I-90
- R** "E Sunset Wy/Highlands Dr" Exit (#18)
- C** "Highlands Dr" Exit
- C** Highlands Dr NE
- L** "Transit Only" entr Issaquah Highlands P&R
- C** counter-clockwise thru P&R
- 2** layover

**Issaquah Transit Center Layover****Via S/B I-405****R** "I-90 East/Spokane" Exit (#11)**C** I-90**R** "SR-900- South/Renton" Exit (#15)**R** 17 Av NW (Renton-Issaquah Rd SE/SR-900)**L** entr Issaquah Transit Center (Bus only)**2** layover**Kenmore P&R layover****Via N/B I-405****R** "SR-522 West/Bothell/Seattle" Exit (#23)**C** Woodinville Dr**L** Bothell Wy NE**C** NE Bothell Wy**R** 73 Av NE**R** NE 181 St**R** entr P&R**S** (layover)**Kingsgate P&R****Via N/B I-405****C** I-405 (merge left to HOV lane)**L** "NE 128 St" HOV exit**L** NE 128 St**R** 116 Wy NE**L** entr Kingsgate PR**S****Kirkland Transit Ctr Bays 1 or 2****Via N/B I-405****R** "NE 85 St/Kirkland" Exit (#18)**R** "NE 85 St/Kirkland" Exit**R** NE 85 St**L** 6 St**R** Kirkland Wy**C** Kirkland Av**R** 3 St**S** (KTC Bay 1 or 2)**Kirkland Transit Ctr Bays 3 or 4****Via N/B I-405****R** "NE 85 St/Kirkland" Exit (#18)**R** NE 85 St**C** Central Wy**L** 3 St**S** (KTC Bay 3 or 4)**Lakemont Blvd SE/ I-90****Via 148 Av NE****R** entr E/B I-90**C** I-90**R** "SE Newport Wy/W Lk Samm. Pkwy SE" Exit (#13)**C** "W Lake Samm Pkwy SE" Exit**L** Lakemont Blvd SE**S****Lenora St/ Westlake Av (Lenora St ns 7 Av) Via W/B SR-520****R** 8 Av**L** Lenora St**S** (ns 7 Av)**Memorial Wy/ Geo. Washington Ln (U/W Campus) Via Montlake****L** NE Pacific St**R** 15 Av NE**R** NE 45 St**R** 17 Av NE (Memorial Wy)**C** Memorial Wy**C** Counterclockwise thru turnaround**S** (N/B Memorial Wy)**Mercer Island High School Via W/B I-90****R** "East Mercer Wy" Exit (#8)**L** E Mercer Wy**R** SE 36 St**C** Gallagher Hill Rd**L** SE 40 St**R** 92 Av SE**R** entr "Buses Only" rdwy"**Mount Si Senior Ctr Via S/B I-405****R** "I-90 East/Spokane" Exit (#11)**C** I-90**R** "Bendigo Blvd S/ North Bend" Exit (#31)**L** Bendigo Blvd S (street at bottom of exit ramp-operate under I-90)**R** W Park St**R** Main Av S**S****Newport H.S. Rdwy Via S/B I-405****R** "Coal Creek Pkwy Factoria" Exit (#10)**L** Coal Creek Pkwy SE**L** Factoria Blvd SE**L** Newport HS rdwy**2** layover (south end football stadium)**Newport Wy SW/ W Sunset Wy Via S/B I-405****R** "I-90 East/Spokane" Exit (#11)**C** I-90**R** "Front St/E Lk Samm. Pkwy SE (Issaquah)" Exit (#17)**R** Front St N**C** Front St S**R** Newport Wy SW**S****Northshore P&R Via N/B I-405****R** "SR-522 West/Bothell/Seattle" Exit (#23)**C** Woodinville Dr**L** Bothell Wy NE**C** NE Bothell wy**R** 68 Av NE**L** entr Northshore P&R**S****Overlake P&R****◆** 124 Av NE**R** Northup Wy**C** NE 20 St**L** 148 Av NE**R** NE 24 St**L** 152 Av NE**R** entr Overlake P&R**S**

**Overlake Transit Ctr  
Via E/B SR-520**

- R "NE 40 St/NE 51 St" exit
- R "NE 40 St" exit
- R NE 40 St
- R 156 Av NE
- R entr Overlake TC
- S (assigned Bay)

**Redmond Transit  
Ctr Layover A & B  
Via E/B SR-520**

- R "W Lk Samm. Pkwy NE" exit
- L W Lk Samm. PkwyNE
- C 154 Av NE
- R NE 85 St
- R 161 Av NE
- L NE 83 St
- L entr Redmond TC layover area
- 2 assigned layover

**Renton TC Bay 7  
Via I-405/NE 6 St  
HOV Ramp S/B**

- R "SR-169 South/SR-900 West/Renton/Enumclaw" Exit (#4)
- C Sunset Blvd N
- C Bronson Wy N
- C Bronson Wy S
- R S 2 St
- L Burnett Ave S
- 2 Bay 7

**S Bellevue PR layover  
Via S/B I-405**

- R "SE 8 St" Exit (#12)
- R SE 8 St
- L 112 Av SE
- L Bellevue Wy SE
- L entr S Bell. P&R
- S (layover)

**S Kirkland P&R**

- ◆ 124 Av NE
- L Northup Wy
- R 108 Av NE
- L S Kirkland P&R
- R entr ctr. clock.loop
- S (layover: do not lay for time in the loading area)

**S Mercer Island Ctr  
Via S/B I-405**

- R "I-90 W/Seattle/Mercer Island" Exit (#11)
- C I-90
- R "Island Crest Wy Exit (#7)
- L Island Crest Wy
- R SE 68 St
- L entr Shopping Ctr (2nd rdwy past Fire Station)
- L E-W rdwy
- L N-S rdwy
- 2 terminal(west side of Fire Station)

**Totem Lake TC  
(all Bays & layover)  
Via N/B I-405**

- C I-405 (merge left to HOV lane)
- L "NE 128 St" HOV exit
- R NE 128 St
- R Totem Lake TC Rdwy
- 2 (stop)

**University Wy NE/  
NE Pacific St (N/B)  
Via Montlake**

- L NE Pacific St
- R University Wy NE
- S

**University Wy NE/  
NE Pacific St (S/B)  
Via Montlake**

- L NE Pacific St
- R 15 Av NE
- L NE Campus Pkwy
- L University Wy NE
- S (ns NE Pacific St)

**UW-Bothell/CCC)****S. Campus layover  
Via N/B I-405**

- C "SR-522 West/Bothell Seattle" exit (#23A)
- C Collector/Distrb. lane
- R UW Bothell/CCC "South Campus Accesses" Exit
- C Campus Wy NE
- 2 South Campus Lyovr

**Woodinville P&R  
Via N/B I-405**

- R "SR-522 East/SR202/Monroe/Wenatchee" Exit (#23)
- C SR-522
- R "NE 195 St" exit
- R NE 195 St
- R Woodinville-Snohomish Rd
- L 140 Av NE
- L NE 179 St
- 2 terminal



**COMMON ROUTES TO BELLEVUE/EAST**

**MAKE FREEWAY STOPS ON SR-520**

**Via W/B SR-520**

- C** SR-520
- R** "148 Av NE" exit
- C** NE 29 Pl (straight across 148 Av NE)
- R** NE 24 St
- L** 140 Av NE
- R** NE 20 St
- C** Northup Wy
- L** 124 Av NE
- 2** base

**Via Montlake Blvd E**

- ◆ Montlake Blvd E
- R** entr E/B SR-520
- C** SR-520
- R** "124 Av NE" exit
- C** 124 Av NE
- 2** base

**Via 148 Av NE**

- ◆ 150 Av SE
- C** 148 Av SE
- C** 148 Av NE
- L** NE 8 St
- R** 124 Av NE
- 2** base

**Via S/B 124 Av NE**

- (fs entr rdwy)**
- C** 124 Av NE
  - R** NE 12 St(Bel-Red Rd)
  - R** 120 Av NE
  - R** Northup Wy
  - R** 124 Av NE
  - 2** base

**Via N/B I-5**

- ◆ N/B I-5
- R** "SR-520 East/Bellevue/Kirkland"Exit(#168B)
- C** SR-520
- R** "124 Av NE" exit
- C** 124 Av NE
- 2** base

**Via S/B I-5**

- ◆ S/B I-5
- L** "SR-520 East/Bellevue/Kirkland" Exit (#168B)
- C** SR-520
- R** "124 Av NE" exit
- C** 124 Av NE
- 2** base

**S/B I-5 alternative route for Routes 242, 243 & 342: If S/B I-5 is congested use this alternative deadhead route. (Do not call coordinator.)**

- C** NE 175 St
- R** entr N/B I-5 (routes 242, 243)
- L** entr N/B I-5 (route 342)
- C** I-5
- R** "I-405 South/Bellevue/Renton" exit (#182)
- C** I-405 (use HOV lane as safety permits)

**C Via S/B I-405**

**Via E/B I-90**

- ◆ I-90
- R** "I-405 North/Bothell/Everett" Exit (#10A)
- C** I-405
- R** "SR-520" Exit (#14)
- C** SR-520(right lane)
- R** "124 Av NE" exit
- 2** base

**Via W/B I-90**

- ◆ I-90
- R** "I-405 N/Bellevue" Exit (#10)
- C** I-405
- R** "SR-520" Exit (#14)
- C** SR-520(right lane)
- R** "124 Av NE" exit
- 2** base

**Via S/B I-405**

- C** S/B I-405
- R** "SR-520 East/Redmond" Exit (#14A)
- C** SR-520
- R** "124 Av NE" exit
- C** 124 Av NE
- 2** base

**Via N/B I-405**

- ◆ N/B I-405
- C** I-405
- R** "SR-520 West/Seattle East/Redmond" exit (#14)
- R** "SR-520 East/Redmond" exit
- C** SR-520(right lane)
- R** "124 Av NE" exit
- 2** base

**When N/B on I-405 on any base route and traffic is congested use either of these alternative routes to base. (Do not call coordinator.)**

- C** N/B I-405
- R** "SE 8 St/116 Av NE" exit (#12)
- L** "116 Av NE Left Lane" exit
- L** 116 Av SE
- C** 116 Av NE
- R** NE 12 St
- L** 124 Av NE
- 2** base

- C** N/B I-405
- R** "NE 4 St" Exit (#13A)
- R** NE 4 St
- L** 116 Av SE
- C** 116 Av NE
- R** NE 12 St
- L** 124 Av NE
- 2** base



**1 Av NE/NE 140 St  
(Lakeside School)**

- ◆ 1 Av NE
- R** NE 145 St
- R** entr S/B I-5
- C** **Via S/B I-5**

**5 Av/Lenora St**

- ◆ Lenora St
- L** 2 Av
- L** Virginia St
- R** 9 Av
- L** Olive Wy
- L** entr N/B I-5
- C** **Via N/B I-5**

**5 Av/Olive Wy**

- ◆ Olive Wy
- L** entr N/B I-5
- C** **Via N/B I-5**

**5 Av S/S Jackson St  
(S/B)**

- ◆ 5 Av S
- C** entr I-90 Bus/  
Carpool Lane
- C** **Via E/B I-90**

**5 Av/Virginia St**

- C** Virginia St
- R** 9 Av
- L** Olive Wy
- L** entr N/B I-5
- C** **Via N/B I-5**

**5 Av NE/NE 145 St**

- ◆ 5 Av NE
- L** NE 175 St
- L** entr S/B I-5
- C** **Via S/B I-5 or  
S/B I-5 alt. routing**

**5 Av NE/NE 165 St**

- ◆ 5 Av NE
- L** NE 175 St
- L** entr S/B I-5
- C** **Via S/B I-5 or  
S/B I-5 alt. routing**

**6 Av S/S Atlantic St  
(SB) or****6 Av S/S Royal  
Brougham Wy (S/B)**

- ◆ 6 Av S
- R** S Holgate St
- R** 4 Av S (move to far  
left lane)
- C** ramp "To Ferries/  
East I-90/I-5/  
Spokane" exit only"
- R** entr "I-90/I-5"
- C** **Via E/B I-90**

**8 Av/Blanchard St**

- ◆ Blanchard St
- R** 9 Av
- L** Olive Wy
- L** entr N/B I-5
- C** **Via N/B I-5**

**9 Av/Stewart St**

- ◆ 9 Av
- L** Olive Wy
- L** entr N/B I-5
- C** **Via N/B I-5**

**12 Av S/S Jackson St**

- C** S Jackson St
- R** Rainier Av S
- R** entr E/B I-90
- C** **Via E/B I-90**

**15 Av NE/NE 42 St**

- C** 15 Av NE
- R** NE 45 St
- R** Memorial Wy  
(17 Av NE)
- L** Stevens Wy
- L** Grant Ln
- L** 15 Av NE
- L** NE Pacific St
- R** Montlake Blvd NE
- C** Montlake Blvd E
- C** **Via Montlake  
Blvd E**

**SE 37 St/15220 Stop**

- ◆ SE 37 St
- R** 150 Av SE
- C** **Via 148 Av NE**

**73 Av NE/  
NE Bothell Wy**

- ◆ NE Bothell Wy
- C** Bothell Wy NE
- R** Woodinville Dr  
(SR-522)
- R** entr S/B I-405
- C** **Via S/B I-405**

**78 Av SE/  
W Mercer Wy**

- ◆ W Mercer Wy
- R** 78 Av SE
- R** SE 27 St
- C** entr E/B I-90
- C** I-90
- C** **Via E/B I-90**

**78 Av SE/SE 40 St**

- ◆ 78 Av SE
- L** SE 40 St
- L** Island Crest Wy
- R** entr E/B I-90
- C** I-90
- C** **Via E/B I-90**

**84 Av NE/NE 132 St**

- ◆ NE 132 St
- L** 87 Av NE
- L** NE 137 St
- L** 84 Av NE
- R** NE 123 St
- C** NE 122 Pl
- L** Juanita Dr NE
- C** NE Juanita Dr
- C** NE 116 St
- R** entr S/B I-405
- C** **Via S/B I-405**

**96 Av NE/NE 24 St**

- ◆ 96 Av NE
- L** NE 24 St
- R** Bellevue Wy NE
- L** NE 12 St
- L** 124 Av NE
- 2** base

**98 Av NE/NE 23 St**

- ◆ NE 23 St
- R** 98 Av NE
- R** NE 24 St
- R** Bellevue Wy NE
- L** NE 12 St
- L** 124 Av NE
- 2** base

**101 PI NE/NE 116 St**

- ◆ NE 116 St
- R** entr S/B I-405
- C** **Via S/B I-405**

**105 Av NE NE 2 St**

- ◆ 105 Av NE
- R** NE 4 St
- L** 106 Av NE
- R** NE 12 St
- L** 124 Av NE
- 2** base

**108 Av NE/NE 12 St**

- ◆ NE 12 St
- L** 124 Av NE
- 2** base

**NE 112 St/120 Av NE**

L 120 Av NE  
 R NE 116 St  
 R Entr S/B I-405  
**C Via S/B I-405**

**114 Av SE/SE 8 St**

C SE 8 St  
 L entr N/B I-405  
 C I-405  
**C Via N/B I-405**

**116 Av NE/NE 34 St**

◆ 116 Av NE  
 L NE 70 PI  
 C NE 72 PI  
 L entr S/B I-405  
 C I-405  
**C Via S/B I-405**

**116 Av NE/NE 160 St**

◆ NE 160 St  
 C Juanita-Woodinville  
 Wy NE  
 L entr S/B I-405  
**C Via S/B I-405**

**120 Av NE/NE 80 St**

C NE 80 St  
 L 124 Av NE  
 L NE 85 St  
 R entr S/B I-405  
 C I-405  
**C Via S/B I-405**

**124 Av NE/NE 137 PI**

◆ 124 Av NE  
 R NE 128 St  
 L HOV entr S/B I-405  
**C Via S/B I-405**

**124 Av SE/SE 44 St**

C 124 Av SE  
 R SE 41 PI  
 R Factoria Blvd SE  
 R Coal Crk Pkwy SE  
 R entr N/B I-405  
 C I-405  
**C Via N/B I-405**

**128 Av SE/ SE 7 PI**

◆ 128 Av SE  
 R SE 7 PL  
 R Lk Hills Connector  
 C 116 Av SE  
 C 116 Av NE  
 R Northup Wy  
 R 124 Av NE  
 2 base

**185 Av NE/NE****Redmond-Fall City Rd**

◆ NE Redmond-Fall  
 City Rd(SR-202)  
 C NE Redmond Wy  
 R entr W/B SR-520  
 C SR-520  
**C Via W/B SR-520**

**220 Av SE/SE 56 St**

◆ 220 Av SE(Rt. 217)  
 R SE 56 St  
 C NW Samm. Rd  
 L Renton-Issaquah Rd  
 (SR-900)  
 R entr W/B I-90  
 C I-90  
**C Via W/B I-90**

**Alaska Junction  
Bay #1**

◆ C SW Alaska St  
 L Fauntleroy Wy SW  
 C W Seattle Bridge  
 L entr N/B I-5  
 C I-5  
 R "I-90 East/Spokane/  
 Dearborn St/"James  
 St/Madison St." Exit  
 (#164A)  
 R "I-90 East/Spokane"  
 C I-90  
**C Via E/B I-90**

**Aurora Av N/  
N 192 St (S/B)**

◆ N 192 St  
 R Aurora Av N  
 L N 175 St  
 R entr S/B I-5  
**C Via S/B I-5 or  
 S/B I-5 alt. routing**

**Avondale PI NE/  
Avondale Rd NE**

◆ Avondale PI NE  
 L Avondale Rd NE  
 C entr W/B SR-520  
 C SR-520  
**C Via W/B SR-520**

**Bear Creek P&R**

◆ Bear Creek P&R  
 C thru P&R  
 L 178 PI NE  
 C 180 Av NE  
 R NE Redmond Wy  
 R entr W/B SR-520  
 C SR-520  
**C Via W/B SR-520**

**Bellevue TC Bay 1**

◆ 108 Av NE  
 L entr to BTC  
 C thru Transit Center  
 L 110 Av NE  
 R NE 12 St  
 L 124 Av NE  
 2 base

**Bellevue TC  
Bays 2 - 6**

◆ BTC  
 C thru Transit Center  
 L 110 Av NE  
 R NE 12 St  
 L 124 Av NE  
 2 base

**Bellevue TC  
Bays 7 - 10**

◆ BTC  
 C thru Transit Center  
 L 108 Av NE  
 L NE 4 St  
 L 116 Av NE  
 R NE 12 St  
 L 124 Av NE  
 2 base

**Bellevue TC  
Bay 11 ONLY**

◆ BTC  
 C thru Transit Center  
 R 108 Av NE  
 R NE 12 St  
 L 124 Av NE  
 2 base

**Bellevue Wy SE/SE 3  
St (Bellevue H.S.)**

C Bellevue Wy SE  
 L 112 AV SE  
 C 112 Av NE  
 R NE 12 St  
 L 124 Av NE  
 2 base

**Brickyard P&R  
S/B Frwy Station**

◆ entr S/B I-405  
**C Via S/B I-405**

**Brown Av NE/  
Richardson St**

◆ Brown Av NE  
 L NE Ring St  
 R Main St/Carnation/  
 Duvall Rd (SR-203)  
 L NE Woodinville/  
 Duvall Rd  
 L Avondale Rd NE  
 C entr W/B SR-520  
 C SR-520  
**C Via W/B SR-520**

**Burien TC Bay #4**

- C** thru TC
- C** exit to SW 148 St
- R** SW 148 St
- C** SR-518
- C** "I-405 North/Renton/Bellevue" exit
- C** I-405
- C** **Via N/B I-405**

**Convention Place Station (N/B)**

- R** flyover ramp
- R** Olive Wy
- L** entr to N/B I-5
- C** **Via N/B I-5**

**Coal Creek Pkwy SE/ SE 66 St**

- ◆ SE 66 St
- L** Coal Creek Pkwy SE
- R** entr N/B I-405
- C** I-405
- C** **Via N/B I-405**

**Coal Creek Pkwy SE/ Newcastle Wy**

- ◆ Newcastle Wy
- R** Coal Creek Pkwy SE
- R** entr N/B I-405
- C** I-405
- C** **Via N/B I-405**

**Eastgate P&R Bay 1 or 2**

- ◆ Bay 1 or Bay 2
- C** thru bus loop
- R** 140 Av SE
- L** SE 32 St
- R** 139 Av SE
- L** SE 26 St (Kamber Rd)
- R** Richards Rd
- L** Lk Hills Connector
- C** 116 Av SE
- C** 116 Av NE
- R** NE 12 St
- L** 124 Av NE
- 2** base

**Factoria Blvd SE/ Coal Creek Pkwy SE**

- ◆ Factoria Blvd SE
- R** Coal Creek Pkwy SE
- R** entr N/B I-405
- C** I-405
- C** **Via N/B I-405**

**Factoria Square**

- ◆ N-S rdwy
- L** E-W rdwy
- L** 124 Av SE
- R** Coal Crk Pkwy SE
- R** entr N/B I-405
- C** **Via N/B I-405**

**Factory Stores of North Bend**

- ◆ Bus stop at Factory Stores (Vanity Fair)
- C** Perimeter Rdwy
- R** exit rdwy
- R** S Fork Av(412 Av SE)
- R** Bendigo Blvd S
- R** entr W/B I-90
- C** I-90
- C** **Via W/B I-90**

**Fall City**

- ◆ SE 42 PI
- L** NE Redmond-Fall City Rd(SR-202)
- C** Redmond Wy
- R** entr W/B SR-520
- C** SR-520
- C** **Via W/B SR-520**

**Fred Meyer Issaquah**

- ◆ N-S rdwy (N/B) by entr Fred Meyer
- R** exit rdwy
- L** SE Black Nugget Rd
- L** E Lk Samm. Pkwy SE
- R** entr W/B I-90
- C** I-90
- C** **Via W/B I-90**

**Grant Ln/ Geo. Washington Ln**

- ◆ Grant Ln
- L** 15 Av NE
- L** NE Pacific St
- R** Montlake Blvd NE
- C** **Via Montlake Blvd E**

**Houghton P&R Bay 1**

- C** 116 Av NE
- L** NE 70 PI
- C** NE 72 PI
- L** entr S/B I-405
- C** I-405
- C** **Via S/B I-405**

**I-405/Coal Creek Pkwy SE**

- ◆ Coal Creek Pkwy SE
- L** entr N/B I-405
- C** I-405
- C** **Via N/B I-405**

**International District Station (S/B)**

- C** thru IDS S/B
- 2** Lane #7
- R** Lane #8
- C** entr I-90 Bus/ Carpool Lane
- C** **Via I-90**

**Int'l School Loop**

- ◆ E-W rdwy
- L** 128 Av SE
- C** 128 Av NE
- L** NE 2 St
- R** 124 Av NE
- 2** base

**Issaquah Community Center**

- ◆ SE Clark St
- R** parking lot rdwy
- L** SE Bush St
- R** Front St N
- L** entr W/B I-90
- C** **Via W/B I-90**

**Issquah Highlands P&R**

- ◆ Bays 1-4
- C** thru P&R
- 2** exit (S/B 9 Av NE)
- C** 9 Av NE
- C** Highlands Dr NE
- R** entr W/B I-90
- C** I-90
- C** **Via W/B I-90**

**Issaquah Transit Center (All Bays)**

- C** thru bus loop
- C** 17 Av NW Exit (Renton-Issaquah Rd SE/SR-900)
- R** 17 Av NW (Renton-Issaquah Rd SE/SR-900)
- R** entr W/B I-90
- C** I-90
- C** **Via W/B I-90**

**Kingsgate P&R**

- ◆ Kingsgate P&R
- C** thru P&R
- R** 116 Wy NE
- L** NE 128 St
- R** HOV entr S/B I-405
- C** **Via S/B I-405**

**Kirkland TC Bay 1 or 2**

- C** 3 St
- R** Central Wy
- C** NE 85 St
- R** entr S/B I-405
- C** **Via S/B I-405**

**Kirkland TC Bay 3 or 4**

- C** 3 St
- L** Kirkland Av
- C** Kirkland Wy
- L** 6 St
- R** NE 85 St
- R** entr S/B I-405
- C** **Via S/B I-405**

**Lakemont Blvd SE/  
I-90**

**R** entr WB I-90  
**C** **Via W/B I-90**

**Mercer Island  
High School**

◆ Mercer Island H.S.  
"buses only" rdwy  
**L** SE 42 St  
**L** 92 Av SE  
**L** SE 40 St  
**R** Gallagher Hill Rd  
**C** SE 36 St  
**C** entr E/B I-90  
**C** **Via E/B I-90**

**Mercer Island P&R  
(W/B)**

◆ N Mercer Wy  
**L** 76 Av SE  
**L** SE 27 St  
**C** entr E/B I-90  
**C** **Via E/B I-90**

**NE Pacific St/  
NE Pacific PI**

◆ NE Pacific St  
**R** Montlake Blvd NE  
**C** **Via Montlake  
Blvd E**

**Newport Wy SW/  
W Sunset Wy**

◆ Newport Wy SW  
**R** W Sunset Wy  
**L** Front St N  
**L** entr W/B I-90  
**C** I-90  
**C** **Via W/B I-90**

**Northgate Transit  
Center (Bay 1)**

◆ NTC  
**R** NE 103 St  
**R** 5 Av NE  
**L** Banner Wy NE  
**C** NE 75 St  
**R** 9 Av NE  
**C** entr S/B I-5  
**C** **Via S/B I-5**

**Northshore P&R**

◆ Northshore P&R  
**C** thru P&R  
**R** NE 182 St  
**R** 68 Av NE  
**L** NE Bothell Wy  
**C** Bothell Wy NE  
**R** Woodinville Dr  
(SR-522)  
**R** entr S/B I-405  
**C** **Via S/B I-405**

**Oswego PI NE/  
NE 65 St**

**C** NE 65 St  
**L** NE Ravenna Blvd  
**R** entr S/B I-5  
**C** **Via S/B I-5**

**Overlake P&R**

◆ Overlake P&R  
**C** thru P&R  
**L** 152 Av NE  
**R** Northup Wy  
(NE 20 St)  
**L** 124 Av NE  
**2** base

**Overlake Transit  
Center**

◆ Overlake TC  
**C** thru Overlake TC  
**L** 156 Av NE  
**L** NE 40 St  
**L** entr W/B SR-520  
**C** SR-520  
**C** **Via W/B SR-520**

**Redmond TC Bay 1**

**C** NE 83 St  
**L** entr Red. TC layover  
**C** thru loop rdwy  
**R** NE 83 St  
**L** 161 Av NE  
**R** NE Redmond Wy  
**L** W Lk Samm. Pkwy  
NE  
**R** entr W/B SR-520  
**C** SR-520  
**C** **Via W/B SR-520**

**Redmond TC Bay 2**

◆ NE 83 St  
**L** 164 Av NE  
(SR-202)  
**C** Woodinville-  
Redmond Rd NE  
**L** NE 85 St  
**L** 154 Av NE  
**C** W Lk Samm. Pkwy  
NE  
**R** entr W/B SR-520  
**C** SR-520  
**C** **Via W/B SR-520**

**Redmond TC Bay 5**

**R** NE 83 St  
**R** 161 Av NE  
**L** NE 85 St  
**L** 154 Av NE  
**C** W Lk Samm. Pkwy  
NE  
**R** entr W/B SR-520  
**C** SR-520  
**C** **Via W/B SR-520**

**Redmond TC Bay 6**

**C** NE 83 St  
**L** 161 Av NE  
**R** NE Redmond Wy  
**L** W Lk Samm. Wy NE  
**C** W Lk Samm.  
PkwyNE  
**R** entr W/B SR-520  
**C** **Via W/B SR-520**

**S Bellevue PR Bay 1**

**C** Bellevue Wy SE  
**R** 112 Av SE  
**C** 112 Av NE  
**R** NE 12 ST  
**L** 124 Av NE  
**2** base

**South Kirkland P&R**

◆ S Kirkland P&R stop  
**L** E-W rdwy  
**R** 108 Av NE  
**L** Northup Wy  
**R** 124 Av NE  
**2** base

**South Mercer  
Island Center**

◆ Shopping Center  
**C** exit rdwy to  
SE 68 St  
**R** SE 68 St  
**L** Island Crest Wy  
**R** entr E/B I-90  
**C** I-90  
**C** **Via E/B I-90**

**Stow Av S/  
Healy Av S**

◆ Healy Av S  
**L** E Park St  
**C** W Park St  
**L** Bendigo Blvd S  
**R** entr W/B I-90  
**C** I-90  
**C** **Via W/B I-90**

**Terry Av/Seneca St**

◆ Seneca St  
**R** 6 Av  
**R** Olive Wy  
**L** entr N/B I-5  
**C** **Via N/B I-5**

**Totem Lake TC**

**C** thru Totem Lake TC  
**L** NE 128 St  
**L** HOV entr S/B I-405  
**C** **Via S/B I-405**

---

**University of  
Washington-Bothell  
(UW/CCC)**

- ◆ South campus layover
- L** South Campus Access Rdwy
- L** Woodinville Dr (SR-522)
- R** entr S/B I-405
- C** **Via S/B I-405**

---

**Woodinville P&R**

- ◆ NE 179 St
- R** N-S rdwy
- R** E-W rdwy
- R** 140 Av NE
- R** NE Woodinville/ Snohomish Rd
- L** NE 195 St
- L** entr W/B SR-522
- C** SR-522
- R** entr S/B I-405
- C** **Via S/B I-405**



<b>COMMON ROUTES</b>
<b>Via N/B I-5</b> ♦ N/B rdwy (cross NE 175 St) <b>C</b> entr N/B I-5
<b>Via S/B I-5</b> ♦ base <b>R</b> entr S/B I-5

**1 Av / Blanchard St**  
**Via S/B I-5**  
**R** "Stewart St/Denny Wy" Exit (#166)  
**C** Stewart St  
**R** 1 Av  
**R** Blanchard St  
**S** (ns 2 Av)

**5 Av S/S Main St**  
**(S/B)**  
**Via S/B I-5**  
**R** "Columbia St/James St" Exit (#165A)  
**C** 6 Av  
**R** James St  
**L** 5 Av  
**C** 5 Av S  
**S**

**5 Av NE/NE 125 St**  
**Via S/B I-5**  
**R** "SR-523/NE 145 St/5 Av NE" Exit (#175)  
**L** NE 145 St  
**R** 5 Av NE  
**S** (ns NE 125 St)

**6 Av S/S Atlantic St**  
**Via S/B I-5**  
**R** "Airport Wy S" Exit (#164)  
**C** Airport Wy S  
**R** S Massachusetts St  
**R** 6 Av S  
**S** (ns S Atlantic St)

**6 Av S/**  
**S Massachusetts St**  
**Via S/B I-5**  
**R** "Airport Wy S" Exit (#164)  
**C** Airport Wy S  
**R** S Massachusetts St  
**R** 6 Av S  
**S** (fs S Mass. St)

**7 Av NE/NE 47 St**  
**Via S/B I-5**  
**R** "NE 45 St/NE 50 St" Exit (#169)  
**C** "NE 45 St" Exit  
**C** 5 Av NE  
**L** NE 45 St  
**L** 7 Av NE (to lanes on far right past bus island)  
**S**

**11 Av NE/NE 47 St**  
**Via S/B I-5**  
**R** "NE 45 St/NE 50 St" Exit (#169)  
**C** "NE 50 St" Exit  
**C** 5 Av NE  
**L** NE 50 St  
**R** Roosevelt Wy NE  
**L** NE 47 St  
**S** (ns 11 Av NE)

**17 Av/E Jefferson St**  
**Via S/B I-5**  
**L** "SR-520 East/Belleuve/Kirkland" Exit (#168B)  
**C** SR-520  
**R** "Montlake Blvd" exit  
**R** E Montlake Pl E  
**C** 24 Av E  
**C** Turner Wy E  
**C** 23 Av E  
**C** 23 Av  
**R** E Cherry St  
**L** 21 Av  
**R** E Jefferson St  
**S** (between 19 Av & 17 Av)

**32 Av NE/NE 137 St**  
**Via S/B I-5**  
**R** "SR-523/NE 145 St/5 Av NE" Exit (#175)  
**L** NE 145 St  
**R** Lk City Wy NE  
**R** NE 135 St  
**R** 32 Av NE  
**S**

**32 Av NE/NE 143 St**  
**Via S/B I-5**  
**R** "SR-523/NE 145 St/5 Av NE" Exit (#175)  
**L** NE 145 St  
**R** Lk City Wy NE  
**R** NE 140 St  
**R** 32 Av NE  
**S**

**34 Av W/**  
**W McGraw St**  
**Via S/B I-5**  
**R** "SR-523/NE 145 St/5 Av NE" Exit (#175)  
**R** NE 145 St  
**C** N 145 St  
**L** Greenwood Av N  
**R** Holman Rd N  
**C** Holman Rd NW  
**C** 15 Av NW  
**C** 15 Av W  
**C** Elliott Av W  
**L** "Magnolia Bridge/Pier 91"  
**C** Magnolia Bridge Ramp (stay in right lane)  
**C** Magnolia Bridge  
**C** W Galer St  
**C** Magnolia Blvd W  
**C** Clise Pl W  
**C** Viewmont Wy W  
**R** 35 Av W  
**R** McGraw  
**S** nearside 34 Av W

**35 Av W/**  
**W McGraw St**  
**Via S/B I-5**  
**R** "SR-523/NE 145 St/5 Av NE" Exit (#175)  
**R** NE 145 St  
**C** N 145 St  
**L** Greenwood Av N  
**R** Holman Rd N  
**C** Holman Rd NW  
**C** 15 Av NW  
**C** 15 Av W  
**C** Elliott Av W  
**L** "Magnolia Bridge/Pier 91"  
**C** Magnolia Bridge Ramp (stay in right lane)  
**C** Magnolia Bridge  
**C** W Galer St  
**C** Magnolia Blvd W  
**C** Clise Pl W  
**C** Viewmont Wy W  
**R** 35 Av W  
**S**

**35 Av NE/NE 110 St**  
**Via S/B I-5**  
**R** "SR-523/NE 145 St/5 Av NE" Exit (#175)  
**L** NE 145 St  
**R** Lk City Wy NE  
**L** NE 125 St  
**R** 35 Av NE  
**S**

**35 Av NE/NE 130 St**  
**Via S/B I-5**  
**R** "SR-523/NE 145 St/5 Av NE" Exit (#175)  
**L** NE 145 St  
**R** Lk City Wy NE  
**L** NE 137 St  
**C** Erickson Pl. NE  
**C** 35 Av NE  
**S** (ns NE 130 St)

**45 Av NE/NE 203 PI  
Via N/B I-5**

- R** "SR-104 East/  
Lake Forest Park" Exit  
(#177)  
**C** NE 205 St  
**C** Ballinger Wy NE  
**L** NE 195 St  
**L** 35 Av NE  
**R** 40 PI NE  
**L** NE 197 St  
**L** NE 203 PI  
**L** 45 Av NE  
**L** entr parking lot  
**S**

**57 Av W/231 St SW  
Via N/B I-5**

- R** "236 St SW/  
Mountlake Terrace"  
Exit (#178)  
**R** 236 St SW  
**L** 56 Av W  
**L** 232 St SW  
**R** 57 Av W  
**R** 231 St SW  
**S**

**67 Av NE/NE 181 St  
Via S/B I-5**

- R** "SR-523/NE 145 St/5  
Av NE" Exit (#175)  
**L** NE 145 St  
**L** Lk City Wy NE  
**C** Bothell Wy NE  
**C** NE Bothell Wy  
**L** 67 Av NE  
**S** (NE 181 St)

**Atlantic Base  
NW Yard  
S/B I-5**

- R** "Airport Wy S" Exit  
(#164)  
**C** Airport Wy S  
**R** S Massachusetts St  
**R** 6 Av S  
**R** S Royal Brougham Wy  
**R** Atlantic Base  
NW Yard  
**2** Lane 9  
**S**

**Aurora Village TC  
Bays 1 - 9**

- ◆ N/B rdwy  
**L** NE 175 St  
**C** N 175 St  
**R** Meridian Av N  
**L** N 200 St  
**R** entr AVTC  
**2** Bay

**Aurora Village TC  
Bays 10 - 12**

- ◆ N/B rdwy  
**L** NE 175 St  
**C** N 175 St  
**R** Meridian Av N  
**L** N 200 St  
**2** Bay

**Aurora Av N/  
N 192 St**

- ◆ N/B rdwy  
**L** NE 175 St  
**C** N 175 St  
**R** Aurora Av N  
**L** South entr Shoreline  
P&R  
**C** thru P&R  
**R** N 192 St  
**S**

**Brooklyn Av NE/  
NE Boat St  
Via S/B I-5**

- R** "NE 45 St/NE 50 St"  
Exit (#169)  
**C** "NE 45 St" Exit  
**C** 5 Av NE  
**L** NE 45 St  
**R** Roosevelt Wy NE  
**L** NE Campus Pkwy  
**R** 15 Av NE  
**R** NE Boat St  
**R** Brooklyn Av NE  
**S**

**Brooklyn Av NE/NE  
Campus Pkwy (N/B)  
Via S/B I-5**

- R** "NE 50 St/NE 45 St"  
Exit (#169)  
**C** "NE 50 St" Exit  
**C** 5 Av NE  
**L** NE 50 St  
**R** 15 Av NE  
**R** NE Campus Pwy  
**R** Brooklyn Av NE  
**S**

**Eastlake Av E/  
E Nelson Pl or  
1000 Block  
(next to Hutchinson  
Center)**

- Via S/B I-5**  
**R** "Mercer St/Seattle  
Center" Exit (#167)  
**R** Fairview Av N  
(stay in far right lane)  
**R** Fairview Av N  
(*cont. next column*)  
**L** Fairview Av E  
(just past bridge)  
**R** E Garfield St  
**R** Eastlake Av E  
**S** (fs E Nelson Pl:  
N or Zymogenetics)  
*or*  
**S** (1000 block: next to  
Hutchinson Center)

**Greenwood Av N/  
N Innis Arden Wy**

- ◆ N/B rdwy  
**L** NE 175 St  
**C** N 175 St  
**L** Aurora Av N  
**R** N 160 St  
**R** Greenwood Av N  
**L** N Innis Arden Wy  
**S**

**Kenmore P&R  
Layover  
Via S/B I-5**

- R** "SR- 523/NE 145  
St/5 Av NE" Exit  
(#175)  
**L** NE 145 St  
**L** Lk City Wy NE  
**C** Bothell Wy NE  
**C** NE Bothell Wy  
**L** 73 Av NE  
**R** NE 181 St  
**R** entr P&R  
**S**

**Lk City Wy NE/  
NE 125 St (S/B)  
Via S/B I-5**

- R** "SR-523/NE 145 St/5  
Av NE" Exit (#175)  
**L** NE 145 St  
**R** Lk City Wy NE  
**S**

**Lake City Wy NE/  
NE 130 St  
Via S/B I-5**

- R** "SR-523/NE 145 St/5  
Av NE" Exit (#175)  
**L** NE 145 St  
**R** Lake City Wy NE  
**R** NE 130 St  
**S**

**Leary Av NW/  
NW Vernon Pl****Via S/B I-5**

- R** "NE 50 St/NE 45 St"  
Exit (#169)
- C** "NE 50 St" Exit
- C** 5 Av NE
- R** NE 50 St
- C** N 50 St
- L** Green Lake Wy N
- R** N 46 St
- C** N Market St
- C** NW Market St
- L** 15 Av NW
- R** NW Leary Wy
- C** Leary Av NW
- S** (fs 20 Av NW)

**Memorial Wy/  
Geo. Washington Ln  
(UW Campus)****Via S/B I-5**

- R** "NE 45 St/NE 50 St"  
Exit (#169)
- C** "NE 45 St" Exit
- C** 5 Av NE
- L** NE 45 St
- R** 17 Av NE  
(Memorial Wy)
- C** Memorial Wy
- 2** flagpole turnaround
- C** counterclockwise  
loop
- 2** N/B layover

**Meridian Av N/  
N 145 St****Via S/B I-5**

- R** "SR-523/NE 145 St/5  
Av NE" Exit (#175)
- R** NE 145 St
- C** N 145 St
- L** Meridian Av N
- S**

**Meridan Av N/  
N 175 St (N/B rdwy)**

- L** NE 175 St
- C** N 175 St
- L** Meridian Av N
- S**

**Mountlake Terrace  
P&R Bay #5****Via N/B I-5**

- R** "236 St SW/  
Mountlake Terrace"  
Exit (#178)
- C** across 236 St SW  
into P&R
- C** counterclockwise  
thru loop
- S** (Bay #5)

**Northgate TC  
Via S/B I-5**

- R** "Northgate Wy/  
1 Av NE" Exit (#173)
- C** E/B "NE Northgate  
Wy" exit
- R** N Northgate Wy
- R** 1 Av NE

**Bays 1, 2, 3**

- L** NE 100 St
- L** entr NTC
- 2** Bay

**Bays 4, 5, 6 &  
SE Layover**

- L** NE 103 St
- R** entr NTC
- 2** Bay

**Renton TC Bay 7  
Via S/B I-5**

- R** "M.L.King Jr Wy S/  
SR-900" Exit (#157)
- C** M.L.King Jr Wy S
- C** SW Sunset Blvd
- C** S 3 St
- L** Logan Av S
- R** Transit Center  
Roadway
- R** Burnett Av S
- S**

**S/B I-5/NE145 St  
Freeway Stop**

- R** "Bus Only ramp"  
(just past NE 145 St  
off-ramp)
- 2** Freeway Station stop

**Richmond Beach Dr  
NW/NW 196 St**

- ◆ N/B rdwy
- L** NE 175 St
- C** N 175 St
- R** Aurora Av N
- L** N 185 St
- C** N Richmond  
Beach Rd
- C** NW Richmond  
Beach Rd
- C** NW 195 St
- C** NW 196 St
- L** Richmond Beach  
Dr NW

**S****Seattle Ferry  
Terminal****Via S/B I-5**

- R** "Union St" Exit  
(#165C)
- C** Union St
- L** 3 Av
- R** Madison St
- L** Alaskan Wy
- S**

**Shoreline  
Community College**

- ◆ N/B rdwy
- L** NE 175 St
- C** N 175 St
- L** Aurora Av N
- R** N 160 St
- R** Greenwood Av N
- L** N Innis Arden Wy
- R** island to N-S rdwy  
(keep left on upper  
rdwy)
- L** E-W rdwy
- S** (pullout at  
Bldg 10)

**Shoreline P&R**

- ◆ N/B rdwy
- L** NE 175 St
- C** N 175 St
- R** Aurora Av N
- L** South entr Shoreline  
P&R
- S** (layover zone)

**University Wy NE/  
NE Campus Pkwy****Via S/B I-5**

- R** "NE 45 St/NE 50 St"  
Exit (#169)
- C** "NE 45 St" Exit
- C** 5 Av NE
- L** NE 45 St
- R** 15 Av NE
- R** NE Campus Pkwy
- S**

**University Wy NE/  
NE Pacific St S/B****Via S/B I-5**

- R** "NE 45 St/NE 50 St"  
Exit (#169)
- C** "NE 45 St" Exit
- C** 5 Av NE
- L** NE 45 St
- R** 15 Av NE
- R** NE Campus Pkwy
- L** University Wy NE
- S** ns NE Pacific St



---

**UW Bothell/CCC  
South Campus  
layover**
**Via S/B I-5**

- R** "SR-523/NE 145 St/5  
Av NE"  
Exit (#175)
- L** NE 145 St
- L** Lk City Wy NE
- C** Bothell Wy NE
- C** NE Bothell Wy
- C** Bothell Wy NE
- R** Woodinville Dr  
(SR 522)
- L** South Campus  
Access Roadway
- C** Campus Wy NE
- R** 113 Av NE
- 2** south campus layover

---

**Woodinville P&R**
**Via S/B I-5**

- R** "SR 523/NE 145 St/5  
Av NE" Exit(#175)
- L** NE 145 St
- L** Lk City Wy NE
- C** Bothell Wy NE
- C** NE Bothell Wy
- C** Bothell Wy NE
- R** Woodinville Dr  
(SR-522)
- R** "NE 195 St" exit
- R** NE 195 St
- R** Woodinville-  
Snohomish Rd
- L** 140 Av NE
- L** NE 179 St
- 2** terminal

<b>COMMON ROUTES</b>
<b>Via N/B I-5</b> <b>C</b> I-5 <b>R</b> "Transit Only" Exit <b>2</b> base
<b>Via S/B I-5</b> <b>C</b> I-5 <b>R</b> "Transit Only" Exit <b>2</b> base
<b>Via W/B SR-520</b> ◆ SR-520 (make freeway stops on SR-520) <b>R</b> "I-5 North/ Vancouver BC/ Roanoke" exit <b>C</b> I-5 <b>R</b> "Transit Only" Exit <b>2</b> base
<b>Via NE 145 St</b> ◆ NE 145 St <b>R</b> 5 Av NE <b>L</b> entr N/B I-5 <b>C</b> N/B I-5 <b>R</b> "Transit Only" Exit <b>2</b> base

**2 Av Ext S/  
S Jackson St**  
◆ 2 Av Ext S  
**C** 4 Av S  
**L** Seattle Blvd S  
(Airport Wy S)  
**L** S Charles St  
**L** 7 Av S  
**R** S Dearborn St  
**R** entr N/B I-5  
**C** **Via N/B I-5**

**5 Av S/S Jackson St  
(S/B) or  
5 Av S/S Main St**  
◆ 5 Av S  
**L** Seattle Blvd S  
**L** S Charles St  
**L** 7 Av S  
**R** S Dearborn St  
**R** entr N/B I-5  
**C** **Via N/B I-5**

**5 Av/Terrace St**  
◆ Terrace  
**L** 5 Av  
**R** Cherry St  
**L** entr to NB I-5  
**C** **Via NB I-5**

**5 Av NE/NE 112 St or  
5 Av NE/NE 125 St**  
◆ 5 Av NE  
**L** entr N/B I-5  
**C** **Via N/B I-5**

**6 Av S/  
S Massachusetts St**  
◆ S Mass. St  
**C** 6 Av S  
**L** S Royal  
Brougham Wy  
**L** 4 Av S (move to far  
right lane)  
**C** ramp to "East I-90/  
I-5/Spokane"  
**L** entr "I-90/I-5"  
**L** entr "I-5 North/  
Vancouver BC" (#2B)  
**C** **Via N/B I-5**

**7 Av/Olive Wy**  
◆ Olive Wy  
**L** entr N/B I-5  
**C** **Via N/B I-5**

**7 Av NE/NE 45 St**  
**L** entr N/B I-5  
**C** **Via N/B I-5**

**9 Av NE/NE 45 St**  
**R** 7 Av NE  
**L** entr to N/B I-5  
**C** **Via NB I-5**

**12 Av S/S Jackson St  
(S/B)**  
◆ 12 Av S  
**R** S Jackson St  
**L** 5 Av S  
**L** Seattle Blvd S  
**L** S Charles St  
**L** 7 Av S  
**R** S Dearborn St  
**R** entr N/B I-5  
**C** **Via N/B I-5**

**12 Av NE/  
NE Campus Pkwy  
(W/B)**  
◆ NE Campus Pkwy  
**R** NE 40 St  
**R** 7 Av NE  
**L** I-5 Exit  
(middle lane)  
**C** entr N/B I-5

**C** **Via N/B I-5**  
**17 Av/E Jefferson St**  
◆ E Jefferson St  
**L** 21 Av  
**L** E Cherry St  
**C** E James Wy  
**C** James St  
**R** 7 Av  
**L** entr N/B I-5  
**C** **Via N/B I-5**

**30 Av NE/NE 143 St**  
◆ 30 Av NE  
**L** NE 145 St  
**R** 5 Av NE  
**L** entr N/B I-5  
**C** **Via N/B I-5**

**31 Av W/  
W McGraw St**  
◆ W McGraw St  
**R** 34 Av W  
**R** W Government Wy  
**C** Gilman Av W  
**L** W Emerson Pl  
**C** W Emerson St  
**R** "Nickerson St/  
Ballard Bridge" exit  
**C** overpass loop  
**C** left lane to 15 Av W  
**C** 15 Av W  
**C** 15 Av NW  
**C** Holman Rd NW  
**C** Holman Rd N  
**L** Greenwood Av N  
**R** N 130 St  
**L** Aurora Av N  
**R** N 145 St  
**C** NE 145 St  
**L** 5 Av NE  
**L** entr N/B I-5  
**C** **Via N/B I-5**

**45 Av NE/NE 203 PI**  
◆ parking lot  
**C** thru parking lot  
**R** 45 Av NE  
**R** NE 203 PI  
**R** NE 197 St  
**R** 40 PI NE  
**R** 37 Av NE  
**L** 244 St SW  
(NE 205 St)  
**R** entr S/B I-5  
**C** **Via S/B I-5**

**57 Av W/ 231 St SW**  
◆ 231 St SW  
**R** 56 Av W  
**R** 236 St SW  
**L** entr S/B I-5  
**C** **Via S/B I-5**

**61 Av NE/  
NE Bothell Wy**

- ◆ NE Bothell Wy
- C** Bothell Wy NE
- C** Lk City Wy NE
- R** NE 145 St
- R** 5 Av NE
- L** entr N/B I-5
- C** **Via N/B I-5**

**Aurora Av N/N 192  
St (S/B)**

- ◆ Aurora Av N
- L** N 175 St
- R** entr S/B I-5
- C** **Via S/B I-5**

**Aurora Village  
Transit Center  
Bays 1 - 9**

- ◆ AVTC
- L** N 200 St
- R** Meridian Av N
- L** N 175 St
- R** entr S/B I-5
- C** **Via S/B I-5**

**Aurora Village  
Transit Center  
Bays 10 - 12**

- ◆ AVTC
- C** N 200 St
- R** Aurora Av N
- R** N 205 St  
(244 St SW)
- C** NE 205 St
- R** entr S/B I-5
- C** **Via S/B I-5**

**Brooklyn Av NE/NE  
Campus Pkwy (N/B)**

- ◆ Brooklyn Av NE
- L** NE 41 St
- R** 11 Av NE
- L** NE 45 St
- R** 7 Av NE (left of  
loading island)
- L** entr N/B I-5
- C** **Via N/B I-5**

**Intl. District Station  
(S/B)**

- C** thru IDS S/B
- C** SODO busway
- R** S Royal  
Brougham Wy
- L** 4 Av S (move to far  
right lane)
- C** ramp to "East I-90/  
I-5/Spokane"
- L** entr "I-90/I-5"
- L** entr "I-5 North/  
Vancouver BC" (#2B)
- C** **Via N/B I-5**

**I-5/NE 145 St  
Freeway Stop (N/B)**

- ◆ Freeway Stop
- C** entr N/B I-5
- C** **Via N/B I-5**

**Kenmore P&R  
(on-street or  
layover)**

- ◆ *or*
- R** NE Bothell Wy
- C** Bothell Wy NE
- C** Lk City Wy NE
- R** NE 145 St
- R** 5 Av NE
- L** entr N/B I-5
- C** **Via N/B I-5**

**Lk City Wy NE/  
NE 125 St**

- ◆ NE 125 St
- R** Lk City Wy NE
- L** NE 145 St
- C** **Via NE 145 St**

**Lk City Wy NE/  
NE 130 St (N/B)**

- ◆ Lk City Wy NE
- L** NE 145 St
- C** **Via NE 145 St**

**Lk City Wy NE/  
NE 130 St (W/B)**

- ◆ NE 130 St
- R** Lk City Wy NE
- L** NE 145 St
- C** **Via NE 145 St**

**Leary Av NW/  
NW Vernon Pl**

- ◆ Leary Av NW
- R** NW Market St
- L** 15 Av NW
- R** Holman Rd NW
- C** Holman Rd N
- L** Greenwood Av N
- R** N 130 St
- L** Aurora Av N
- R** N 145 St
- C** NE 145 St
- L** 5 Av NE
- L** entr N/B I-5
- C** **Via N/B I-5**

**Memorial Wy/  
Geo. Washington Ln  
(UW Campus)**

- Via N/B I-5**
- C** Memorial Wy (N/B)
- L** NE 45 St
- R** 7 Av NE(left of  
loading island)
- L** entr N/B I-5
- C** **Via N/B I-5**

**Meridian Av N/  
N 175 St (E/B)**

- ◆ N 175 St
- R** entr S/B I-5
- C** **Via S/B I-5**

**Mountlake Terrace  
P&R Bay #5**

- ◆ P&R rdwy
- R** 236 St SW
- L** entr S/B I-5
- C** **Via S/B I-5**

**Northgate TC  
Bays 1 - 3 (N/B)**

- ◆ Bay 1 - 3
- L** NE 103 St
- R** 1 Av NE
- L** first entr N/B I-5
- C** **Via N/B I-5**

**Northgate TC  
Bays 4 - 6 (S/B)**

- ◆ Bays 4 - 6
- R** NE 100 St
- R** 1 Av NE
- L** first entr N/B I-5
- C** **Via N/B I-5**

**Renton TC Bay 2**

- ◆ Bay 1 or 2
- R** Logan Av S
- L** S 2 St
- L** Rainier Av S
- R** SW Sunset Blvd
- C** M.L.King Jr Wy S
- L** entr N/B I-5
- C** **Via N/B I-5**

**Richmond Beach Dr  
NW/NW 196 St**

- ◆ Richmond Beach  
Dr NW
- L** NW 195 Pl
- R** NW 196 St
- C** NW 195 St
- C** NW Richmond  
Beach Rd
- C** N Richmond  
Beach Rd
- C** N 185 St
- R** Meridian Av N
- L** N 175 St
- R** entr S/B I-5
- C** **Via S/B I-5**

**Seattle Ferry  
Terminal**

- ◆ Alaskan Wy
- L Yesler Wy
- L Terrace St
- L 5 Av
- R Cherry St
- L entr N/B I-5

**When Express lanes  
are open**

- R entr N/B I-5  
Express lanes
- C Express lanes
- C **Via N/B I-5**

**Shoreline  
Community  
College(W/B)**

- ◆ E-W rdwy
- L 1st left turn onto one-way rdwy
- L NW Innis Arden Wy
- C N Innis Arden Wy
- R Greenwood Av N
- L N 160 St
- L Aurora Av N
- R N 175 St
- R entr S/B I-5
- C **Via S/B I-5**

**University Wy NE/  
NE Campus Pkwy  
(W/B)**

- ◆ NE Campus Pkwy
- R NE 40 St
- R 7 Av NE
- L I-5 exit lane  
(middle lane)
- C entr N/B I-5
- C **Via N/B I-5**

**University Wy NE /  
NE Campus Pkwy  
(E/B)**

- ◆ NE Campus Pkwy
- L 15 Av NE
- L NE 50 St
- R 7 Av NE
- L Entr N/B I-5
- C **Via N/B I-5**

**UW Bothell/CCC  
North Loop**

- ◆ North Loop
- L Campus Wy NE
- R 110 Av NE
- R Beardslee Blvd
- R NE 195 St
- L entr N/B I-405
- C I-405
- R entr S/B I-5
- C **Via S/B I-5**

**Westlake Av/  
Virginia St**

- ◆ Virginia St
- R 7 Av
- L Olive Wy
- L entr N/B I-5
- C **Via N/B I-5**

**Woodinville P&R**

- ◆ NE 179 St
- R N-S rdwy
- R E-W rdwy
- R 140 Av NE
- C Woodinville-  
Snohomish Rd  
(Hwy 9)
- L NE 195 St
- L entr W/B SR-522
- R entr N/B I-405
- C I-405
- R entr S/B I-5
- C **Via S/B I-5**

**COMMON ROUTES FROM RYERSON****Via S Dearborn St**

**L** SODO Busway  
**R** S Royal  
 Brougham Wy  
**L** Airport Wy S  
**R** 7 Av S  
**R** S Dearborn St

**Via S Spokane St**

**R** SODO Busway  
**R** S Holgate St  
**R** 4 Av S  
 (move to left lane)  
**L** "To Ferries/I-90 East/  
 To I-5" ramp  
**R** E. Martinex Dr  
**R** "I-5 South/Portland"  
 Exit (#2A)  
**C** S/B I-5  
**R** "West Seattle Br/  
 Columbian Wy" Exit  
 (#163A)  
**R** "Spokane St/West  
 Seattle Br" Exit  
**C** entr "W Seattle  
 Bridge"  
**C** W Seattle Bridge

**Via N/B I-5**

**R** SODO Busway  
**R** S Holgate St  
**R** 4 Av S (move to  
 far left lane)  
**C** ramp "To Ferries/  
 East I-90/I-5/  
 Spokane" Exit only  
**R** entr "I-90/I-5"  
**L** entr "I-5 North/  
 Vancouver BC"  
 Exit (#2B)  
**C** N/B I-5

**Via S/B I-5**

**R** SODO Busway  
**L** S Spokane St  
**R** entr S/B I-5  
**C** S/B I-5

**Via N/B I-5 Express lanes**

**L** SODO Busway  
**L** S Royal  
 Brougham Wy  
**R** 4 Av S  
**C** 4 Av  
**R** Cherry St  
**L** entr N/B Expr lanes  
**C** Express lanes

**Via 1 Av S**

**R** SODO Busway  
**R** S Holgate  
**R** 4 Av S (move to  
 far left lane)  
**C** ramp "To Ferries/  
 East I-90/I-5/  
 Spokane" Exit only  
**L** E. Martinez Dr S  
**R** 1 Av S

**Via 1 Av S Bridge**

**R** SODO Busway  
**R** S Lander St  
**L** 4 Av S  
**R** S Michigan St  
**R** entr 1 Av S Bridge/  
 SR-509  
**C** 1 Av S Bridge  
**C** SR-509

**Via 3 Av**

**L** SODO Busway  
**L** S Royal  
 Brougham Wy  
**R** 4 Av S  
**L** Prefontaine Pl S  
**C** 3 Av

**Via 4 Av S**

**L** SODO Busway  
**L** S R. Brougham Wy  
**R** 4 Av S  
**C** 4 Av

**Via Elliott Av W**

**L** SODO Busway  
**L** S R. Brougham Wy  
**R** 4 Av S  
**C** 4 Av  
**L** Denny Wy  
**C** W Denny Wy  
**C** Western Av W  
**C** Elliott Av W

**Via 12 Av S**

**L** SODO Busway  
**R** S Royal  
 Brougham Wy  
**L** 6 Av S  
**L** Airport Wy S  
**R** 5 Av S  
**R** S Jackson St  
**L** 12 Av S

**1 Av NW/NW 87 St via N/B I-5**

**R** "N 85 St/Aurora Av  
 N"exit(#172)  
**L** N 85 St  
**C** NW 85 St  
**R** 3 Av NW  
**R** NW 87 St  
**S**

**1 Av NW/NW 90 St Via N/B I-5**

**R** "N 85 St/Aurora Av  
 N" Exit (#172)  
**C** N 85 St  
**R** Greenwood Av N  
**L** N 90 St  
**S** (1 Av NW)

**1 Av NE/NE 100 St Via N/B I-5**

**R** "Northgate Wy/  
 1 Av NE" Exit (#173)  
**R** 1 Av NE  
**L** NE 100 St

or

**Via N/B I-5 Express lanes when open**

**R** "NE 103 St" Exit  
**C** NE 103 St  
**R** 5 Av NE  
**R** NE 100 St  
**R** 1 Av NE  
**S**

**1 Av/Blanchard St Via 3 Av**

**L** Lenora Stt  
**R** 1 Av  
**R** Blanchard St  
**S** (ns 2 Av)

**1 Av/Union St (N/B)**

or

**1 Av/University St Via 1 Av S****S**

**1 Av/Warren Pl  
Via 3 Av**

L Bell St  
R 1 Av  
R Warren Pl  
S

**1 Av W/W Mercer St  
Via 4 Av**

C 4 Av  
L Denny Wy  
C W Denny Wy  
C Western Av W  
R 2 Av W  
R W Roy St  
R 1 Av W  
S

**1 Av N/Thomas St  
Via 4 Av**

C 4 Av  
L Denny Wy  
C W Denny Wy  
C Western Av W  
R 1 Av W  
R W Thomas St  
C Thomas St  
S

**2 Av/Broad St  
Via 3 Av**

C 3 Av  
L Broad St  
L 2 Av  
S

**2 Av S/  
S Washington St**

L SODO Busway  
L S Royal Brougham Wy  
R 4 Av S  
L S Washington St  
L 2 Av S  
2 stop

**2 Av S/S King St  
Via 1 Av S**

R S Jackson St  
R 2 Av S  
S

**2 Av/Lenora St (S/B)  
Via 3 Av**

L Bell St  
L 2 Av  
S (ns Lenora St)

**2 Av/Pike St  
Via 3 Av**

L Lenora St  
L 2 Av  
S

**3 Av/Union St**

L SODO Busway  
L S Royal Brougham Wy  
R 4 Av S  
C 4 Av  
L Pine St  
L 3 Av  
S

**3 Av NE/NE 100 St  
Via N/B I-5**

R "Northgate Wy/ 1 Av NE" Exit (#173)  
R 1 Av NE  
L NE 103 St

*or*  
**Via N/B I-5  
Express Lanes  
when open**

R "NE 103 St" Exit  
C NE 103 St  
R 5 Av NE  
R NE 100 St  
S

**4 Av/Lenora St**

L SODO Busway  
L S Royal Brougham Wy  
R 4 Av S  
C 4 Av  
R Virginia St  
L 6 Av  
L Lenora St  
S (fs 4 Av)

**4 Av N/Roy St  
Via 3 Av**

R Cedar St  
C 5 Av N  
L Roy St  
S (4 Av N)

**4 Av S Island Stop at  
4/Jackson St  
Via 4 Av S**

L SODO Busway  
L S Royal Brougham Wy  
R 4 Av S  
2 4 Av S/S Jackson St Island Stop at 4/Jackson

**4 Av S/S Jackson St**

L SODO Busway  
L S Royal Brougham Wy  
R 4 Av S  
S (S Jackson St)

**4 Av S/S Main St  
layover**

L Sodo Busway  
L S R. Brougham Wy  
R 4 Av S  
R S Main St  
S (fs 4 Av S)

**6 Av/Pine St  
Via 3 Av**

R Stewart St  
C Olive Wy  
R 7 Av  
R Pine St  
S

**6 SW/SW 148 St  
Via 1 Av S Bridge**

C SR-509  
R "SW 148 St/Burien/Sea-Tac Airport" exit  
R SR-518  
C SW 148 St  
L 6 Av SW  
S

**7 Av NE/NE 47 St  
Via N/B I-5**

R "NE 45 St/NE 50 St" Exit (#169)  
C "NE 45 St" exit

*or***Via N/B I-5  
Express Lanes  
when open**

R "NE 42 St" exit  
L 7 Av NE  
C 7 Av NE  
S (fs NE 45 St)

**7 Av or 8 Av/  
Blanchard St (E/B  
northside of street)  
Via 3 Av**

R Blanchard St  
S (7 Av *or* 8 Av)

**8 Av NW/NW 85 St  
Via N/B I-5**

R "N 85 St/Aurora Av N" Exit(#172)  
C N 85 St  
C NW 85 St  
L 8 Av NW  
S

**8 Av/Blanchard St  
(N/B)  
Via 3 Av**

R Blanchard St  
L 8 Av  
S (layover:  
fs Blanchard St)

**8 Av S/S King St**

L SODO Busway  
 R S R. Brougham Wy  
 L Airport Wy S  
 R 5 Av S  
 R S Jackson St  
 R 8 Av S  
 S

**10 Av E/E Aloha St  
Via 12 Av S**

C 12 Av  
 L E John St  
 R Broadway E  
 L E Roy St  
 R Broadway E  
 R E Aloha St  
 S

**12 Av NE/NE 73 St  
Via N/B I-5**

R "Ravenna Blvd/NE 65 St" Exit (#170)  
 L 8 Av NE  
 R NE 65 St  
 L 12 Av NE  
 S (ns NE 73 St)

**13 Av S/S Bailey St  
Via S/B I-5**

R "Albro Pl/Swift Av" Exit (#161)  
 R S Albro Pl  
 R Stanley Av S  
 L 13 Av S  
 S

**15 Av NE/NE 65 St  
Via N/B I-5**

R "Bothell/Lake City Wy" Exit (#171)  
 or  
 L "Bothell/Lk City Wy" Exit

C Lake City Wy NE  
 R NE 80 St  
 R 15 Av NE  
 2 NE 68 St Stop (leave :01 before 15 Av NE/NE 65 St leave time)

**15 Av NW/  
NW Leary Wy (S/B)  
Via Elliott Av W**

C 15 Av W  
 R "Leary Wy" exit  
 L NW Leary Wy  
 L 15 Av NW  
 S

**15 Av SW/  
SW 98 St (E/B)  
Via 1 Av S Bridge**

R "White Center/Myers Wy S" exit  
 C 1 Av S  
 R Olson PI SW  
 R SW Roxbury St  
 L 15 Av SW  
 L SW 98 St  
 S

**15 Av SW/ SW 100 St  
Via 1 Av S Bridge**

R "White Center/Myers Wy S" exit  
 C 1 Av S  
 R Olson PI SW  
 R SW Roxbury St  
 L 14 Av SW  
 R SW 100 St  
 R 15 Av SW  
 S

**15 Av SW/SW 104 St  
Via 1 Av S Bridge**

R "White Center/Myers Wy S" exit  
 C 1 Av S  
 R Olson PI SW  
 R SW Roxbury St  
 L 15 Av SW  
 R SW 107 St  
 R 16 Av SW  
 R SW 106 St  
 L 15 Av SW  
 S

**15 Av SW/SW 106 St  
or****15 Av SW/SW 107 St  
Via 1 Av S Bridge**

R "White Center/Myers Wy S" exit  
 C 1 Av S  
 R Olson PI SW  
 R SW Roxbury St  
 L 15 Av SW

**16 Av E/E Denny Wy**

L SODO Busway  
 R S R. Brougham Wy  
 L Airport Wy S  
 R 7 Av S  
 R S Dearborn St  
 L Rainier Av S  
 R 14 Av S  
 C 14 Av  
 R E Madison St  
 L 15 Av  
 C 15 Av E  
 R E Thomas St  
 R 16 Av E  
 S

**26 Av SW/SW 116 St  
Via 1 Av S Bridge**

R "White Center/Myers Wy S" exit  
 C 1 Av S  
 R Olson PI SW  
 R SW Roxbury St  
 C via Rt 125  
 S (26 Av SW/SW 116 St)

**32 Av NW/  
Loyal Wy NW  
Via Elliott Av W**

C 15 Av W  
 C Ballard Bridge  
 C 15 Av NW  
 R "Leary Wy" exit  
 L NW Leary Wy  
 C Leary Av NW  
 L NW Market St  
 R 32 Av NW  
 R NW 85 St  
 R 31 Av NW  
 R Loyal Wy NW  
 S (32 Av NW)

**35 Av W/  
W McGraw St  
Via Elliott Av W**

R "Magnolia Bridge/Pier 91" exit (stay in right lane)  
 C Magnolia Bridge  
 C W Galer St  
 C Magnolia Blvd W  
 C Clise PI W  
 L W Lynn St  
 C Viewmont Wy W  
 R 35 Av W  
 S

**35 Av SW/  
SW Oregon St  
Via S Spokane St**

L 35 Av SW  
 S

**38 Av S/S Myrtle St  
Via S/B I-5**

**R** "Albro Pl/Swift Av"  
Exit (#161)  
**L** S Albro Pl  
**R** Swift Av S  
**C** S Myrtle St  
**C** S Myrtle Pl  
**C** S Othello St  
**L** 38 Av S  
**S** (ns S Myrtle St)

**42 Av E/****E McGilvra St  
Via 4 Av S**

**R** S Jackson St  
**L** M.L.King Jr Wy S  
**C** M.L.King Jr Wy  
**C** M.L.King Jr Wy E  
**R** E Madison St  
**C** Via Route 11  
**S** (42 Av E/  
E McGilvra St)

**Alaska Junction  
(Bay 5 or 6)  
Via S Spokane St**

**C** W Seattle Bridge  
**C** Fauntleroy Wy SW  
**R** SW Alaska St  
**R** 44 Av SW  
**S** (Junction Bay 5 or 6)

**Alaskan Wy/Clay St  
Via 3 Av**

**C** 3 Av  
**L** Clay St  
**L** Alaskan Wy  
**S**

**Aurora Av N/  
N 143 St or N 145 St  
Via N/B I-5**

**R** "SR-523/NE 145St/  
5 Av NE" Exit(#175)  
**C** 5 Av NE  
**L** NE145 St  
**C** N 145 St  
**L** Aurora Av N  
**R** N 143 St  
**S** (N 143 St)

*or*

**C** Aurora Av N  
**S** (N 145 St)

**Broadway E/  
E Republican St  
Via S Dearborn St**

**L** Rainier Av S  
**C** Boren Av  
**R** Broadway  
**C** Broadway E  
**S** (E Republican St)

**Brooklyn Av NE/  
NE 50 St  
Via N/B I-5  
Express Lanes**

**R** "NE 42 St" Exit  
**L** 7 Av NE  
**R** NE 50 St  
**L** Brooklyn Av NE  
**S**

**Burien TC (Layover  
Lane 1, 2 or 3)  
Via 1 Av S Bridge**

**C** SR-509  
**R** "SW 148 St/Burien/  
Sea Tac Airport" exit  
**R** SR-518  
**C** SW 148 St  
**L** entr Burien TC  
(opp. Burien Plaza)  
**S** (layover)

**Burien TC(Bay 3, 4)  
Via 1 Av S Bridge**

**C** SR-509  
**R** "SW 148 St/Burien/  
SeaTac Airport" exit  
**R** SR-518  
**L** 1 Av S  
**R** SW 150 St  
**R** entr Burien TC  
**S**

**Children's Hospital  
Via N/B I-5**

**R** "NE 45 St/NE 50 St"  
Exit (#169)  
**C** "NE 45 St" exit  
**C** 7 Av NE(right lane)  
**R** NE 45 St  
**L** Hospital loo[  
**S**

**Fairview Av E/  
Fairview Av N  
Via N/B I-5**

**L** "Mercer St/Seattle  
Center" Exit (#167)  
**R** Fairview Av N (stay in  
far right lane)  
**R** Fairview Av N  
**L** Fairview Av E  
(just after bridge)  
**S**

**Fremont Av N/  
N 34 St  
Via 4 Av**

**R** Virginia St  
**L** Westlake Av N  
**R** 4 Av N  
**C** Fremont Av N  
**S**

**Golden Gardens  
Park  
Via Elliott Av W**

**C** 15 Av W  
**R** "Leary Wy" exit  
**L** Leary Wy NW  
**C** Leary Av NW  
**L** NW Market St  
**L** NW 54 St  
**C** Seaview Av NW  
**C** thru Golden Gardens  
main gate  
**L** entr trailer parking  
area  
**L** E-W rdwy  
**R** Seaview Av NW

**S Henderson St/  
M.L. King Jr Wy S  
Via S/B I-5**

**L** "Pacific Hwy S/  
E Marginal Wy" Exit  
(#158)  
**L** S Boeing Access Rd  
**L** M.L. King Jr Wy S  
**R** S Trenton St  
**R** Renton Av S  
**R** S Henderson St  
**S**

**Highline CC  
Via S/B I-5**

**R** "Kent/Des Moines"  
Exit (#149)  
**R** Kent-Des Moines Rd  
(move to left lane)  
**L** Pacific Hwy S  
(Hwy 99)  
**R** S 240 St  
**R** entr Highline CC  
south parking lot  
(opposite 25 Av S)  
**C** thru parking lot  
**L** W/B rdwy  
**S**



**Illinois Av/Texas Wy  
(Fort Lawton)****Via Elliott Av W**

- C** 15 Av W
- R** "W Dravus St" exit
- L** W Dravus St
- R** 20 Av W
- C** Gilman Av W
- C** Via Rt 33
- S** (Illinois Av/  
Texas Wy)

**Leary Av NW/  
NW Vernon Pl****Via Elliott Av W**

- C** 15 Av W
- R** "Leary Wy" exit
- L** NW Leary Wy
- C** Leary Av NW
- S** (fs NW Vernon Pl)

**Linden Av N/  
N 143 St****Via N/B I-5**

- R** "SR-523/NE 145 St/  
5 Av NE" Exit(#175)
- C** 5 Av NE
- L** NE 145 St
- C** N 145 St
- L** Greenwood Av N
- L** N 143 St
- S** (ns Linden Av N ;  
opp. Tricourt Apts,  
720 N 143 St, )

**M.L.King Jr Wy S/  
S Othello St**

- R** SODO Busway
- L** S Spokane St
- C** entr "S Columbian  
Wy"
- C** S Columbian Wy
- R** 15 Av S
- L** S Columbian Wy
- R** Beacon Av S
- L** S Myrtle St
- C** S Myrtle Pl
- C** S Othello St
- S** (fs MLK Jr Wy S)

**Magnoila Blvd W/  
W Emerson St****Via Elliott Av W**

- C** 15 Av W
- R** "W Dravus St" exit
- L** W Dravus St
- R** 20 Av W
- C** Gilman Av W
- C** W Government Wy
- L** 34 Av W
- R** W Emerson St
- S**

**Memorial Wy/  
Geo. Washington Ln  
(UW Campus)****Via N/B I-5  
Express Lanes**

- R** "NE 42 St" Exit
- L** 7 Av NE
- R** NE 45 St
- R** 17 Av NE (Mem. Wy)
- C** Memorial Wy
- 2** flagpole turnaround
- C** ctr-clockwise loop
- 2** N/B layover

**Montlake Blvd NE/  
NE Pacific Pl****Via N/B I-5  
Express Lanes**

- R** "NE 42 St" exit
- C** NE 42 St
- R** Roosevelt Wy NE
- L** NE Campus Pkwy
- R** 15 Av NE
- L** NE Pacific St
- L** NE Pacific Pl
- S**

**Mt Baker Transit  
Center Layover****Via S Dearborn St**

- R** Rainier Av S
- L** S McClellan St
- R** M.L. King Jr Wy S
- R** entr Mt Baker TC
- S** (Layover)

**NOAA****Via N/B I-5**

- R** "Ravenna Blvd/  
NE 65 St" Exit (#170)
- L** 8 Av NE
- R** NE 65 St
- R** Princeton Wy
- C** NE 65 St
- L** Sand Pt Wy NE
- R** NE NOAA Dr
- C** entr NOAA(stop for  
guard instructions)
- L** N-S rdwy  
(at signs to Bldg #3)
- S** (layover zone)

**Northgate TC  
(Bay 5 or 6)****Via N/B I-5**

- R** "Northgate Wy/  
1 Av NE" Exit (#173)
- R** 1 Av NE
- L** NE 103 St

or

**Via N/B I-5  
Express lanes  
when open**

- R** "NE 103 St" Exit
- C** NE 103 St
- R** entr NTC
- 2** NTC Bay 5 or 6

**Rainier Av S/  
S Henderson St  
(W/B)****Via S/B I-5**

- R** "Pacific Hwy S/  
E Marginal Wy" Exit  
(#158)
- L** S Boeing Access Rd
- C** S Ryan Wy
- C** S Ryan St
- L** 51 Av S
- R** Rainier Av S
- L** Seward Pk Av S
- L** S Henderson St
- S**

**Rainier Av S /  
S Henderson St  
(E/B)****Via S/B I-5**

- R** "Pacific Hwy S/E  
Marg. Wy" Exit(#158)
- L** S Boeing Access Rd
- L** M.L. King Jr Wy S
- R** S Henderson St
- S**

**Renton Av S/  
S Webster St**

- R** SODO Busway
- L** S Spokane St
- C** entr "S ColumbianWy"
- C** S Columbian Wy
- R** 15 Av S
- L** S Columbian Wy
- R** Beacon Av S
- L** S Myrtle St
- C** S Myrtle Pl
- C** S Othello St
- R** MLK Jr Wy S
- L** S Webster St
- R** Renton Av S
- S** (fs Webster)

**S Renton P&R  
Layover****Via S/B I 5**

- R** "M.L. King Jr Wy S/  
SR-900" Exit (#157)
- C** M.L. King Jr Wy S
- C** SW Sunset Blvd
- R** Rainier Av S
- L** S Grady Wy
- L** Lake Av S
- S**
- S**

**Sand Point Wy NE/  
NE 65 St****Via N/B I-5****R** "NE 45 St/NE 50 St"**Exit (#169)****C** "NE 45 St" exit**C** 7 Av NE (right lane)**R** NE 45 St**L** Sand Point Wy NE**L** NE 65 St**S** (fs Sand Pt Wy NE)**Seattle Ferry****Terminal****L** SODO Busway**L** S Royal Brougham  
Wy**R** 4 Av**L** Madison St**L** Alaskan Wy**S****University Wy NE/  
NE Pacific St****Via N/B I-5****R** "NE 45 St/NE 50 St"**Exit (#169)****C** "NE 45 St" exit**C** 7 Av NE (right lane)**R** NE 45 St**R** Roosevelt Wy NE**L** NE Campus Pkwy**R** Brooklyn Av NE**L** NE Pacific St**L** University Wy NE**S****Westlake Av/  
Virginia St (S/B)****L** SODO Busway**L** S Royal Brougham  
Wy**R** 4 Av S**C** 4 Av**R** Virginia St**L** 8 Av**L** Westlake Av**S**

## COMMON ROUTES TO RYERSON

### Via N/B I-5

◆ N/B I-5  
**R** "Spokane St/  
 Columbian Wy  
 Exit (#163)  
**C** S Spokane St  
**R** SODO Busway  
**2** base

### Via S/B I-5

◆ I-5  
**R** "Airport Wy S"  
 Exit (#164)  
**C** Airport Wy S  
**R** S Holgate St  
**R** SODO Busway  
**2** base

### Via SR-509

◆ NB/SR-509  
**C** 1 Av S Bridge  
**R** "S Michigan St"Exit  
**C** S Michigan St  
**L** 4 Av S  
**R** S Lander St  
**L** SODO Busway  
**2** base

### Via 1 Av S

◆ West Seattle Bridge  
**R** "1 Av S" exit  
**L** 1 Av S  
**R** S Lander St  
**L** SODO Busway  
**2** base

### Via 2 Av

◆ 2 Av  
**C** 2 Av Ext S  
**C** 4 Av S  
**L** S Royal Brougham  
 Wy  
**R** SODO Busway  
**2** base

### Via S/B I-5 Express lanes

**C** I-5 Express lanes  
**C** "5 Av/Columbia St"  
 exit  
**L** 5 Av  
**C** 5 Av S  
**L** Airport Wy S  
**R** 6 Av S  
**R** S Holgate St  
**R** SODO Busway  
**2** base

### Via 5 Av S

◆ 5 Av S  
**L** Airport Wy S  
**R** 6 Av S  
**R** S Holgate St  
**R** SODO Busway  
**2** base

### Via S Dearborn St

◆ S Dearborn St  
**L** Maynard Av S  
**L** Airport Wy S  
**R** S Holgate St  
**R** SODO Busway  
**2** base

### Via Elliott Av W

◆ Elliott Av W  
**L** Western Av W  
**L** W Denny Wy  
**C** Denny Wy  
**R** 2 Av  
**C** 2 Av Ext S  
**C** Via 2 Av

### Via S Michigan St

◆ S Michigan St  
**L** 4 Av S  
**R** S Lander St  
**L** SODO Busway  
**2** base

### Via West Seattle Bridge

◆ West Seattle Bridge  
**R** "4 Av S" exit  
**R** 4 Av S  
**R** S Lander St  
**L** SODO Bswy  
**2** base

### 1 Av NE/NE 100 St

◆ 1 Av NE  
**R** NE 103 St  
**R** 5 Av NE  
**L** Banner Wy NE  
**C** NE 75 St  
**R** 9 Av NE  
**C** entr S/B I-5  
**C** Via S/B I-5

### 1 Av W/W Mercer St

◆ 1 Av W  
**L** W Mercer St  
**R** Queen Anne Av N  
**L** Denny Wy  
**R** 2 Av  
**C** Via 2 Av

### 1 Av N/Thomas St

◆ Thomas St  
**L** 1 Av N  
**L** Mercer St  
**L** Queen Anne Av N  
**L** Denny Wy  
**R** 2 Av  
**C** Via 2 Av

### 2 Av/Lenora St(W/B)

◆ Lenora St  
**L** 2 Av  
**C** Via 2 Av

### 2 Av/Lenora or

### 2 Av/ Pike St or

### 2 Av Ext S/

### S Jackson St

**C** Via 2 Av

### 3 Av S/S Main St

◆ 3 Av S  
**L** 2 Av Ext S  
**C** Via 2 Av

### 3 Av/Pike St

◆ 3 Av  
**L** Lenora St  
**L** 2 Av  
**C** Via 2 Av

**3 Av/Seneca St**

**C** 3 Av  
**L** 2 Av ext  
**C** **Via 2 Av**

**4 Av/Lenora (W/B)**

◆ Lenora St  
**L** 2 Av  
**C** **Via 2 Av**

**4 Av/Pike St**

◆ Pike St  
**R** 5 Av  
**C** 5 Av S  
**C** **Via 5 Av S**

**4 Av/University St**

◆ 4 Av  
**L** Lenora St  
**L** 2 Av  
**C** **Via 2 Av**

**4 Av N/Mercer St**

◆ Mercer St  
**R** entr S/B I-5  
**C** **Via S/B I-5**

**7 Av/ Olive Wy**

◆ Olive Wy  
**L** Terry Av  
**R** Howell St  
**R** entr S/B I-5  
**C** **Via S/B I-5**

**8 Av NW/NW 85 St**

*or*

**8 Av NW/NW 84 St**

◆ 8 Av NW  
**R** NW 85 St  
**C** N 85 St  
**R** entr S/B I-5  
**C** **Via S/B I-5**  
**S**

**8 Av S/S King St**

◆ 8 Av S  
**R** S King St  
**R** 7 Av S  
**L** S Jackson St  
**L** 5 Av S  
**C** **Via 5 Av S**

**9 Av NE/NE 45 St**

◆ NE 45 St  
**L** 5 Av NE  
**L** entr S/B I-5  
**C** **Via S/B I-5**

**9 Av/Howell St**

◆ Howell St  
**R** entr S/B I-5  
**C** **Via S/B I-5**

**10 Av E/E Aloha St**

◆ E Aloha St  
**R** 10 Av E  
**C** E Roy St  
**L** Broadway E  
**C** Broadway  
**L** Boren Av  
**C** Boren Av S  
**R** 12 Av S  
**R** Jackson St  
**L** 5 Av S  
**C** **Via 5 Av S**

**13 Av S/S Bailey St**

◆ 13 Av S  
**L** S Albro Pl  
**L** Stanley Av S  
**R** 13 Av S  
**L** Airport Wy S  
**L** S Spokane St  
**C** **Via SODO Busway**

**15 Av NE/NE 43 St**

◆ 15 Av NE  
**L** NE 45 St  
**L** 5 Av NE  
**L** entr S/B I-5  
**C** **Via S/B I-5**

**14 Av NE/NE 65 St**

◆ 14 Av NE  
**C** NE 65 St  
**L** NE Ravenna Blvd  
**R** entr S/B I-5  
**C** **Via S/B I-5** or  
**C** **Via S/B I-5**  
**Express lanes**  
**(when open)**

**15 Av SW/  
SW 98 St (E/B)**

◆ SW 98 St  
**L** 14 Av SW  
**R** SW Roxbury St  
**L** Olson Pl SW  
**L** 1 Av S  
**R** entr N/B SR-509  
**C** 1 Av S Bridge  
**R** "S Michigan St" exit  
**C** **Via S Michigan St**

**15 Av SW/ SW 100 St**

◆ 15 Av SW  
**R** SW Roxbury St  
**L** Olson Pl SW  
**L** 1 Av S  
**R** entr N/B SR-509  
**C** 1 Av S Bridge  
**R** "S Michigan St" exit  
**C** **Via S Michigan St**

**15 Av SW/SW 104 St**

*or* **SW 106 St**  
*or* **SW 107 St**  
 ◆ 15 Av SW  
**R** SW 106 St  
**R** 16 Av SW  
**R** SW Roxbury St  
**L** Olson Pl SW  
**L** 1 Av S  
**R** entr N/B SR-509  
**C** 1 Av S Bridge  
**R** "S Michigan St" exit  
**C** **Via S Michigan St**

**15 Av SW/  
SW Roxbury St**

◆ SW Roxbury St  
**L** Olson Pl SW  
**L** 1 Av S  
**R** entr N/B SR-509  
**C** 1 Av S Bridge  
**R** "S Michigan St" exit  
**C** **Via S Michigan St**

**16 Av E/E Denny Wy**

◆ 16 Av E  
**R** E Denny Wy  
**L** 15 Av  
**R** E Madison St  
**L** 14 Av  
**C** 14 Av S  
**L** Rainier Av S  
**R** S Dearborn St  
**L** Maynard Av S  
**L** Airport Wy S  
**R** S R. Brougham Wy  
**L** SODO Busway  
**2** base

**17 Av NW/  
NW Market St**

◆ NW Market St  
**R** 15 Av NW  
**C** 15 Av W  
**C** **Via Elliott Av W**

**26 Av SW/SW 116 St**

◆ 26 Av SW  
**R** SW Roxbury St  
**L** Olson Pl SW  
**L** 1 Av S  
**R** entr N/B SR-509  
**C** 1 Av S Bridge  
**R** "S Michigan St" exit  
**C** **Via S Michigan St**

**32 Av NW/  
Loyal Wy NW**

◆ Loyal Wy NW  
**R** 32 Av NW  
**R** NW 85 St  
**R** 15 Av NW  
**C** 15 Av W  
**C** Elliott Av W  
**C** **Via Elliott Av W**

**34 Av W/  
W Government Wy**

**C** Via Rt 33  
**2** Gilman Av W/  
 22 Av W  
**C** Gilman Av W  
**C** 20 Av W  
**L** W Dravus St  
**R** 15 Av W  
**C** Elliott Av W  
**C** **Via Elliott Av W**

**35 Av W/  
W McGraw St**

◆ W McGraw St  
**R** 32 Av W  
**L** Clise Pl W  
**C** Magnolia Blvd W  
**C** W Galer St  
**R** 15 Av W  
**C** Elliott Av W  
**C** **Via Elliott Av W**

**38 Av S/S Myrtle St**

◆ 38 Av S  
**R** S Myrtle St  
**R** M.L. King Jr Wy S  
**R** S Othello St  
**C** S Myrtle Pl  
**C** S Myrtle St  
**C** Swift Av S  
**L** entr N/B I-5  
**C** **Via N/B I-5**

**42 Av E/E McGilvra St**

◆ E McGilvra St  
**L** 42 Av E  
**R** E Madison St  
**L** M.L.King Jr Wy E  
**C** M.L.King Jr Wy  
**C** M.L.King Jr Wy S  
**R** S Jackson St  
**L** 5 Av S  
**C** **Via 5 Av S**

**Alaska Junction  
Bay 2**

**L** Fauntleroy Wy SW  
**C** W Seattle Bridge  
 (bus only lane)  
**C** **Via West Seattle  
 Bridge**

**Alaska Junction  
Bay 5**

◆ 44 Av SW  
**L** SW Oregon St  
**L** Glenn Wy SW  
**L** SW Alaska St  
**L** Fauntleroy Wy SW  
**C** W Seattle Bridge  
 (bus only lane)  
**C** **Via West Seattle  
 Bridge**

**Alaskan Wy/Clay St**

◆ Alaskan Wy  
**C** Alaskan Wy S  
**L** Yesler Wy  
**R** 2 Av Ext S  
**C** **Via 2 Av**

**Aurora Av N/N 145  
St or N 143 St**

◆ Aurora Av N  
 or **R** N 143 St  
**R** Linden Av N  
**R** N 145 St  
**C** NE 145 St  
**R** entr S/B I-5  
**C** **Via S/B I-5**

**Broadway E/  
E Republican St**

◆ Broadway E  
**C** Broadway E  
**L** E Roy St  
**R** Broadway E  
**R** E Aloha St  
**R** 10 Av E  
**L** Broadway E  
**C** Broadway  
**L** Boren Av  
**C** Boren Av S  
**R** 12 Av S  
**R** S Jackson St  
**L** 5 Av S  
**C** **Via 5 Av S**

**Burien TC Bay 5 or 6**

◆ Bay 5 or 6  
**C** thru TC  
**C** exit to SW 148 St  
**R** SW 148 St  
**C** SR-518  
**R** entr N/B SR-509  
**C** SR-509  
**C** 1 Av S Bridge  
**R** "S Michigan St" exit  
**C** **Via S Michigan St**

**Children's Hospital**

**R** NE 45 St  
**L** Montlake Blvd NE  
**C** Montlake Blvd E  
**R** entr "W/B SR-520/  
 West/Seattle"  
**C** SR-520  
**L** "I-5 South/Seattle/  
 Portland"  
**C** I-5  
**C** **Via S/B I-5**

**Fairview Av E/  
Fairview Av N**

**C** Fairview Av E  
**R** E Garfield St  
**R** Eastlake Av E  
**R** Stewart St  
**L** Yale Av  
**C** entr S/B I-5  
**C** **Via S/B I-5**

**Fremont Av N/  
N 34 St (S/B)**

◆ Fremont Av N  
**C** Fremont Bridge  
**C** 4 Av N  
**L** Westlake Av N  
**C** 9 Av N  
**C** 9 Av  
**R** Westlake Av  
**L** 5 Av  
**C** 5 Av S  
**C** **Via 5 Av S**

**Fremont Av N/  
N 34 St (N/B)**

◆ Fremont Av N  
**R** N 35 St  
**R** Stone Wy N  
**R** N 34 St  
**L** Fremont Av N  
**C** Fremont Bridge  
**C** 4 Av N  
**L** Westlake Av N  
**C** 9 Av N  
**C** 9 Av  
**R** Westlake Av  
**L** 5 Av  
**C** 5 Av S  
**C** **Via 5 Av S**

**Golden Gardens Park**

◆ Seaview Av NW  
**C** NW 54 St  
**C** NW Market St  
**R** Leary Av NW  
**C** NW Leary Wy  
**R** 15 Av NW  
**C** 15 Av W  
**C** Elliott Av W  
**C** **Via Elliott Av W**

**S Henderson St/  
M.L. King Jr Wy S**

- ◆ S Henderson St
- R** M.L. King Jr Wy S
- L** S Othello St
- C** S Myrtle Pl
- C** S Myrtle St
- C** Swift Av S
- L** entr N/B I-5
- C** **Via N/B I-5**

**Highline CC**

- ◆ Highline stop
- L** exit rdwy to S 240 St
- L** S 240 St
- L** Pacific Hwy S  
(Hwy 99)
- R** Kent-Des Moines Rd
- R** entr N/B I-5
- C** **Via N/B I-5**

**Illinois Av/Texas Wy**

- C** *via Rt 33*
- 2** Gilman Av W/  
22 Av W
- C** Gilman Av W
- C** 20 Av W
- L** W Dravus St
- R** 15 Av W
- C** Elliott Av W
- C** **Via Elliott Av W**

**Linden Av N/  
N 143 St**

- ◆ N 143 St
- L** Linden Av N
- R** N 145 St
- C** NE 145 St
- R** entr S/B I-5
- C** **Via S/B I-5**

**MLK Jr Wy S/  
S Othello St  
Via N/B I-5**

- R** S Othello St
- L** S Myrtle Pl
- C** S Myrtle St
- C** Swift Av S
- L** entr N/B I-5
- C** **Via N/B I-5**

**Magnolia Blvd W/  
W Emerson St  
Via Elliott Av W**

- ◆ W Emerson St;
- L** Magnolia Blvd W
- L** W Ruffner St
- L** W Viewmont Wy W
- R** W Emerson St
- L** 34 Av W
- R** W Government Wy
- C** Gilman Av W
- C** 20 Av W
- L** W Dravus St
- R** 15 Av W
- C** Elliott Av W
- C** **Via Elliott Av W**

**Memorial Wy/  
Geo. Washington Ln  
(UW Campus)  
Via S/B I-5**

- ◆ Memorial Wy (N/B)
- L** NE 45 St
- L** 5 Av NE
- L** entr S/B I-5
- C** **Via S/B I-5**

**Montlake Blvd NE/  
NE Pacific Pl**

- ◆ NE Pacific Pl
- R** Montlake Blvd NE
- C** Montlake Blvd E
- R** entr "W/B SR-520  
West/Seattle"
- C** SR-520
- L** entr "I-5 South/  
Seattle/Portland"
- C** I-5
- C** **Via S/B I-5**

**Mt Baker Transit  
Center**

- ◆ Layover
- C** thru Transit Center
- R** Rainier Av S
- L** S Dearborn St
- C** **Via S Dearborn St**

**NOAA**

- ◆ NOAA Bldg #3  
layover zone
- C** around counter-  
clockwise loop
- R** first rdwy
- R** entr Bldg #1
- C** around counter-  
clockwise loop
- R** main rdwy
- C** NE NOAA Dr
- L** Sand Point Wy NE
- R** NE 45 St
- L** Montlake Blvd NE
- C** Montlake Blvd NE
- R** entr "W/B SR-520/  
Portland/  
Vancouver BC"
- C** SR-520
- C** entr "I-5 South/  
Seattle/Portland"
- C** **Via S/B I-5**

**Northgate Transit  
Center Bay 2 or 5  
(AM until 7:45 p.m.)**

- ◆ NTC Bay 2
- C** clockwise loop
- or*
- ◆ NTC Bay 5
- L** NE 100 St
- R** 5 Av NE
- L** Banner Wy NE
- C** NE 75 St
- R** 9 Av NE
- C** entr S/B I-5
- C** **Via S/B I-5**
- or*
- C** **Via S/B I-5**  
Express lanes  
(when open)

**NTC Bay 2 or 5  
(After 7:45 p.m.)**

- ◆ NTC Bay 2
- or*
- ◆ NTC Bay 5
- C** clockwise loop
- L** NE 103 St
- R** 1 Av NE
- L** NE Northgate Wy
- R** entr S/B I-5
- C** **Via S/B I-5**

**Olive Wy/Terry Av  
Via S/B I-5**

- ◆ Olive Wy
- L** Boren Av
- R** Howell St
- R** entr S/B I-5
- C** **Via S/B I-5**

**NE Pacific St/  
NE Pacific Pl  
Via S/B I-5**

- ◆ NE Pacific St
- R** Montlake Blvd NE
- C** Montlake Blvd E
- R** entr SR-520
- C** SR-520
- L** entr "I-5 South/  
Seattle/Portland"
- C** **Via S/B I-5**

**Rainier Av S/  
S Henderson St  
(W/B)**

- ◆ S Henderson St
- R** MLK Jr Wy S
- L** S Othello St
- C** S Myrtle Pl
- C** S Myrtle St
- C** Swift Av S
- L** entr N/B I-5
- C** **Via N/B I-5**

**S Renton P&R (W/B)**

- ◆ S Renton P&R
- L** Lake Av S
- R** S Grady Wy
- R** Rainier Av S
- L** SW Sunset Blvd
- C** M.L. King Jr Wy S  
(SR-900)
- L** entr N/B I-5
- C** **Via N/B I-5**

**Sand Point Wy NE/  
NE 65 St**

- ◆ NE 65 St
- C** NE Princeton Wy
- C** NE 65 St
- L** NE Ravenna Blvd
- R** entr S/B I-5
- C** **Via S/B I-5**

**Seattle Ferry  
Terminal**

- ◆ Alaskan Wy
- L** Yesler Wy
- R** 2 Av Ext S
- C** **Via 2 Av**

**University Wy NE/  
NE Pacific St**

- ◆ University Wy NE
- L** NE Campus Pkwy
- R** NE 40 St
- R** 7 Av NE
- L** NE 45 St
- L** 5 Av NE
- L** entr S/B I-5
- C** **Via S/B I-5**

**VA Hospital**

- R** Columbian Wy
- R** 15 Av S
- L** Beacon Av S
- L** Holgate Overpass
- C** S Holgate St
- R** SODO Busway
- 2** base

**Westlake Av/  
Virginia St (S/B)**

- C** Westlake Av
- L** 5 Av
- C** 5 Av S
- C** **Via 5 Av S**

<b>COMMON ROUTES</b>	
<p><b>Via N/B I-5</b>  <b>R</b> E Marginal Wy S  <b>L</b> Interurban Av S  <b>C</b> E Marginal Wy S  <b>R</b> S Boeing Access Rd  <b>R</b> entr N/B I-5  <b>C</b> I-5</p> <p><b>Via S/B I-5</b>  <b>◆</b> entr S/B SR-599  <b>R</b> "S/B I-5/Tacoma" exit  <b>C</b> I-5</p> <p><b>Via N/B I-5 HOV</b>  <b>R</b> E Marginal Wy S  <b>L</b> Interurban Av S  <b>C</b> E Marginal Wy S  <b>R</b> S Boeing Access Rd  <b>R</b> entr N/B I-5 use "HOV" lane  <b>C</b> I-5  <b>L</b> "Seneca St" Exit (#165)</p> <p><b>Via I-405</b>  <b>◆</b> entr S/B SR-599  <b>L</b> "N/B I-405/Renton" exit  <b>C</b> I-5 "exit only" lane  <b>L</b> "I-405 North/Renton" Exit (#154A) on "Bus/Carpool" Lane  <b>C</b> I-405</p> <p><b>Via SR-167</b>  <b>R</b> entr S/B SR-599  <b>L</b> "N/B I-405/Renton" exit  <b>C</b> I-5 "exit only" lane  <b>L</b> "I-405 North/Renton" Exit (#154A) on "Bus/Carpool" Lane  <b>C</b> I-405  <b>R</b> "SR-167 South/Kent/Auburn" Exit (#2)  <b>C</b> SR-167</p>	<p><b>Via SR-599</b>  <b>R</b> E Marginal Wy S  <b>R</b> Interurban Av S  <b>R</b> entr N/B SR-599  <b>C</b> SR-599</p> <p><b>Via N/B Hwy 99</b>  <b>R</b> E Marginal Wy S  <b>R</b> Interurban Av S  <b>R</b> entr N/B SR-599  <b>C</b> SR-599  <b>C</b> Hwy 99  <b>L</b> entr "N/B Hwy 99/Seattle"  <b>C</b> 1 Av S Bridge</p> <p><b>Via Airport Wy S</b>  <b>R</b> E Marginal Wy S  <b>L</b> Interurban Av S  <b>C</b> E Marginal Wy S  <b>R</b> S Boeing Access Rd  <b>R</b> "Airport Wy S" exit  <b>C</b> Airport Wy S</p> <p><b>Via S/B M.L. King Jr Wy S</b>  <b>R</b> E Marginal Wy S  <b>L</b> Interurban Av S  <b>C</b> E Marginal Wy S  <b>R</b> S Boeing Access Rd  <b>R</b> M.L. King Jr Wy S</p> <p><b>Via SW Grady Wy</b>  <b>R</b> E Marginal Wy S  <b>R</b> Interurban Av S  <b>L</b> SW Grady Wy</p>

**3 Av (SR-169)/Baker St**  
**Via I-405**  
**R** "SR169 South/Maple Valley/Enumclaw" Exit (#4)  
**C** Maple Valley Rd (SR-169)  
**C** Renton-Maple Valley Rd (SR-169)  
**C** Maple Valley/Black Diamond Rd(SR-169)  
**C** Third Av (SR-169)  
**R** Baker St  
**S**

**5 Av or 6 Av/Blanchard St**  
**Via N/B I-5 HOV**  
**C** Seneca St  
**R** 4 Av  
**R** Blanchard St  
**S** (fs 5 Av or 6 Av)

**7 Av NE/NE 47 St**  
**Via N/B I-5**  
**L** Entr N/B I-5 Express lanes  
**R** "NE 42 St" exit  
**L** 7 Av NE  
**S**

**7 Av/Lenora St**  
**Via N/B I-5 HOV**  
**C** Seneca St  
**R** 4 Av  
**R** Virginia St  
**L** 8 Av  
**L** Lenora St  
**S**

**7 Av S/S 218 St**  
**Via S/B I-5**  
**R** "SR-516/Kent-Des Moines Rd S" Exit (#149)  
**R** Kent-Des Moines Rd (middle lane)  
**C** Kent-Des Moines Rd  
**R** Marine View Dr S  
**L** S 219 St  
**R** 7 Av S  
**S**

**8 Av/Bell St**  
**Via N/B I-5 HOV**  
**C** Seneca St  
**R** 6 Av  
**R** Blanchard St  
**L** 8 Av  
**L** Bell St  
**S** (ns 7 Av;N side Bell)

**8 Av/Westlake Av**  
**Via N/B I-5 HOV**  
**R** 6 Av  
**R** Westlake Av  
**L** 8 Av  
**S**

**9 Av/Olive Wy (E/B)**  
**Via N/B I-5 HOV**  
**C** Seneca St  
**R** 6 Av  
**R** Olive Wy  
**S**

**9 Av/Pine St (S/B)**  
**Via N/B I-5 HOV**  
**C** Seneca St  
**R** 4 Av  
**R** Virginia St  
**R** 9 Av  
**S**



**17 Av/E Jefferson St  
Via N/B I-5**

- R** "Dearborn/James/  
Madison" exit
- R** "Dearborn St" exit
- R** S Dearborn St
- L** Rainier Av S
- R** S Jackson St
- L** 23 Av S
- C** 23 Av
- L** E Jefferson St
- S** (17 Av)

**26 Av S/S 272 St  
Via S/B I-5**

- R** "S 272 St"  
Exit (#147)
- S** (Flyer Stop; Leave  
one minute before 26  
Av S schedule time)

**37 Av SW/  
SW Alaska St  
Via N/B I-5**

- R** "W Seattle Bridge/  
Columbian Wy" Exit  
(#163)
- L** entr "W Seattle  
Bridge"(Upper level S  
Spokane St)
- C** W Seattle Bridge
- L** 35 Av SW
- R** Alaska St
- S**

**49 Av NE/42 St NE  
(Pierce)  
Via S/B I-5**

- R** "SR-161 South/  
Puyallup"Exit  
(# 142B)
- C** SR-18
- C** S 348 St
- C** SW Campus Dr
- C** SW 336 St
- C** SW 336 Wy
- C** SW 340 St
- C** Northshore Pkwy
- L** 45 Av NE
- L** 41 St NE
- L** 49 Av NE
- S** (fs 42 St NE)

**122 Av SE/SE 320 St  
Via SR-167**

- R** "SR-18 East/  
Auburn" exit
- C** SR-18
- R** "SE 304/SE 312" exit
- R** SE 304 St
- C** SE 304 St
- C** 132 Av SE
- C** SE 312 St
- L** 124 Av SE
- R** SE 316 St
- L** 116 Av SE
- L** SE 320 St
- S** (122 Av SE terminal)

**132 Av SE/SE 240 St  
Via SR-167**

- R** "S 212 St" exit
- L** S 212 St
- C** S 212 Wy
- C** S 208 St
- C** SE 208 St
- R** 132 Av SE
- S** (fs SE 240 St)

**140 Av SE/SE 177 St  
Via I-405**

- R** "SR169 South/Maple  
Valley/Enumclaw"  
Exit (#4)
- C** SR-169
- R** 140 Wy SE
- C** 140 Av SE
- L** SE Petrovitsky Rd
- R** 143 Av SE
- R** SE 177 St
- S**

**164 Av SE/SE 272 St  
Via SR-167**

- R** "84 Av S/  
N Central Av" exit
- L** 84 Av S
- C** Central Av N
- L** E Smith St
- C** Canyon Dr SE
- C** SE 256 St
- R** Kent-Kangley Rd
- C** SE 272 St
- L** 164 Av SE
- S**

**A St SE/41 St SE  
Via SR-167**

- R** "SR-18 East/Auburn/  
North Bend" exit
- C** SR-18
- R** "SR-164 East/  
Auburn Wy/  
Enumclaw" exit
- C** 6 St SE
- L** A St SE
- L** 37 St SE
- R** D St SE
- R** 41 St SE
- S**

**Alaska Junction  
Bay 3**

- Via I-5 N/B**
- R** "W. Seattle Bridge/  
Columbian Wy" Exit  
(#163)
- C** entr "W Seattle  
Bridge"(upper level  
S Spokane St)
- C** W Seattle Bridge
- C** Fauntleroy Wy SW
- R** SW Alaska St
- S** (Bay 3)

**Alaska Junction  
Bay 5 or Bay 6  
Via N/B I-5**

- R** "W. Seattle Bridge/  
Columbian Wy" Exit  
(#163)
- L** entr "W Seattle  
Bridge"(upper level  
S Spokane St)
- C** W Seattle Bridge
- C** Fauntleroy Wy SW
- R** SW Alaska St
- R** 44 Av SW
- S** (Bay 5 or 6)

**Andover Pk W/  
Tukwila Pkwy  
Via S/B I-5**

- R** "Southcenter Blvd &  
Mall" Exit (#154 B)
- L** Southcenter Blvd
- R** 66 Av S
- R** Tukwila Pkwy
- S**

**Auburn Commuter  
Rail Station****(Bay 1, 2, 3, 4, 5)  
Via SR-167**

- R** "SR-18 East/Auburn/  
North Bend" exit
- C** SR-18
- R** "C St SW" exit
- L** C St SW
- R** 3 St ramp
- C** 3 St SW overpass
- L** S Division St
- L** 1 St SW
- C** Auburn Station  
transit rdwy
- 2** (assigned bay)

**Auburn P&R Bay 1  
Via SR-167**

- R** "15 St NW" exit
- L** 15 St NW
- L** A St NE
- R** E-W rdwy
- S**

**Auburn P&R Bay 2  
Via SR-167**

- R** "15 St NW" exit
- L** 15 St NW
- L** A St NE
- R** entr Auburn P&R
- C** thru P&R
- R** 15 St NE
- S**

**Beacon Av S/  
S Myrtle St (S/B)  
Via N/B I-5**

- ◆ "Swift/Albro" Exit  
(#161)
- R** Swift Av S
- C** S Myrtle St
- 2** n/s Beacon Av S

**Bellevue TC (Bay 1)  
Via S/B I-405**

- C** I-405
- L** "NE 6 St HOV" Exit
- C** HOV exit ramp
- C** NE 6 St
- L** 110 Av NE
- R** NE 4 St
- R** 106 Av NE
- R** NE 8 St
- R** 108 Av NE
- 2** Bay 1
- S**

**Burien TC  
(Lane 1, 2 or 3)  
Via S/B I-5**

- R** "SR-518/Burien/  
Sea-Tac Airport" Exit  
(#154B)
- C** SR-518
- C** SW 148 St
- L** entr Burien TC  
(opp. Burien Plaza)
- C** thru TC  
(counterclockwise  
loop)
- 2** Lane 1, 2 or 3

**California Av SW/  
SW Lander St  
Via N/B I-5**

- R** "W Seattle Bridge/  
Columbian Wy"  
Exit(#163)
- L** entr "W Seattle  
Bridge" (upper level  
S Spokane St)
- C** W Seattle Bridge
- C** Fauntleroy Wy SW
- R** SW Alaska St
- R** California Av SW
- 2** ns stop SW Lander St

**Charter Bus Lot  
Via S/B I-5**

- R** "S 188 St/Orillia Rd"  
Exit (#152)
- C** "S 188 St" exit
- R** S 188 St
- L** Int'l Blvd S (Hwy 99)
- R** S 192 St
- R** 28 Av S
- L** S 190 St (turn pocket  
at bottom of hill)
- R** enter bus holding lot
- C** rdwy thru lot
- S** angled bus parking

**Convention Place  
Station**

- Via N/B I-5**
- R** "Olive Wy" exit  
(#166)
- C** E Olive Wy
- R** Bellevue Av
- R** E Pine St
- C** Pine St
- R** 8 Av
- R** Olive Wy
- R** entr CPS
- S** (assigned lane)

**Cornell Av S/  
S 114 St**

- R** E Marginal Wy S
- L** Interurban Av S
- R** S 115 St
- C** 42 Av S
- L** S 124 St
- R** 50 Pl S
- L** S 129 St
- R** S Langston Rd  
(S 131 St)
- L** 78 Av S
- L** S 114 St
- 2** stop

**Enumclaw Pool  
Via S/B I-5**

- R** "SR-18 East/Auburn"  
Exit (#142a)
- C** SR-18
- R** "SR-164 East/Auburn  
Wy/Enumclaw" exit
- L** Auburn Wy S
- C** Auburn/Enumclaw Rd
- C** SE 436 St
- C** SE 436 Wy
- C** Griffin Av
- R** Semanski St
- R** entr Enumclaw Pool  
(just past High School)
- C** one-way rdwy to Pool  
Station
- S**

**Federal Center South  
Via N/B Hwy 99**

- C** 1 Av S Bridge
- L** E Marginal Wy S
- L** Diagonal Av S
- L** first N-S rdwy  
(south of RR tracks-  
lay for time)
- R** E-W rdwy
- L** N-S rdwy
- L** E-W rdwy
- S**

**Fed. Way/S 320 St  
P&R Layover Area  
Via S/B I-5**

- R** "Federal Way/  
S 320 St" Exit  
(#143)
- C** entr S/B I-5
- S** (layover zone)

**Federal Way TC  
layover  
Via S/B-I-5**

- C** I-5 HOV lane
- L** "S 317 St" Exit
- R** S 317 St
- C** thru roundabout
- C** S 317 St
- C** entr Federal Way TC
- S** (layover zone)

**Griffin Av/Cedar St  
Via SR-167**

- R** "SR-18 East/Auburn"  
Exit
- C** SR-18
- R** "SR-164 East/  
Auburn Wy/  
Enumclaw" Exit
- L** Auburn Wy S
- C** Auburn/Enumclaw Rd  
(SR-164)
- C** SE 436 St
- C** SE 436 Wy
- C** Griffin Av
- S**

**Griffin Av/Wells St  
Via SR-167**

- R** "SR-18 East/  
Auburn" exit
- C** SR-18
- R** "SR-164 East/  
Auburn Wy/  
Enumclaw" exit
- L** Auburn Wy S
- C** Auburn/  
Enumclaw Rd
- C** SE 436 St
- C** SE 436 Wy
- C** Griffin Av
- L** Porter St
- R** Myrtle Av
- R** Wells St
- S**

**Harrington Av NE/  
NE 16 St  
Via I-405**

- R** "SR 900 East/  
Sunset Blvd NE" Exit  
(#5)
- R** NE Park Dr
- C** NE Sunset Blvd
- L** Edmonds Av NE
- R** NE 16 St
- R** Harrington Av NE
- 2** stop

**Hoquiam Av NE/  
NE 4 St  
Via I-405**

- R** "SR-900 West/  
Bronson Way"  
Exit (#4)
- R** SE Maple Valley Rd
- R** Sunset Blvd N
- R** NE 3 St
- C** NE 4 St
- 2** fs Hoquiam Av NE  
Layover zone

**Kent Station TC  
(Bays 1, 2 or 3)  
Via SR-167**

- R** "84 Av S/  
N Central Av" exit
- L** 84 Av S
- C** Central Av N
- R** E Pioneer St
- L** Railroad Av N
- R** Kent Station TC bus loop
- S**

**Kent Station TC  
Bay 5,6,7 or Layover  
Via SR-167**

- R** "84 Av S/  
N Central Av" exit
- L** 84 Av S
- C** Central Av S
- R** E Smith Stt
- R** 1 Av N
- R** W James St
- R** Railroad Av N
- S**

**Kenworth Truck  
Via I-405**

- C** I-405
- L** "SR-900/Park Av N/  
Sunset Blvd NE" Exit
- L** NE Park Dr
- C** N Park Dr
- L** Garden Av N
- L** N 8 St
- R** Houser Wy N
- R** E-W rdwy (South end  
of Paccar Parts Bldg)
- C** N-S rdwy (Kenworth  
parking lot-West side)
- S** (ns motorcycle  
parking area)

**Lake Meridian P&R  
Via SR-167**

- R** "S 277 St" exit
- L** S 277 St
- C** S 277 Wy
- C** SE 274 Wy
- C** 116 Av SE
- R** Kent-Kangley Rd  
(SR-516)
- L** 132 Av SE
- L** entr Lk Meridian P&R
- C** thru P&R
- S** (P&R stop)

**E Marginal Wy S/  
S 124 St**

- ◆ entr S/B SR-599
- C** S/B SR-599
- R** "133 St" exit
- R** S 133 St
- C** E Marginal Wy S
- S** (S 124 St)

**McCollum P&R  
(128 St SE/  
Dumas Rd)**

- Via N/B I-5  
(Use HOV lanes and  
Express lanes when  
possible)**
- R** "SR-96/128 St SE"  
Exit (#186)
- R** 128 St SE
- C** Transit Only lane
- R** entr McCollum P&R
- 2** layover zone

**Minor Av/Stewart St  
Via N/B I-5**

- R** "Olive Wy" exit(#166)
- C** E Olive Wy
- R** Bellevue Av
- R** E Pine St
- C** Pine St
- R** Boren Av
- R** Virginia St
- R** Minor Av (at "Virginia  
St" sign)

**Monroe Av NE/  
NE 4 St  
Via I-405**

- R** "SR-900 West/  
Bronson Way"  
Exit (#4)
- R** SE Maple Valley Rd
- R** Sunset Blvd N
- R** NE 3 St
- C** NE 4 St
- L** Monroe Av NE
- S**

**Mt Baker Transit  
Center (Layover)**

- R** E Marginal Wy S
- L** Interurban Av S
- R** Boeing Access Rd
- L** M.L. King Jr Wy S
- L** entr Mt Baker TC
- C** Transit Ctr rdwy
- 2** Layover area

**Pacific Hwy S/  
S 310 St****Via S/B I-5**

- R** "S 272 St" Exit (#147)
- R** S 272 St
- L** Pacific Hwy S
- S** (layover zone: ns S 310 St)

**Rainier Av S/  
S Henderson St  
(W/B)**

- R** E Marginal Wy S
- L** Interurban Av S
- R** Boeing Access Rd
- L** M.L. King Jr Wy S
- R** S Henderson St
- R** Rainier Av S
- L** Seward Park Av S
- L** S Henderson St
- S** (W/B layover zone)

**Redondo Hts P&R  
Via S/B I-5**

- R** "S 272 St" Exit(#147)
- R** S 272 St
- L** Pac. Hwy S(Hwy 99)
- L** S 276 St
- L** P&R rdwy
- C** P&R rdwy
- S**

**Renton-Maple  
Valley Rd/131 Av SE  
Via I-405**

- R** "SR-169 South/Maple Valley/Enumclaw" Exit (#4A)
- C** SR-169
- S** (Bus zone at 131 Av SE)

**Renton TC(Bay 1, 2)  
Via S/B M.L. King  
Jr Wy S**

- C** SW Sunset Blvd
- C** S 3 St
- L** Burnett Av S
- L** Transit Ctr rdwy
- S**

**Renton TC (Bay 5)  
Via S/B M.L. King  
Jr Wy S**

- C** SW Sunset Blvd
- C** S 3 St
- L** Houser Wy S
- L** Mill Av S
- L** S 2 St
- L** Burnett Av S
- S** (Bay 5)

**Renton TC  
(Bay 6 or 7)  
Via S/B M.L. King  
Jr Wy S**

- C** SW Sunset Blvd
- C** S 3 St
- L** Logan Av S
- R** Transit Ctr Rdwy
- R** Burnett Av S
- S**

**Renton TC(Bay 8,9,10)  
Via S/B M.L. King  
Jr Wy S**

- C** SW Sunset Blvd
- C** S 3 St
- L** Burnett Av S
- S**

**S Federal Way P&R  
Via S/B I-5**

- R** "SR-161 South/Puyallup"Exit(#142B)
- C** SR-18
- C** S 348 St
- L** East entr S Federal Way P&R
- R** E-W rdwy
- S**

**S Renton P&R  
N/B layover  
Via I-405**

- R** "SR-167/Kent/Auburn" Exit (#2)
- C** "SR-167/Renton" exit
- C** Rainier Av S
- R** S Grady Wy
- L** Lake Av S
- S**

**SR-169/SE 271 PI  
Via I-405**

- R** "SR-169 South/Maple Valley/Enumclaw" Exit (#4A)
- C** Maple Valley Rd (SR-169)
- C** Renton-Maple Valley Rd (SR-169)
- C** Maple Valley/Black Diamond Rd(SR-169)
- 2** SE 271 PI

**Star Lake P&R Frwy  
Flyer Stop only  
Via S/B I-5**

- R** "S 272 St" Exit(#147)
- S** (Flyer Stop)

**Tukwila Int'l Blvd  
Station**

- Via S/B I-5**
- R** "SR-518/Burien/Sea-Tac Airport" exit (#154B)
- C** SR-518
- R** "SR-99/S 154 ST" exit
- R** S 154 St
- C** Southcenter Blvd
- R** entr Tukwila Int'l Blvd Station
- L** center rdwy
- C** east rdwy
- R** bus-only rdwy
- 2** layover, Bay 2 or Bay 3

**Tukwila Station  
parking lot(Sounder)**

- R** E Marginal Wy S
- R** Interurban Av S
- C** W Valley Hwy
- L** S Longacres Wy (S 158 St)
- C** Rdwy(under RR crossings to Station)
- R** 1st N-S rdwy
- R** 1st E-W rdwy
- L** 1st N-S rdwy
- S**

**Twin Lakes P&R  
(Bays 1, 2)**

- Via S/B I-5**
- R** "SR-161 South/Puyallup"Exit(#142B)
- C** SR-18
- C** S 348 St
- C** SW Campus Dr
- L** 21 Av SW
- L** bus entr rdwy Twin Lakes P&R
- S**

**William Av S/S 2 St  
Via S/B MLK Jr  
Wy S**

- C** SW Sunset Blvd
- C** S 3 St
- L** Burnett Av S
- R** S Tobin St
- R** Williams Av S
- 2** layover

**Union Av SE/SE 2 PI  
Via I-405**

- R** "SR-900 West/Bronson Way" Exit (#4)
- C** left exit lane
- R** SE Maple Valley Rd
- R** Sunset Blvd N
- R** NE 3 St
- C** NE 4 St
- R** Union Av NE
- C** Union Av SE
- 2** Terminal

**SE Wax Rd/SE 272 St  
Via SR-167**

- R** "84 Av S/ N Central Av" exit
- L** 84 Av S
- C** Central Av N
- L** E Smith St
- C** Canyon Dr SE
- C** SE 256 St
- R** Kent-Kangley Rd
- C** SE 272 St
- L** SE Wax Rd
- S**

<b>COMMON ROUTES</b>		
<p><b>Via N/B I-5</b></p> <ul style="list-style-type: none"> <li>◆ I-5</li> <li><b>R</b> "SR-599/Tukwila/W Marginal Wy" Exit (#156)</li> <li><b>C</b> SR-599</li> <li><b>R</b> "Interurban" exit</li> <li><b>L</b> Interurban Av S</li> <li><b>L</b> E Marginal Wy S</li> <li><b>2</b> base</li> </ul> <hr/> <p><b>Via S/B I-5</b></p> <ul style="list-style-type: none"> <li>◆ I-5</li> <li><b>R</b> "Pacific Hwy S/E Marginal Wy" Exit (#156)</li> <li><b>R</b> S Boeing Access Rd</li> <li><b>L</b> E Marginal Wy S</li> <li><b>2</b> base</li> </ul> <hr/> <p><b>Via I-405</b></p> <ul style="list-style-type: none"> <li>◆ I-405</li> <li><b>R</b> entr N/B I-5</li> <li><b>C</b> I-5</li> <li><b>R</b> "SR-599/Tukwila/W Marginal Wy" Exit (#156)</li> <li><b>C</b> SR-599</li> <li><b>R</b> "Interurban" exit</li> <li><b>L</b> Interurban Av S</li> <li><b>L</b> E Marginal Wy S</li> <li><b>2</b> base</li> </ul> <hr/> <p><b>Via S/B Hwy 99</b></p> <ul style="list-style-type: none"> <li>◆ Hwy 99</li> <li><b>C</b> SR-599</li> <li><b>R</b> "S 116 St" exit</li> <li><b>L</b> S 116 Wy</li> <li><b>L</b> Tukwila International Blvd</li> <li><b>2</b> S 112 St</li> <li><b>R</b> E Marginal Wy S</li> <li><b>2</b> base</li> </ul>	<p><b>Via SR-167</b></p> <ul style="list-style-type: none"> <li>◆ SR-167</li> <li><b>R</b> entr S/B I-405</li> <li><b>C</b> I-405</li> <li><b>R</b> entr N/B I-5</li> <li><b>C</b> I-5</li> <li><b>R</b> "SR-599/Tukwila/W Marg.Wy"Exit (#156)</li> <li><b>C</b> SR-599</li> <li><b>R</b> "Interurban" exit</li> <li><b>L</b> Interurban Av S</li> <li><b>L</b> E Marginal Wy S</li> <li><b>2</b> base</li> </ul> <hr/> <p><b>Via SR-518</b></p> <ul style="list-style-type: none"> <li>◆ SR-518</li> <li><b>R</b> "SR-99/S 154 St" exit</li> <li><b>L</b> S 154 St</li> <li><b>L</b> Tukwila Int'l Blvd</li> <li><b>R</b> S 112 St</li> <li><b>R</b> E Marginal Wy S</li> <li><b>2</b> base</li> </ul>	
	<p><b>2 Av Ext S/ S Jackson St</b></p> <ul style="list-style-type: none"> <li>◆ 2 Av Ext S</li> <li><b>C</b> 4 Av S</li> <li><b>R</b> ramp "East I-90/I-5/Spokane" Exit</li> <li><b>L</b> entr "I-90/I-5"</li> <li><b>R</b> entr "I-5/South/Portland" Exit (#2A)</li> <li><b>C</b> <b>Via S/B I-5</b></li> </ul> <hr/> <p><b>3 Av (SR-169)/ Baker St</b></p> <ul style="list-style-type: none"> <li>◆ Baker St</li> <li><b>R</b> school bus driveway</li> <li><b>L</b> Second Av</li> <li><b>L</b> Baker St</li> <li><b>L</b> Third Av (SR-169)</li> <li><b>C</b> Maple Valley/Black Diamond Rd (SR-169)</li> <li><b>C</b> Renton-Maple Valley Rd (SR-169)</li> <li><b>L</b> entr S/B I-405</li> <li><b>C</b> <b>Via I-405</b></li> </ul> <hr/> <p><b>4 Av/University St</b></p> <ul style="list-style-type: none"> <li>◆ 4 Av</li> <li><b>R</b> Olive Wy</li> <li><b>L</b> Howell St</li> <li><b>R</b> entr S/B I-5</li> <li><b>C</b> <b>Via S/B I-5</b></li> </ul> <hr/> <p><b>7 Av S/S 218 St</b></p> <ul style="list-style-type: none"> <li>◆ 7 Av S</li> <li><b>C</b> 7 Pl S</li> <li><b>C</b> S 216 St</li> <li><b>L</b> Military Rd S</li> <li><b>L</b> entr N/B I-5</li> <li><b>C</b> <b>Via N/B I-5</b></li> </ul> <hr/> <p><b>8 Av/Olive Wy or 9 Av/Olive Wy</b></p> <ul style="list-style-type: none"> <li>◆ Olive Wy</li> <li><b>L</b> Terry Av</li> <li><b>R</b> Howell St</li> <li><b>R</b> entr S/B I-5</li> <li><b>C</b> <b>Via S/B I-5</b></li> </ul>	<p><b>9 Av/Howell St</b></p> <ul style="list-style-type: none"> <li><b>C</b> Howell St</li> <li><b>R</b> entr S/B I-5</li> <li><b>C</b> <b>Via S/B I-5</b></li> </ul> <hr/> <p><b>9 Av/Pine St (S/B)</b></p> <ul style="list-style-type: none"> <li>◆ 9 Av</li> <li><b>R</b> Pine St</li> <li><b>R</b> 8 Av</li> <li><b>R</b> Olive Wy</li> <li><b>L</b> Howell St</li> <li><b>R</b> entr S/B I-5</li> <li><b>C</b> <b>Via S/B I-5</b></li> </ul> <hr/> <p><b>17 Av/E Jefferson St</b></p> <ul style="list-style-type: none"> <li>◆ E Jefferson St</li> <li><b>L</b> 21 Av</li> <li><b>L</b> E Cherry St</li> <li><b>C</b> E James St</li> <li><b>C</b> James St</li> <li><b>L</b> 6 Av</li> <li><b>C</b> entr S/B I-5</li> <li><b>C</b> <b>Via S/B I-5</b></li> </ul> <hr/> <p><b>49 Av NE/42 St NE (Pierce)</b></p> <ul style="list-style-type: none"> <li>◆ 49 Av NE</li> <li><b>C</b> 39 Av SW (King)</li> <li><b>R</b> SW 340 St</li> <li><b>C</b> SW 336 Wy</li> <li><b>C</b> SW 336 St</li> <li><b>C</b> SW Campus Dr</li> <li><b>C</b> S 348 St</li> <li><b>C</b> SR-18</li> <li><b>R</b> entr N/B I-5</li> <li><b>C</b> <b>Via N/B I-5</b></li> </ul>

**122 Av SE/SE 320 St**

- ◆ SE 320 St
- L** 124 Av SE
- R** SE 312 St
- C** 132 Av SE
- C** SE 304 St
- R** entr "W/B SR-18"
- C** SR-18
- R** entr N/B SR-167
- R** "SR-516/Willis St/Des Moines" exit
- L** SR-516
- C** Kent-Des Moines Rd(SR-516)
- R** entr N/B I-5
- C** **Via N/B I-5**

**132 Av SE/SE 256 St**

- ◆ SE 256 St
- C** Canyon Dr SE
- C** E Smith St
- C** W Smith St
- L** 4 Av N
- C** 4 Av S
- R** SR-516
- C** Kent-Des Moines Rd (SR-516)
- R** entr N/B I-5
- C** **Via N/B I-5**

**140 Av SE/SE 177 St**

- ◆ SE 177 St
- R** 140 Av SE
- C** 140 Wy SE
- L** SR-169
- L** entr S/B I-405
- C** **Via I-405**

**140 Wy SE/SE 158 St**

- ◆ 140 Wy SE
- L** Renton-Maple Valley Rd (SR-169)
- C** Maple Valley Hwy (SR-169)
- L** entr S/B I-405
- C** **Via I-405**

**164 Av SE/SE 272 St**  
*St or***168 PI SE/SE 272 St (Kent-Kangley Rd)**

- ◆ SE 272 St St
- C** Kent-Kangley Rd
- L** SE 256 St
- C** Canyon Dr SE
- C** E Smith St
- C** W Smith St
- L** 4 Av N
- C** 4 Av S
- R** SR-516
- C** Kent-Des Moines Rd (SR-516)
- R** entr N/B I-5
- C** **Via N/B I-5**

**172 Av SE/SE 272 St**

- ◆ SE 272 St
- C** Kent- Kangley Rd
- L** SE 256 St
- C** Canyon Dr SE
- C** E Smith St
- C** W Smith St
- L** 4 Av N
- C** 4 Av S
- R** SR-516
- C** Kent-Des Moines Rd (SR-516)
- R** entr N/B I-5
- C** **Via N/B I-5**

**A St SE/41 St SE**

- ◆ 41 St SE
- R** "A" St SE
- L** 3 St SE
- C** 3 St SW overpass
- C** entr W/B SR-18
- C** SR-18
- R** entr N/B SR-167
- R** "SR-516/Willis St/Des Moines" exit
- L** SR-516
- C** Kent-Des Moines Rd (SR-516)
- R** entr N/B I-5
- C** **Via N/B I-5**

**Alaska Junction Bay 1 or 2**

- ◆ SW Alaska St (Alaska Junction Bay 1 or 2)
- L** Fauntleroy Wy SW
- C** W Seattle Bridge (bus only lane)
- R** entr S/B I-5
- C** **Via S/B I-5**

**Alaska Junction Bay 5 or 6**

- ◆ 44 Av SW (Bay 5 or Bay 6)
- L** SW Oregon St
- L** Glenn Wy SW
- L** SW Alaska St
- L** Fauntleroy Wy SW
- C** W Seattle Bridge (bus only lane)
- R** entr S/B I-5
- C** **Via S/B I-5**

**Andover Pk W/ Tukwila Pkwy**

- ◆ Tukwila Pkwy
- R** 61 Av S
- L** Southcenter Blvd
- R** entr N/B I-5
- C** **Via N/B I-5**

**Auburn Station Bay 1 or 2**

- ◆ Bay 1 or 2
- L** 2 St SW
- R** S Division St
- R** 3 St SW overpass
- C** entr W/B SR-18
- C** SR-18
- R** entr N/B SR-167
- C** SR-167
- R** "SR-516/Willis St/Des Moines" Exit
- L** SR-516
- C** Kent/Des Moines Rd (SR-516)
- R** entr N/B I-5
- C** **Via N/B I-5**

**Auburn P&R**

- ◆ P&R Bay 1
- R** N-S rdwy
- R** 15 St NE
- C** 15 St NW
- R** entr N/B SR-167
- R** "SR-516/Willis St/Des Moines" exit
- L** SR-516
- C** Kent-Des Moines Rd (SR-516)
- R** entr N/B I-5
- C** **Via N/B I-5**

**Bellevue TC (Bay 1)**

- C** 108 Av NE
- L** NE 4 St
- L** 112 Av NE
- R** NE 6 St (HOV Overpass)
- R** entr S/B I-405
- C** **Via S/B I-405**

**Boeing Everett (Gate E-77)****(Use HOV lanes and Express lanes when possible)**

- ◆ N-S "E" lots rdwy
- C** past Gate E-77
- L** E/B arterial road
- L** traffic signal
- C** Seaway Blvd
- C** entr SR-526 "To Everett"
- C** SR-526
- R** entr S/B I-5
- C** **Via S/B I-5**

**Burien Transit Ctr. Bay 2, 3, 4**

- C** thru Burien TC (clockwise loop)
- C** exit to SW 148 St
- R** SW 148 St
- C** SR-518
- C** **Via SR-518**

**California Av SW/  
SW Lander St**

- ◆ California Av SW
- R** SW Admiral Wy
- C** entr S Spokane St
- C** entr upper level  
S Spokane St
- C** W Seattle Bridge  
(bus only lane)
- R** entr S/B I-5
- C** **Via S/B I-5**

**Charter Bus Lot**

- ◆ On 28 Av S
- R** S 188 St
- C** Orillia Rd S
- L** entr N/B I-5
- C** **Via N/B I-5**

**Convention Place  
Station Bay A/B**

- ◆ Bay "A"
- R** flyover ramp
- C** Terry Av
- R** Howell St
- R** entr S/B I-5
- C** **Via S/B I-5**

**Federal Center  
South**

- ◆ E-W rdwy
- R** E Marginal Wy S
- R** entr S/B 1 Av S  
Bridge
- R** 1st exit after bridge to  
W Marginal Wy SW
- R** 2 Av SW
- R** Highland Pk Wy SW
- C** 1 Av S
- C** W Marginal Wy S
- C** **Via S/B Hwy 99**

**Enumclaw Pool**

- C** N/S rdwy past Pool
- L** McDougall Av
- L** Semanski St
- L** Roosevelt Av (SE 448 St)
- R** Osceola St (244 Av SE)
- L** SE 436 Wy (SR-164)
- C** SE 436 St
- C** Auburn Enumclaw Rd
- C** Auburn Wy S
- L** entr to W/B SR-18
- C** SR-18
- R** entr N/B SR-167
- C** SR-167
- R** "SR-516/Willis St/  
Des Moines" exit
- L** SR-516
- C** Kent Des Moines Rd
- R** entr N/B I-5
- C** **Via N/B I-5**

**Federal Wy/S 320 St  
P&R Bay 2 or 3**

- ◆ Park & Ride
- C** thru Park & Ride
- R** 25 Av S
- R** S 320 St
- R** HOV entr N/B I-5
- C** **Via N/B I-5**

**Federal Way TC  
(Bays 1-5)**

- ◆ Bay 1, 2, 3, 4, or 5
- R** around loop
- C** thru TC E/B rdwy
- C** S 317 St
- C** thru roundabout
- C** S 317 St
- C** entr I-5 HOV lane N/B
- C** I-5 HOV lane
- C** **Via N/B-I-5**

**Federal Way TC  
(Bays 6-9)**

- ◆ Bay 6, 7, 8 or 9
- C** thru TC E/B rdwy
- C** S 317 St
- C** thru roundabout
- C** entr I-5 HOV lane N/B
- C** I-5 HOV lane
- C** **Via N/B I-5**

**S Federal Wy P&R**

- C** thru P&R
- R** West exit rdwy  
(9 Av S)
- R** S 348 St
- C** SR-18
- R** entr N/B I-5
- C** **Via N/B I-5**

**Griffin Av/Cedar St**

- ◆ Griffin Av (SR-164)
- R** Roosevelt Av
- R** Monroe Av
- R** Cole St
- L** Griffin Av
- C** SR-164
- C** Auburn Wy S
- L** entr W/B SR-18
- R** entr N/B SR-167
- R** "SR-516/Willis St/  
Des Moines" exit
- L** SR-516
- C** Kent Des Moines Rd  
(SR-516)
- R** entr N/B I-5
- C** **Via N/B I 5**

**Harrington Av NE/  
NE 16 St**

- ◆ Harrington Av NE
- R** NE 12 St
- L** Edmonds Av NE
- R** NE Sunset Blvd
- C** NE Park Dr
- C** N Park Dr
- L** entr S/B I-405
- C** **Via I-405**

**I-405/N 30 St  
(S/B Freeway  
Station)**

- Via I-405**
- ◆ Kennydale Freeway  
Station
- C** entr S/B I-405
- C** **Via I-405**

**Jericho Av NE/  
NE 4 St**

- ◆ Jericho Av NE
- L** NE 4 St
- C** NE 3 St
- C** N 3 St
- L** Sunset Blvd N
- C** entr S/B I-405
- C** **Via I-405**

**Kent-Des Moines  
Freeway Station  
(N/B)**

- ◆ Frwy Station
- R** entr N/B I-5
- C** **Via N/B I-5**

**Kent Station TC  
Bay 1, 2 or 3**

- ◆ Bay 1, 2 or 3
- C** thru bus loop
- R** Railroad Av N
- L** E Pioneer St
- L** Central Av N
- R** entr N/B SR-167
- C** **Via SR-167**

**Kent Station TC  
Bay 4**

- ◆ Bay 4
- C** Railroad Av N
- L** E Pioneer St
- L** Central Av N
- R** entr N/B SR-167
- C** **Via SR-167**



**Kent Station TC (Bay 6, 7 or 9)**

- ◆ Bay 6,7 or 9
- C** Railroad Av N
- R** W Smith St
- R** 4 Av N
- R** W James St
- L** Central Av N
- R** entr N/B SR-167
- C** **Via SR-167**

**Kenworth Truck**

- ◆ N-S rdwy
- L** E-W rdwy
- L** Houser Wy N
- L** N 8 St
- R** Garden Av N
- R** N Park Dr
- R** entr to S/B I-405
- C** **Via I-405**

**Lake Meridian P&R**

- C** thru P&R
- R** 132 Av SE
- R** Kent-Kangley Rd (SR-516)
- L** 116 Av SE
- C** SE 274 Wy
- C** S 277 Wy
- C** S 277 St (52 St NE)
- C** S 272 Wy
- C** S 272 St
- R** entr to N/B I-5
- C** **Via N/B I-5**

**E Marginal Wy S/ S 124 St**

- ◆ E Marginal Wy S
- C** S 133 St
- L** Interurban Av S
- L** E Marginal Wy S
- 2** base

**Military Rd S/ S 272 St**

- ◆ Military Rd S
- R** S 272 St
- R** entr N/B I-5
- C** **Via N/B I-5**

**Monroe Av NE/ NE 4 St**

- ◆ Monroe Av NE
- R** NE 4 St
- C** NE 3 St
- C** N 3 St
- L** Sunset Blvd N
- C** entr S/B I-405
- C** **Via I-405**

**Mt Baker Transit Ctr Layover**

- C** thru clockwise bus loop
- R** exit to M.L. King Jr Wy S
- C** M.L. King Jr Wy S
- R** S Boeing Acc. Rd
- L** E Marginal Wy S
- 2** base

**NE Pacific St / NE Pacific Pl**

- ◆ NE Pacific St
- R** Montlake Blvd NE
- C** Montlake Blvd E
- R** entr "SR-520 West/ Seattle"
- C** SR-520
- L** entr "I-5 South/ Seattle/Portland"
- C** I-5
- C** **C Via S/B I-5**

**Pacific Hwy S/ S 308 St**

- ◆ S 308 St
- L** Pacific Hwy S
- R** S 272 St
- L** entr N/B I-5
- C** **Via N/B I-5**

**Rainier Av S/ S Henderson St (W/B)**

- ◆ S Henderson St
- L** M.L. King Jr Wy S
- R** S Boeing Acc. Rd
- L** E Marginal Wy S
- 2** base

**Redondo Heights P&R**

- ◆ P&R
- C** thru P&R loop (counterclockwise)
- C** P&R rdwy
- R** S 276 St
- R** Pacific Hwy S (Hwy 99)
- R** S 272 St
- L** entr N/B I-5
- C** **Via N/B I-5**

**Renton Transit Ctr Bay 1 or 2**

- ◆ Bay 1 or 2
- R** Logan Av S
- L** S 2 St
- L** Rainier Av S
- R** SW Sunset Blvd
- C** M.L.King Jr Wy S
- L** entr N/B I-5
- R** "Airport Way/ E Marginal Wy" Exit (#158)
- C** S Boeing Access Rd
- L** E Marginal Way S
- 2** base

**Renton TC Bay 3 or 4**

- ◆ Bay 3 or 4
- L** Burnett Av S
- L** S 2 St
- L** Rainier Av S
- R** SW Sunset Blvd
- C** M.L.King Jr Wy S
- L** entr N/B I-5
- R** "Airport Way/ E Marginal Wy" Exit (#158)
- C** S Boeing Acc. Rd
- L** E Marginal Wy S
- 2** base

**Renton TC Bay 5**

- ◆ Bay 5
- R** Transit Ctr Rdwy
- R** Logan Av S
- L** S 2 St
- L** Rainier Av S
- R** SW Sunset Blvd
- C** M.L.King Jr Wy S
- L** entr N/B I-5
- R** "Airport Way/ E Marginal Wy" Exit (#158)
- C** S Boeing Access Rd
- L** E Marginal Way S
- 2** base

**Renton TC Bay 6 or 7**

- ◆ Bay 6 or 7
- L** S 3 St
- L** Houser Wy S
- L** Mill Av S
- L** S 2 St
- L** Rainier Av S
- R** SW Sunset Blvd
- C** M.L.King Jr Wy S
- L** entr N/B I-5
- R** "Airport Way/ E Marginal Wy" Exit (#158)
- C** S Boeing Acc. Rd
- L** E Marginal Way S
- 2** base

**Renton TC Bay 8, 9 or 10**

- ◆ Bay 8, 9 or 10
- L** S 2 St
- L** Rainier Av S
- R** SW Sunset Blvd
- C** M.L.King Jr Wy S
- L** entr N/B I-5
- R** "Airport Way/ E Marginal Wy" Exit (#158)
- C** S Boeing Access Rd
- L** E Marginal Way S
- 2** base



TO: SOUTH BASE

**SR-169/SE 271 PI**

- ◆ SR-169/Maple Valley-Black Diamond Rd
- L** SE 271 PI
- C** 243 Av SE
- L** SE Kent-Kangley Rd
- R** Maple Valley/Black Diamond Rd(SR-169)
- C** Renton-Maple Valley Rd (SR-169)
- L** entr S/B I-405
- C** **Via I-405**

**S Federal Way P&R**

- C** thru P&R
- R** West exit rdwy (9 Av S)
- R** S 348 St
- C** SR-18
- R** entr N/B I-5
- C** **Via N/B I-5**

**Sea-Tac Link Station Bay#2**

- C** Int'l Blvd
- C** Tukwila Int'l
- R** S 112 St
- R** E Marginal Wy S
- 2** base

**Southcenter**

- L** Strander Blvd
- L** W Valley Hwy
- C** Interurban Av S
- L** E Marginal Wy S
- 2** base

**Tukwila Int'l Blvd Station**

- C** bus-only rdwy
- C** central rdwy (thru Station)
- L** exit to Southcenter Blvd
- L** Southcenter Blvd
- R** Int'l Blvd (Hwy 99)
- C** Tukwila Int'l Blvd
- R** S 112 St
- R** E Marginal Wy S
- 2** base

**Twin Lakes P&R Bay 1 or 2**

- ◆ N-S rdwy
- R** SW 344 St
- R** 21 Av SW
- R** SW Campus Dr
- C** S 348 St
- C** SR-18
- R** entr N/B I-5
- C** **Via N/B I-5**
- C**

**Tukwila Station (Sounder) parking lot**

- ◆ Tukwila Station
- C** thru parking lot
- L** 1st E-W rdwy (at south end of lot)
- L** 1st N-S rdwy
- L** E-W rdwy (to Longacres Wy)
- R** W Valley Hwy
- C** Interurban Av S
- L** E Marginal Wy S
- 2** base

**Union Av SE/SE 2 PI**

- ◆ SE 2 PI
- R** Union Av SE
- C** Union Av NE
- L** NE 4 St
- C** NE 3 St
- C** N 3 St
- L** Sunset Blvd N
- C** entr S/B I-405
- C** **Via I-405**

FROM/TO: VASHON BASE

**FROM: VASHON BASE**

**Tahlequah Ferry Terminal**

- ◆ SW 196 St
- R** Vashon Hwy SW
- L** 131 Av SW
- R** SW Tahlequah Rd
- 2** Terminal ns Ferry Terminal

**Vashon Hwy SW/ SW Bank Rd**

- ◆ SW 196 St
- L** Vashon Hwy SW
- S** (SW Bank Rd)

**Vashon Hwy SW/ SW Burton Dr**

- ◆ SW 196 St
- R** Vashon Hwy SW
- R** SW Burton Dr
- R** 105 Av SW
- R** SW 238 St
- R** 104 Av SW
- L** SW Burton Dr
- L** Vashon Hwy SW
- S**

**TO: VASHON BASE**

**99 Av SW/SW 264 St**

- ◆ SW 264 St
- R** 99 Av SW
- R** Dock St
- L** Dockton Rd SW
- L** SW Ellisport Rd
- C** SW 204 St
- R** Vashon Hwy SW
- L** SW 196 St
- 2** base

**Vashon Hwy SW/ SW Bank Rd**

- ◆ Vashon Hwy SW
- R** SW 196 St
- 2** base

**Vashon Hwy SW/ SW Ellisport Rd**

- ◆ Vashon Hwy SW
- L** SW 196 St
- 2** base

**Vashon Ferry Terminal**

- ◆ Vashon Hwy SW
- R** SW 196 St
- 2** base

**Vashon Hwy SW/ SW 202 St**

- ◆ Vashon Hwy SW
- L** SW 196 St
- 2** base

BASE ROUTES

# RT. 1 (36) (Rev.2/10)

Major Chg: None  
Minor Chg: 6/05(36)

## ROUTE 1

**TO:**  
**10 Av W/W Fulton St**

**FROM:**  
**3 Av/Pike St**

- ◆ 3 Av
- L Broad St
- R 1 Av
- C 1 Av N
- L Mercer St
- C W Mercer St
- R 2 Av W
- L W Olympic Pl
- C Olympic Wy W
- C 10 Av W
- R W Armour St
- L 9 Av W
- L W Fulton St

**Slow Order**

15 mph or less on  
W Fulton St

- L 10 Av W
- S

**When scheduled from**  
**5 Av S/S Jackson St**

- ◆ S Jackson St
- R 4 Av S
- L Prefontaine Pl S
- C 3 Av
- C reg rte

**TO:**  
**3 Av/Pine St**

**FROM:**  
**10 Av W/W Fulton St**

- ◆ 10 Av W
- C Olympic Wy W
- C W Olympic Pl
- R 2 Av W
- L W Roy St
- R Queen Anne Av N
- L Denny Wy
- R 1 Av
- L Broad St
- R 3 Av
- S

**When scheduled to**  
**5 Av S/S Jackson St**

- C 3 Av
- C 3 Av S
- L 2 Av Ext S
- L S Jackson St
- S

**ROUTE LEGEND**

- ◆ Begin Route (on...)
- C Continue (on...)
- L Left
- R Right
- S Stop
- 2 To...

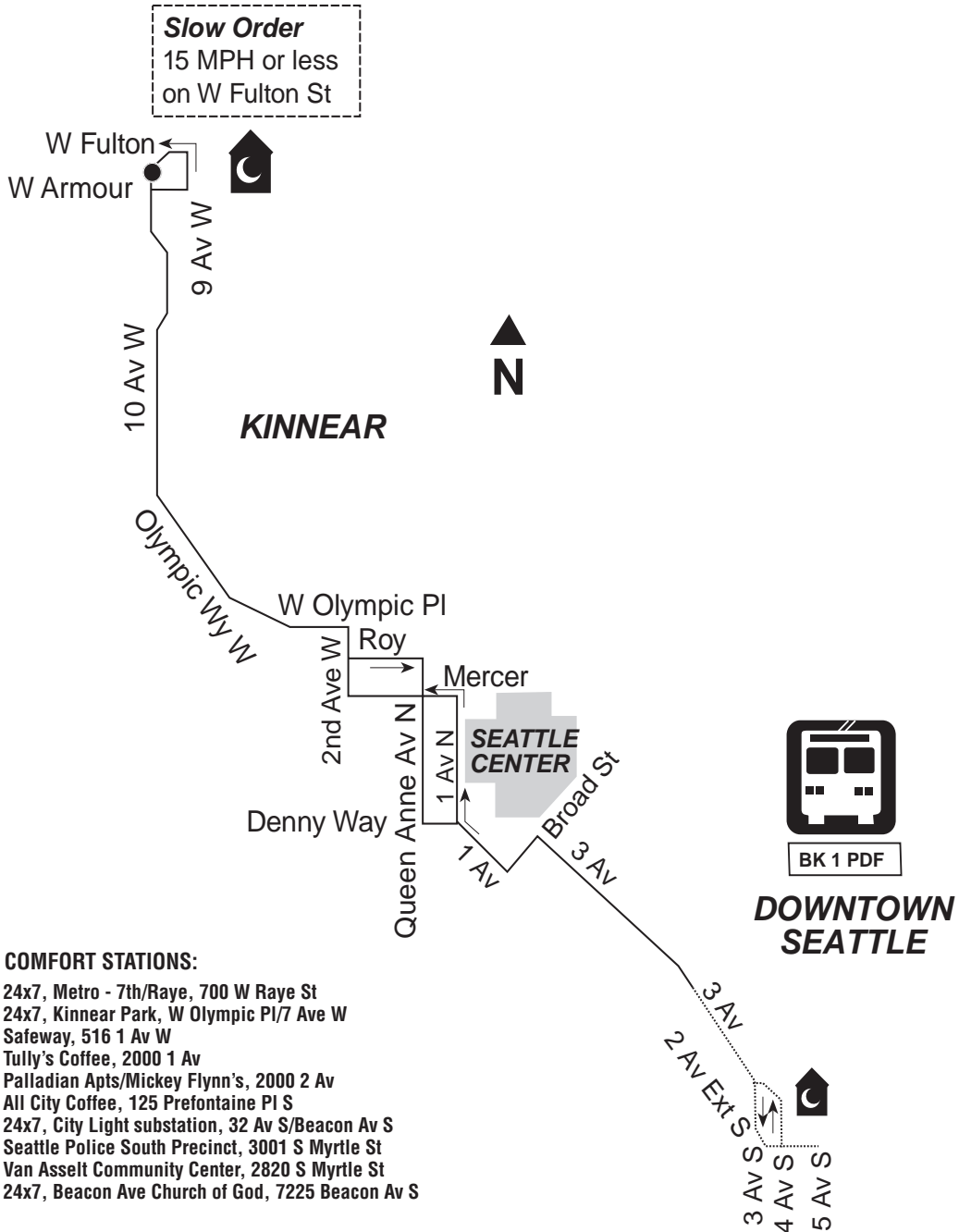
**SIGNAGE LEGEND**

- @ Change At

Major Chg:None  
 Minor Chg:6/05(36)

(Rev.9/09) **RT. 1 (36)**

**ROUTE 1**



Routes  
 1 - 14

**COMFORT STATIONS:**

- 24x7, Metro - 7th/Raye, 700 W Raye St
- 24x7, Kinnear Park, W Olympic Pl/7 Ave W
- Safeway, 516 1 Av W
- Tully's Coffee, 2000 1 Av
- Palladian Apts/Mickey Flynn's, 2000 2 Av
- All City Coffee, 125 Prefontaine Pl S
- 24x7, City Light substation, 32 Av S/Beacon Av S
- Seattle Police South Precinct, 3001 S Myrtle St
- Van Asselt Community Center, 2820 S Myrtle St
- 24x7, Beacon Ave Church of God, 7225 Beacon Av S

# RT. 1 (36) (Rev.6/11)

Major Chg:None  
Minor Chg:6/05(36)

## ROUTE 36

**TO: 3 Av/Pike St**

**FROM: 39 Av S/  
S Myrtle St**

- ◆ S Myrtle St  
(ns 39 Av S)
- R M.L.King Jr Wy S
- R S Othello St
- R Beacon Av S

**When scheduled from  
Beacon Av S/  
S Othello St**

- ◆ Beacon Av S  
(ns S Othello St)
- L S Othello St
- L Beacon Av S
- C reg rte

- R 14 Av S
- L S Massachusetts St
- R 12 Av S
- C S Charles St
- L Golf Dr S
- C 12 Av S
- L S Jackson St
- R 4 Av S
- L Prefontaine Pl S
- C 3 Av
- S (Pike St)

**When scheduled to  
4 Av/Virginia St**

- C 3 Av
- R Virginia St
- S (ns 4 Av;  
overflow only ns 5 Av)

**When scheduled to  
6 Av/Virginia St**

- C 3 Av
- R Virginia St
- S (ns 6 Av;  
overflow only fs 6 Av)

**When scheduled to  
7 Av/Lenora St**

- R Blanchard St
- R 7 Av
- R Lenora St
- S

**TO: 39 Av S/  
S Myrtle St**

**FROM: 3 Av/Union St**

- ◆ 3 Av
- C 3 Av S
- L 2 Av Ext S
- L S Jackson St
- R 12 Av S
- C Golf Dr S
- R 14 Av S
- C Beacon Av S

**When scheduled to  
Beacon Av S/  
S Othello St**

- C Beacon Av S
- S (ns S Othello St  
by church)

- L S Myrtle St
- C S Myrtle Pl
- C S Othello St
- L 38 Av S
- R S Myrtle St
- S (ns 39 Av S)

**When scheduled from  
4 Av/Virginia St**

- ◆ Virginia St
- R 7 Av
- R Stewart St
- L 3 Av
- C reg rte

**When scheduled from  
6 Av/Virginia St**

- ◆ Virginia St
- R 7 Av
- R Stewart St
- L 3 Av
- C reg rte

**When scheduled from  
7 Av/Lenora St**

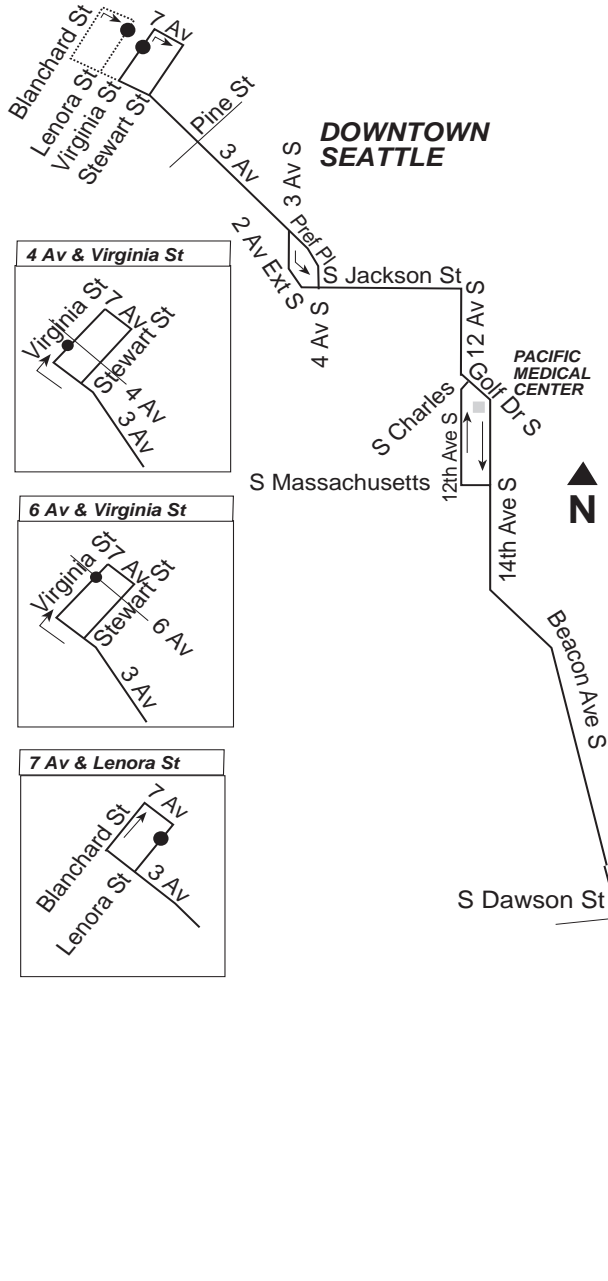
- ◆ Lenora St
- L 3 Av
- C reg rte

Rt	From:	To:	FRONT/SIDE		FRONT "Via" Disp.	F/S DASH	TRAN CODE
			Rt#	Dest. Disp.			
1	10W/FLTN	3/UNION 5/JACK	1	Downtown	—	—	0056
	5/S JACK 3/PIKE	10W/FLTN	1	Kinnear	Sea Ctr W	—	03D1
36	OTHELL/STN	3/PIKE 7/LEN 2/LEN 4/VIRG 6/VIRG	36	Downtown	Beacon Hill	—	052E
		12/JAX	36	Int'l District	N Beacon Hill	—	00C1
		@BEG/LNDR	36	Int'l District	—	—	00C2
	3/UNON 4/VIRG 6/VIRG 7/LEN 5/JACK	OTHELL/STN	36	Jefferson Pk	Beacon Hill	—	052C
<b>*METRO BASE*</b>							
ANY TERM	ATL BASE	—	Atlantic Base	—	—	—	04D1
	CENT BASE	—	Central Base	—	—	—	04D3
<b>*NOTE*</b>							
NB when thru routed from Rt 36 to Rt 1, change signs at 12 S/S Jackson St. SB when thru routed from Rt 1 to Rt 36, change signs at Queen Anne/Mercer St							

Major Chg:None  
 Minor Chg:6/05(36)

(Rev.6/11) **RT. 1 (36)**

**ROUTES 36**



**COMFORT STATIONS:**

**TROLLEYS:**

- 24x7, Metro - 7th/Raye, 700 W Raye St
- 24x7, Kinneer Park, W Olympic Pl/7 Ave W
- Safeway, 516 1 Av W
- Tully's Coffee, 2000 1 Av
- Palladian Apts/Mickey Flynn's, 2000 2 Av
- All City Coffee, 125 Prefontaine Pl S
- 24x7, City Light substation, 32 Av S/Beacon Av S
- Seattle Police South Precinct, 3001 S Myrtle St
- Van Asselt Community Center, 2820 S Myrtle St
- 24x7, Beacon Ave Church of God, 7225 Beacon Av S

**DIESEL COACHES:**

- 24x7, Sixth Avenue Inn, 2000 6 Av
- Palladian Apts/Mickey Flynn's, 2000 2 Av
- All City Coffee, 125 Prefontaine Pl S
- 24x7, Gull- Pacific Xpress Gas, 3215 4 Av S
- 24xM-Sat, VA Medical Center, 1660 S Columbian Wy
- KFC, 9401 Rainier Av S
- 24x7, City Light substation, 32 Av S/Beacon Av S
- 24x7, Beacon Ave Church of God, 7225 Beacon Av S
- 24x7, Metro - Rainier/Henderson, Rainier Av S/ S Henderson St
- Saar's Market Place, 9000 Rainier Av S

**Routes  
 1 - 14**

When scheduled to/from  
 Beacon Av S/S Othello St

# RT. 2 (13) (Rev.6/08)

Major Chg: None  
Minor Chg: 6/08, 2/06, 6/05

## ROUTE 2

**TO:**  
7 Av W/W Raye St

**FROM:**  
Madrona Dr/  
Lake Washington Blvd

- ◆ Lake Washington Blvd
- R Madrona Dr
- L E Denny Wy

### Slow Order

10 mph or less between  
34 Av/E Howell St &  
35 Av/E Denny Wy

- L 34 Av
- R E Union St
- R 13 Av
- L E Madison St
- R E Union St
- C Seneca St
- R 3 Av
- L Broad St
- R 1 Av
- C 1 Av N
- L Roy St
- R Queen Anne Av N
- L W Galer St
- R 6 Av W
- L W Raye St
- L 7 Av W
- S

### When scheduled from 5 Av S/S Jackson St

- ◆ S Jackson St
- R 4 Av S
- L Prefontaine Pl S
- C 3 Av
- C reg rte

### When scheduled to/ from 2 Av/Lenora St

- operate reg rte
- 2 3 Av/Seneca St
- R 3 Av
- L Lenora St
- S (ns 2 Av)
- L 1 Av
- L Virginia St
- R 3 Av
- C reg rte

### When scheduled to 10 Av W/W Fulton St

- operate reg rte
- 2 6 Av W/W Raye St
- L W Raye St
- R 8 Av W
- L W Fulton St
- L 10 Av W
- S
- C Rt 1

**TO:**  
Madrona Dr/  
Lake Washington Blvd

**FROM:**  
7 Av W/W Raye St

- ◆ 7 Av W
- L W McGraw St
- R 6 Av W
- L W Galer St
- R Queen Anne Av N

### Slow Order

On Queen Anne Av N  
S/B between W Highland  
Dr & W Roy St: 10 mph or  
less dry surface; 5 mph or  
less wet surface

### Safety Stop

Nearside W Highland Dr,  
test brakes and check air  
pressure (90 lbs)

- L Denny Wy
- R 1 Av
- L Broad St
- R 3 Av
- L Spring St
- L Hubbell Pl

- R Seneca St
- C E Union St
- R 11 Av
- L E Madison St
- R E Union St
- L 34 Av

### Slow Order

10 mph or less between  
34 Av/E Howell St &  
35 Av/E Denny Wy

- R E Denny Wy
- R Madrona Dr
- C Counterclockwise loop  
at Lk Washington Blvd
- S

### When scheduled to 5 Av S/S Jackson St

- operate reg rte
- 2 3 Av
- C 3 Av S
- L 2 Av Ext S
- L S Jackson St

### Madrona Loop Instructions

Do not pass ANY coach while at the Lk Washington/  
Madrona terminal. If an operator needs to pass another  
coach for schedule while a coach is already laying at the  
terminal, the coach at the terminal should move to the  
first zone up the hill and then pull their poles to allow the  
coach to pass.

### Nights/Sundays

When scheduled to 34 Av/E Union St (Route 3) or  
25 Av/S Walker St (Route 4) refer to Rt. 3 instructions.

Major Chg:None  
 Minor Chg:6/08, 2/06, 6/05

(Rev. 9/07) **RT. 2 (13)**

## ROUTE 2 EXPRESS

**TO:**  
**7 Av W/W Raye St**

**FROM: 2 Av S/  
 S Washington St**

- ◆ 2 Av S
- L S Main St
- R 5 Av S
- R S Jackson St
- R 4 Av S
- L Prefontaine Pl S
- C 3 Av
- L Broad St
- R 1 Av
- C 1 Av N
- L Roy St
- R Queen Anne Av N
- L W Galer St
- R 6 Av W
- L W Raye St
- L 7 Av W
- S

**TO:**  
**2 Av/James St**

**FROM:**  
**7 Av W/W Raye St**

- ◆ 7 Av W
- L W McGraw St
- R 6 Av W
- L W Galer St
- R Queen Anne Av N

### Slow Order

On Queen Anne Av N  
 S/B between W Highland  
 Dr & W Roy St: 10 mph or  
 less dry pavement; 5 mph  
 or less wet pavement

### Safety Stop

Nearside W Highland Dr  
 test brakes and check air  
 pressure (90 lbs)

- L Denny Wy
- R 3 Av
- 2 James St

### When scheduled from Queen Anne Av N/ Mercer St

- ◆ Queen Anne Av N
- C reg rte

## Express Stop Instructions

### Northbound

Make no stops between  
 3 Av/Virginia St & Queen  
 Anne Av N / W Highland  
 Dr except at:  
 • 1 Av N/Mercer St

### Southbound

Make no stops between  
 Queen Anne Av N/  
 W Highland Dr &  
 3 Av/Lenora St except at:  
 • Queen Anne Av N/  
 Mercer St

		FRONT/SIDE		FRONT			
Rt	From: To:	Rt#	Dest.	Disp.	"Via"Disp.	F/S	TRAN DASH CODE
2	LKWA/MRNA	7W/RAYE	2	Downtown	—	—	0061
	@8/SENECA	2	W Q Anne	Sea Ctr W	—	—	03D3
	3W/CREM	2	Sea Pacific	Downtown	—	—	0621
	@8/SENECA	13	Sea Pacific	Sea Ctr W	—	—	0351
	ATL BASE		Metro Base	Broadway	—	—	05A2
	5S/JAXN	7W/RAYE	2	W Q Anne	Sea Ctr W	—	03D3
	7W/RAYE	LKWA/MRNA	2	Downtown	—	—	0061
	@QA/Mrcr	2	Madrona Pk	E Union	—	—	0059
	34/UNION	2	Downtown	—	—	—	005F
	@3/CEDAR	3	Madrona/34	E Cherry	—	—	0069
ATL BASE	5S/2		Downtown	—	—	0061	
JAXN							
@3/Cedar			Downtown	—	—	000F	
2/LENORA	LKWA/MRNA	2	Madrona Pk	E Union	—	0059	
ATL BASE	2/LENORA		Downtown	—	—	000F	
<b>*EXPRESS*</b>							
2S/WASH	7W/RAYE	2	W Q Anne	Express	—	—	04CD
7W/RAYE	3/JAMES	2	Downtown	Express	—	—	04CF
@3/Bl'nchard	2		Downtown	—	—	—	000F
<b>*NOTE*</b>							
When scheduled from Rt 2 Express to Rt 35, change signs at 2 Av & Blanchard St							
13	5S/JAXN	3W/CREM	13	Sea Pacific	Sea Ctr W	—	0351
	3S/MAIN						
	3W/CREM	LKWA/MRNA	13	Downtown	—	—	0063
	@3/Cedar	2	Madrona Pk	E Union	—	—	0059
	ATL BASE	13	Downtown	—	—	—	0063
	5S/JAXN						
	3S/MAIN						
	34/UNION	13	Downtown	—	—	—	0063
	@3/Cedar	3	Madrona/34	E Cherry	—	—	0069
	25/WALK	13	Downtown	—	—	—	0063
	@3/Cedar	4	Judkin Pk	23 Av	—	—	0080
	34/UNION	3W/CREM	3	Downtown	E Jefferson	—	0071
	@9/Jeffrsn	13	Sea Pacific	Sea Ctr W	—	—	0351
25/WALK	3W/CREM	4	Downtown	E Jefferson	—	0082	
@9/Jeffrsn	13	Sea Pacific	Sea Ctr W	—	—	0351	

Routes  
 1 - 14

# RT. 2 (13) (Rev.9/08)

Major Chg: None  
Minor Chg: 9/08, 9/07

## ROUTE 13

**TO:**  
**3 Av W/W Cremona St**  
**FROM:**  
**3 Av/Pike St**

- ◆ 3 Av
- L Broad St
- R 1 Av
- C 1 Av N
- L Roy St
- R Queen Anne Av N

### Slow Order

On Queen Anne Av N  
S/B between W Highland  
Dr & W Roy St: 10 mph or  
less dry pavement; 5 mph  
or less wet pavement

- L W McGraw St
- R 3 Av W

### Slow Order

20 mph or less on 3 Av W  
between W Fulton St and  
W Smith St

- R W Nickerson St
- R Queen Anne Av N
- R W Cremona St
- L 3 Av W
- S

**TO:**  
**3 Av W/W Cremona St**  
**FROM: Madrona Dr/  
Lk Washington Blvd**

- operate reg rte
- 2 4 Av/Seneca St
- C Seneca St
- R 3 Av
- L Broad St
- C reg Rt 13 schedule

### When scheduled from 5 Av S/S Jackson St

- ◆ S Jackson St
- R 4 Av S
- L Prefontaine PI S
- C 3 Av
- C reg rte

### When scheduled from 3 Av S/S Main St

- ◆ S Main St
- L L 4 Av S
- L L Prefontaine PI S
- C C 3 Av
- C C reg rte

**TO:**  
**3 Av/Pine St**  
**FROM:**  
**3 Av W/W Cremona St**

- ◆ 3 Av W
- Slow Order**  
20 mph or less on  
3 Av W between  
W Smith St and  
W Fulton St

- L W McGraw St
- R Queen Anne Av N

### Slow Order

On Queen Anne Av N  
S/B between W Highland  
Dr & W Roy St: 10 mph or  
less dry pavement; 5 mph  
or less wet pavement

### Safety Stop

n/s W Highland Dr, test  
brakes and check air  
pressure (90 lbs)

- L Denny Wy
- R 1 Av
- L Broad St
- R 3 Av
- S (Pine St)

### When scheduled to Madrona Dr/ Lk Washington Blvd

- operate reg rte
- 2 1 Av/Broad St
- ◆ Broad St
- R 3 Av
- L Spring St
- C reg Rt 2 schedule

### When scheduled to 5 Av S/S Jackson St

- operate reg rte
- 2 3 Av
- C 3 Av S
- L 2 Av Ext S
- L S Jackson St
- S

### When scheduled to 3 Av S/S Main St

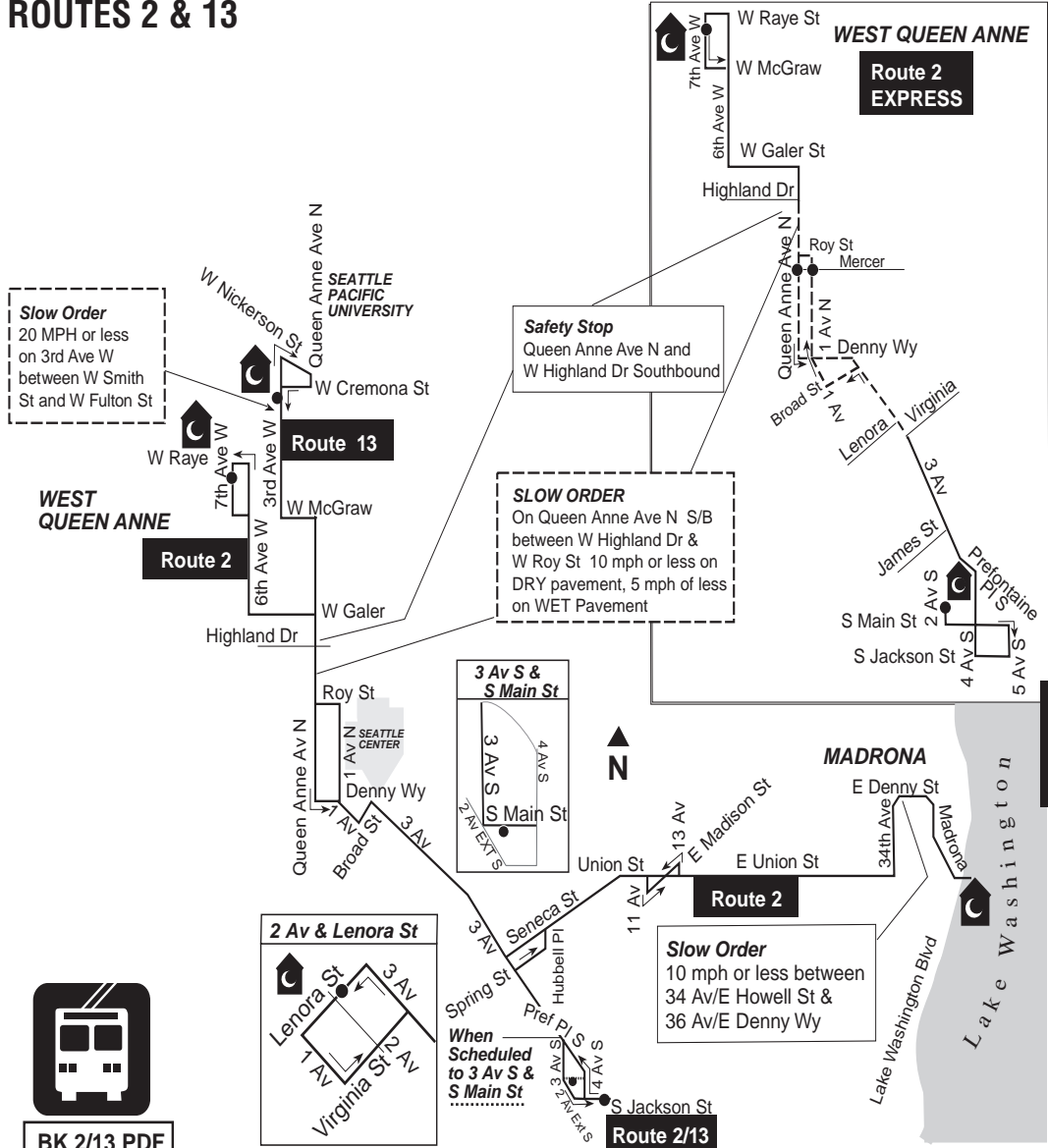
- operate reg rte
- 2 3 Av
- C 3 Av
- C 3 Av S
- L S Main St
- S S



Major Chg:None  
 Minor Chg:9/08, 9/07

(Rev.9/08) **RT. 2 (13)**

**ROUTES 2 & 13**



**COMFORT STATIONS:**

- 24x7, Metro - 7th/Raye, 700 W Raye St
- SPU, Student Union Bldg, 315 W Bertona St
- SPU, Crawford Music Bldg, 3224 3 Av W
- All City Coffee, 125 Prefontaine PI S
- 24x7, 7-Eleven Store, 9 Nickerson St
- Pizza Hut Restaurant, 2231 Queen Anne Av N
- Private, Tea Cup

- Tully's Coffee, 2000 1 Av
- Palladian Apts/Mickey Flynn's, 2000 2 Av
- All City Coffee, 125 Prefontaine PI S
- 24x7, Metro - 4th/Wash., 4 Av S/S Washington St
- Madrona Deli Mart, 3309 E Union St
- 24x7, Metro Madronna & Lake Wash., Madrona Dr/  
Lake Washington Blvd

# RT. 3 (4,13) (Rev.9/08)

Major Chg: None  
Minor Chg: 6/05

## ROUTE 3

**TO:**  
**1 Av W/W Raye St**  
**FROM:**  
**Downtown Seattle**

- ◆ 3 Av
- R** Cedar St
- C** 5 Av N
- R** Valley St
- L** Taylor Av N

**Slow Order**  
10 mph or less on Taylor Av N (N/B) between 1700 block (Taylor Towers Apts) & Howe St

- C** 5 Av N
- L** Boston St
- R** Queen Anne Av N

**When scheduled to Queen Anne Av N/ W McGraw St (Weekends)**

**2** stop (fs W McGraw St)

- L** W Raye St
- S** (1 Av W)

**TO:**  
**Downtown Seattle**  
**FROM:**  
**34 Av/E Union St**

- ◆ 34 Av
- R** E Cherry St
- L** 23 Av
- R** E Jefferson St
- C** Jefferson St

**Safety Stop**  
9 Av and Jefferson St (W/B) test brakes and check air pressure (90 lbs)

- R** 9 Av

**Slow Order**  
10 mph or less on dry surface; 5 mph or less on wet surface down James St from 9 Av to 3 Av

- L** James St

**Safety Stop**  
5 Av and James St (W/B) test brakes and check air pressure (90 lbs)

- R** 3 Av
- S**

**TO:**  
**Downtown Seattle**  
**FROM:**  
**1 Av W/W Raye St**

- ◆ W Raye St
- L** 2 Av W
- L** W McGraw St
- R** Queen Anne Av N
- L** Boston St
- R** 5 Av N
- C** Taylor Av N
- R** Valley St
- L** 5 Av N
- C** Cedar St
- L** 3 Av

**When scheduled from Queen Anne Av N/ W McGraw St (Weekends)**

- ◆ fs W McGraw St
- C** Queen Anne Av N
- L** W Raye St
- C** reg rt

**When scheduled to 5 Av S/S Jackson St**

- operate reg. rte
- 2** 3 Av
- C** 3 Av S
- L** 2 Av Ext S
- L** S Jackson St
- S** S

**TO:**  
**34 Av/E Union St**  
**FROM:**  
**Downtown Seattle**

- ◆ 3 Av
- L** James St

**Slow Order**  
10 mph or less on James St between 4 Av & 6 Av

- R** 9 Av
- L** Jefferson St
- C** E Jefferson St
- L** 21 Av
- R** E Cherry St
- L** 34 Av
- L** E Spring St
- R** 33 Av
- R** E Union St
- R** 34 Av
- S**

## Nights/Sundays

When scheduled to 3 Av/W Bertona St (Rt 13) refer to Rt 2 instructions.

**ROUTE LEGEND**

- ◆ Begin Route (on...)
- C** Continue (on...)
- L** Left
- R** Right
- S** Stop
- 2** To...

**SIGNAGE LEGEND**

- @ Change At

## ROUTE 3 or 4

**When scheduled to/ from 2 Av/Lenora St**

- ◆ 3 Av (N/B)
- L** Lenora St
- S** (ns 2 Av)
- L** 1 Av
- L** Virginia St
- R** 3 Av
- C** reg rte

**When scheduled to/ from 21 Av/ E James St**

- ◆ E Jefferson St
- L** 21 Av
- S**
- C** 21 Av
- R** E Cherry St
- R** 23 Av
- R** E Jefferson St
- C** reg rte

Major Chg:None  
Minor Chg:6/05

(Rev.9/08) **RT. 3 (4, 13)**

## ROUTE 4

**TO:**  
**Nob Hill Av N/Galer St**  
**FROM:**  
**Downtown Seattle**

- ◆ 3 Av
- R** Cedar St
- C** 5 Av N
- R** Valley St
- L** Taylor Av N

---

**Slow Order**

10 mph or less on Taylor Av N (N/B) between 1700 block (Taylor Towers Apts) & Howe St

- 
- C** 5 Av N
  - L** Boston St
  - L** Queen Anne Av N
  - L** Blaine St
  - R** 2 Av N
  - L** Galer St
  - L** Nob Hill Av N
  - S**

---

**Night/Sunday/  
Early AM (Weekdays)  
Via N Queen Anne  
(1 Av W/W Raye St)**

- operate reg rte
- 2** Boston St
  - R** Queen Anne Av N
  - L** W Raye St
  - S** (1 Av W:  
AM Terminal)
  - ◆ W Raye St
  - L** 2 Av W
  - L** W McGraw St
  - R** Queen Anne Av N
  - L** Blaine St
  - R** 2 Av N
  - L** Galer St
  - L** Nob Hill Av N
  - S** (PM Terminal)

**TO:**  
**Downtown Seattle**  
**FROM:**  
**Nob Hill Av N/Galer St**

- ◆ Nob Hill Av N
- L** Garfield St
- R** 2 Av N
- L** Blaine St
- R** Queen Anne Av N
- R** Boston St
- R** 5 Av N
- C** Taylor Av N
- R** Valley St
- L** 5 Av N
- C** Cedar St
- L** 3 Av
- C** 3 Av

---

**When scheduled to  
5 Av S/S Jackson St**

- operate reg. rte
- C** 3 Av S
  - L** 2 Av Ext S
  - L** S Jackson St
  - S**

---

**Night/Sunday/  
Early AM (Weekends)  
Via N Queen Anne  
(Queen Anne Av N/  
W McGraw St)**

- operate reg rte
- 2** Boston St
  - R** Queen Anne Av N
  - S** (fs W McGraw St:  
AM Terminal)
  - ◆ Queen Anne Av N
  - L** W Raye St
  - L** 2 Av W
  - L** W McGraw St
  - R** Queen Anne Av N
  - L** Blaine St
  - R** 2 Av N
  - L** Galer St
  - L** Nob Hill Av N
  - S** (PM Terminal)

**TO:**  
**Downtown Seattle**  
**FROM:**  
**25 Av S/S Walker St**

- ◆ S Walker St
- R** Rainier Av S
- R** 23 Av S
- R** S Plum St
- L** M.L.King Jr Wy S
- L** S Judkins St
- R** 26 Av S
- L** S Dearborn St
- R** 23 Av S
- C** 23 Av
- L** E Jefferson St
- C** Jefferson St

---

**Safety Stop**

9 Av and Jefferson St (W/B) test brakes and check air pressure (90 lbs)

- 
- R** 9 Av

---

**Slow Order**

10 mph or less on dry surface; 5 mph or less on wet surface down James St from 9 Av to 3 Av

- 
- L** James St

---

**Safety Stop**

5 Av and James St (W/B) test brakes and check air pressure (90 lbs)

- 
- R** 3 Av
  - S**

**TO:**  
**25 Av S/S Walker St**  
**FROM:**  
**Downtown Seattle**

- ◆ 3 Av
- L** James St

---

**Slow Order**

10 mph or less on James St between 4 Av & 6 Av.

- 
- R** 9 Av
  - L** Jefferson St
  - C** E Jefferson St
  - R** 23 Av
  - C** 23 Av S
  - L** S Dearborn St
  - R** 24 Av S

---

**Slow Order**

15 mph or less on 24 Av S between S Dearborn St and S Norman St

- 
- L** S Judkins St
  - R** M.L.King Jr Wy S
  - R** S Walker St
  - S**

Routes  
1 - 14

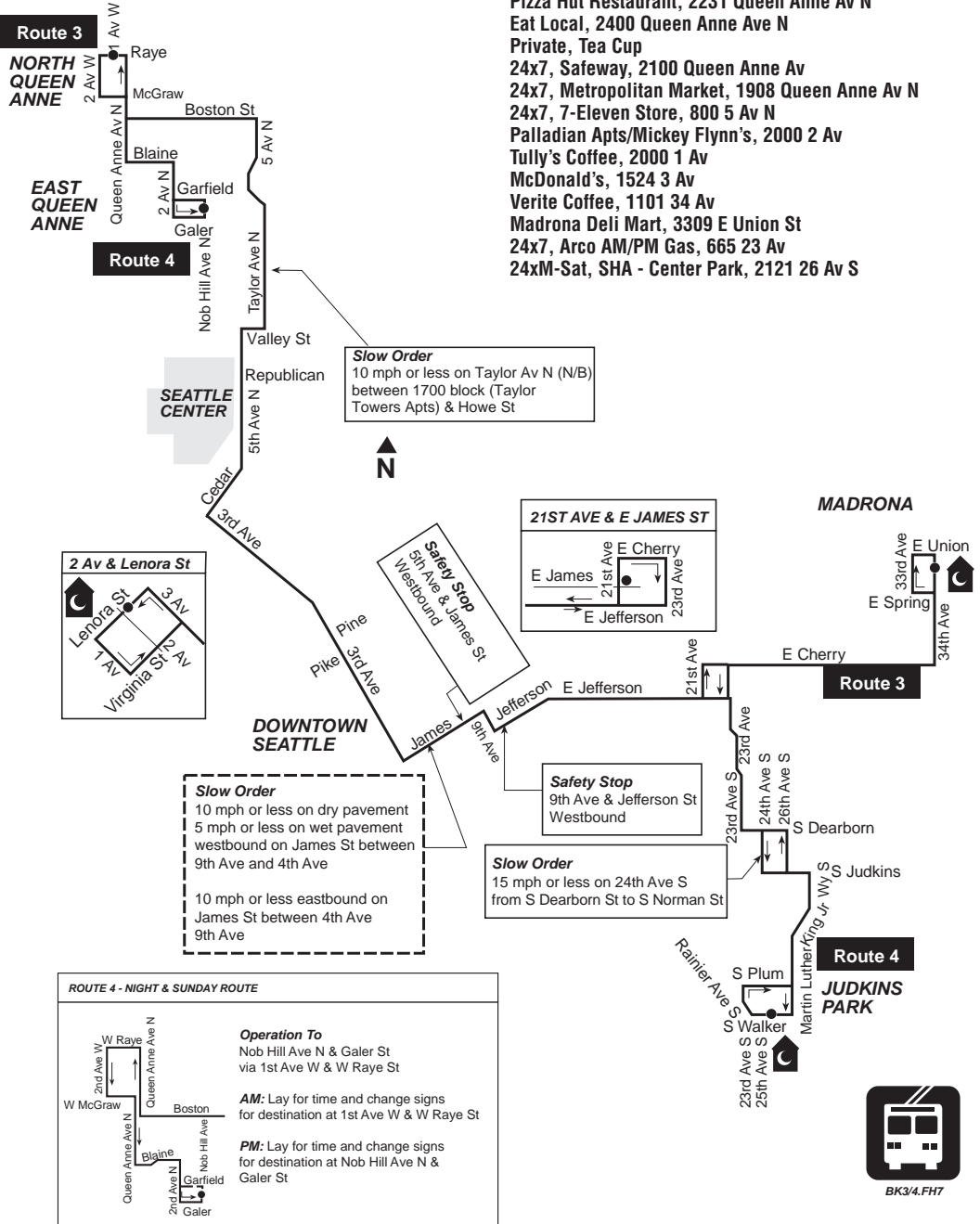
# RT. 3 (4, 13) (Rev.9/08)

Major Chg:None  
Minor Chg:6/05

## ROUTE 3 & 4

### COMFORT STATIONS:

- Pizza Hut Restaurant, 2231 Queen Anne Av N
- Eat Local, 2400 Queen Anne Ave N
- Private, Tea Cup
- 24x7, Safeway, 2100 Queen Anne Av N
- 24x7, Metropolitan Market, 1908 Queen Anne Av N
- 24x7, 7-Eleven Store, 800 5 Av N
- Palladian Apts/Mickey Flynn's, 2000 2 Av
- Tully's Coffee, 2000 1 Av
- McDonald's, 1524 3 Av
- Verite Coffee, 1101 34 Av
- Madrona Deli Mart, 3309 E Union St
- 24x7, Arco AM/PM Gas, 665 23 Av
- 24xM-Sat, SHA - Center Park, 2121 26 Av S



BK3/4.FH7

Major Chg:None  
Minor Chg:6/05

(Rev.6/25/11) **RT. 3 (4, 13)**

## ROUTE 13

**TO:**  
**3 Av W/W Cremona St**  
**FROM:**  
**Downtown Seattle**

◆ 3 Av  
**L** Broad St  
**R** 1 Av  
**C** 1 Av N  
**L** Roy St  
**R** Queen Anne Av N

### Slow Order

On Queen Anne Av N  
S/B between W Highland  
Dr & W Roy St: 10 mph or  
less dry pavement; 5 mph  
or less wet pavement

**L** W McGraw St  
**R** 3 Av W

### Slow Order

20 mph or less on 3 Av W  
between W Fulton St and  
W Smith St

**R** W Nickerson St  
**R** Queen Anne Av N  
**R** W Cremona St  
**L** 3 Av W  
**S**

**TO:**  
**3 Av W/W Cremona St**  
**FROM:**  
**34 Av/E Union St**

operate reg rte  
**2** 9 Av/Jefferson St  
**Safety Stop**  
9 Av/Jefferson St W/B  
test brakes and check air  
pressure (90 lbs)

**R** 9 Av

### Slow Order

10 mph or on less dry  
pavement, 5 mph or less  
on wet pavement down  
James St from 9 Av to  
3 Av

**L** James St

### Safety Stop

5 Av/James St W/B

**R** 3 Av  
**C** reg Rt 13 schedule

### When scheduled from 5 Av S/S Jackson St

◆ S Jackson St  
**R** 4 Av S  
**L** Prefontaine Pl S  
**C** 3 Av  
**C** reg rte

### When scheduled from 3 Av S/S Main St

◆ S Main St  
**L** 4 Av S  
**L** Prefontaine Pl S  
**C** 3 Av  
**C** reg rte

**TO:**  
**Downtown Seattle**  
**FROM:**  
**3 Av W/W Cremona St**

◆ 3 Av W  
**Slow Order**  
20 mph or less on  
3 Av W between  
W Smith St and  
W Fulton St

**L** W McGraw St  
**R** Queen Anne Av N

### Slow Order

On Queen Anne Av N  
S/B between W Highland  
Dr & W Roy St: 10 mph or  
less dry pavement; 5 mph  
or less wet pavement

### Safety Stop

Nearside W Highland Dr,  
test brakes and check air  
pressure (90 lbs)

**L** Denny Wy  
**R** 1 Av  
**L** Broad St  
**R** 3 Av  
**S**

### When scheduled to 3 Av S/S Main St

**C** 3 Av  
**C** 3 Av S  
**L** S Main St  
**S**

**TO:**  
**34 Av/E Union St**  
**FROM:**  
**3 Av W/W Cremona St**

operate reg rte  
**2** 3 Av/Pike St  
◆ 3 Av  
**L** James St  
**R** 9 Av  
**C** reg Rt 3 schedule

Routes  
1 - 14

# RT. 3 (4, 13) (Rev.9/08)

Major Chg:None  
Minor Chg:6/05

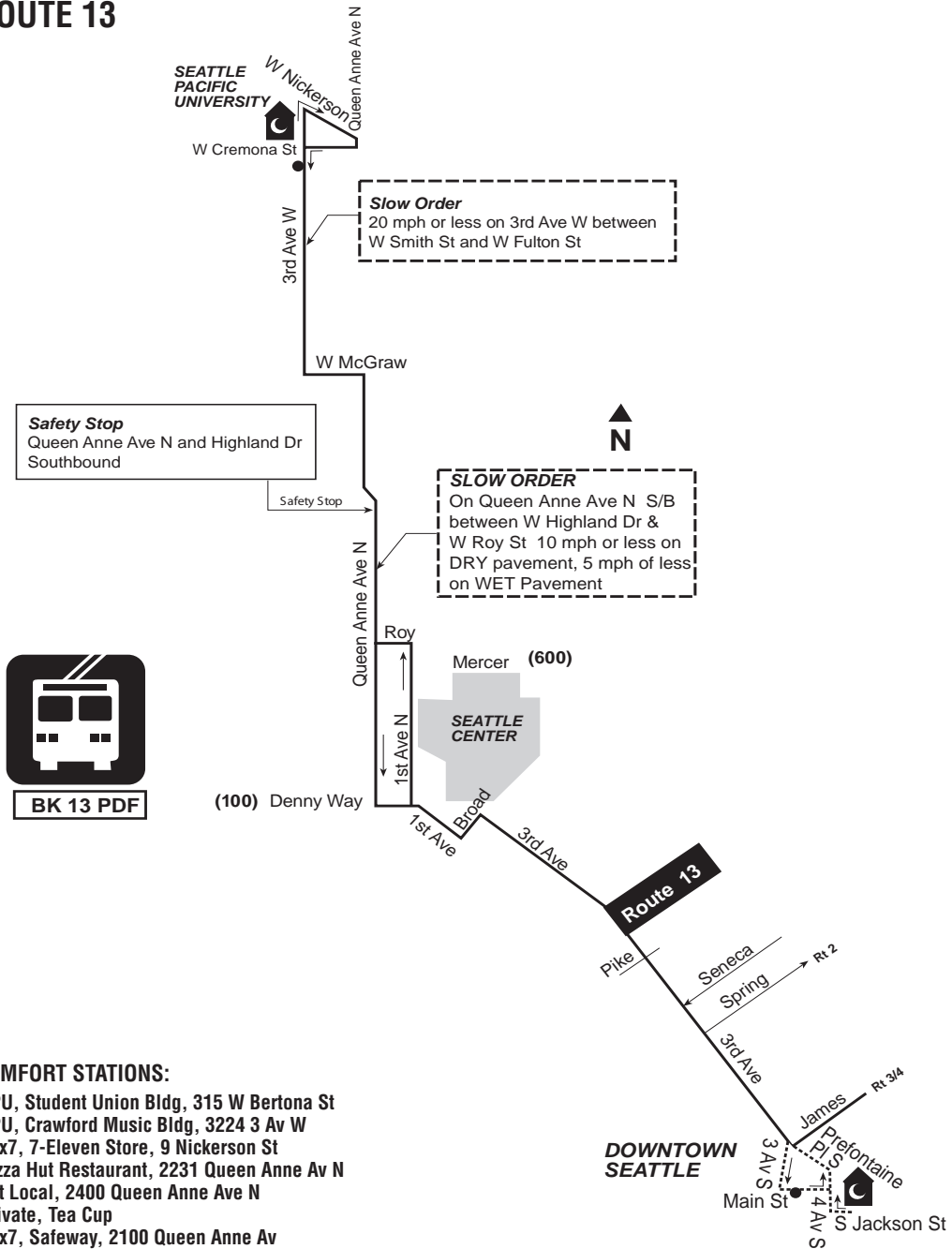
Rt	From:	To:	FRONT/SIDE Rt# Dest. Disp.	FRONT "Via" Disp.	F/S DASH	TRAN CODE	
3(4)	34/UNION 21/JAMES	1W/RAYE	3 Downtown	E Jefferson	---	0071	
		QA/MGRA					
		@9/Jeffrsn	3 N Q Anne	Sea Ctr E	---	03D5	
		3 W/CREM	3 Downtown		---	0071	
		@9/Jeffrsn	13 Sea Pacific	Sea Ctr W	---	0351	
		NOB/GAL	3 Downtown		---	0071	
		@9/Jeffrsn	4 E Q Anne	Sea Ctr E	---	03D7	
		3/PIKE	3 Downtown	E Jefferson	---	0071	
		2/LENORA					
		@9/Jeffrsn	--- Downtown	---	---	03EF	
	ATL BASE	Atlantic Base	Broadway	---	05A2		
5/JAXN	1W/RAYE	3 N Q Anne	Sea Ctr E	---	03D5		
	QA/MGRA						
3/PIKE	ATL BASE	--- Atlantic Base	---	---	0049		
1W/RAYE	34/UNION	3 Downtown	---	---	006B		
QA/MGRA							
	@5N/Repub	3 Madron/34Av	E Cherry	---	0069		
	25/WALK	3 Downtown	---	---	006B		
	@5N/Repub	4 Judkins Pk	23 Av	---	0080		
	21/JAMES	3 Downtown	---	---	006B		
	@5N/Repub	3 First Hill	E Jefferson	---	006C		
	5S/JAXN	3 Downtown	---	---	006B		
2/LENORA	21/JAMES	3 First Hill	E Jefferson	---	006C		
3/UNION	34/UNION	3 Madron/34Av	E Cherry	---	0069		
	ATL BASE	Atlantic Base	S Jackson	---	059E		
4(3)	25/WALK	NOB/GAL	4 Downtown	---	---	0082	
		@9/Jeffrsn	4 E Q Anne	Sea Ctr E	---	03D7	
		1W/RAYE	4 Downtown	E Jefferson	---	0082	
		QA/MGRA					
		@9/Jeffrsn	3 N Q Anne	Sea Ctr E	---	03D5	
		3/PIKE	4 Downtown	E Jefferson	---	0082	
		2/LENORA					
		@9/Jeffrsn	Downtown	---	---	03EF	
		ATL BASE	Atlantic Base	Broadway	---	0022	
		3 W/CREM	4 Downtown	E Jefferson	---	0082	
		@9/Jeffrsn	13 Sea Pacific	Sea Ctr W	---	0351	
		5S/JACK	NOB/GAL	4 E Q Anne	Sea Ctr E	---	03D7
		NOB/GAL	25/WALK	4 Downtown	---	---	007D
			@5N/Repub	4 Judkins Pk	23 Av	---	0080
			34/UNION	4 Downtown	---	---	007D
	@5N/Repub	3 Madron/34Av	E Cherry	---	0069		
	21/JAMES	4 Downtown	---	---	007D		
	@5N/Repub	3 First Hill	E Jefferson	---	006C		
	5S/JAXN	4 Downtown	---	---	007D		
	@5N/Repub	Downtown	---	---	03EF		
2/LENORA	25/WALK	4 Judkins Pk	23 Av	---	0080		
3/UNION	ATL BASE	Atlantic Base	S Jackson	---	059E		

Rt	From:	To:	FRONT/SIDE Rt# Dest. Disp.	FRONT "Via" Disp.	F/S DASH	TRAN CODE	
3(4)	34/UNION 5S/JACK	1W/RAYE	3 Downtown	---	---	0071	
		QA/MGRA					
		(AM Term)					
		NOB/GAL					
		(PM Term)					
		@9/Jeffrsn	4 E Q Anne	Night/Sun	---	0076	
		4(3)	25S/WALK	1W/RAYE	4 Downtown	---	0082
			QA/MGRA				
			(AM Term)				
			NOBGAL				
	(PM Term)						
	@9/Jeffrsn	4 E Q Anne	Night/Sun	---	0076		
5S/JAXN	1W/RAYE	4 E Q Anne	Night/Sun	---	0076		
1W/RAYE	34/UNION	4 Downtown	---	---	007D		
QA/MGRA							
(AM Term)							
	@5N/Repub	3 Madron/34Av	E Cherry	---	0069		
NOB/GAL	25S/WALK	4 Downtown	---	---	007D		
(PM Term)							
	@5N/Repub	4 Judkins Pk	---	---	0080		
	5S/JAXN	4 Downtown	---	---	07D		
	ATL BASE	---	---	---			
	@5N/Repub	Downtown	---	---	03EF		
13	5S/JAXN 3S/MAIN	3W/CREM	13 Sea Pacific	Sea Ctr W	---	0351	
		3W@/CREM	25/WALK	13 Downtown	---	0063	
		@3/CEDAR	4 Judkin Pk	23 Av	---	0080	
		34/UNION	13 Downtown	---	---	0063	
		@3/CEDAR	3 Madrona/34	E Cherry	---	0069	
		ATL BASE	13 Downtown	---	---	0063	
		5S/JAXN					
		3S/MAIN					
		34/UNION	3W/CREM	3 Downtown	E Jefferson	---	0071
			@9/Jeffrsn	13 Sea Pacific	Sea Ctr W	---	0351
25/WALK	3W/CREM	4 Downtown	E Jefferson	---	0082		
	@9/Jeffrsn	13 Sea Pacific	Sea Ctr W	---	0351		

Major Chg: None  
 Minor Chg: 9/08, 9/07

(Rev.9/08) **RT. 3 (4, 13)**

**ROUTE 13**



**COMFORT STATIONS:**

- SPU, Student Union Bldg, 315 W Bertona St
- SPU, Crawford Music Bldg, 3224 3 Av W
- 24x7, 7-Eleven Store, 9 Nickerson St
- Pizza Hut Restaurant, 2231 Queen Anne Av N
- Eat Local, 2400 Queen Anne Ave N
- Private, Tea Cup
- 24x7, Safeway, 2100 Queen Anne Av
- 24x7, Metropolitan Market, 1908 Queen Anne Av N
- Palladian Apts/Mickey Flynn's, 2000 2 Av

# RT. 5 (54,55) (Rev.10/14/10)

Major Chg: None  
Minor Chg: 9/10, 6/09, 9/07, 9/05

## ROUTE 5

**TO: NTC**

**FROM:**

**3 Av/Pine St**

- ◆ 3 Av
- R** Battery St
- L** Aurora Av (entr Aurora Av N/Hwy 99)
- C** Aurora Av N
- R** Bridge Wy N exit
- L** N 38 St
- R** Fremont Wy N
- R** Fremont Av N
- L** N 43 St
- R** Phinney Av N
- C** Greenwood Av N
- R** N 105 St
- C** N Northgate Wy
- R** Meridian Av N
- C** College Wy N
- L** N 92 St
- L** 1 Av NE
- R** NE 100 St
- L** entr NTC
- S** (Bay 2: drop off only; proceed to west layover area near NE 103 St)

**When scheduled from 2 Av/S Jackson(N/B)**

- ◆ 2 Av S
- R** Main St
- L** 4 Av S
- L** Prefontaine PI S
- C** 3 Av
- C** reg rte

**When scheduled from 2 Av S/S King St**

- ◆ 2 Av S (S/B)
- R** S King St
- R** 1 Av S
- R** S Main St
- L** 4 Av S
- L** Prefontaine PI S
- C** 3 Av S
- C** reg rte

**When scheduled to 1 Av NW/NW 90 St**

- operate reg rte
- 2** Greenwood Av N / N 85 St
- C** Greenwood Av N
- L** N 90 St
- S** 1 Av NW

**When scheduled to Shoreline CC**

- operate reg rte
- 2** Greenwood Av N / N 105 St
- C** Greenwood Av N
- C** Westminster Wy N
- L** Dayton Av N
- L** N 160 St
- R** Greenwood Av N
- L** NW Innis Arden Wy
- R** Island to N-S rdwy (keep left on upper rdwy)
- S**

**TO:**

**3 Av/Pike St**

**FROM: NTC**

- ◆ NTC westside layover area. Make U-turn and proceed S/B through Transit Center (east side of island)
- S** Bay 6
- R** NE 100 St
- L** 1 Av NE
- R** N 92 St
- R** College Wy N
- C** Meridian Av N
- L** N Northgate Wy
- C** N 105 St
- L** Greenwood Av N
- C** Phinney Av N
- L** N 43 St
- R** Fremont Av N
- L** Fremont Wy N
- R** Aurora Av N
- R** "Downtown/Denny Wy" exit (right lane)
- C** Wall St
- L** 3 Av
- S**

**When scheduled to 3 Av S/S Main St**

- operate reg rte
- 2** Wall St
- L** 3 Av
- C** 3 Av S
- S**

**When scheduled from 1 Av NW/NW 90 St**

- ◆ NW 90 St
- L** 3 Av NW
- L** NW 85 St
- C** N 85 St
- R** Greenwood Av N
- C** reg rte

**When scheduled from Shoreline CC**

- ◆ Shoreline CC
- C** Upper rdwy (past Bldgs 10, 11, 12)
- L** 1st left turn onto one-way rdwy
- L** NW Innis Arden Wy
- C** N Innis Arden Wy
- R** Greenwood Av N
- L** N 160 St
- R** Dayton Av N
- R** Westminster Wy N
- C** Greenwood Av N
- C** reg rte

**When scheduled from Greenwood Av N/ N Innis Arden Wy**

- ◆ N Innis Arden Wy
- R** Island to N-S rdwy (keep left on upper rdwy)
- 2** Shoreline CC
- C** reg rte



Major Chg:None  
 Minor Chg:9/10, 6/09, 9/07, 9/05

(Rev.2/23/12) **RT. 5 (54,55)**

## ROUTE 5 EXPRESS

**TO:**  
**1 Av NW/NW 90 St**

**FROM:**  
**Downtown Seattle**

- ◆ 3 Av
- R** Battery St
- L** Aurora Av (entr Aurora Av N/Hwy 99)
- C** Aurora Av N
- R** "Green Lake Wy N" exit
- L** N 46 St
- R** Phinney Av N
- C** Greenwood Av N
- L** N 90 St
- S** (1 Av NW)

**When scheduled from**  
**2 Av S/S King St**

- ◆ 2 Av S (S/B)
- R** S King St
- R** 1 Av S
- R** S Main St
- L** 4 Av S
- L** Prefontaine PI S
- C** 3 Av S
- C** reg exp rte

**When scheduled from**  
**2 Av/S Jackson(N/B)**

- ◆ 2 Av S
- R** Main St
- L** 4 Av S
- L** Prefontaine PI S
- C** 3 Av
- C** reg exp rte

### Express Stop Instructions

**Northbound**  
 Make no stops between Aurora Av N/Denny Wy & Phinney Av N/N 64 St except at:

- Phinney Av N/N 46 St
- Phinney Av N/N 55 St

**TO:**  
**Downtown Seattle**

**FROM:**  
**1 Av NW/NW 90 St**

- ◆ NW 90 St
- L** 3 Av NW
- L** NW 85 St
- C** N 85 St
- R** Greenwood Av N
- C** Phinney Av N
- L** N 46 St
- R** Aurora Av N
- R** "Downtown/Denny Wy" exit (right lane)
- C** Wall St
- L** 3 Av
- S** (Pike St)

**When scheduled to**  
**3 Av S/S Main St**

operate reg rte

- 2** Wall St
- L** 3 Av
- C** 3 Av S
- S** (S Main St)

**Southbound**  
 Make no stops between Phinney Av N/N 65 St & Aurora Av N/John St except at:

- Phinney Av N/N 55 St
- Phinney Av N/N 46 St

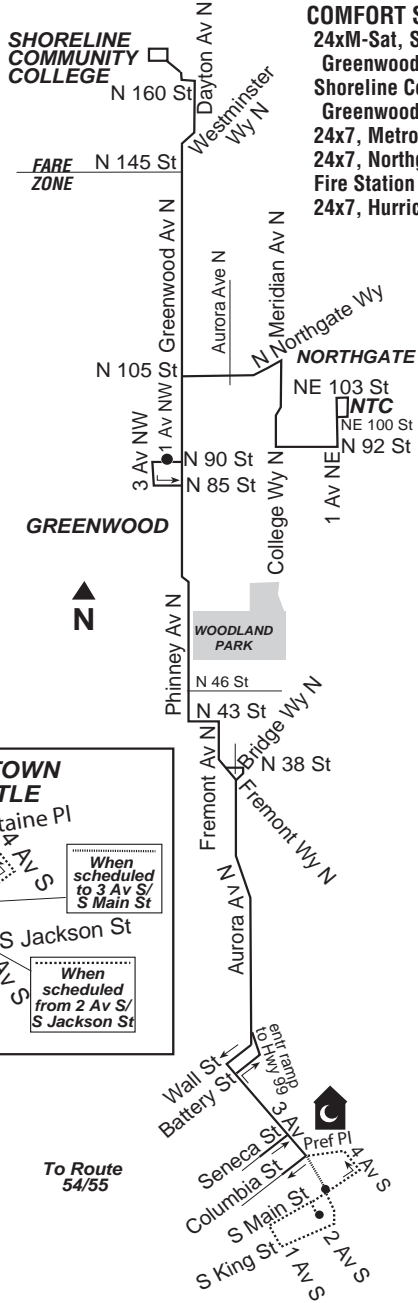
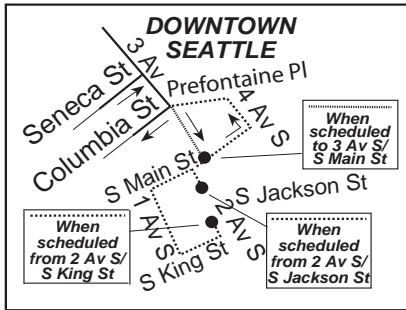
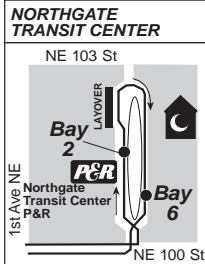
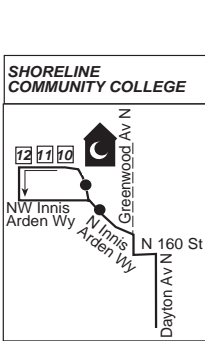
		FRONT/SIDE		FRONT			
Rt	From:	To:	Rt#	Dest.	Disp.	"Via"Disp.	F/S TRAN DASH CODE
5	3/UNION	SHOR CC	5	ShorelineCC	Greenwood	---	03C7
	3/PINE	NGT TR CTR	5	Northgate	Greenwood	---	038E
	2/JACK	1NW/90	5	Greenwood	Wdland Pk	---	0088
	2/KING						
	SHOR CC	3/PIKE	5	Downtown	Greenwood	---	0390
	NGT TR CTR	2/JAXN					
	1NW/90		5	Downtown	Wdland Pk	---	0084
<b>*EXPRESS*</b>							
	3/UNION	1NW/90	5	Greenwood	Express		0086
	3/PINE						
	2/JACK						
	1NW/90	3/PIKE	5	Downtown	Express		008A
		2/JAXN					
54	14SW/98	3/PINE	54	Downtown	Alaska Jct	---	0300
	29SW/BART	6/BELL					
		3/VIRG					
		3/WALL					
		35SW/AVA	54	Alaska Jct	---	---	031E
	6/BELL	14SW/98	54	White Center	Alaska Jct	#947	0316
	3/PIKE						
	3/WALL	29SW/BART	54	W'wood Vill	Alaska Jct	---	05DA
		@Alsk/Cal	54	W'wood Vill	---	---	05DB
<b>*EXPRESS*</b>							
	6/BELL	45SW/BRAC	54	Fauntleroy	Express	---	0398
	3/PIKE						
	45SW/BRAC	3/PINE	54	Downtown	Express	---	0396
		6/BELL					
		3/VIRG					
55	CAL/ATL	6/BLAN	55	Downtown	Alaska Jct	---	0322
		3/WALL					
		CAL/ALSK	55	Alaska Jct	Shuttle	---	0328
	6/BLAN	CAL/ATL	55	Admiral Dist	Alaska Jct	---	0326
	3/WALL						
	CAL/ALSK	CAL/ATL	55	Admiral Dist	Shuttle	---	0652
<b>*METRO BASE*</b>							
	ANY TERM	CENT BASE	---	Central Base	Airport Wy	---	0026
	OTHER	ATL BASE	---	Atlantic Base	---	---	4D1
<b>*DASH SIGN Instructions*</b>							
#947 - Display dash sign #947 - "Via Fauntleroy Ferry Terminal"							
<b>*NOTE*</b>							
N/B when scheduled from Rt 54 to Rt 5, change signs at SW Avalon Wy/ SW Charlestown St. Southbound when scheduled from Rt 5 to Rte 54, change signs at Aurora Av/Denny St.							

Routes  
1 - 14

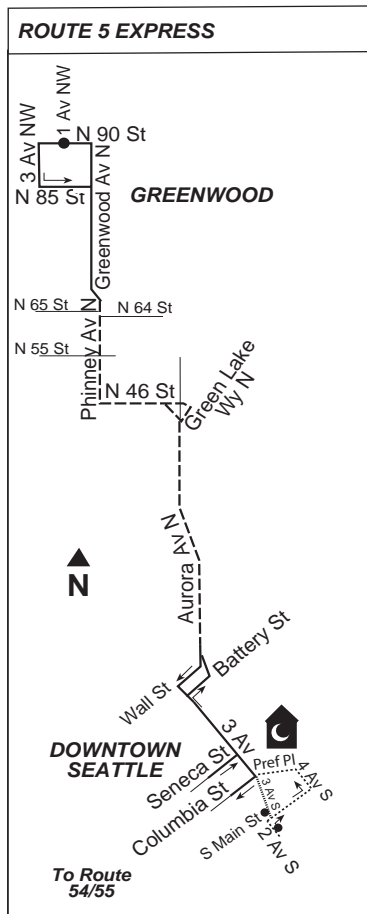
# RT. 5 (54,55) (Rev.9/10)

Major Chg:None  
Minor Chg:9/10, 6/09, 9/07, 9/05

## ROUTE 5



**COMFORT STATIONS:**  
24xM-Sat, Shoreline Comm. Coll. - Bldg 1300,  
Greenwood Av N/NW Innis Arden Wy  
Shoreline Comm. Coll. - Bldgs 900 & 1000,  
Greenwood Av N/NW Innis Arden Wy  
24x7, Metro Employee Parking Garage, 1233 6 Ave S  
24x7, Northgate TC, 10200 1 Av NE  
Fire Station #21, 7304 Greenwood Av N  
24x7, Hurricane Café, 2230 7 Av



To Route 54/55

To Route 54/55

BK 5 PDF

Major Chg: None  
Minor Chg: 9/07, 2/05

(Rev.2/10)

# RT. 5 (54,55)

## ROUTE 54

**TO:**  
**3 Av/Pine St**

**FROM:**  
**14 Av SW/SW 98 St**

- ◆ 14 Av SW
- R** SW 98 St
- R** 15 Av SW
- L** SW Roxbury St
- R** 16 Av SW
- L** SW Cambridge St
- R** Delridge Wy SW
- L** SW Henderson St
- C** SW Barton Pl
- C** SW Barton St
- L** 26 Av SW

**When scheduled from  
29 Av SW/SW Barton  
St**

- ◆ SW Barton St  
(fs 29 Av SW)
- R** 26 Av SW

---

- R** SW Roxbury St
- R** 35 Av SW
- L** SW Barton St
- C** California Av SW
- C** SW Brace Point Dr
- R** SW Wildwood Pl
- R** Fauntleroy Wy SW
- L** California Av SW
- L** SW Edmunds St
- R** 44 Av SW
- R** SW Alaska St
- L** 35 Av SW
- R** SW Avalon Wy
- R** SW Spokane St
- C** SW Spokane St  
(bus-only lane)
- C** W Seattle Bridge  
(bus-only lane)
- R** entr "Alaskan Wy  
Viaduct" (Hwy 99)
- C** Alaskan Wy Viaduct  
(Hwy 99)
- R** "Seneca St" exit

- C** Seneca St
- C** Seneca St (bus-only  
lane - fs 2 Av)

**Slow Order**

5 mph or less on Seneca  
St when crossing 2 Av and  
entering the bus only lane

- L** 3 Av
- S** (Pine St)

**When scheduled to  
3 Av/Virginia St**

- operate reg rte
- 2** 3 Av/Pine St
- C** 3 Av
- S** (Virginia St)

**When scheduled to  
6 Av/Bell St**

- operate reg rte
- 2** 3 Av/Pine st
- C** 3 Av
- R** Battery St
- R** 7 Av
- R** Bell St
- S** (ns 6 Av)

**When scheduled to  
3 Av/Wall St**

- operate reg rte
- 2** 3 Av/Pine St
- R** Battery St
- L** 4 Av
- L** Wall St
- S** (fs 3 Av-north side)

**TO:**  
**14 Av SW/SW 98 St**

**FROM:**  
**3 Av/Pike St**

- ◆ 3 Av
- R** Columbia St
- C** Alaskan Wy Viaduct  
(Hwy 99)
- R** "W Seattle Bridge" exit
- C** W Seattle Bridge
- L** 35 Av SW
- R** SW Alaska St
- L** 44 Av SW
- L** SW Edmunds St
- R** California Av SW
- R** Fauntleroy Wy SW
- L** SW Wildwood Pl
- L** SW Brace Point Dr
- C** California Av SW
- C** SW Barton St

**When scheduled to  
29 Av SW/SW Barton  
St**

- S** (fs 29 Av SW)

---

- R** 35 Av SW
- L** SW Roxbury St
- L** 26 Av SW
- R** SW Barton St
- C** SW Barton Pl
- C** SW Henderson St
- R** Delridge Wy SW
- L** SW Cambridge St
- R** 16 Av SW
- L** SW Roxbury St
- R** 14 Av SW
- S** (ns SW 98 St)

**When scheduled from  
6 Av/Bell St**

- ◆ Bell St
- L** 3 Av
- R** Columbia St
- C** reg rte

**When scheduled from  
3 Av/Wall St**

- ◆ Wall St (fs 3 Av)
- L** 2 Av
- L** Battery St
- R** 3 Av
- C** reg rte

Routes  
1 - 14

# RT. 5 (54,55) (Rev.9/07)

Major Chg: None  
Minor Chg: 9/07

## ROUTE 54 FAUNTLEROY EXPRESS

**TO:**  
**3 Av/Pine St**

**FROM:**  
**45 Av SW/  
SW Brace Point Dr**

- ◆ SW Brace Point Dr
- L SW Wildwood Pl
- R Fauntleroy Wy SW
- R SW Avalon Wy
- R SW Spokane St
- C SW Spokane St (bus-only lane)
- C W Seattle Bridge (bus-only lane)
- R entr "Alaskan Wy Viaduct" Hwy 99
- C Alaskan Wy Viaduct (Hwy 99)
- R "Seneca St" exit
- C Seneca St
- C Seneca St (bus-only lane - fs 2 Av)

**When scheduled to  
6 Av/Bell St**

- operate reg rte
- 2 3 Av/Pine St
- R Battery St
- R 7 Av
- R Bell St
- S (ns 6 Av)

**When scheduled to  
3 Av/Virginia St**

- operate reg rte
- 2 3 Av/Pine St
- C 3 Av
- S (Virginia St)

**TO:**  
**45 Av SW/  
SW Brace Point Dr**

**FROM:**  
**6 Av/Bell St**

- ◆ Bell St
- L 3 Av
- R Columbia St
- C Alaskan Wy Viaduct (Hwy 99)
- R "W Seattle Bridge" exit
- C W Seattle Bridge
- C Fauntleroy Wy SW
- L SW Wildwood Pl
- R 45 Av SW
- L SW Brace Point Dr
- S

**Slow Order**

5 MPH or less on Seneca St when crossing 2 Av and entering the bus only lane

- L 3 Av
- S (Pine St)

### Express Stop Instructions

**Northbound**

Make no stops between Fauntleroy Wy SW/SW Oregon St and 2 Av/Seneca St.

**Southbound**

Make no stops between 2 Av/Columbia St and Fauntleroy Wy SW/SW Oregon St.

<b>ROUTE LEGEND</b>
◆ Begin Route (on...)
C Continue (on...)
L Left
R Right
S Stop
2 To...
<b>SIGNAGE LEGEND</b>
@ Change At

Major Chg: None  
Minor Chg: 9/07

(Rev.2/23/12) **RT. 5 (54,55)**

## ROUTE 55

**TO:**

**3 Av/Pine St**

**FROM:**

**California Av SW/  
SW Atlantic St**

- ◆ SW Atlantic St
- R** California Av SW
- R** SW Oregon St
- L** 44 Av SW
- C** Glenn Wy SW
- L** SW Alaska St
- L** 35 Av SW
- R** SW Avalon Wy
- R** SW Spokane St
- C** SW Spokane St  
(bus-only lane)
- C** W Seattle Bridge  
(bus-only lane)
- C** W Seattle  
Bridge-<F50P10>
- R** entr "Alaskan Wy  
Viaduct" (Hwy 99)
- C** Alaskan Wy Viaduct  
(Hwy 99)
- R** "Seneca St" exit
- C** Seneca St
- C** Seneca St (bus-only  
lane - fs 2 Av)

### Slow Order

5 mph or less on Seneca St when crossing 2 Av and entering bus only lane

- L** 3 Av
- S** (Pine St)

### When scheduled to 3 Av/Virginia St

- operate reg rte
- 2** 3 Av/Pine St
- C** 3 Av
- S** (Virginia St)

### When scheduled to 6 Av/Blanchard St

- operate reg rte
- 2** 3 Av/Pine St
- C** 3 Av
- R** Blanchard St
- S** (f/s 6 Av)

### When scheduled to Alaska Junction Bay 4

- operate reg rte to  
California Av SW/  
SW Oregon St
- C** California Av SW
- R** SW Alaska St
- S** (Bay 4)

### When scheduled to 3/Wall

- operate reg rte
- 2** 3 Av/Pine St
- R** Battery St
- L** 4 Av
- L** Wall St
- S** (fs 3 Av-south side)

**TO:**

**California Av SW/  
SW Atlantic St**

**FROM:**

**3 Av/Pike St**

- ◆ 3 Av
- R** Columbia St
- C** Alaskan Wy Viaduct  
(Hwy 99)
- R** "W Seattle Bridge" exit
- C** W Seattle Bridge
- L** 35 Av SW
- R** SW Alaska St
- R** 44 Av SW
- R** SW Oregon St
- L** California Av SW
- L** SW Seattle St
- R** 44 Av SW
- R** SW Atlantic St
- S**

### When scheduled from 5 Av/Pine St

- ◆ 5 Av
- R** Union St
- C** reg rte

### When scheduled from 6 Av/Blanchard St

- ◆ Blanchard St
- L** 7 Av
- L** Bell St
- L** 3 Ave
- C** reg rte

### When scheduled from Alaska Junction Bay 4

- ◆ SW Alaska St
- R** 44 Av SW
- C** reg rte

### When scheduled from 3/Wall

- ◆ Wall St (fs-south side)
- L** 2 Av
- L** Battery St
- R** 3 Av
- C** reg rte

**Routes  
1 - 14**

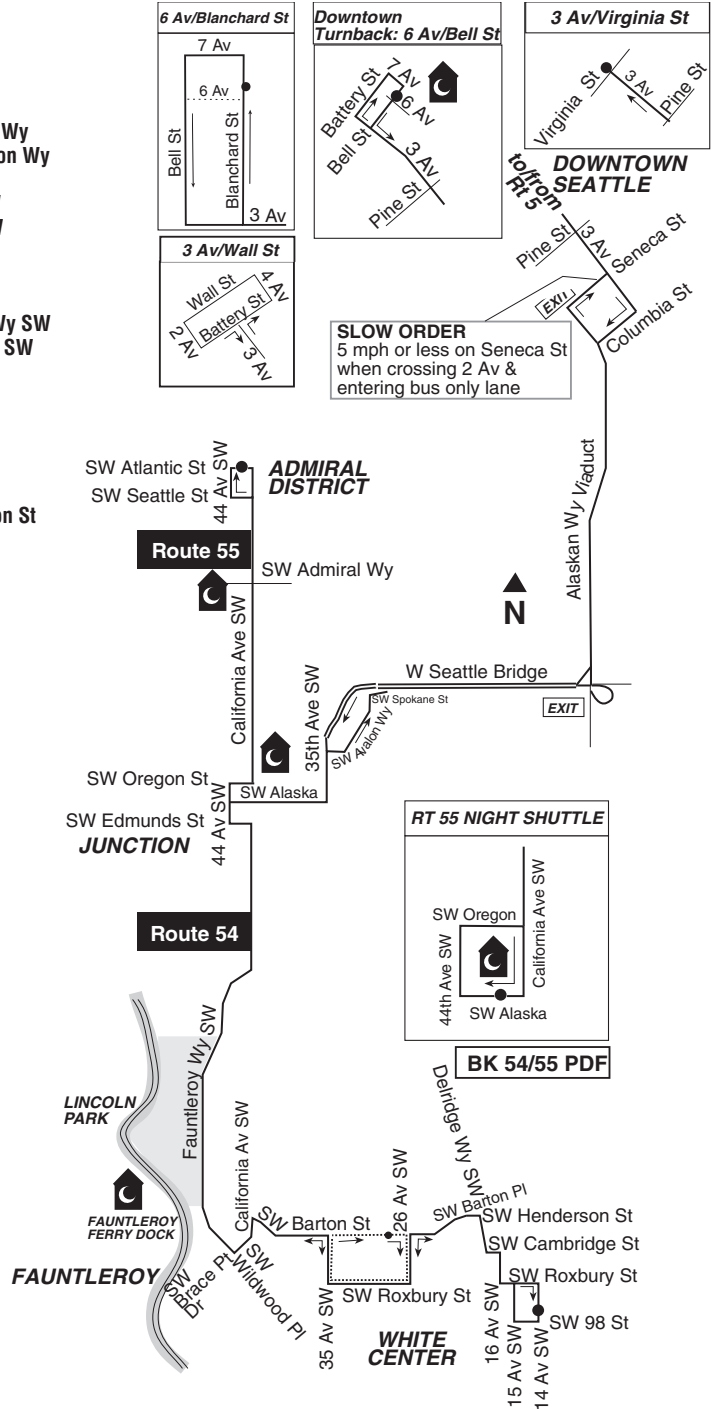
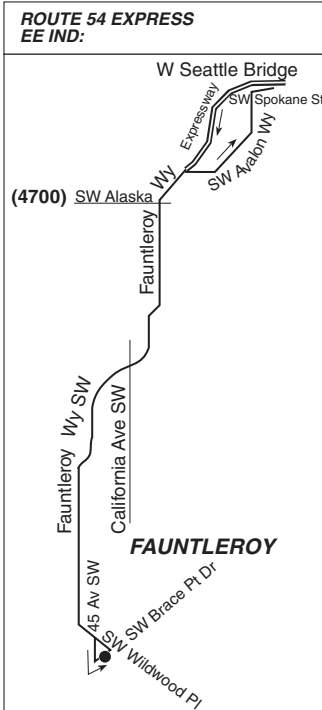
# RT. 5 (54,55) (Rev.2/23/12)

Major Chg: None  
Minor Chg: 9/07

## ROUTE 54 & 55

### COMFORT STATIONS:

- Fire Station #32, 3715 SW Alaska St
- 24x7, 7-Eleven Store, 3280 SW Avalon Wy
- Kentucky Fried Chicken, 3501 SW Avalon Wy
- Java Bean, 2920 SW Avalon Wy
- Coffee To A Tea, 4541 California Av SW
- 24x7, 7-Eleven Store, 3801 Calif Av SW
- 24xM-Sat, Chevron Gas, 2347 Cali Av SW/Admiral
- Zatz A Better Bagel, 2348 Cali Av SW
- 24x7, Union 76 Gas, 4580 Fautleroy Wy SW
- 24x7, 7-Eleven Store, 4812 Erskine Wy SW
- 24xM-Sat, Ferry Terminal at Vashon, Vashon Ferry Dock
- Super Deli & Grocery, 9051 35 Av SW
- 24xM-Sat, QFC - Westwood Village, 2500 SW Barton St
- Starbucks, 4101 SW Admiral Wy
- 24x7, Roxhill Park, 29 Av SW/SW Barton St
- Chevron Gas, 1520 SW 100 St
- A&B Laundromat, 9644 14 Av SW
- Golden House Deli, 9823 15 Av SW



Major Chg: None  
Minor Chg: 2/06(7EX), 6/05, 9/04

(Rev.1/31/12) **RT. 7 (49)**

## ROUTE 7

**TO:**  
**4 Av/Virginia St**

**FROM: Rainier Av S/  
S Henderson St**

◆ S Henderson St  
**R** Seward Park Av S  
**R** Rainier Av S

**When scheduled  
from Waters Av S/S  
Fletcher St**

◆ Waters Av S  
**R** 62 Av S  
**L** S Prentice St  
**L** 64 Av S

### Slow Order

10 mph or less when wet  
pavement on 64 Av S  
between S Cooper St &  
Waters Av S

**L** Waters Av S  
**R** 57 Av S

### Slow Order

Trolleys-5 mph or less on  
57 Av S between Waters  
Av S & Rainier Av S

**L** Rainier Av S

### Slow Order

Trolleys-25 mph or less  
on Rainier Av S between  
S Andover St & S Court St

**L** S Jackson St  
**2** stop

**R** 4 Av S

**When scheduled to  
4 Av/University St  
N/B Nite Owl service**

**C** 4 Av  
**S** University St

**L** Prefontaine Pl S  
**C** 3 Av

**When scheduled to  
4 Av/Pike St**

**R** Pike St  
**S**

**R** Virginia St  
**S** (ns 4 Av; overflow  
only ns 5 Av)

**TO: Rainier Av S/  
S Henderson St**

**FROM:**  
**4 Av/Virginia St**

◆ Virginia St  
**R** 7 Av  
**R** Stewart St  
**L** 3 Av

**When scheduled from  
4 Av/Union St  
S/B Nite Owl Service  
(See Sec. 9 for Night  
Owl layovers)**

◆ Union St  
**L** 3 Av

**C** 3 Av S  
**L** 2 Av Ext S  
**L** S Jackson St  
**R** Rainier Av S

### Slow Orders

- Trolley-20 mph or less  
S/B at Rainier Av S/  
S Walden St
- Trolley-25 mph or less  
on Rainier Av S between  
S Court St & S Andover  
St

**When scheduled  
to S Henderson St  
turnback**

**L** S Henderson St  
**S**

**R** 57 Av S

### Slow Order

Trolleys-5 mph or less on  
57 Av S between Rainier  
Av S & Waters Av S

**L** Waters Av S

**R** 62 Av S  
**L** S Prentice St  
**L** 64 Av S

### Slow Order

10 mph or less on wet  
pavement on 64 Av S  
between S Cooper St &  
Waters Av S

**L** Waters Av S  
**R** 57 Av S  
**L** Rainier Av S  
**R** S Henderson St  
**S**

Routes  
1 - 14

# RT. 7 (49) (Rev.2/6/12)

Major Chg: None  
Minor Chg: 9/09, 2/06(7EX), 6/05, 9/04

## ROUTE 7 EXPRESS

**TO: 3 Av/Union St**  
**FROM: Waters Av S/  
S Fletcher St**

- ◆ Waters Av S
- R 62 Av S
- 2 stop
- L S Prentice St
- L 64 Av S

### Slow Order

10 mph or less on wet pavement on 64 Av S between S Cooper St & Waters Av S

- L Waters Av S
- R 57 Av S
- L Rainier Av S
- L S Dearborn St
- R Seattle Blvd S (Airport Wy S)
- R 4 Av S
- 2 4 Av S Island Stop
- C 4 Av S
- L Prefontaine Pl S
- C 3 Av

**TO: 62 Av S/  
S Prentice St**  
**FROM: 8 Av/  
Blanchard St**

- ◆ 8 Av
- L Bell St
- L 3 Av
- C 3 Av S
- L 2 Av Ext S
- C 4 Av S
- L Seattle Blvd S (Airport Wy S)
- L S Dearborn S
- R Rainier Av S
- R 57 Av S
- L Waters Av S
- R 62 Av S
- S

## Express Stop Instructions

### Northbound

Make no stops between Rainier Av S/S Graham St & 4 Av S Island Stop at 4/Jackson except at:

- Rainier Av S/S Orcas St
- Rainier Av S/ S Edmunds St
- Rainier Av S/S Genesee St
- Rainier Av S/ S Andover St
- Rainier Av S/S Forest St (Mt Baker TC)
- Rainier Av S/S Walker St
- I-90/Rainier Av S Freeway Station
- S Dearborn St/ Corwin Pl S
- S Dearborn St/5 Av S

### Southbound

Make no stops between 3 Av S/S Main St & Rainier Av S/S Graham St except at:

- S Dearborn St/6 Av S
- S Dearborn St/ Corwin Pl S
- I-90/Rainier Av S Freeway Station
- Rainier Av S/23 Av S
- Rainier Av S/ S McClellan St
- Rainier Av S/S Andover St
- Rainier Av S/S Genesee St
- Rainier Av S/ S Edmunds St
- Rainier Av S/S Orcas St

Rt	From:	To:	Rt#	Dest. Disp.	"Via" Disp.	F/S	TRAN
7	RAIN/HEND WAT/FLTR (local)	4/VIRG 4/PIKE 4/UNIV 3/PIKE 5S/JAXN	7	Downtown	Rainier Ave	---	00AD
	RAIN/HEND WAT/FLTR	12NE/NE47	7	Downtown	Rainier Ave	---	00AD
	4/VIRG	@12/Jaxn	49	Univ Dist	Broadway	---	0337
	4/UNION	62S/PRNT	7	Prentice St	Rainier Ave	---	00AF
	3/UNION	WAT/FLTR	7	Prentice St	Rainier Ave	#63	00AF
	5/PINE	RAIN/HEND	7	RainierBch	Rainier Ave	---	020A
	5S/JACK	RAIN/HEND via Pr'ntice St	7	Prentice St	Rainier Ave	---	00AF
		@62S/WTRS	7	Rainier bch	Rainier Ave	---	020A
<b>*NOTE*</b>							
When scheduled to Rt 83, change signs at 8 Av S/S Jackson St							
<b>*EXPRESS*</b>							
	WAT/FLTR	3/PIKE	7	Downtown	Express	---	00A6
		@7S/Drbn	7	Downtown	3 Av	---	003B
	8/BLCH	62S/PRNT	7	Prentice St	Express	---	00A4
<b>*Dash Sign Instructions*</b>							
When scheduled to Waters/Fletcher only, display dash sign #63 - "To Waters/Fletcher"							
49	ATL BASE	12NE/NE47	---	To Route 49	viaBroadway	---	075E
		@Bdwy/Pine	49	Univ Dist	---	---	0346
	3/VIRG 4/PIKE 3/UNION	12NE/NE47	49	Univ Dist	Broadway	---	0337
	12NE/NE47	3/VIRG 3/UNION 5S/JAXN	49	Downtown	Broadway	---	033B
		ATL BASE	49	Broadway	---	---	0345
		@10E/Merc	---	Intl Dist	Broadway	---	031F
		@12S/Jaxn	---	Atlantic Base	S Jackson	---	059E
	12NE/NE47	62S/PRNT	49	Downtown	Broadway	---	033B
		@Pine/Boren	7	Prentice St	Rainier Ave	---	00AF
		WAT/FLTR	49	Downtown	Broadway	---	033B
		@Pine/Boren	7	Prentice St	Rainier Ave	#63	00AF
		RAIN/HEND	49	Downtown	Broadway	---	033B
		@Pine/Boren	7	Rainier Beach	Rainier Ave	---	020A
		RAIN/HEND	49	Downtown	Broadway	---	033B
		via Pr'ntice St	7	Prentice St	Rainier Ave	---	00AF
		@62S/Wtrs	7	Rainier Beach	Rainier Ave	---	020A
<b>*METRO BASE*</b>							
	62S/PRNT	CEN(I-5)	---	Central Base	Airpt Wy	---	0026
	OTHER	ATL BASE	---	Atlantic Base	S Jackson	---	059E
	TERM	CENT BASE	---	Central Base	S Jackson	---	000D



Major Chg: None  
 Minor Chg: 9/09, 2/06(7EX), 6/05, 9/04

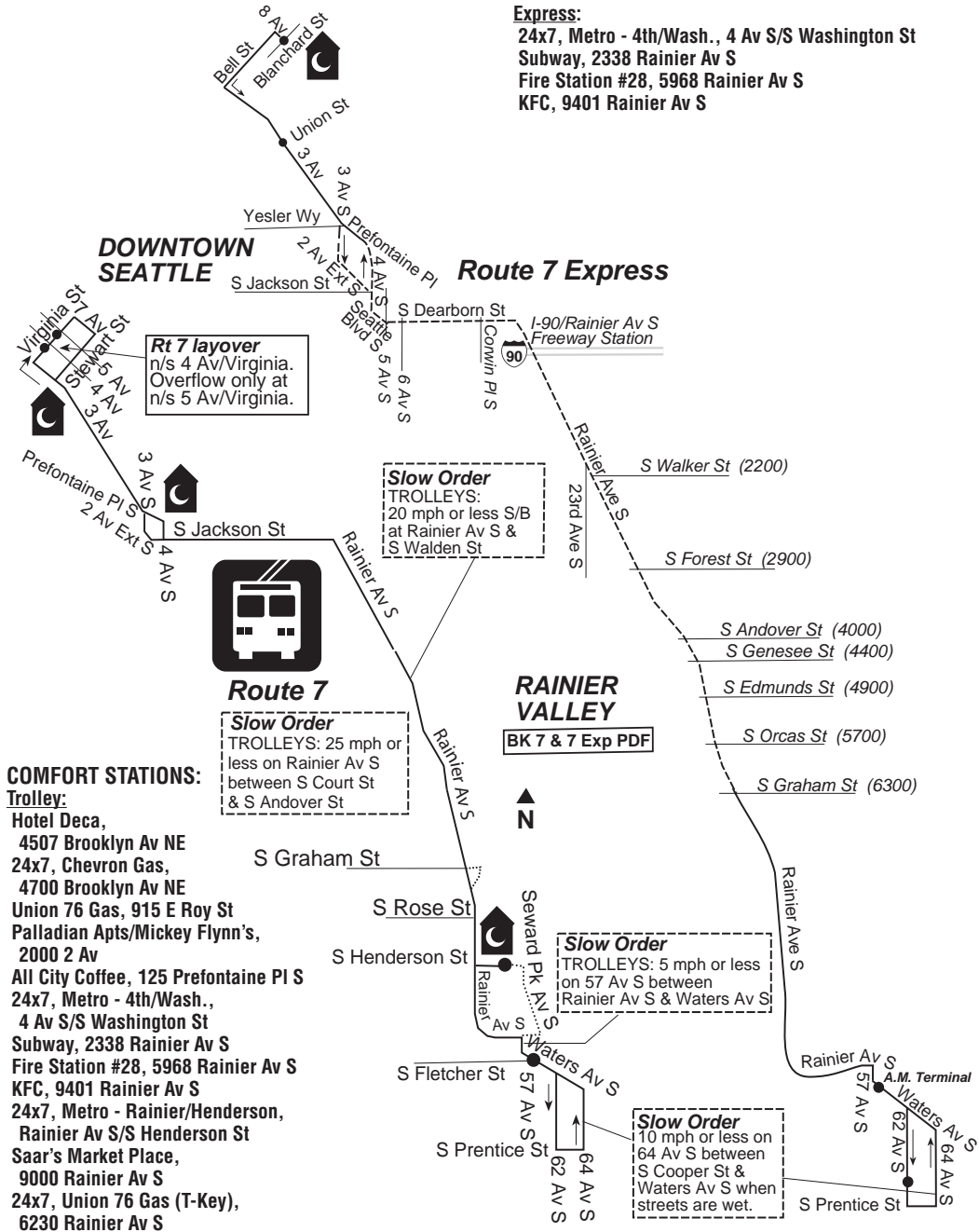
(Rev.9/09) **RT. 7 (49)**

**ROUTES 7 & 7 EXPRESS**

**COMFORT STATIONS:**

**Express:**

- 24x7, Metro - 4th/Wash., 4 Av S/S Washington St
- Subway, 2338 Rainier Av S
- Fire Station #28, 5968 Rainier Av S
- KFC, 9401 Rainier Av S



# RT. 7 (49) (Rev.1/31/12)

Major Chg: New 6/05  
Minor Chg: None

## ROUTE 49

**TO:**  
**12 Av NE/NE 47 St**

**FROM:**  
**3 Av/Virginia St**

- ◆ Virginia St
- R** 3 Av
- R** Stewart St
- L** 2 Av
- L** Pike St

**When scheduled from  
3 Av/Union St  
(See Sec. 9 for Night  
Owl layovers)**

- ◆ 3 Av
- R** Pike St
- C** reg rte

- C** E Pike St
- L** Bellevue Av
- R** E Pine St
- L** Broadway

**When scheduled from  
Boren Av/E Yesler Wy**

- ◆ Boren Av
- R** Broadway
- C** Broadway E
- R** E Roy St
- C** 10 Av E
- L** E Roanoke St
- R** Harvard Av E
- R** Eastlake Av E
- C** University Bridge
- R** NE Campus Pkwy
- L** 15 Av NE
- L** NE 45 St
- R** 11 Av NE
- R** NE 47 St
- R** 12 Av NE
- S**

**TO:**  
**3 Av/Virginia St**

**FROM:**  
**12 Av NE/NE 47 St**

- ◆ 12 Av NE
- L** NE 45 St
- R** 15 Av NE
- R** NE Campus Pkwy
- L** University Bridge
- C** Eastlake Av E
- L** Harvard Av E
- L** E Roanoke St
- R** 10 Av E
- C** E Roy St
- L** Broadway E
- C** Broadway

**When scheduled to  
Boren Av/E Yesler Wy**

- C** Boren Av
- C** Base Route
- R** E Pine St
- C** Pine St

**When scheduled to  
3 Av/Union St**

- L** 3 Av
- S** (fs Union St)
- R** 1 Av
- R** Virginia St
- S** (layover 2 Av - 3 Av)

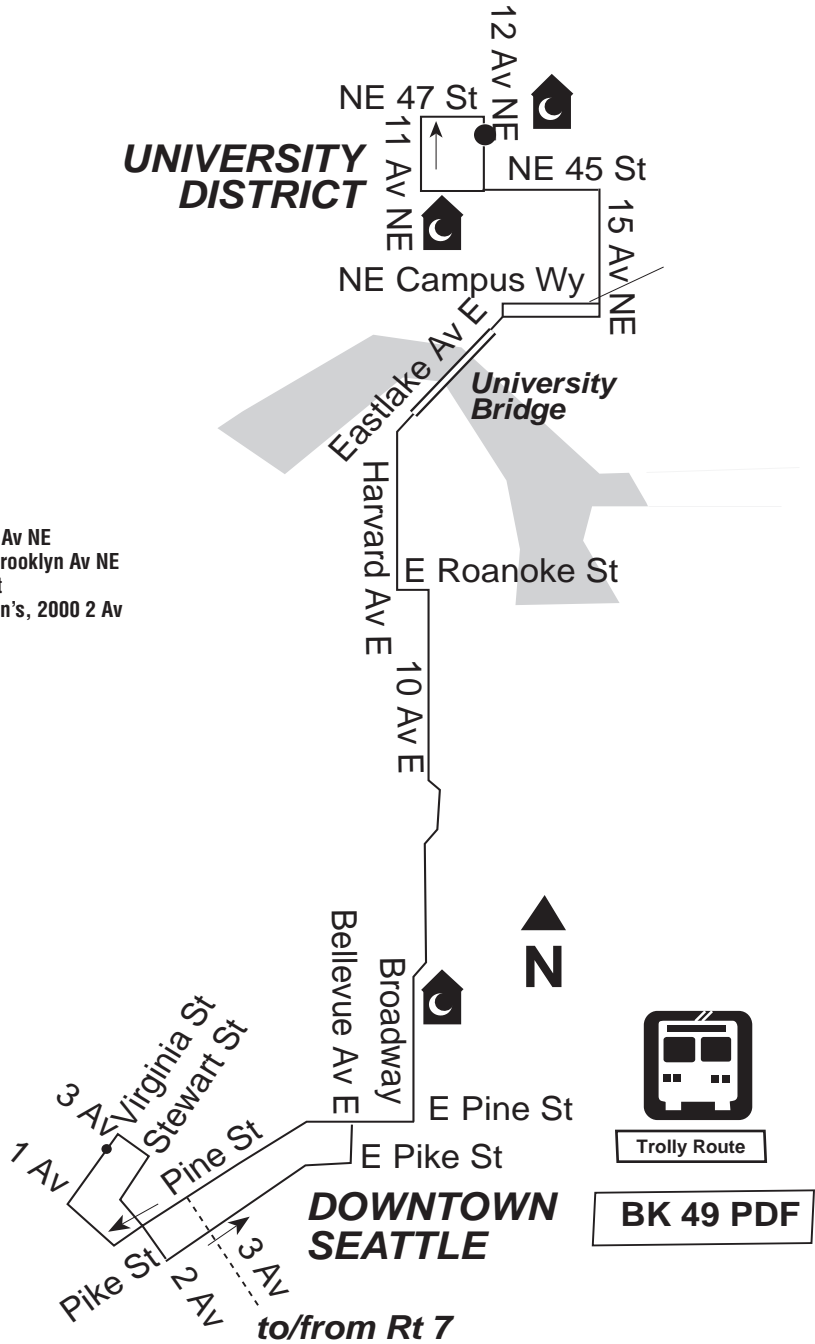
Major Chg: New 6/05  
Minor Chg: None

(Rev.2/06) **RT. 7 (49)**

## ROUTE 49

### COMFORT STATIONS:

- Hotel Deca, 4507 Brooklyn Av NE
- 24x7, Chevron Gas, 4700 Brooklyn Av NE
- Union 76 Gas, 915 E Roy St
- Palladian Apts/Mickey Flynn's, 2000 2 Av



# RT. 8 (Rev.2/2/12)

Major Chg: 9/97  
Minor Chg: 9/09, 9/08

## ROUTE 8

**TO:**  
**Rainier Av S/  
S Henderson St**

**FROM:**  
**1 Av W/W Mercer St**

- ◆ 1 Av W
- L W Mercer St
- R Queen Anne Av N
- L Denny Wy
- C E Denny Wy
- L E Olive Wy
- C E John St
- L 15 Av E
- R E Thomas St
- C E John St
- L E Madison St
- R M.L.King Jr Wy E
- C M.L.King Jr Wy
- R E Yesler Wy
- L 23 Av S
- L S Jackson St
- R M.L.King Jr Wy S
- R entr Mt Baker Transit Center
- C transit center rdwy (stay left)
- 2 Bay #2
- C transit center rdwy (clockwise loop)
- R M.L.King Jr Wy S
- L S Henderson St
- R Rainier Av S
- L Seward Park Av S

L S Henderson St  
**S**

**When scheduled from  
2 Av W/W Roy St**

- ◆ W Roy St
- R 1 Av W
- 2 (stop)
- C reg. rte.

**TO:**  
**1 Av W/W Mercer St**

**FROM:**  
**Rainier Av S/  
S Henderson St**

- ◆ S Henderson St
- R M.L.King Jr Wy S
- L Rainier Av S
- 2 Bay #1 (Mt Baker Transit Center)
- C Rainier Av S
- R S McClellan St
- L M.L.King Jr Wy S
- L S Jackson St
- R 23 Av S
- R E Yesler Wy
- L M.L.King Jr Wy
- C M.L.King Jr Wy E
- L E Madison St
- R E John St
- C E Thomas St
- L 15 Av E
- R E John St
- C E Olive Wy
- R E Denny Wy
- C Denny Wy
- R 1 Av N
- L Mercer St
- C W Mercer St
- R 2 Av W

**When scheduled to  
2 Av W/W Roy St**

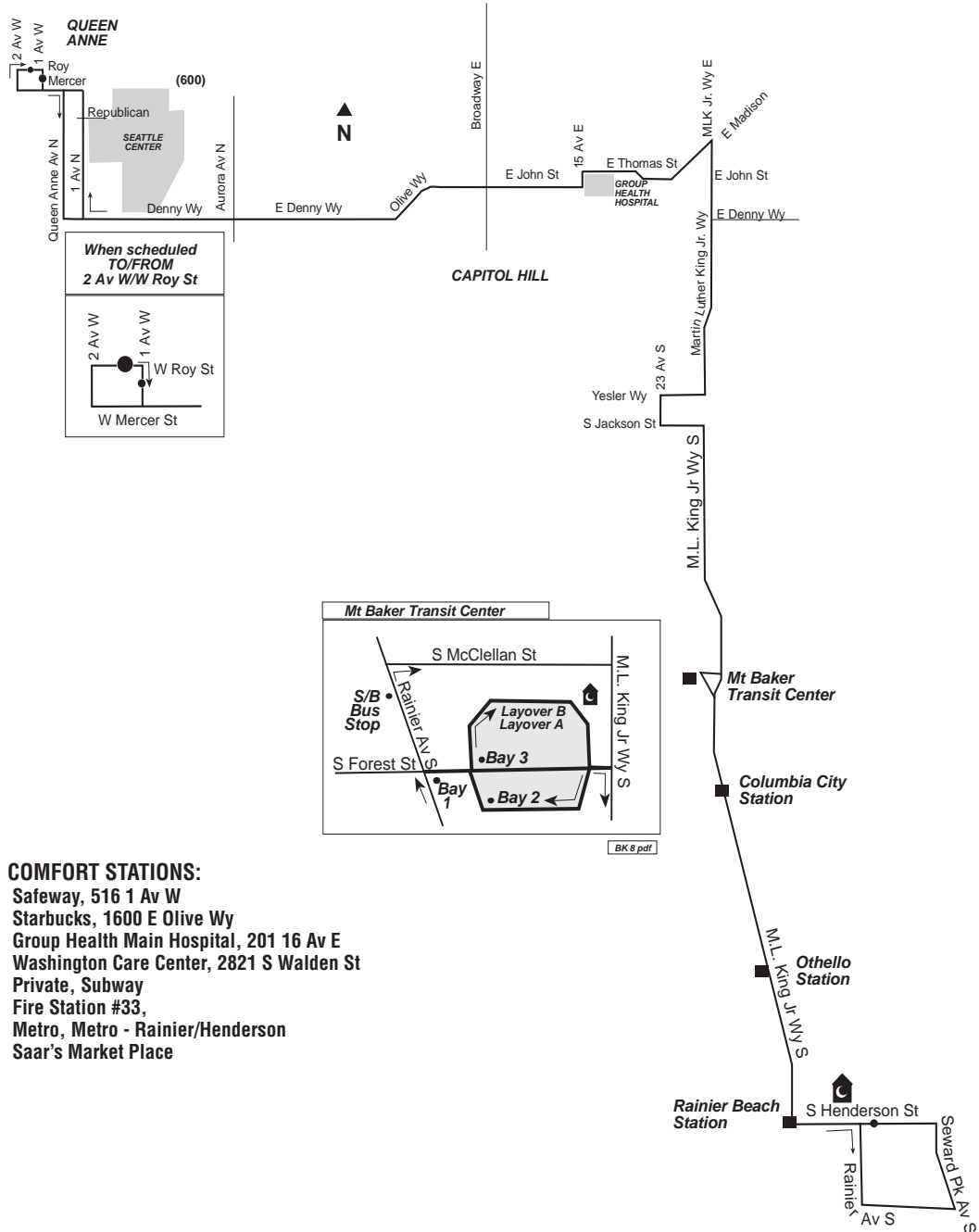
- R W Roy St
- S (lay in clear)
- R W Roy St
- R 1 Av W
- S

Rt	From:	To:	FRONT/SIDE Rt# Dest.Disp.	FRONT "Via"Disp.	F/S DASH CODE	TRAN DASH CODE
8	RAIN/HEND	1 W/MERC 2W/ROY	8 Sea Ctr	MLK Jr Wy S	0524	
		@MLK/SJAXN8	Sea Ctr		0055	
	1W/MERC	RAIN/HEND	8 Rainier Bch	MLK Jr Wy S	0522	
<b>*METRO BASE*</b>						
	ANY TERM	RYSN BASE	Ryerson Base		04D8	

Major Chg: 9/97  
 Minor Chg: 9/09, 9/08

(Rev.1/3/09) **RT. 8**

**ROUTE 8**



**Routes  
1 - 14**

- COMFORT STATIONS:**
- Safeway, 516 1 Av W
  - Starbucks, 1600 E Olive Wy
  - Group Health Main Hospital, 201 16 Av E
  - Washington Care Center, 2821 S Walden St
  - Private, Subway
  - Fire Station #33,
  - Metro, Metro - Rainier/Henderson
  - Saar's Market Place

# RT. 9 (Rev.2/10)

Major Chg: None  
Minor Chg: 9/09, 6/05, 9/04

## ROUTE 9 EXPRESS

**TO: 10 Av E/E Aloha St**  
**FROM:**  
**S Henderson St/**  
**M.L.King Jr Wy S**

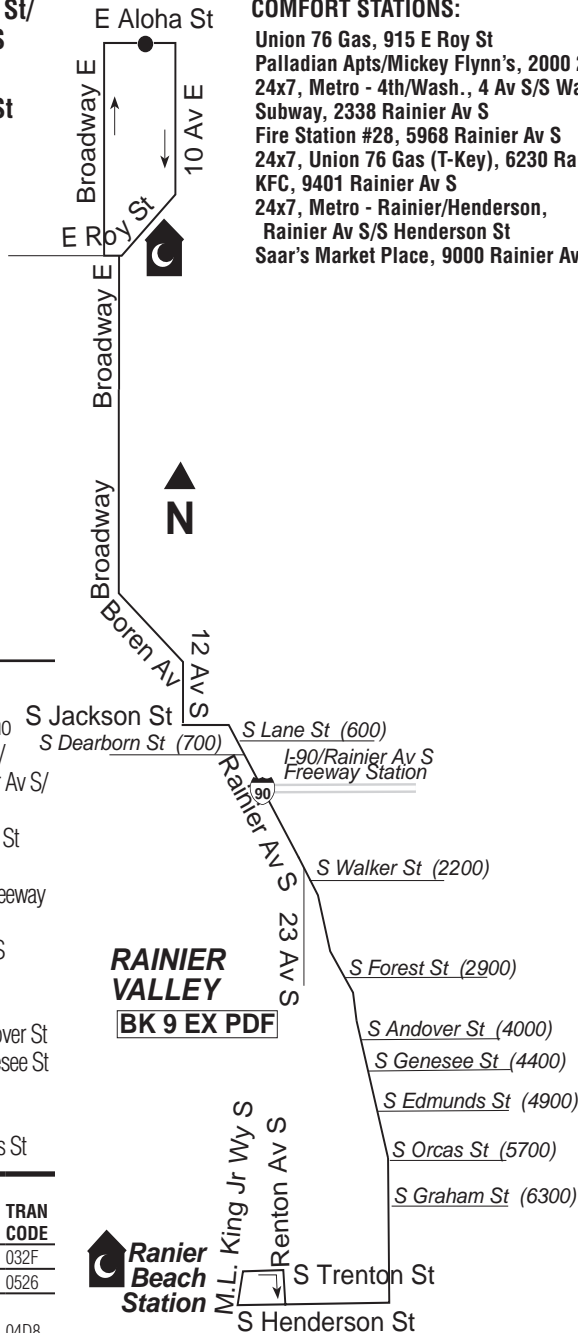
- ◆ S Henderson St (pullout at Ranier Beach Station)
- R** M.L.King Jr Wy S
- R** S Trenton St
- R** Renton Av S
- L** S Henderson St
- L** Rainier Av S
- L** S Jackson St
- R** 12 Av S
- L** Boren Av S
- R** Boren Av
- R** Broadway
- C** Broadway E
- L** E Roy St
- R** Broadway E
- R** E Aloha St
- S**

**TO: S Henderson St/**  
**M.L.King Jr Wy S**  
**FROM:**  
**10 Av E/E Aloha St**

- ◆ E Aloha St
- R** 10 Av E
- C** E Roy St
- L** Broadway E
- C** Broadway
- L** Boren Av
- C** Boren Av S
- R** 12 Av S
- L** S Jackson St
- R** Rainier Av S
- R** S Henderson St
- S** (pullout at Ranier Beach Station)

### COMFORT STATIONS:

- Union 76 Gas, 915 E Roy St
- Palladian Apts/Mickey Flynn's, 2000 2 Av 24x7, Metro - 4th/Wash., 4 Av S/S Washington St
- Subway, 2338 Rainier Av S
- Fire Station #28, 5968 Rainier Av S
- 24x7, Union 76 Gas (T-Key), 6230 Rainier Av S
- KFC, 9401 Rainier Av S
- 24x7, Metro - Rainier/Henderson, Rainier Av S/S Henderson St
- Saar's Market Place, 9000 Rainier Av S



### Express Stop Instructions

- N/B Express:** Make no stops between Rainier Av S/ S Graham St & 12 Av S/ S Jackson St except at:
- Rainier Av S/S Orcas St
  - Rainier Av S/ S Edmunds St
  - Rainier Av S/ S Genesee St
  - Rainier Av S/ S Andover St
  - Rainier Av S/S Forest St
  - Rainier Av S/S Walker St
  - I-90/Rainier Av S Freeway Station
  - Rainier Av S/S Dearborn St

- S/B Express:** Make no stops between 12 Av S/ S Jackson St & Rainier Av S/ S Graham St except at:
- Rainier Av S/S Lane St (S Dearborn St)
  - I-90/Rainier Av S Freeway Station
  - Rainier Av S/23 Av S
  - Rainier Av S/ S McClellan St
  - Rainier Av S/S Andover St
  - Rainier Av S/S Genesee St
  - Rainier Av S/ S Edmunds St
  - Rainier Av S/S Orcas St

FRONT/SIDE		FRONT					
Rt From:	To:	Rt#	Dest.	Disp.	"Via"Disp.	F/S	TRAN
9	R BCH STA	10/E ALHA	9	Broadway	Express	---	032F
	10/E ALHA	R BCH STA	9	Rainier Bch Sta	Express	---	0526
<b>*METRO BASE*</b>							
ANY TERM	RYSN BASE	---	Ryerson	Base	---	---	04D8

Major Chg: None  
 Minor Chg: 6/05, 6/01, 2/01

(Rev.9/09) **RT. 10 (12)**

**ROUTE 10**

**TO:**  
**15 Av E/E Galer St**  
**FROM: D'town Seattle**

- ◆ 1 Av
- R Pike St
- C E Pike St
- L Bellevue Av
- R E Pine St
- L 15 Av
- C 15 Av E
- R E Galer St

**Safety Stop**  
 Nearside Grandview PI E, stop and check for on-coming traffic. Proceed with caution.

L Grandview PI E

**Slow Order**  
 10 mph or less on Grandview PI E between E Galer St & E Garfield St

- L E Garfield St
- L 15 Av E
- S (E Galer St)

**When scheduled from 5 Av S/S Jackson**

- ◆ S Jackson St
- R 1 Av S
- C 1 Av
- 2 Union St stop
- C reg rte

**TO:**  
**Downtown Seattle**  
**FROM: 15 Av E/ E Galer St**

- ◆ 15 Av E
- C 15 Av
- R E Pine St
- C Pine St
- L 1 Av

**When scheduled to Pike St/4 Av**

- operate reg rte
- 2 1 Av/Pine St
- C 1 Av
- L Pike St
- S (4 Av)

**ROUTE 12**

**TO: D'town Seattle**  
**FROM:**  
**19 Av E/E Galer St**

- ◆ 19 Av E
- C 19 Av
- R E Madison St
- C Madison St

**Safety Stop**  
 9 Av & Madison, test brakes and check air pressure (90 lbs)

**Slow Order**  
 10 mph (5 mph on wet pavement) or less on Madison St, 6 Av - 1 Av

R 1 Av

**When scheduled from 15 Av/E Madison St**

- ◆ 15 Av
- R E Madison St
- C reg rte

		FRONT/SIDE		FRONT			
Rt	From: To:	Rt#	Dest.	Disp.	"Via"Disp.	F/S	TRAN DASH CODE
10	4/PIKE 5/JACK 15E/JOHN	15E/GALER	19E/GALER	10	Capitol Hill	15 Av	— 00B3
		15E/GALER	19E/GALER	10	Dwntwn Sea	Pine St	— 00B5
			15/E MAD				
			1/UNION				
			5/PINE				
			15/E JOHN	10	Atlantic Base	Broadw'y	— 05A2
			ATL BASE				
			ATL(via dwtn)	10	Dwntwn Sea	1 Av	— 0210
<b>NOTE:</b> S/B when scheduled to Rt 12, change signs at Boren Av/Pine St.							
		@Boren//Pine	Interlkn Pk		19 Av		— 034F
		15/E MAD	10	First Hill	Dwntwn Sea		— 0152
		@BOR'N/PINE	12	First Hill	Madison		— 00BD
		15E/JOHN	—	Atlantic Base	Broadway		— 05A2
12	1/UNION	19E/GALER	12	InterlknPk	19 Av		— 034F
	2/LEN BWY/MDSN	15E/MAD	12	First Hill	E Madison		— 00BD
		19E/GALER	1/UNION	12	Dwntwn Sea	E Madison	— 00BF
		15E/MAD	BWY/MDSN	—	Atlantic Base	Broadway	— 05A2
		19E/GALER	15E/GALER	12	Dwntwn Sea	E Madison	— 00BF
		15E/MAD					
		@8/Madison	10	Capitol Hill	15 Av		— 00B3
<b>*METRO BASE*</b>							
		ANY TERM	ATL BASE	—	Atlantic Base	—	— 04D1

**TO:**  
**19 Av E/E Galer St**  
**FROM:**  
**Downtown Seattle**

- ◆ 1 Av
- L Marion St
- L 6 Av
- R Madison St
- C E Madison St
- L 19 Av
- C 19 Av E
- C Counterclockwise loop at E Galer St
- C 19 Av E
- S (fs E Galer St)

**When scheduled from 2 Av/Lenora St**

- ◆ Lenora St
- L 1 Av
- C reg rte

**When scheduled to 15 Av/E Madison St**

- operate reg rte
- 2 E Madison St
- L 13 Av
- R E Pine St
- R 15 Av
- S

**Routes 1 - 14**

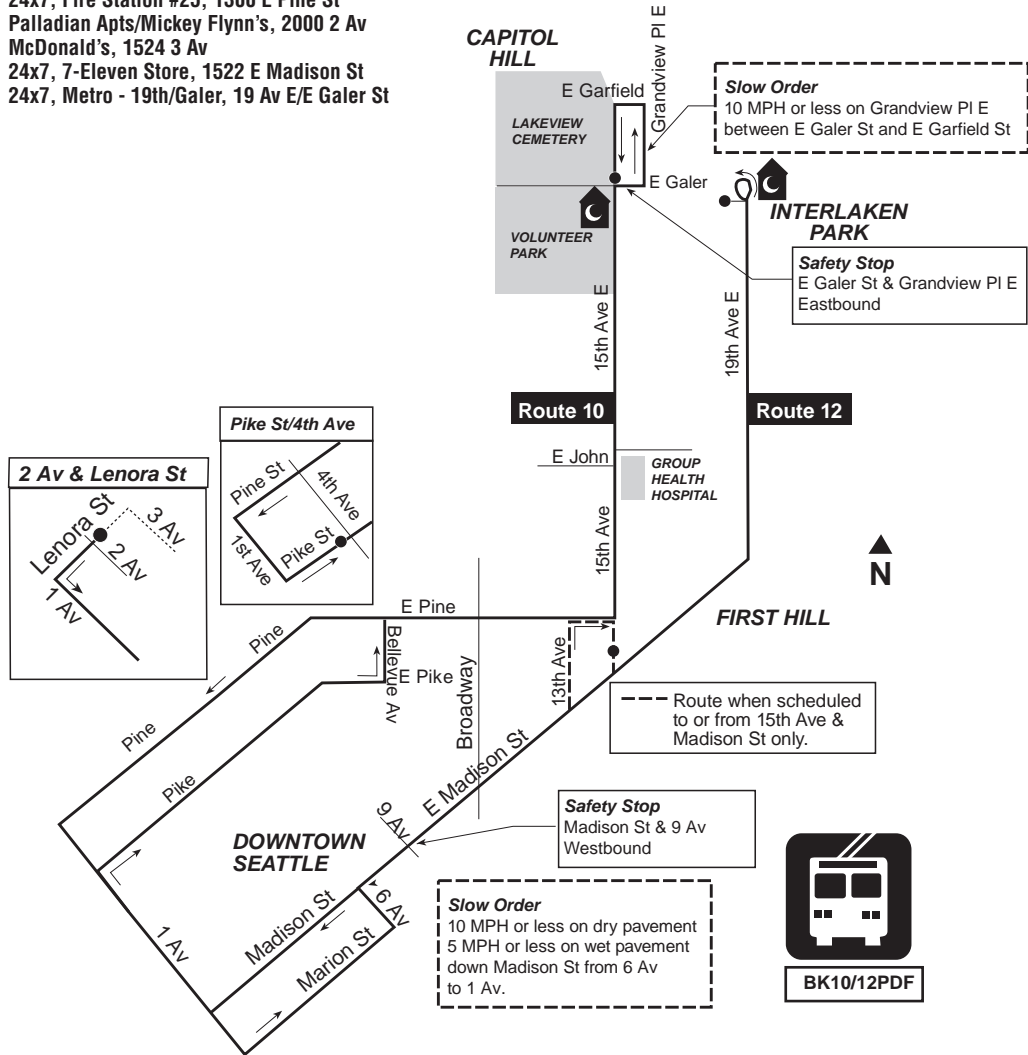
# RT. 10 (12) (Rev.9/09)

Major Chg: None  
Minor Chg: 6/05

## ROUTES 10 & 12

### COMFORT STATIONS:

- 24x7, Metro - 15th/Galer, 15 Av E/E Galer St
- Group Health Main Hospital, 201 16 Av E
- 24x7, Fire Station #25, 1300 E Pine St
- Palladian Apts/Mickey Flynn's, 2000 2 Av
- McDonald's, 1524 3 Av
- 24x7, 7-Eleven Store, 1522 E Madison St
- 24x7, Metro - 19th/Galer, 19 Av E/E Galer St





Major Chg: 125-New 9/04  
 Minor Chg: 9/10, 9/08, 9/07

(Rev.2/5/11) **RT. 11 (125)**

**ROUTE 11**

**TO:**  
**42 Av E/E McGilvra St**  
**FROM:**  
**4 Av/Pike**

- ◆ Pike St
- C** E Pike St
- L** Bellevue Av
- R** E Pine St
- L** E Madison St
- R** E Blaine St
- L** 43 Av E
- L** E McGilvra St
- S**

**When sked from 2 Av S/S Washington St**

- ◆ 2 Av S
- R** S Jackson St
- R** 1 Av S
- C** 1 Av
- R** Pike St
- C** reg rte

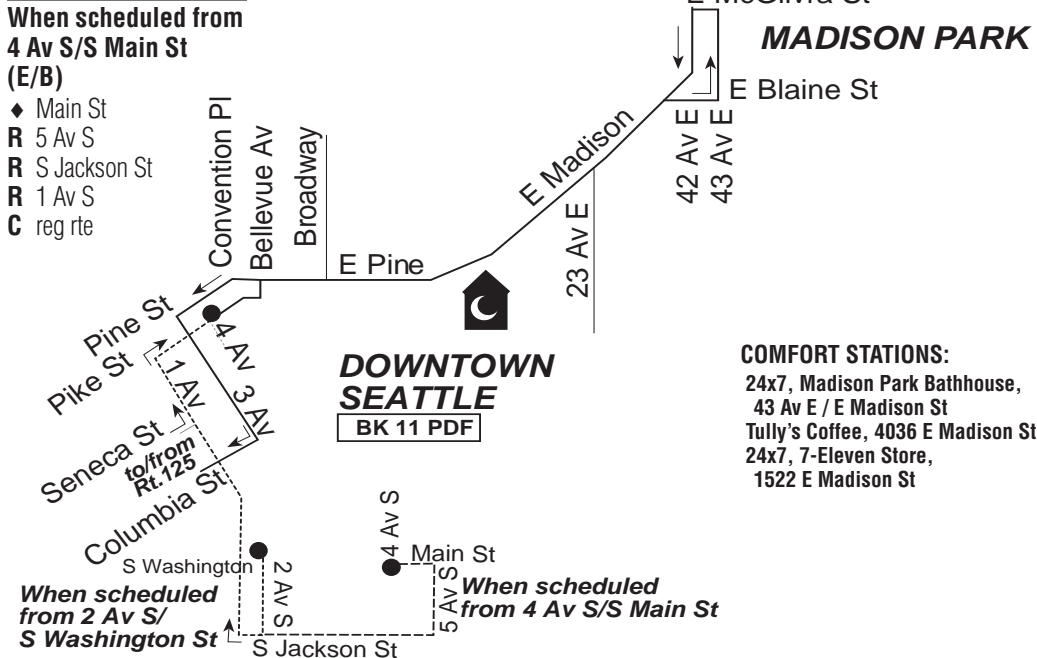
**When scheduled from 4 Av S/S Main St (E/B)**

- ◆ Main St
- R** 5 Av S
- R** S Jackson St
- R** 1 Av S
- C** reg rte

**TO:**  
**3 Av/Pike St**  
**FROM:**  
**42 Av E/E McGilvra St**

- ◆ E McGilvra St
- L** 42 Av E
- R** E Madison St
- R** E Pine St
- C** Pine St
- L** 3 Av
- S**

Rt	From:	To:	FRONT/SIDE Rt#	FRONT Dest.Disp.	F/S "Via"Disp.	TRAN DASH CODE
11	1/UNION 4/PIKE 2S/WASH 4/MAIN	42E/McGL	11	Madison Pk	E Madison	07AD
	42E/McGL	3/PIKE	11	Dwntrn Sea	E Madison	07AF
125	PINE/6 CNV/UNION 3/PIKE	26SW/116 15SW/RXBY 15SW104	125	Shorewood White Ctr White Ctr	S Sea CC S Sea CC S Sea CC	02C7 02C5 02C5
<b>*When scheduled via 26 SW/116*</b>						
	15SW/104 @ 26SW116	125 Shorewood 125 White Ctr		S Sea CC S Sea CC		02C7 02C9
	26SW/116 15SW/104	4/PIKE 125 Downtown		S Sea CC		02C3
<b>*METRO BASE*</b>						
	ANY TERM	RYSN BASE		Ryerson Base		04D8
<b>*NOTE*</b>						
Northbound, when scheduled from Route 125 to Route 11, change signs when arriving at Chelan Av SW/SW Spokane St. Southbound, when scheduled from Rt 11 to Rt 125, change signs at Pine St/Bellevue Av.						



**Routes  
 1 - 14**

# RT. 11 (125) (Rev.9/08)

Major Chg: 125-New 9/04  
Minor Chg: 9/08, 9/07

## ROUTE 125

**TO: 4 Av/Pike St**

**FROM:**

**26 Av SW/SW 116 St**

- ◆ 26 Av SW
- R SW Roxbury St
- L 16 Av SW

### When scheduled via South Seattle Community College

- ◆ (On Campus)
- R entr S Seattle CC
- C N-S rdwy
- R 16 Av SW

- 
- L SW Dawson St
  - R 21 Av SW
  - L 22 Av SW
  - C 23 Av SW
  - C SW Oregon St
  - R Delridge Wy SW
  - C rdwy to S/B Hwy 99/  
Harbor Is/W Marginal  
Wy SW
  - L Bus-Only lane
  - L entr W Seattle Bridge  
("To City Center/I-5/  
Hwy 99")
  - C W Seattle Bridge
  - R entr "Alaskan Wy  
Viaduct" (Hwy 99)
  - C Alaskan Wy Viaduct  
(Hwy 99)
  - R "Seneca St" exit
  - L 1 Av
  - R Pike St
  - 2 4/Pike stop

### When scheduled from 15 Av SW/SW 104 St

- ◆ 15 Av SW
- L SW Roxbury St
- R 16 Av SW
- C reg rte

**TO:**

**26 Av SW/SW 116 St**

**FROM: 3 Av/Pike St**

- ◆ 3 Av
- R Columbia St
- C entr "Alaskan Wy  
Viaduct" (Hwy 99)
- C Alaskan Wy Viaduct  
(Hwy 99)
- R "W Seattle Bridge" exit
- C W Seattle Bridge
- R "Delridge Wy SW" exit
- R "W Marginal Wy SW"  
exit
- R Chelan Av SW
- R Delridge Wy SW
- L SW Oregon St
- C 23 Av SW
- C 22 Av SW
- R 21 Av SW
- L SW Dawson St
- R 16 Av SW
- R SW Roxbury St
- L 26 Av SW
- R SW 114 St
- L 28 Av SW
- L SW 116 St
- L 26 Av SW
- S

### When scheduled to 15 Av SW/SW 104 St

- operate reg rte
- 2 16 Av SW/  
SW Roxbury St
- L SW Roxbury St
- R 15 Av SW
- R SW 107 St
- R 16 Av SW
- R SW 106 St
- L 15 Av SW
- S (fm SW 104 St)

### When scheduled to 15 Av SW/SW 104 St via 26 Av SW/SW 116 St

- operate reg rte
- 2 16 Av SW/  
SW Roxbury St
- R SW Roxbury St
- L 26 Av SW
- R SW 114 St
- L 28 Av SW
- L SW 116 St
- L 26 Av SW
- R SW Roxbury St
- R 15 Av SW
- R SW 107 St
- R 16 Av SW
- R SW 106 St
- L 15 Av SW
- S (fm SW 104 St)

### When scheduled to 15 Av SW/SW Roxbury St

- operate reg rte
- 2 16 Av SW/  
SW Roxbury St
- L SW Roxbury St
- S (fs 15 Av SW)

### When scheduled from Convention Pl/ Union St

- ◆ Convention Pl
- R Union St
- R 6 Av
- L Pine St
- L 3 Av
- R Columbia St
- C reg rte

### When scheduled from 6 Av/Pine St

- ◆ Pine St
- L 3 Av
- R Columbia St
- C reg rte



# RT. 14 (Rev.9/09)

Major Chg: None  
Minor Chg: 9/09, 6/05

## ROUTE 14

**TO:**  
**Bellevue Av E/  
Bellevue PI E**

**FROM:**  
**Mt Rainer Dr S/  
Mt St Helens PI S**

- ◆ Mt Rainer Dr S
- L S McClellan St
- L M.L.King Jr Wy S
- R entr to Mt Baker Transit Center
- C transit ctr rdwy (stay in middle lane)
- 2 Bay #3
- C transit ctr rdwy
- R Rainier Av S
- R S McClellan St
- L 31 Av S
- L S Jackson St
- R 4 Av S
- L Prefontaine PI S
- C 3 Av
- R Pike St
- C E Pike St
- L Bellevue Av
- R E Olive Wy
- L Summit Av E
- L Belmont Av E
- L Bellevue PI E
- C Bellevue Av E
- S

### When scheduled to 3 Av/Pike St

- operate reg rte
- 2 3 Av
- S (fs Pike St)

#### ROUTE LEGEND

- ◆ Begin Route (on...)
- C Continue (on...)
- L Left
- R Right
- S Stop
- 2 To...

#### SIGNAGE LEGEND

@ Change At

**TO:**  
**Mt Rainer Dr S/  
Mt St Helens PI S**

**FROM:**  
**Bellevue Av E/  
Bellevue PI E**

- ◆ Bellevue Av E
- C Bellevue Av
- R E Pine St
- C Pine St
- L 3 Av
- C 3 Av S
- L 2 Av Ext S
- L S Jackson St
- R 31 Av S
- R S McClellan St
- L M.L.King Jr Wy S
- R entr to Mt Baker Transit Center
- C transit ctr rdwy (stay in middle lane)

### When scheduled to Mt Baker Transit Center

- S (Bay #3)
- 2 Bay #3
- C transit ctr rdwy
- R Rainier Av S
- R S McClellan St
- R Mt Rainier Dr S
- L S Hanford St
- L Mt Rainier Dr S
- S

### When scheduled to/ from 2 Av/Lenora St

- operate reg rte
- 2 3 Av/Union St
- C 3 Av
- L Lenora St
- S (ns 2 Av)
- L 1 Av
- L Virginia St
- R 3 Av
- C reg rte

### When scheduled to 4 Av/Pike St

- operate reg rte
- 2 3 Av/Pine St
- L 1 Av
- L Pike St
- S (4 Av)

Rt From:	To:	FRONT/SIDE Rt# DestDisp.	FRONT "Via"Disp.	F/S DASH CODE	TRAN
14 MRAN/SHLN	BELV/BELV	14 Summit	Dwntn Sea	— 00C8	
	MBAKERTC				
	@12S/Jacks'n	14 Summit	Pike St	— 00C6	
	3/PIKE	14 Downtown	3 Av	— 025E	
	@12S/Jacks'n	Downtown	—	— 03EF	
	ATL BASE	— Atlantic Base	S Jackson	— 059E	
	MBAKERTC	14 Mt Baker TC	—	— B6	
4S/S WASH	BELV/BELV	14 Summit	Pike St	— 00C6	
4/PIKE					
5/JAXN					
12/JAXN					
BELV/BELV	MRAN/SHLN	14 Mt Baker	Dwntn Sea	— 00CC	
5/JACK	@Boren/Pine	14 Mt. Baker	Mt Baker TC	— 0528	
2/LENORA	3/UNION	14 Downtown	Pine St	— 05F0	
	5S/JAXN	14 Downtown	3 Av	— 025E	
	@3/Union	— Atlantic Base	S Jackson	— 059E	
3/UNION	MBAKERTC	14 Mt Baker TC	S Jackson	— 052A	
MRAN/SHN	MBAKERTC	14 Mt Baker TC			

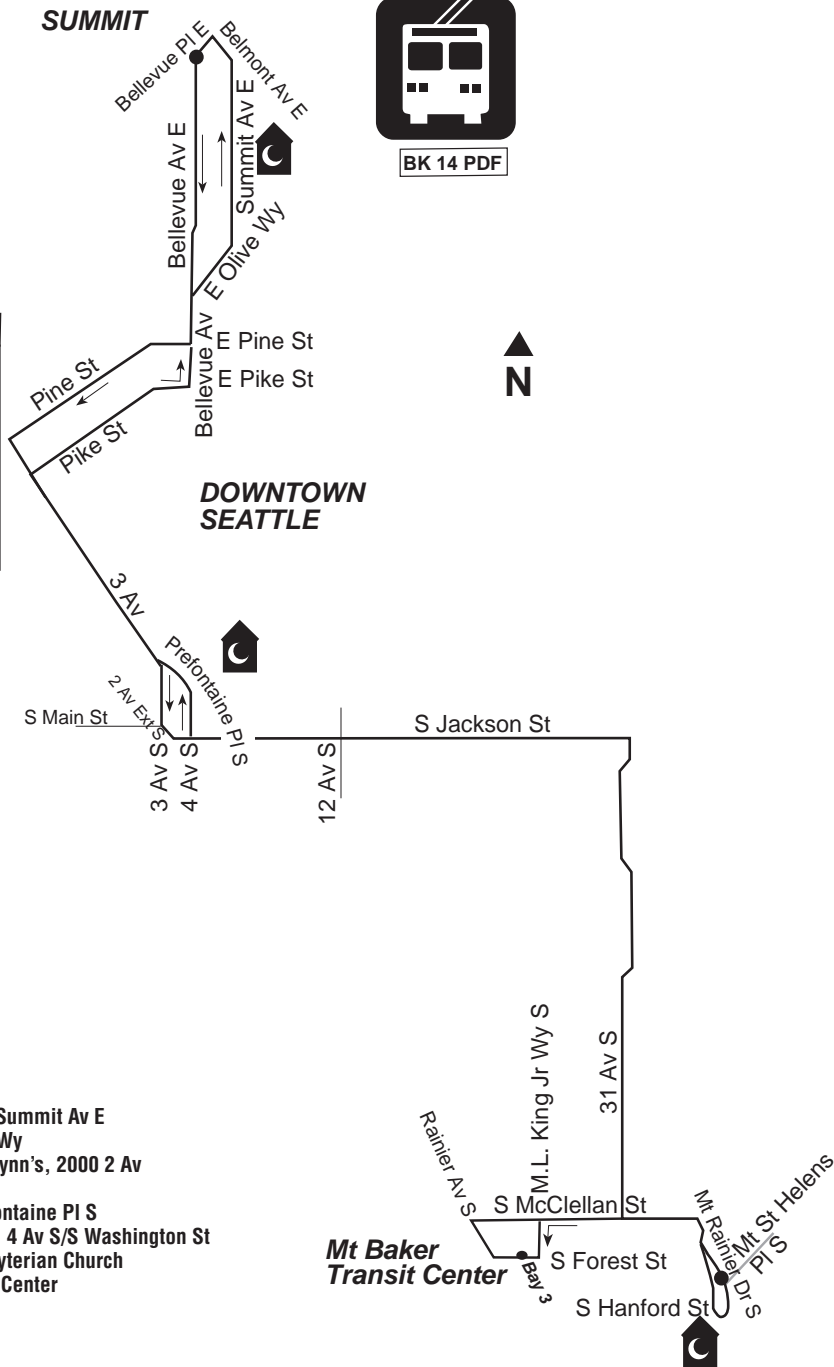
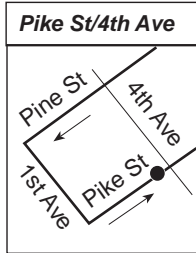
#### \*NOTE\*

Southbound, when scheduled from Rt 14 to southbound Rt 12, change signs at Boren Av/Pine St.

Major Chg: None  
 Minor Chg: 9/09, 6/05

(Rev.9/09) **RT. 14**

**ROUTE 14**



BK 14 PDF

Routes  
1 - 14

**COMFORT STATIONS:**

- Top Pot Doughnuts, 609 Summit Av E
- Starbucks, 1600 E Olive Wy
- Palladian Apts/Mickey Flynn's, 2000 2 Av
- Tullys Coffee, 1401 4 Av
- All City Coffee, 125 Prefontaine Pl S
- 24x7, Metro - 4th/Wash., 4 Av S/S Washington St
- Private, Mt. Baker Presbyterian Church
- Metro, Mt. Baker Transit Center

# RT. 15 (18,21,22,56,57) (Rev.2/19/11)

Major Chg: None  
Minor Chg: 2/11, 2/06

## ROUTE 15

**TO:**

**14 Av NW/NW 105 St**

**FROM: D'town Seattle**

- ◆ 4 Av S
- 2** 4 Av S Island Stop at 4/S Jackson
- C** 4 Av S
- L** Prefontaine Pl S
- C** 3 Av
- L** Broad St
- R** 1 Av
- C** 1 Av N
- L** Mercer St
- C** W Mercer St
- C** W Mercer Pl
- R** Elliott Av W
- C** 15 Av W
- R** "W Dravus St" exit
- C** 15 Av W
- R** "Nickerson St" exit (keep to left)
- C** 15 Av W
- C** Ballard Bridge
- C** 15 Av NW
- R** "Leary Way" exit
- C** 15 Av NW
- 2** NW 85 St stop (early a.m. terminal)
- C** 15 Av NW (to intersection of Holman Rd NW)
- L** 15 Av NW
- R** NW 100 St
- L** 14 Av NW
- R** NW 105 St
- S**

**When scheduled from 2 Av S/S Main St**

- ◆ S Main St
- R** 5 Av S
- R** Airport Wy S
- R** 4 Av S
- C** reg rte

**When scheduled from 3 Av S/S Washington St**

- ◆ S Washinton St
- L** 2 Av S
- L** S Main St
- R** 5 Av S
- R** Airport Wy S
- R** 4 Av S
- C** reg rte

**When scheduled from 2 Av S/S Washington St**

- ◆ 2 Av S
- L** S Main St
- R** 5 Av S
- R** Airport Wy S
- R** 4 Av S
- C** reg rte

**When scheduled from 2 Av S/S Jackson St**

- ◆ 2 Av S
- R** S Main St
- R** 5 Av S
- R** Airport Wy S
- R** 4 Av S
- C** reg rte

**When scheduled to 15 Av NW/NW 85 St (S/B) after 7 p.m.**

- C** NW 105 St
- R** 13 Av NW
- R** NW 103 St
- L** 14 Av NW
- R** NW 100 St
- L** 15 Av NW
- S** fs NW 85 St

**When scheduled to 15 Av NW/NW 90 St(N/B)**

- operate reg rte
- 2** 15 Av NW/NW 85 St
- C** 15 Av NW
- S** ns NW 90 St

**When scheduled to 15 Av NW/NW 90 St(S/B)**

- operate reg rte
- 2** 15 Av NW/NW 85 St
- C** 15 Av NW
- R** Holman Rd NW
- L** Mary Av NW
- L** NW 92 St
- L** 15 Av NW
- S** ns NW 90 St

Major Chg: None  
Minor Chg: 2/11, 2/06

(Rev.6/11/11) **RT. 15** (18,21,22,56,57)

## ROUTE 15

**TO:**  
**3 Av/Union St**  
**FROM:**  
**14 Av NW/NW 105 St**

- ◆ NW 105 St
- R** 13 Av NW
- R** NW 103 St
- L** 14 Av NW
- R** NW 100 St
- L** 15 Av NW
- R** "Leary Wy" exit
- C** 15 Av NW
- C** 15 Av W
- R** "W Dravus St" exit
- C** 15 Av W
- C** Elliott Av W
- L** W Mercer Pl
- C** W Mercer St
- R** Queen Anne Av N
- L** Denny Wy
- R** 3 Av
- S** (Union St)
- S**

**When scheduled from**  
**15 Av NW/NW 85 St**

- ◆ 15 Av NW
- C** reg rte

**When scheduled from**  
**15 Av NW/NW 90 St**  
**(N/B)**

- ◆ 15 Av NW
- R** NW 100 St
- L** 14 Av NW
- R** NW 105 St
- C** reg rte

**When scheduled to**  
**2 Av S/S Main St**

- operate reg rte
- 2** 3 Av S/S Main St
  - C** 3 Av S
  - R** S Jackson St
  - R** 2 Av S
  - R** S Main S
  - S**

**When scheduled to**  
**3 Av S/S Main St**

- operate reg rte
- 2** 3 Av/Union St
  - C** 3 Av
  - C** 3 Av S
  - S** (S Main St)

**When scheduled to**  
**3 Av S/S Wash. St**

- operate reg rte
- 2** 3 Av S/S Jackson St
  - L** 2 Av Ext S
  - L** S Jackson St
  - R** 5 Av S
  - R** Airport Wy S
  - R** 4 Av S
  - L** S Washington St
  - S** (ns 3 Av S)  
(When AM terminal is full, continue west on S Washington to fs 3 Av S to bus stop.)

**When scheduled to**  
**2 Av S/S Wash. St**

- operate reg rte
- 2** 3 Av S/S Main St
  - L** 2 Av Ext S
  - L** S Jackson St
  - R** 5 Av S
  - R** Airport Wy S
  - R** 4 Av S
  - L** S Washington St
  - L** 2 Av S
  - S**

## ROUTE 15 EXPRESS

**TO:**  
**14 Av NW/NW 105 St**

**FROM:**  
**Downtown Seattle**  
operate reg rte

- 2** 1 Av/Denny Wy
- L** Denny Wy
- C** W Denny Wy
- C** Western Av W
- C** Elliott Av W
- C** 15 Av W

**When traffic congested approaching Ballard Bridge**

- R** "Nickerson St" exit  
(keep to left)
- C** 15 Av W

- C** Ballard Bridge
- C** 15 Av NW
- 2** NW Market St
- C** reg rte

### Express Stop Instructions

**Northbound:**  
Make no stops between 3 Av/Bell St & 15 Av NW/ NW 65 St except at:

- 1 Av N/Denny Wy
- 15 Av NW/ NW Market St

**TO:**  
**Downtown Seattle**

**FROM:**  
**14 Av NW/NW 105 St**  
operate reg rte

- 2** 15 Av NW/ NW Market St
- C** 15 Av NW
- C** 15 Av W
- C** Elliott Av W
- L** Western Av W
- L** W Denny Wy
- C** Denny Wy
- R** 3 Av
- C** 3 Av S
- S** (S Main St)

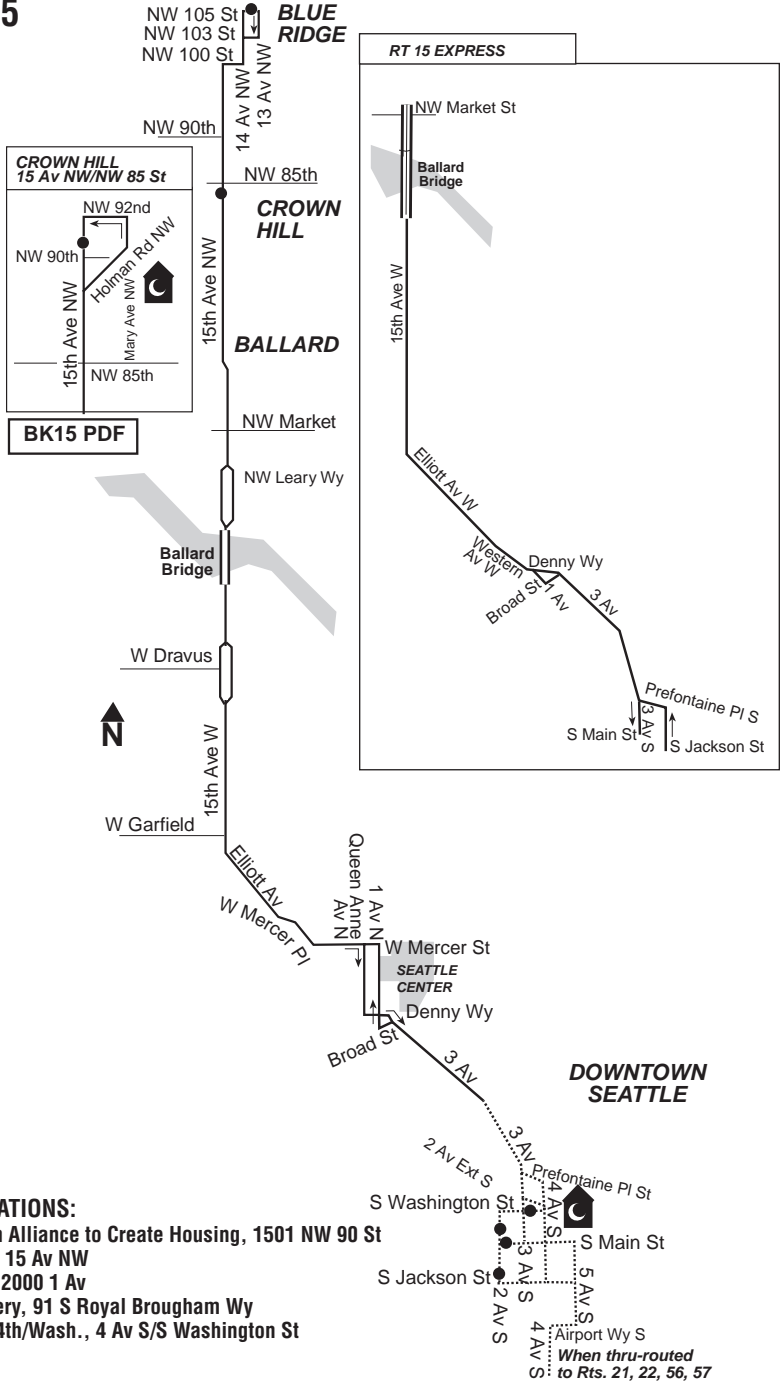
**Southbound:**  
Make no stops between 15 Av NW/NW 65 St & 3 Av/Bell St except at:

- 15 Av NW/ NW Market St
- Denny Wy/Warren Pl

# RT. 15 (18,21,22,56,57) (Rev.2/19/11)

Major Chg: None  
Minor Chg: 2/11, 2/06

## ROUTE 15



- COMFORT STATIONS:**  
 24x7, Lutheran Alliance to Create Housing, 1501 NW 90 St  
 Safeway, 8340 15 Av NW  
 Tully's Coffee, 2000 1 Av  
 Pyramid Brewery, 91 S Royal Brougham Wy  
 24x7, Metro - 4th/Wash., 4 Av S/S Washington St

When thru-routed to Rts. 21, 22, 56, 57



Major Chg: None  
Minor Chg: 2/11, 2/06

(Rev.2/19/11) **RT. 15** (18,21,22,56,57)

## ROUTE 18

**TO:**

**24 Av NW/NW 85 St**

**FROM:D'town Seattle**

- ◆ 4 Av S
- 2** 4 Av S Island St  
at 4/S Jackson
- C** 4 Av
- L** Prefontaine PI S
- C** 3 Av
- L** Broad St
- R** 1 Av
- C** 1 Av N
- L** Mercer St
- C** W Mercer St
- C** W Mercer PI
- R** Elliott Av W
- C** 15 Av W
- R** "W Dravus St" exit
- C** entr 15 Av W
- C** 15 Av W
- R** "Nickerson St" exit  
(keep to left)
- C** 15 Av W
- C** Ballard Bridge
- C** 15 Av NW
- R** "Leary Way" exit
- L** NW Leary Wy
- C** Leary Av NW
- L** NW Market St
- R** 24 Av NW
- 2** NW 85 St fs Stop  
(AM Terminal)
- C** 24 Av NW

**Slow Order**

20 mph or less on 24 Av  
NW between NW 92 St &  
NW Neptune PI

- L** NW Neptune PI
- L** NW 100 St
- L** Triton Dr NW

- L** 28 Av NW
- L** NW 85 St

**When scheduled to  
22 Av NW/NW 85 St**

- 2** 22 Av NW Terminal
- R** 24 Av NW
- S** (PM Terminal)

**When scheduled from  
2 Av S/S Washington  
St**

- ◆ 2 Av S
- L** S Main St
- R** 5 Av S
- R** Seattle Blvd  
(Airport Wy S)
- R** 4 Av S
- C** reg rte

**When scheduled from  
3 Av S/S Washington  
St**

- ◆ S Washington St
- L** 3 Av S
- L** 2 Av Ext S
- L** S Jackson St
- R** 5 Av S
- R** Airport Wy S
- R** 4 Av S
- C** reg rte

**When scheduled from  
2 Av S/S Jackson St**

- ◆ 2 Av S
- R** S Main St
- R** 5 Av S
- R** Seattle Blvd S  
(Airport Wy S)
- R** 4 Av S
- C** reg rte

**TO:**

**Downtown Seattle**

**FROM:**

**24 Av NW/NW 85 St**

**(AM Terminal)**

- ◆ 24 Av NW

**Slow Order**

20 mph or less on 24 Av  
NW between NW 92 St &  
NW Neptune PI

- L** NW Neptune PI
- L** NW 100 St
- L** Triton Dr NW
- L** 28 Av NW
- L** NW 85 St
- R** 24 Av NW  
(PM Terminal)
- C** 24 Av NW
- L** NW Market St
- R** Leary Av NW
- C** NW Leary Wy
- R** 15 Av NW
- C** 15 Av W
- R** "W Dravus St" exit
- C** entr 15 Av W
- C** 15 Av W
- C** Elliott Av W
- L** W Mercer PI
- 2** stop
- C** W Mercer St
- R** Queen Anne Av N
- L** Denny Wy
- R** 3 Av
- S** (Union St)

**When scheduled to  
2 Av S/S Main St**

- operate reg rte
- 2** 3 Av S/S Main St
- C** 3 Av S
- R** S Jackson St
- R** 2 Av S
- R** S Main S
- S**

**When scheduled to  
3 Av S/S Main St**

- operate reg rte
- 2** 3 Av/S Union St
- C** 3 Av
- C** 3 Av S
- S** (S Main St)

**When scheduled to  
2 Av S/S Jackson St**

- operate reg rte
- 2** 3 Av S/S Main St
- C** 3 Av S
- R** S Jackson St
- S**

**When scheduled to  
4 Av/Union St**

- operate reg rte
- 2** 3 Av/Pike St
- L** University St
- L** 4 Av
- L** Union St
- S**

Routes  
1 - 14

# RT. 15 (18,21,22,56,57) (Rev.2/19/11)

Major Chg: None  
Minor Chg: 2/11, 2/06

## ROUTE 18 EXPRESS

**TO:**  
24 Av NW/NW 85 St

**FROM:**  
Downtown Seattle  
operate reg rte

- 2 1 Av/Denny Wy
- L Denny Wy
- C W Denny Wy
- R Western Av W
- C Elliott Av W
- C 15 Av W

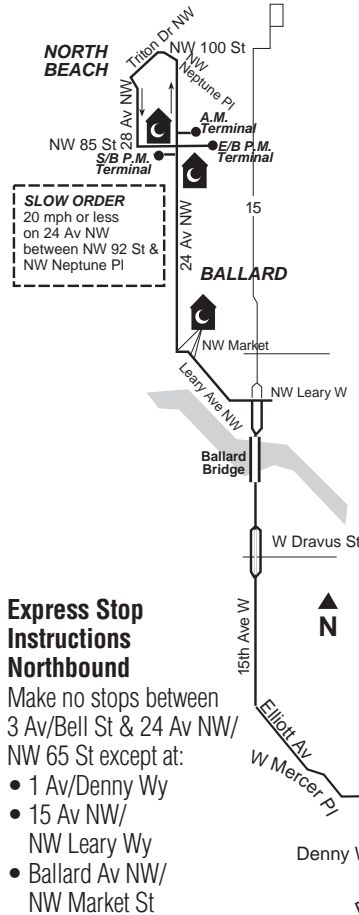
**When traffic congested approaching Ballard Bridge**

- R "Nickerson St" exit (keep to left)
- C 15 Av W
- C Ballard Bridge
- C 15 Av NW
- R "Leary Way" exit
- C reg rte

**TO:**  
Downtown Seattle

**FROM:**  
24 Av NW/NW 85 St  
operate reg rte

- 2 15 Av NW/  
NW Leary Wy
- R 15 Av NW
- C 15 Av W
- C Elliott Av W
- L Western Av W
- L W Denny Wy
- C Denny Wy
- R 3 Av
- C 3 Av S
- S (S Main St)



### Express Stop Instructions Northbound

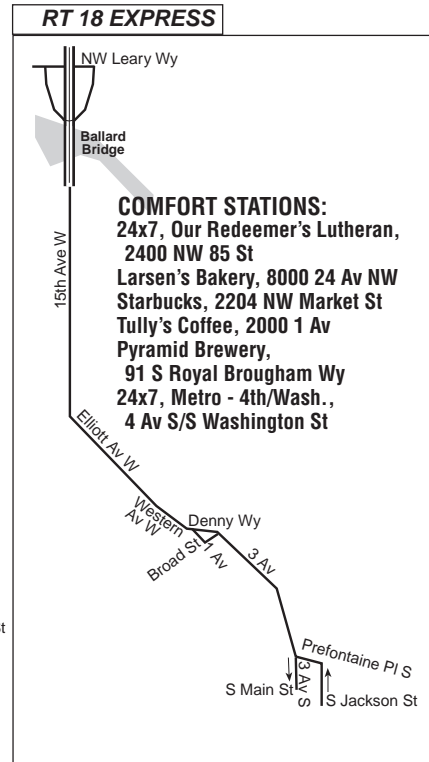
Make no stops between 3 Av/Bell St & 24 Av NW/ NW 65 St except at:

- 1 Av/Denny Wy
- 15 Av NW/  
NW Leary Wy
- Ballard Av NW/  
NW Market St

### Southbound

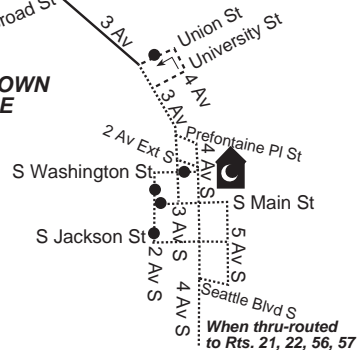
Make no stops between 24 Av NW/NW 65 St & 3 Av/Bell St except at:

- Ballard Av NW/  
NW Market St
- 15 Av NW/  
Leary Av NW
- Denny Wy/Warren Pl



BK18 PDF

### DOWNTOWN SEATTLE



When thru-routed to Rts. 21, 22, 56, 57

Major Chg: None  
Minor Chg: 2/11, 2/06

(Rev.2/11) **RT. 15** (18,21,22,56,57)

## ROUTE 21 LOCAL

**TO:**  
**Downtown Seattle**

**FROM: 35 Av SW/  
SW Roxbury St**

- ◆ 35 Av SW (AM Term)
- R** SW 100 St
- L** 44 Av SW
- L** Marine View Dr SW

### Slow Order

20 mph or less between  
SW 106 St & 35 Av SW  
on Marine View Dr SW

- L** SW 106 St
- R** 39 Av SW
- L** Marine View Dr SW
- L** 35 Av SW

**When scheduled from  
29 Av SW/SW Barton  
St (PM terminal)**

- ◆ SW Barton St  
(fs 29 Av SW)
- R** 26 Av SW
- R** SW Roxbury St
- R** 35 Av SW

- R** SW Avalon Wy
- R** SW Spokane St
- L** entr "Harbor Is/Hwy 99"
- C** SW Spokane St
- R** Bus-only lane
- R** entr W Seattle Bridge  
("To City Center/  
I-5/Hwy 99")
- C** W Seattle Bridge  
(bus only lane)
- R** "1 Av S" exit
- L** 1 Av S
- R** S Lander St
- L** 4 Av S
- 2** 4 Av S Island Stop at  
4/S Jackson

**When scheduled  
to 4 Av/Battery St**

- operate reg rte
- 2** 4 Av S Island Stop at  
4/S Jackson
  - C** 4 Av S
  - L** Prefontaine Pl S
  - C** 3 Av
  - R** Battery St
  - S** (ns 4 Av)

**TO: 35 Av SW/  
SW Roxbury St**  
**FROM: D'town Seattle**

- ◆ 3 Av
- C** 3 Av S
- L** 2 Av Ext S
- C** 4 Av S
- R** S Lander St
- L** 1 Av S
- R** S Hanford St
- L** E Marginal Wy S
- R** S Spokane St
- C** SW Spokane St Bridge  
"W Seattle Terminal 5"
- L** Chelan Av SW  
(turn from right lane)
- R** SW Spokane St
- L** SW Avalon Wy
- L** 35 Av SW
- S** SW Roxbury St  
(AM Terminal)

**Lay in clear ns 35 Av  
SW/SW Roxbury St if  
another coach is ob-  
served in AM terminal.**

- C** 35 Av SW
- R** SW 100 St
- L** 44 Av SW
- L** Marine View Dr SW

### Slow Order

20 mph or less between  
Marine View Dr/SW 106  
St & 35 Av SW/Marine  
View Dr

- L** SW 106 St
- R** 39 Av SW
- L** Marine View Dr SW
- L** 35 Av SW
- R** SW Barton St
- S** (fs 29 Av SW, adjacent  
to Roxhill Park;  
PM Terminal)

**When scheduled  
from 4 Av/Battery St**

- ◆ Battery St (right lane)
- R** 7 Av
- R** Bell St
- L** 3 Av
- C** reg rte

Routes  
1 - 14

# RT. 15 (18,21,22,56,57) (Rev.2/11)

Major Chg: None  
Minor Chg: 2/11, 6/10, 6/09, 2/09, 9/07, 9/06

## ROUTE 21 EXPRESS

**TO:**  
**2 Av/Marion St**  
**FROM:**  
**35 Av SW/  
SW Roxbury St**  
operate reg rte

- 2** 35 Av SW/  
SW Avalon Wy
- R** SW Avalon Wy
- R** SW Spokane
- C** SW Spokane St  
(bus only lane)
- C** W Seattle Bridge  
(bus only lane)
- R** entr "Alaskan Wy  
Viaduct" (Hwy 99)
- C** Alaskan Wy Viaduct  
(Hwy 99)
- R** "Seneca St" exit
- C** Seneca St
- C** Seneca St (bus-only  
lane -- fs 2 Av)

### Slow Order

5 mph or less on  
Seneca St when crossing  
2 Av and entering the  
bus only lane

- L** 3 Av
- L** Lenora St
- L** 2 Av
- S** (Marion St)

### Express Stop Instructions

#### Northbound

Make no stops between  
35 Av SW/SW Morgan St  
& 2 Av/Seneca St  
except at:

- 35 Av SW/  
SW Avalon Wy

#### Southbound

Make no stops between  
2 Av/Columbia St & 35 Av  
SW/SW Morgan St  
except at:

- 35 Av SW/  
SW Avalon Wy

### Special Instructions

N/B at 35 Av SW/SW Roxbury St, layover north of  
regular zone at designated layover area marked  
"Metro Vehicles Only."

**TO:**  
**35 Av SW/  
SW Roxbury St**  
**FROM:**  
**1 Av/Blanchard St**

- ◆ Blanchard St
- R** 3 Av
- R** Columbia St
- C** entr Alaskan Wy  
Viaduct (Hwy 99)
- C** Alaskan Wy Viaduct  
(Hwy 99)
- R** "W Seattle Bridge" exit
- C** W Seattle Bridge
- L** 35 Av SW
- C** reg rte

		FRONT/SIDE		FRONT			
Rt FROM::	To:	Dest.	"Via"	F/S	TRAN		
		Rt#	Disp.	Disp.	DASH	CODE	
15 2S/MAIN 2S/WASH 3S/WASH 4S/JACK 2S/JAXN	15NW/90SB	15	Crown Hill	Ballard	---	00D1	
	14NW/NW105 15NW/NW90	15	Blue Ridge	Ballard	---	00D3	
	15NW/NW85 via 14NW/ NW105(nt rt)	15	Blue Ridge	Ballard	---	00D3	
15NW/NW90 14NW/NW105 15NW/NW85	3S/MAIN 3/UNION 2S/WASH 3S/WASH	15	Downtown	Ballard	---	03C3	
15NW/90SB	15S/LERY	15	Ballard	Shuttle	---	00D9	
<b>*EXPRESS*</b>							
1S/JACK 2S/MAIN 2S/JAXN	14NW/NW105	15	Blue Ridge	Express	---	00D5	
15NW/90NB	3S/MAIN	15	Downtown	Express	---	00D7	
18 4S/JAXN 3S/WASH 2S/WASH	24NW/NW85	18	North Bch	Ballard	---	00F9	
	24NW/NW85	18	Downtown	Ballard	---	03C5	
	3S/MAIN 2S/MAIN 2S/JAXN 3/UNION						
<b>*EXPRESS*</b>							
2S/JACK 2S/MAIN	24NW/NW85	18	North Bch	Express	---	00FB	
21 3S/SW/RXBY 29SW/BART	4AV/BATR 1/UNION 4S/JAXN	21	Downtown	35 Av	---	010C	
	4AV/BATR 3/PIKE	21	Arbor Hts	35 Ave	---	0108	
	4AV/BATR 3 PIKE	21	Roxhill	via 35 Av SW	---	D2	
<b>*EXPRESS*</b>							
35SW/RXBY 1/BLCH	2/MARION 35SW/RXBY	21	Downtown	Express	---	010E 010A	
22 3/PIKE 15SW/104	15SW/104 4AV/BATR 4S/JAXN	22	White Ctr	Alaska Jct	---	0515 0519	
56 4S/JAXN 4AV/BATR	61SW/ALKI	56	Alki	Admr Dist	---	062E	
	61SW/ALKI 4/JAXN 4AV/BATR	56	Downtown	Admr Dist	---	076A	
<b>*EXPRESS*</b>							
	61SW/ALKI 4/WALL	56	Downtown	EXPRESS	---	0353 0357	
57 44SW/ALSKA 3/UNION	7/BLANCH CAL/ALSKA	57	Downtown	1 Ave S Alaska Jct	---	0359 0541	
<b>*METRO BASE*</b>							
	ANY TERM	CENT BASE	---	Central Base	---	04D3	

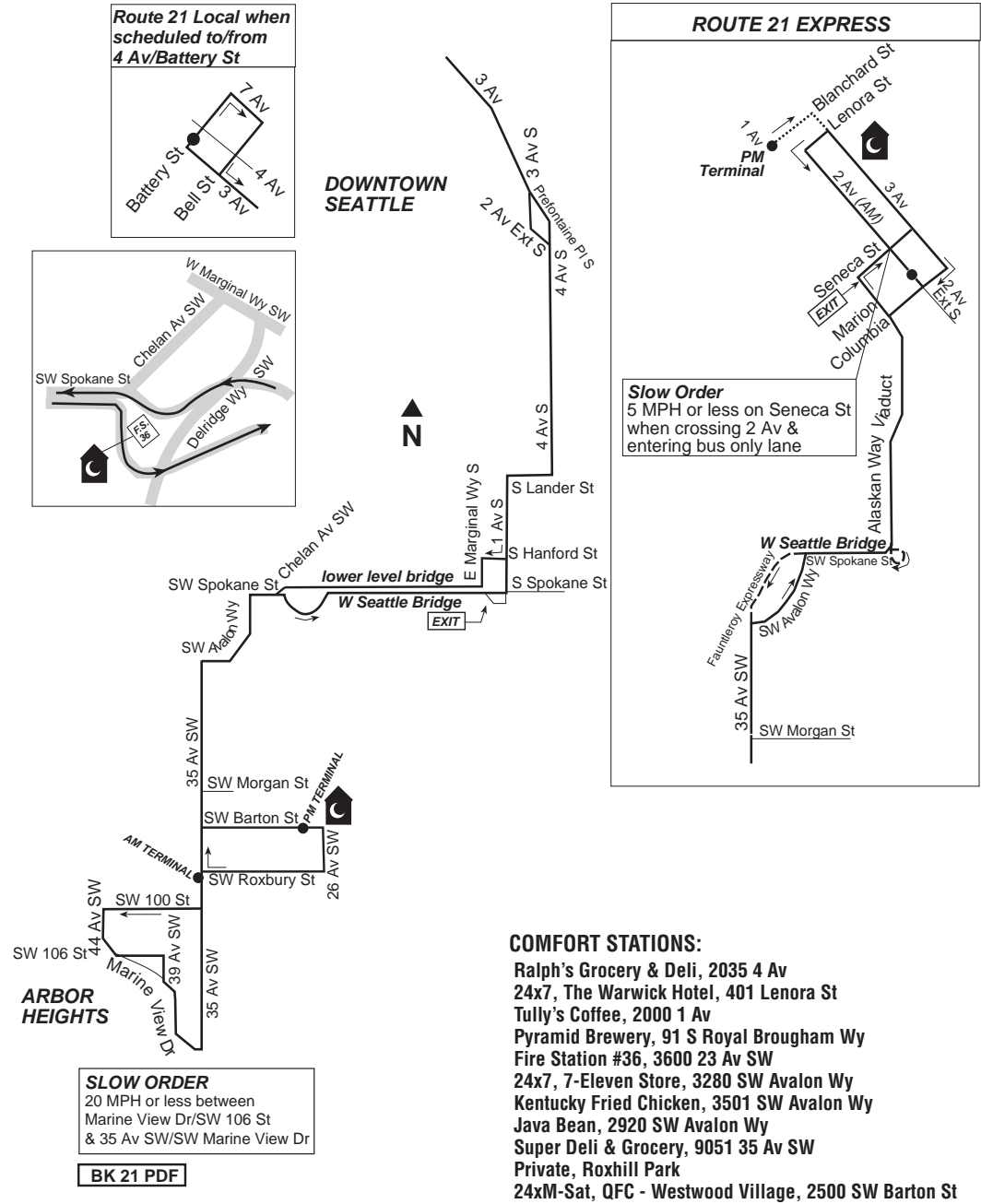
#### \*NOTE\*

N/B when scheduled from Rts 21/22/56 to Rts 15/18, change signs at  
4 Av S/S Royal Brougham Wy. S/B when scheduled from Rts 15/18 to  
Rts 21/22/56/57, change signs at 1 Av/Denny Wy.

Major Chg: None  
 Minor Chg: 2/11, 6/10, 6/09, 2/09, 9/07, 9/06

(Rev.2/11) **RT. 15** (18,21,22,56,57)

**ROUTE 21**



**Routes 1 - 14**

# RT. 15 (18,21,22,56,57) (Rev.2/11)

Major Chg: None  
Minor Chg: 2/11, 6/10

## ROUTE 22

**TO:**  
**Downtown Seattle**

**FROM:**  
**15 Av SW/SW 104 St**

- ◆ 15 Av SW
- L SW Roxbury St
- R 26 Av SW
- R SW Barton St
- L 25 Av SW
- R SW Trenton St
- L 24 Av SW
- L SW Thistle St
- R 41 Av SW
- L SW Ida St
- R California Av SW
- L SW Edmunds St
- R 44 Av SW
- R SW Alaska St
- L 35 Av SW
- R SW Avalon Wy
- R SW Spokane St
- L entr "Harbor Island/  
Hwy 99"
- C SW Spokane St
- R Bus-only lane
- R entr W Seattle Bridge  
("To City Center/I-5/  
Hwy 99")
- C W Seattle Bridge  
(bus only lane)
- R "1 Av S" exit
- L 1 Av S
- R S Lander St
- L 4 Av S
- 2 4 Av S Island Stop at  
4/S Jackson

**When scheduled  
to 4 Av/Battery St**  
operate reg rte

- 2 4 Av S Island Stop at  
4/S Jackson
- C 4 Av S
- L Prefontaine Pl S
- C 3 Av
- R Battery St
- S (ns 4 Av)

**TO:**  
**15 Av SW/SW 104 St**

**FROM:**  
**Downtown Seattle**

- ◆ 3 Av
- C 3 Av S
- L 2 Av Ext S
- C 4 Av S
- R S Lander St
- L 1 Av S
- R S Hanford St
- L E Marginal Wy S
- R S Spokane St
- C SW Spokane St Bridge  
"W Seattle Terminal 5"
- L Chelan Av SW  
(turn from right lane)
- R SW Spokane St
- L SW Avalon Wy
- L 35 Av SW
- R SW Alaska St
- L 44 Av SW
- L SW Edmunds St
- R California Av SW
- L SW Ida St
- R 41 Av SW
- L SW Thistle St
- R 24 Av SW
- R SW Trenton St
- L 25 Av SW
- R SW Barton St
- L 26 Av SW
- L SW Roxbury St
- R 15 Av SW
- R SW 107 St
- R 16 Av SW
- R SW 104 St
- L 15 Av SW
- S (fm SW 104 St)

**When scheduled  
from 4 Av/Battery St**

- ◆ Battery St (right lane)
- R 7 Av
- R Bell St
- L 3 Av
- C reg rte

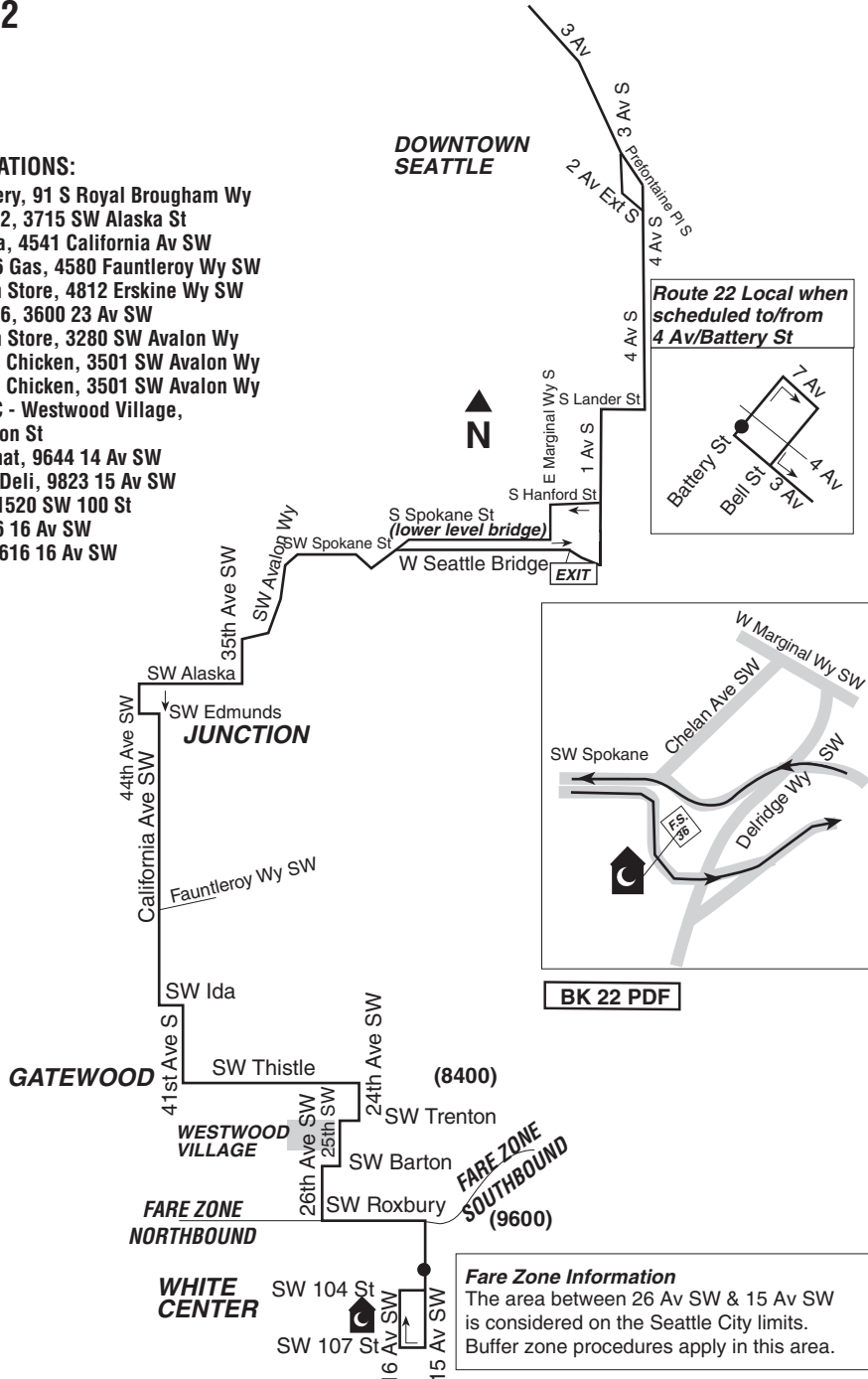
Major Chg: None  
 Minor Chg: 2/11, 6/10

(Rev.2/18/11) **RT. 15** (18,21,22,56,57)

**ROUTE 22**

**COMFORT STATIONS:**

- Pyramid Brewery, 91 S Royal Brougham Wy
- Fire Station #32, 3715 SW Alaska St
- Coffee To A Tea, 4541 California Av SW
- 24x7, Union 76 Gas, 4580 Fauntleroy Wy SW
- 24x7, 7-Eleven Store, 4812 Erskine Wy SW
- Fire Station #36, 3600 23 Av SW
- 24x7, 7-Eleven Store, 3280 SW Avalon Wy
- Kentucky Fried Chicken, 3501 SW Avalon Wy
- Kentucky Fried Chicken, 3501 SW Avalon Wy
- 24xM-Sat, QFC - Westwood Village, 2500 SW Barton St
- A&B Laundromat, 9644 14 Av SW
- Golden House Deli, 9823 15 Av SW
- Chevron Gas, 1520 SW 100 St
- Subway, 10406 16 Av SW
- Albertsons, 10616 16 Av SW



**Routes 1 - 14**

# RT. 15 (18,21,22,56,57) (Rev.2/11)

Major Chg: None  
Minor Chg: 2/11, 6/10, 9/07(56Ex), 2/07

## ROUTE 56

**TO:**  
**61 Av SW/Alki Av SW**

**FROM:**  
**Downtown Seattle**

- ◆ 3 Av
- C** 3 Av S
- L** 2 Av Ext S
- C** 4 Av S
- R** S Lander St
- L** 1 Av S
- R** S Hanford St
- L** E Marginal Wy S
- R** S Spokane St
- C** SW Spokane St Bridge  
"W Seattle Terminal 5"
- L** Chelan Av SW  
(turn from right lane)
- R** SW Spokane St  
(left lane)
- C** SW Admiral Wy

### Slow Order

20 mph or less on  
SW Admiral Wy between  
59 Av SW & 63 Av SW

- R** 63 Av SW
- R** Alki Av SW
- S** 61 Av SW

### When scheduled from 4 Av/Battery St

- ◆ Battery St (right lane)
- R** 7 Av
- R** Bell St
- L** 3 Av
- C** reg rte

**TO:**  
**Downtown Seattle**

**FROM:**  
**61 Av SW/Alki Av SW**

- ◆ Alki Av SW
- R** 61 Av SW
- L** SW Admiral Wy
- C** SW Spokane St
- L** entr "Harbor Island/  
Hwy 99"
- C** SW Spokane St
- R** Bus-only lane
- R** entr W Seattle Bridge  
("To City Center/I-5/  
Hwy 99")
- C** W Seattle Bridge
- R** 1 Av S" exit
- L** 1 Av S
- R** S Lander St
- L** 4 Av S
- 2** 4 Av S Island Stop at  
4/S Jackson

### When scheduled to 4 Av/Battery St

- operate reg rte
- 2** 4 Av S Island Stop at  
4/S Jackson
- C** 4 Av
- L** Prefontaine PI S
- C** 3 Av
- R** Battery St
- S** ns 4 Av

## ROUTE 56 EXPRESS

**TO:**  
**61 Av SW/Alki Av SW**

**FROM:**  
**4 Av/Wall St**

- ◆ Wall St
- L** 2 Av
- L** Battery St
- R** 3 Av
- R** Columbia St
- C** entr "Alaskan Wy  
Viaduct" (Hwy 99)
- C** Alaskan Wy Viaduct  
(Hwy 99)
- R** "W Seattle Bridge" exit
- C** W Seattle Bridge
- R** "Delridge Wy SW" exit
- R** "SW Spokane St" exit
- C** SW Spokane St  
(left lane)
- C** SW Admiral Wy
- R** 63 Av SW
- R** Alki Av SW
- S** (61 Av SW)

**TO:**  
**4 Av/Wall St**

**FROM:**  
**61 Av SW/Alki Av SW**

- ◆ Alki Av SW
- R** 61 Av SW
- L** SW Admiral Wy
- C** SW Spokane St
- L** entr "Harbor Island/  
Hwy 99"
- C** SW Spokane St
- R** Bus-only lane
- R** entr W Seattle Bridge  
("To City Center/I-5/  
Hwy 99")
- C** W Seattle Bridge
- R** entr "Alaskan Wy  
Viaduct" (Hwy 99)
- R** Alaskan Wy Viaduct  
(Hwy 99)
- R** "Seneca St" exit
- C** Seneca St
- C** Seneca St  
(bus-only lane fs 2 Av)

### Slow Order

5 mph or less on  
Seneca St when crossing  
2 Av and entering the  
bus-only lane

- L** 3 Av
- R** Blanchard St
- L** 4 Av
- L** Wall St
- S** (fs 4 Av)



Major Chg: None  
Minor Chg: 2/11, 6/10, 9/07(56Ex), 2/07

(Rev.2/11) **RT. 15** (18,21,22,56,57)

## ROUTE 57

**TO:**  
**7 Av/Blanchard St**  
**FROM:**  
**Alaska Junction Bay 5**

◆ 44 Av SW  
**L** SW Oregon St  
**R** Glenn Wy SW  
**L** SW Genesee St  
**R** 55 Av SW  
**R** SW Charlestown St  
**L** 49 Av SW  
**R** SW Admiral Wy  
**C** SW Spokane St  
**L** entr "Harbor Island/  
Hwy 99"  
**C** SW Spokane St  
**R** Bus-only lane  
**R** entr W Seattle Bridge  
("To City Center/I-5/  
Hwy 99")  
**C** W Seattle Bridge  
**R** "1 Av S" exit  
**L** 1 Av S  
**R** S Lander St  
**L** 4 Av S  
**2** 4 Av S Island Stop at  
4/S Jackson  
**L** Prefontaine Pl S  
**C** 3 Av  
**R** Blanchard St  
**S** (fs 7 Av)

**TO:**  
**Alaska Junction Bay 1**  
**FROM:**  
**Downtown Seattle**

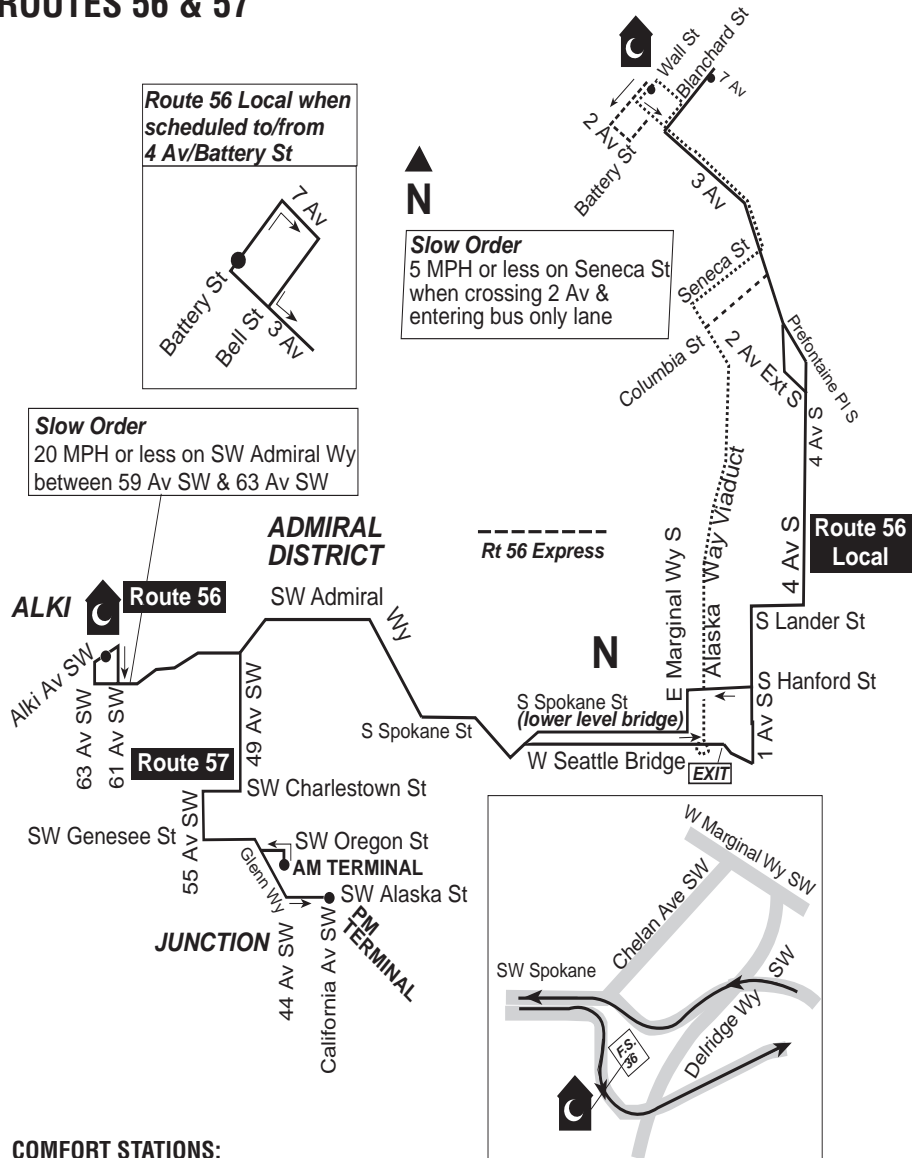
◆ 3 Av  
**C** 3 Av S  
**L** 2 Av Ext S  
**C** 4 Av S  
**R** S Lander St  
**L** 1 Av S  
**R** S Hanford St  
**L** E Marginal Wy S  
**R** S Spokane St  
**C** SW Spokane St Bridge  
"W Seattle Terminal 5"  
**L** Chelan Av SW  
(turn from right lane)  
**R** SW Spokane St  
**R** S Spokane St  
**C**  
**C** SW Admiral Wy  
**L** 49 Av SW  
**R** SW Charlestown St  
**L** 55 Av SW  
**L** SW Genesee St  
**R** Glenn Wy SW  
**L** SW Alaska St  
**S** (Bay 1)

Routes  
1 - 14

# RT. 15 (18,21,22,56,57) (Rev.2/11)

Major Chg: None  
Minor Chg: 2/11, 9/07(56Ex), 2/07

## ROUTES 56 & 57



- COMFORT STATIONS:**
- Pyramid Brewery, 91 S Royal Brougham Wy
  - Fire Station #32, 3715 SW Alaska St
  - Coffee To A Tea, 4541 California Av SW
  - 24x7, Union 76 Gas, 4580 Fauntleroy Wy SW
  - 24x7, 7-Eleven Store, 4812 Erskine Wy SW

- Zatz A Better Bagel, 2348 Cali Av SW
- Starbucks, 4101 SW Admiral Wy
- 24x7, Alki Beach Park, 63 Av SW/SW Alki Av
- 24xM-Sat, Chevron Gas, 2347 Cali Av SW/Admiral

Major Chg: None  
 Minor Chg: 2/11, 2/08, 9/07, 2/07

(Rev.2/11) **RT. 16**

**ROUTE 16**

**TO:**  
**1 Av NE/NE 100 St**

**FROM: Seattle  
 Ferry Terminal**

- ◆ Alaskan Wy
- L Yesler Wy
- L 3 Av
- R Cedar St
- C 5 Av N
- R Mercer St (right lane)
- R Dexter Av N
- R John St
- R Aurora Av N
- R Bridge Wy N
- L Stone Wy N

**When scheduled from  
 Stone Wy N/N 42 St**

- ◆ Stone Wy N
- R N 45 St
- L Meridian Av N
- R N 55 St & N 56 St
- L Kirkwood Pl N
- R Meridian Av N
- R Woodlawn Av N
- C Woodlawn Av NE
- R 1 Av NE
- L N 80 St

- R Wallingford Av N
- R N 92 St
- L College Wy N
- C Meridian Av N
- R N Northgate Wy
- C NE Northgate Wy
- R 5 Av NE
- R NE 103 St
- L entr NTC
- 2 Bay 5 - drop off only
- R NE 100 St
- R 1 Av NE
- S ("Metro Only" layover)

**When scheduled to  
 NE 100 St/3 Av NE**

- operate reg rte
- 2 1 Av NE
- R NE 103 St
- R 5 Av NE
- R NE 100 St
- S (layover overflow at  
 NE 100 St/3 Av NE)

**TO: Seattle  
 Ferry Terminal**

**FROM:**  
**1 Av NE/NE 100 St**

- ◆ 1 Av NE
- R NE 103 St
- R entr NTC
- 2 Bay 6
- C thru NTC
- L NE 100 St
- L 5 Av NE
- L NE Northgate Wy
- C N Northgate Wy
- L Meridian Av N
- C College Wy N
- R N 92 St
- L Wallingford Av N
- L N 80 St
- R 1 Av NE
- L Woodlawn Av NE
- C Woodlawn Av N
- L Meridian Av N
- C Kirkwood Pl N
- R N 56 St & N 55 St
- L Meridian Av N
- R N 45 St
- L Stone Wy N
- R Bridge Wy N
- C N 38 St
- L S/B Aurora on-ramp
- C Aurora Av N
- R Valley St
- L 5 Av N

- C Cedar St
- L 3 Av
- R Madison St

**Slow Order**

10 mph (5 mph on wet pavement) or less on Madison St between 6 Av & 1 Av

- L Alaskan Wy
- S (fs Marion St)

**When scheduled from  
 3 Av NE/NE 100 St**

- ◆ NE 100 St
- R 1 Av NE
- C reg rte

Routes  
1 - 14

Rt	FROM:	To:	FRONT/SIDE	FRONT	F/S	TRAN
			Dest.	"Via"		
			Rt# Disp.	Disp.	DASH	CODE
16	SEA/FERRY STONE/42	1NE/100 NTC 3NE/100	16 Northgate	Wallingford	---	00DE
	1NE/100 NTC 3NE/100	SEA/FERRY	16 Downtown	Wallingford	---	00E6
		@5/BROAD	Ferry Term	---	---	0312
<b>*METRO BASE*</b>						
	ANY TERM	RYSN BASE	Ryerson Base	---	---	04D8

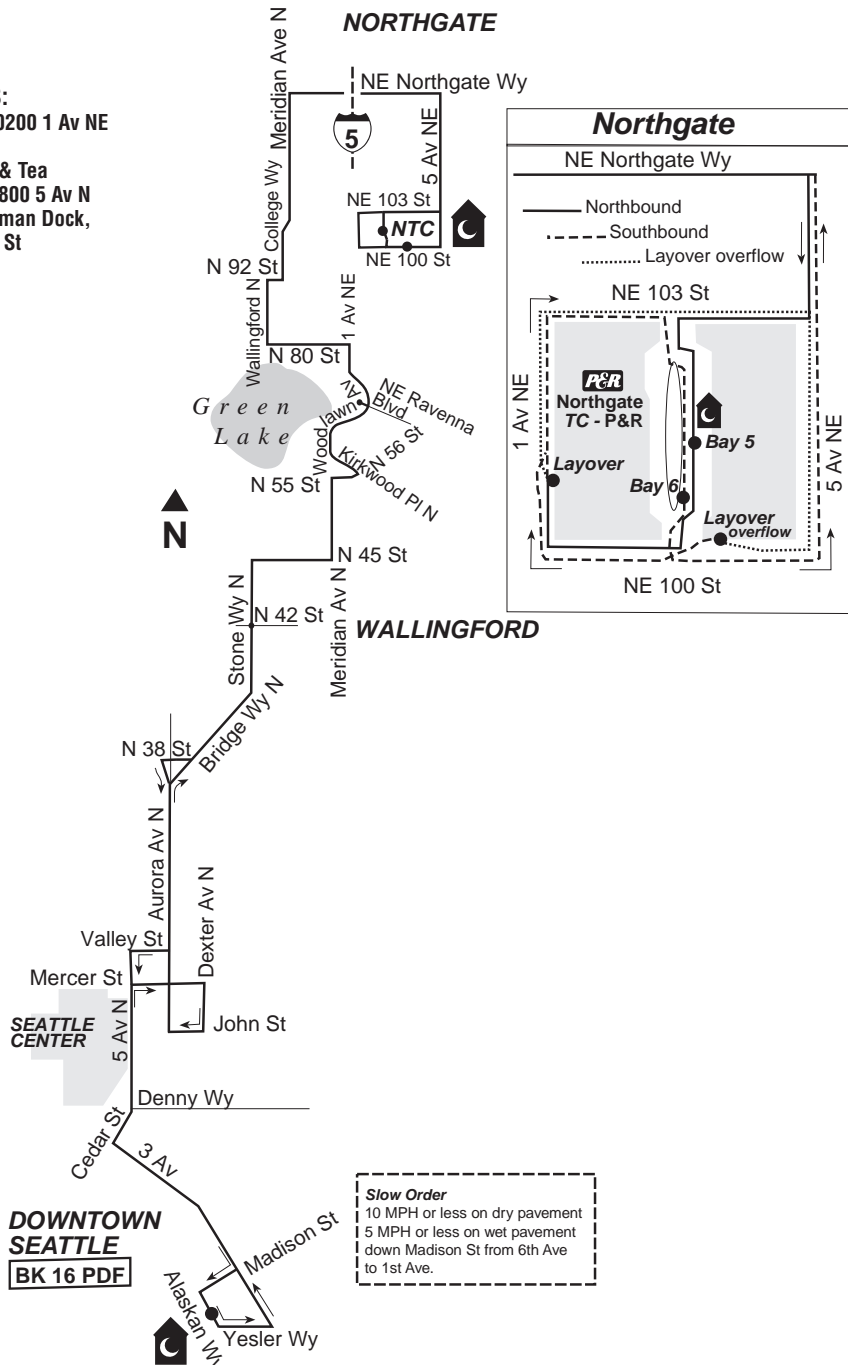
# RT. 16 (Rev.2/11)

Major Chg: None  
 Minor Chg: 2/11, 2/08, 9/07, 2/07

## ROUTE 16

### COMFORT STATIONS:

- 24x7, Northgate TC, 10200 1 Av NE
- Private, Starbucks
- Private, Peet's Coffee & Tea
- 24x7, 7-Eleven Store, 800 5 Av N
- Ferry Terminal at Coleman Dock, Alaskan Wy/S Marion St



Major Chg: None  
 Minor Chg: 9/10, 9/09, 9/07, 9/05, 6/03

(Rev.6/11) **RT. 17 (27)**

**ROUTE 17**

**TO:**  
**Loyal Av NW/  
 View Av NW**  
**FROM: Downtown  
 Seattle**

- ◆ 3 Av
- R** Blanchard St
- L** Westlake Av
- C** Westlake Av N
- C** Nickerson St
- C** W Nickerson St
- C** entr Ballard Bridge
- R** 15 Av W
- C** Ballard Bridge
- C** 15 Av NW
- R** "Leary Way" exit
- L** NW Leary Wy
- C** Leary Av NW
- L** NW Market St
- L** NW 54 St
- R** 32 Av NW

**Slow Order**  
 20 mph or less between  
 NW 85 St & Loyal Av NW/  
 View Av NW

- C** Golden Gardens Dr  
 NW
- R** View Av NW
- S**

**When scheduled from  
 3 Av S/S Main St**

- ◆ S Main St
- L** 4 Av S
- L** Prefontaine Pl S
- C** 3 Av
- C** reg rte

NOTE: First stop for local  
 outbound turnback trips  
 that layover in south CBD  
 orpullout from Central  
 Base Yard is 3/Cherry/  
 Columbia.

**TO:**  
**3 Av/Union St**  
**FROM:**  
**Loyal Av NW/  
 View Av NW**

◆ View Av NW  
**Slow Order**  
 20 mph or less between  
 Loyal Av NW/View Av NW  
 & NW 85 St

- R** Loyal Av NW
- L** Golden Gardens Dr  
 NW
- C** 32 Av NW
- L** NW Market St
- R** Leary Av NW
- C** NW Leary Wy
- R** 15 Av NW
- R** W Emerson St
- L** Overpass rdwy over  
 15 Av W to  
 W Nickerson St
- C** W Nickerson St
- C** Nickerson St
- C** Westlake Av N
- C** 9 Av N
- C** Bell St
- L** 3 Av
- S** (Union St)

**When scheduled to  
 3 Av S/S Main St**

- operate reg rte
- 2** 3 Av
- R** 3 Av S
- S** S Main St

**When scheduled from  
 NW Market St/  
 28 Av NW(fs layover)**

- ◆ NW Market St
- R** 32 Av NW
- C** Golden Gardens Dr  
 NW
- R** View Av

**Routes  
 1 - 14**

# RT. 17 (27) (Rev.9/09)

Major Chg: None  
Minor Chg: 9/09, 9/07, 9/05, 6/03

## ROUTE 17 EXPRESS

**TO:**

**Loyal Av NW/  
View Av NW**

**FROM: 4 Av S Island  
Stop at 4/Jackson**

- ◆ 4 Av S Island Stop at 4/Jackson St
- C** 4 Av S
- L** Prefontaine PI S
- C** 3 Av
- L** Broad St
- R** 1 Av
- L** Denny Wy
- C** W Denny Wy
- C** Western Av W
- C** Elliott Av W
- C** 15 Av W

**When traffic congested approaching Ballard Bridge**

- R** "Nickerson St" exit (keep to left)
- C** 15 Av W
- C** Ballard Bridge
- C** 15 Av NW
- R** "Leary Way" exit
- L** NW Leary Wy
- C** Leary Av NW

### Express Stop Instructions

**Northbound:**

Make no stops between 3 Av/Bell St & Ballard Av NW/NW Market St except at:

- 1 Av/Denny Wy
- 15 Av NW/  
NW Leary Wy

- L** NW Market St
- L** NW 54 St
- R** 32 Av NW

**Slow Order**

20 mph or less between NW 85 St & Loyal Av NW/View Av NW

- C** Golden Gardens Dr NW
- R** View Av NW
- S**

**When scheduled from Atlantic Base NW Yard - Lane N12**

- ◆ Atlantic Base NW Yard Lane N12
- R** 6 Av S
- L** S Royal Brougham Wy
- R** 4 Av S
- C** operate reg rte

**Southbound:**

Make no stops between Ballard Av NW/NW Market St & 3 Av/Bell St except at:

- 15 Av NW/  
Leary Av NW
- Denny Wy/Warren PI

**TO: 3 Av S/  
S Main St**

**FROM:  
Loyal Av NW/  
View Av NW**

- ◆ View Av NW

**Slow Order**

20 mph or less between Loyal Av NW/View Av NW & NW 85 St

- R** Loyal Av NW
- L** Golden Gardens Dr NW
- C** 32 Av NW
- L** NW Market St
- R** Leary Av NW
- C** NW Leary Wy
- C** 15 Av NW
- C** 15 Av W

- C** Elliott Av W
- L** Western Av W
- C** W Denny Wy
- C** Denny Wy
- R** 3 Av
- C** 3 Av S
- S** (S Main St)

**When scheduled from NW Market St/ 28 Av NW(fs layover)**

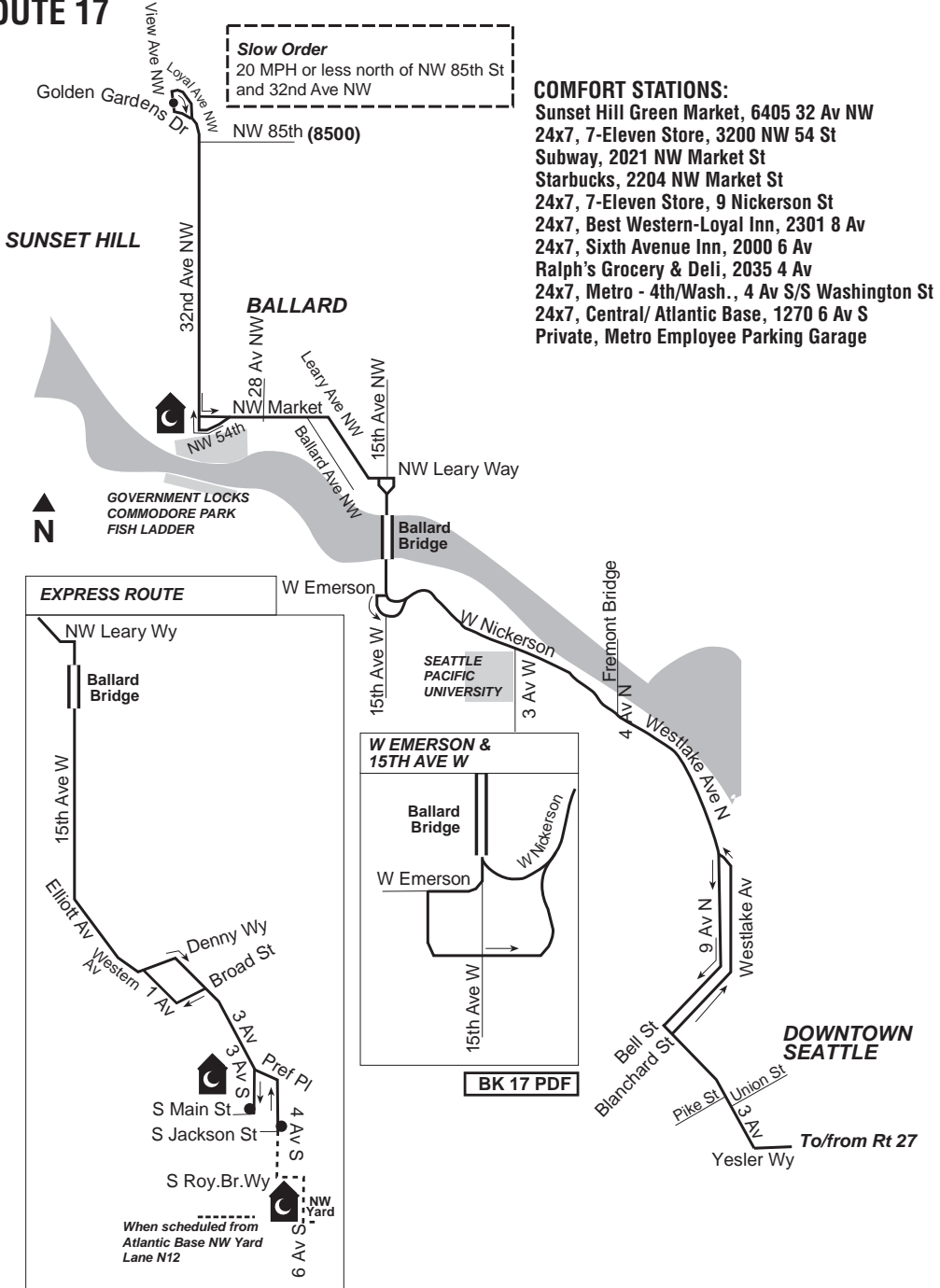
- ◆ NW Market St
- R** 32 Av NW
- C** Golden Gardens Dr NW
- R** View Av

Rt	FROM:	To:	FRONT/SIDE	FRONT	F/S	TRAN DASH CODE
			Dest. Rt# Disp.	"Via" Disp.		
17	3/PIKE	LOYL/VIEW	17 Sunset Hill	Ballard	---	00EC
	ATL YARD					
	ILND/JACK					
	LOYL/VIEW	3/UNION	17 Downtown	Ballard	---	00F0
	3W/NKRSN	3S/MAIN				
28NW/MRKT	3/UNION	---	Terminal	---	---	03EE
	@Loyl/View	17	Downtown	Ballard	---	00F0
<b>*EXPRESS*</b>						
17	ILND/JACK	LOYL/VIEW	17 Sunset Hill	Express	---	00F2
	ATL YARD					
	LOYL/VIEW	3/UNION	17 Downtown	Express	---	00F4
		3S/MAIN				
	28NW/MRKT	3S/MAIN	---	Terminal	---	---
	@Loyl/View	17	Downtown	Express	---	00F4
27	4/LENORA	36S/ATL	27 Colman Pk	Yesler	---	0125
	3/UNION					
	36S/ATL	3/PIKE	27 Dwntrn Sea	Yesler	---	0127
		4/LENORA				
<b>*METRO BASE*</b>						
ANY TERM	CENT BASE	---	Central Base	---	---	04D3
<b>*NOTE*</b>						
Northbound, when scheduled from Route 27 to Route 17, change signs at 8 Av/Yesler Wy. Southbound, when scheduled from Route 17 to Route 27 change signs at Westlake Av N/Denny Wy.						

Major Chg: None  
 Minor Chg: 9/10, 9/09, 9/07, 9/05, 6/03

(Rev.6/11) **RT. 17 (27)**

**ROUTE 17**



**Routes 1 - 14**

# RT. 17 (27) (Rev.9/09)

Major Chg: New 9/04  
Minor Chg: 9/09, 9/08

## ROUTE 27

**TO:**  
**36 Av S/S Atlantic St**

**FROM:**  
**Downtown Seattle**

- ◆ 3 Av
- L Yesler Wy
- C E Yesler Wy
- L 32 Av

---

### Slow Order

10 mph or less on Lake Dell Av and E Alder St between 32 Av and Lake Washington Blvd

- R Lake Dell Av
- C E Alder St
- R Lk Washington Blvd
- C Lakeside Av S
- R S Massachusetts St
- R 36 Av S
- S S Atlantic St

---

### When scheduled from 4 Av/Lenora St

- ◆ Lenora St
- L 3 Av
- C reg rte

**TO:**  
**Downtown Seattle**

**FROM:**  
**36 Av S/S Atlantic St**

- ◆ 36 Av S
- R S Day St
- L Lakeside Av S
- C Lk Washington Blvd

---

### Slow Order

10 mph or less on Lake Dell Av and E Alder St between 32 Av and Lake Washington Blvd

- L E Alder St
- C Lake Dell Av
- L 32 Av
- R E Yesler Wy
- C Yesler Wy
- R 3 Av

---

### When scheduled to 4 Av/Lenora St

- operate reg rte
- 2 3 Av/Union St
- C 3 Av
- R Virginia St
- L 6 Av
- L Lenora St
- S (fs 4 Av)

#### ROUTE LEGEND

- ◆ Begin Route (on...)
- C Continue (on...)
- L Left
- R Right
- S Stop
- 2 To...

#### SIGNAGE LEGEND

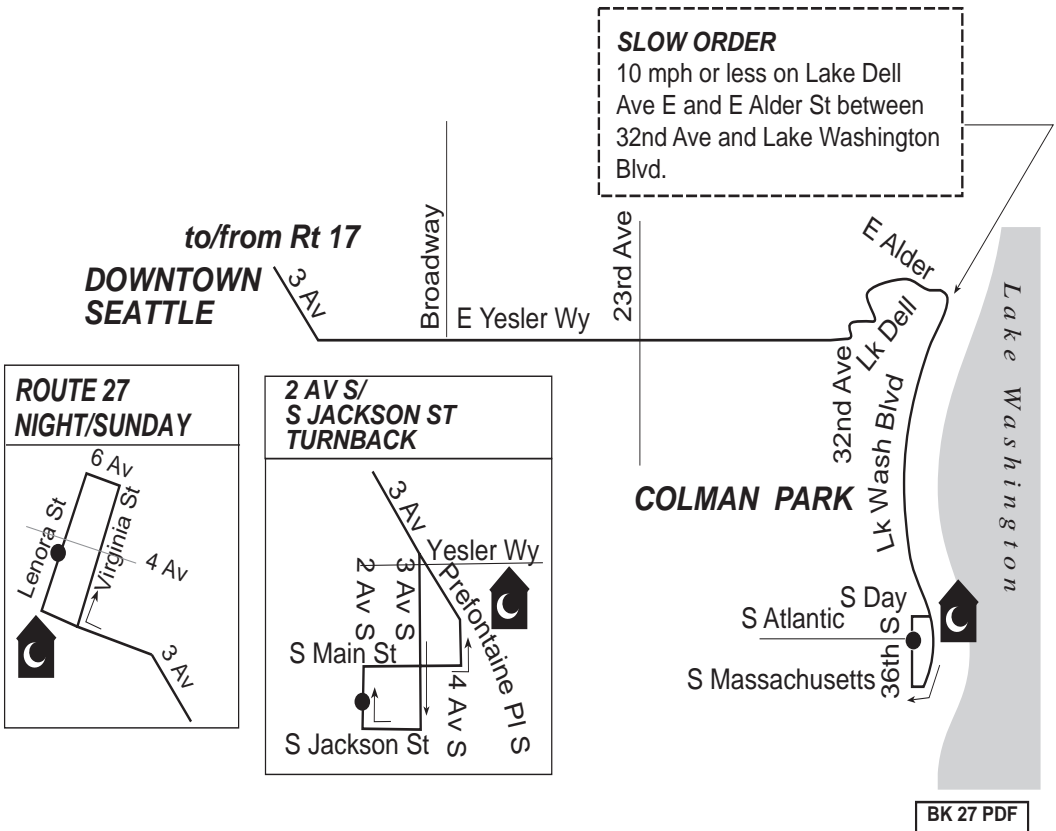
- @ Change At



Major Chg: New 9/04  
 Minor Chg: 9/09, 9/08

(Rev.9/09) **RT. 17 (27)**

**ROUTE 27**



**COMFORT STATIONS:**

- 24x7, Metro - 4th/Wash., 4 Av S/S Washington St
- All City Coffee, 125 Prefontaine Pl S
- 24x7, Metro - 36th/Day, 36 Av S/S Day St

# RT. 19 (Rev.2/04)

Major Chg: None  
Minor Chg: 9/06, 6/01, 9/98

## ROUTE 19

**TO:**  
**Magnolia Blvd W/  
W Emerson St**

**FROM: 4 Av S/  
S Jackson St**

- ◆ 4 Av S
- C** 4 Av

**When scheduled from  
4 Av/University St**

- ◆ 4 Av

- L** Denny Wy
- C** W Denny Wy
- C** Western Av W
- C** Elliott Av W
- R** "Magnolia Bridge/  
Pier 91" exit  
(stay in right lane)
- C** Magnolia Bridge
- C** W Galer St
- R** Thorndyke Av W
- L** W Hayes St
- R** 28 Av W
- L** W Blaine St
- R** Condon Wy W

### Slow Order

15 mph or less on  
Condon Wy W between  
W Howe & W McGraw St

- L** W McGraw St

- L** 34 Av W
- R** Viewmont Wy W
- C** W Viewmont Wy W

### Slow Order

20 mph or less on  
W Viewmont Wy W  
between W Bertona St &  
W Barrett St

- L** W Emerson St
- S**

**When scheduled from  
Atlantic Base**

### NW Yard Lane N12

- ◆ Atlantic Base  
NW Yard Lane N12
- R** 6 Av S
- L** S Royal Brougham Wy
- R** 4 Av S
- C** reg rte

**TO:**  
**2 Av/Pike St**

**FROM:**  
**Magnolia Blvd W/  
W Emerson St**

- ◆ W Emerson St
- L** Magnolia Blvd W
- L** W Ruffner St
- R** W Viewmont Wy W

### Slow Order

20 mph or less on  
W Viewmont Wy W  
between W Bertona St &  
W Barrett St

- C** Viewmont Wy W
- L** 35 Av W
- R** W McGraw St
- R** Condon Wy W

### Slow Order

15 mph or less on  
Condon Wy W between  
W McGraw & W Howe St

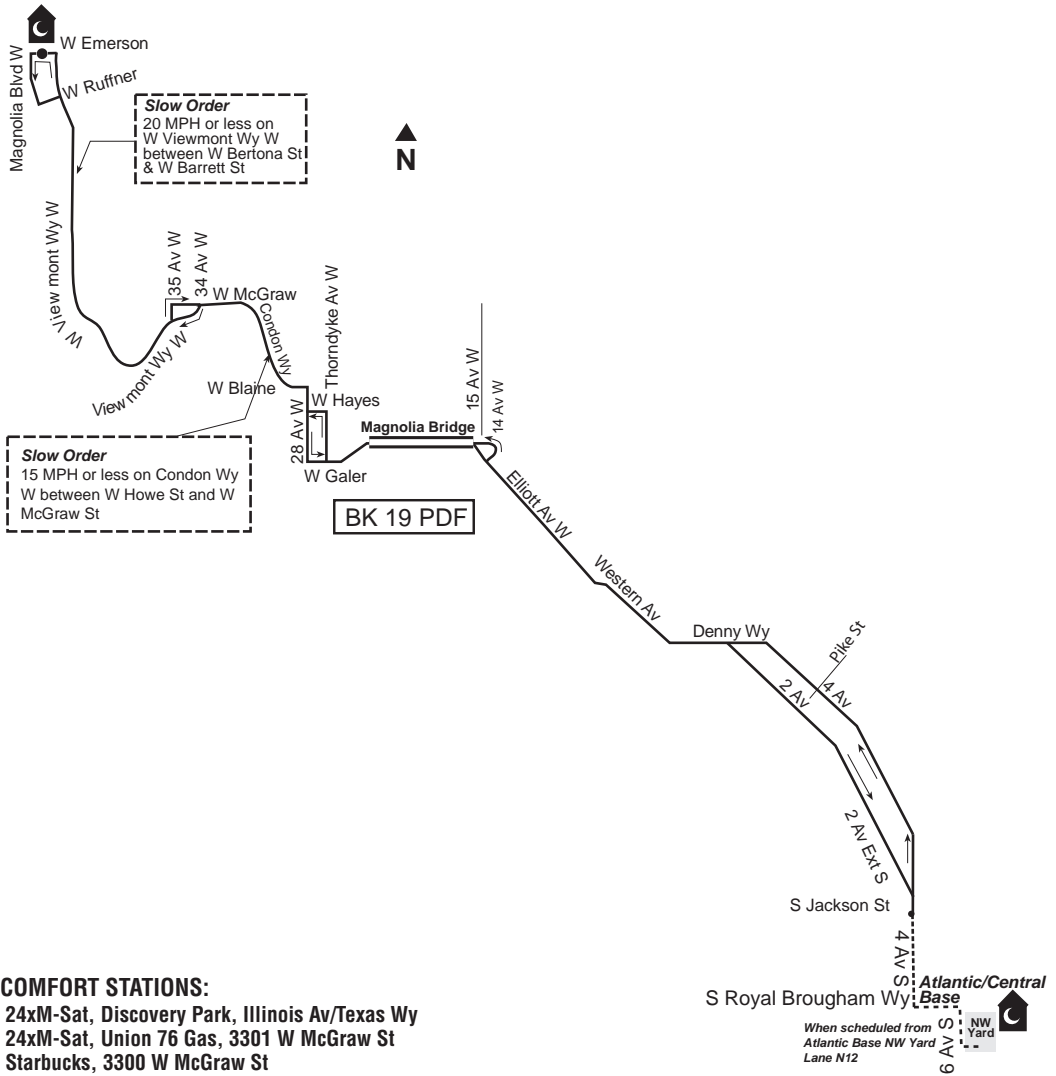
- C** W Blaine St
- R** 28 Av W
- L** W Galer St
- C** Magnolia Bridge
- R** 15 Av W
- C** Elliott Av W
- L** Western Av W
- L** W Denny Wy
- C** Denny Wy
- R** 2 Av

Rt	FROM:	To:	FRONT/SIDE	FRONT	F/S	TRAN
			Dest.	"Via"		
			Rt# Disp.	Disp.		
19	4S/JAXN 4/UNIV ATL YARD	MGNL/ EMRS	19 W Magnolia	Sea Ctr	—	03E3
	MGNL/EMRS	4S/ROYAL	19 Dwntrn Sea	Sea Ctr	—	0376
		@1/DENY	— Dwntrn Sea	2 Av	—	0039
<b>*METRO BASE*</b>						
	ANY TERM	RYSN BASE	— Ryerson Base	—	—	04D8
<b>*NOTE*</b>						
Southbound, when scheduled to Route 132, change signs at 2 Av/Broad St.						

Major Chg: None  
 Minor Chg: 9/06, 6/01, 9/98

(Rev.2/04) **RT. 19**

**ROUTE 19**



BK 19 PDF

**Routes  
 1 - 14**

# RT. 23 (28) (Rev.2/11)

Major Chg: (28)9/98  
Minor Chg: 1/11, 2/10, 9/09, 9/08, 2/08(28), 9/07, 6/07(28)

## ROUTE 23

**TO:**  
**3 Av/Pike St**  
**FROM:**  
**15 Av SW/SW 106 St**

- ◆ 15 Av SW
- R** SW 107 St
- R** 16 Av SW
- R** SW 106 St
- L** 15 Av SW
- L** SW Roxbury St
- R** 16 Av SW
- R** SW Henderson St
- L** 9 Av SW
- C** Highland Park Wy SW
- C** 1 Av S
- C** W Marginal Wy S
- R** entr 1 Av S Bridge (N/B Hwy 99)
- C** 1 Av S Bridge
- R** "S Michigan St" exit
- C** S Michigan St
- L** 4 Av S
- 2** 4 Av S Island Stop at 4/Jackson
- C** 4 Av S
- L** Prefontaine Pl S
- C** 3 Av
- S** (Pike St)

---

**When scheduled to**  
**4 Av/Lenora St**

- C** 3 Av
- R** Virginia St
- L** 6 Av
- L** Lenora St
- S**

**TO:**  
**15 Av SW/SW 106 St**  
**FROM:**  
**3 Av/Union St**

- ◆ 3 Av
- C** 3 Av S
- L** 2 Av Ext S
- C** 4 Av S
- R** S Michigan St
- R** entr 1 Av S Bridge
- C** 1 Av S Bridge
- R** "W Marginal Way/South Park" exit (stay right)
- R** 2 Av SW
- L** Highland Park Wy SW
- C** 9 Av SW
- R** SW Henderson St
- L** 16 Av SW
- L** SW Roxbury St
- R** 15 Av SW
- S** (fs SW 106 St)

---

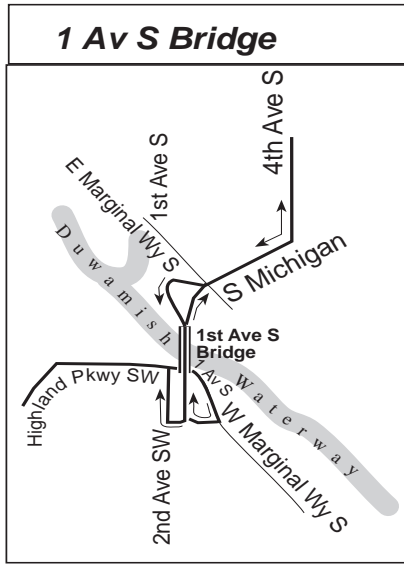
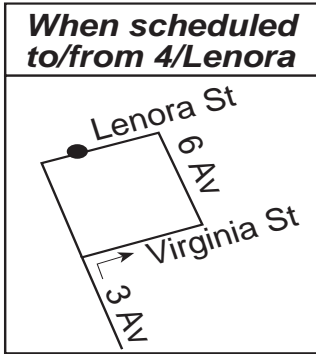
**When scheduled from**  
**4 Av/Lenora St**

- C** Lenora St
- L** 3 Av
- C** reg rte

Major Chg: (28)9/98  
 Minor Chg: 2/11, 2/10, 9/09, 9/08, 2/08(28), 9/07, 6/07(28)

(Rev.2/11) **RT. 23 (28)**

**ROUTE 23**



**Routes 1 - 14**

**WHITE CENTER**

**Bk 23 PDF**



**COMFORT STATIONS:**

- Subway, 2423 2 Av
- 24x7, Metro - 4th/Wash., 4 Av S/S Washington St
- 24x7, Ryerson Base, 1220 4 Av S
- 24x7, Gull- Pacific Xpress Gas, 3215 4 Av S
- Subway, 10406 16 Av SW
- Albertsons, 10616 16 Av SW

# RT. 23 (28) (Rev.2/11)

Major Chg: (28)9/98  
Minor Chg: 2/11, 9/09, 9/08, 2/08(28), 9/07

## ROUTE 28

**TO:**  
**Linden Av N/N 143 St**

**FROM:**  
**Downtown Seattle**

- ◆ 3 Av
- R** Blanchard St
- L** 7 Av
- R** Dexter Av
- C** Dexter Av N
- C** 4 Av N
- C** Fremont Bridge
- C** Fremont Av N

**When scheduled from  
Fremont Av N/N 34 St  
(Rt 28 Shuttle)**

Wait for customers from  
Rt 26 from downtown.

- ◆ Fremont Av N

- L** Fremont Pl N
- C** N 36 St
- C** NW 36 St
- R** Leary Wy NW
- R** 8 Av NW

**When scheduled to  
8 Av NW/NW 84 St  
S** (fs NW 84 St)

**When scheduled to  
1 Av NW/NW 87 St**

- R** NW 85 St
- L** 3 Av NE
- R** NW 87 St
- S**

- R** NW 100 Pl
- C** NW 103 St
- L** 3 Av NW
- L** NW 125 St
- R** 8 Av NW
- R** NW 132 St
- L** 3 Av NW
- R** NW 145 St

**When scheduled to  
N 143 St/Aurora Av N**  
**R** Aurora Av N

**R** N 143 St  
**S**

**R** Greenwood Av N  
**L** N 143 St

**Slow Order**  
20 mph or less on N 143  
St between Greenwood Av  
N & Linden Av N

**S** (Across from Tricourt  
Apts, 720 N 143 St, ns  
Linden Av N)

**When scheduled to  
8 Av NW/NW 85 St**  
operate reg rte  
**2** 8 Av NW/NW 85 St  
**C** schedule

**When scheduled to  
8 Av NW/NW 85 St  
via 6 Av NW/NW 85 St**  
operate reg rte  
**2** 8 Av NW/  
NW Market St

- C** 8 Av NW
- R** NW 84 St
- L** 6 Av NW
- L** NW 85 St
- L** 8 Av NW

**When scheduled from  
2 Av S/S Main St**

- ◆ Main St
- R** 5 Av S
- R** Airport Wy S
- R** 4 Av S
- C** reg rte

**When scheduled from  
Atlantic Base  
NW Yard - Lane N12**

- ◆ Atlantic Base NW Yard  
Lane N12
- R** 6 Av S
- L** S Royal Brougham Wy
- R** 4 Av S
- C** reg rte

**TO:**  
**Downtown Seattle**

**FROM:**  
**Linden Av N/N 143 St**

- ◆ N 143 St
- L** Linden Av N
- L** N 145 St
- L** 3 Av NW
- R** NW 132 St
- L** 8 Av NW
- L** NW 125 St
- R** 3 Av NW
- R** NW 103 St
- C** NW 100 Pl
- L** 8 Av NW
- L** Leary Wy NW
- C** NW 36 St
- C** N 36 St
- C** Fremont Pl NW
- R** Fremont Av N
- C** Fremont Bridge
- R** Fremont Av N

**When operating  
Rt 28 Shuttle**

Transfer customers to  
Rt 26 at the S/B zone at  
Fremont Wy N/N 34 St  
**C** Fremont Av N  
**C** Fremont Bridge

**When scheduled to  
Fremont Av N/N 34 St  
(Rt 28 Shuttle)**

- R** Florentia St
- L** Nickerson St
- L** 4 Av N
- C** Fremont Bridge
- C** Fremont Av N
- S** (fs N 34 St)

*NOTE: Pick up transferring  
customers  
from N/B Rt 26*

- C** 4 Av N
- C** Dexter Av N
- C** Dexter Av

- L** 7 Av
- R** Bell St
- L** 3 Av
- S** (Union St)

**When scheduled to  
2 Av S/S Main St**

- operate reg rte
- 2** 3 Av
- C** 3 Av S
- R** S Jackson St
- R** 2 Av S
- R** S Main St

**When scheduled from  
1 Av NW/NW 87 St**

- ◆ NW 87 St
- R** 1 Av NW
- R** NW 85 St
- L** 8 Av NW
- C** reg rte

**When scheduled from  
8 Av NW/NW 85 St**

- ◆ 8 Av NW
- C** reg rte

**When scheduled from  
N 143 St/Aurora Av N**

- ◆ N 143 St
- R** Linden Av N
- C** reg rte

Major Chg: (28)9/98  
 Minor Chg: 2/11, 6/10, 9/09, 9/08, 2/08(28), 9/07, 6/07(28)

(Rev.2/11) **RT. 23 (28)**

## ROUTE 28 EXPRESS

**TO:**  
**Aurora Av N/N 143 St**  
**FROM:**  
**4 Av S/S Jackson St**

- ◆ 4 Av S
- 2 4 Av S Island Stop  
at 4/Jackson
- L Prefontaine PI S
- C 3 Av
- R Battery St
- L Aurora Av (entr Aurora  
Av N/Hwy 99)
- C Aurora Av N
- R "Green Lake Wy N" exit
- L N 46 St
- C N Market St
- C NW Market St
- R 8 Av NW
- C reg rte
- 2 N 143 St/  
Aurora Av N

**When scheduled from**  
**2 Av S/S Main St**

- ◆ Main St
- R 5 Av S
- R Airport Wy S
- R 4 Av S
- C reg rte

**When scheduled from**  
**Atlantic Base NW Yard**  
**-N12**

- ◆ Atlantic Base NW Yard
- R 6 Av S
- L S Royal Brougham Wy
- R 4 Av S
- C reg rte

**TO:**  
**3 Av S/S Main St**  
**FROM:**  
**Aurora Av N/N 143 St**

- ◆ N 143 ST
- R Linden Av N
- L N 145 St
- C reg rte
- 2 8 Av NW
- L NW Market St
- C N Market St
- C N 46 St
- R entr Aurora Av N  
(Hwy 99)
- C Aurora Av N
- R "Downtown/  
Denny Wy" exit  
(right lane)
- C Wall St
- L 3 Av
- C 3 Av S
- 2 Main St stop

**When scheduled to**  
**2 Av S/S Main St**

- operate reg rte
- 2 3 Av
- C 3 Av S
- R S Jackson St
- R 2 Av S
- R S Main St
- S

**When scheduled from**  
**1 Av NW/NW 87 St**

- ◆ NW 87 St
- R 1 Av NW
- R NW 85 St
- L 8 Av NW
- C reg rte

**When scheduled from**  
**Aurora Av N/N 145**

- ◆ Aurora Av N
- R N 143 St
- C reg rte

### Express Stop Instructions

#### N/B Express

Make no stops between  
 3 Av/Bell St & 8 Av NW/  
 NW 65 St except at:

- Aurora Av N/Mercer St
- 8 Av NW/NW Market St

#### S/B Express

Make no stops between 8  
 Av NW/NW 65St & 3 Av/  
 Wall St except at:

- 8 Av NW/NW Market St
- Aurora Av N/Broad St

Rt	FROM:	To:	FRONT/SIDE FRONT		F/S	TRAN DASH CODE
			Rt# Disp.	Dest. "Via" Disp.		
23	15SW/106	3/PIKE 4/LENORA	23	Downtown	4 Av S	— 023B
			23	White Center	Highland PI	— 0333
	3/UNION 4/LENORA 8/BLANCH	23	White Center	Highland PI	— 0333	
28	3/PIKE	143/LIND AROR/143	28	Broadview	Fremont	— 012F
			ATL YARD 2S/MAIN	1NW/NW87		
	8NW/85	28	Whittier Hts	Fremont	— 012D	
	143/LIND AROR/143 8NW/85 1NW/NW87	3/UNION 2S/MAIN	28	Downtown	Fremont	— 0133
	@Fremont/34	28	Downtown		— 17E	
<b>*EXPRESS*</b>						
28	4S/JAXN 2S/Main ATL YARD	AROR/143	28	Broadview	Express	— 0131
			1NW/NW87 AROR/143 AROR/145	3/UNION 2S/Main	28	Downtown
	<b>*NIGHT SUNDAY SHUTTLES*</b>					
28	FRMT/34	143/LIND AROR/143	28	Broadview	SHUTTLE	— 0137
			143/LIND AROR/143	FRMT/34 FRMT/35	28	Fremont
<b>*METRO BASE*</b>						
ANY TERM	RYSN BASE	—	RyersonBase	—	—	04D8
<b>*NOTE*</b>						
When scheduled NB to 4 Av/Union (late night service) chng signs at 4 Av S/ S Jackson St to outbound destination						
<b>*NOTE*</b>						
NB when scheduled from Rts 23, 124 to Rts 26, 28 chng signs at 4 Av S/Royal Brougham Wy. SB when scheduled from Rts 26, 28 to Rts 23, 124 chng signs at Dexter Av N/Mercer						

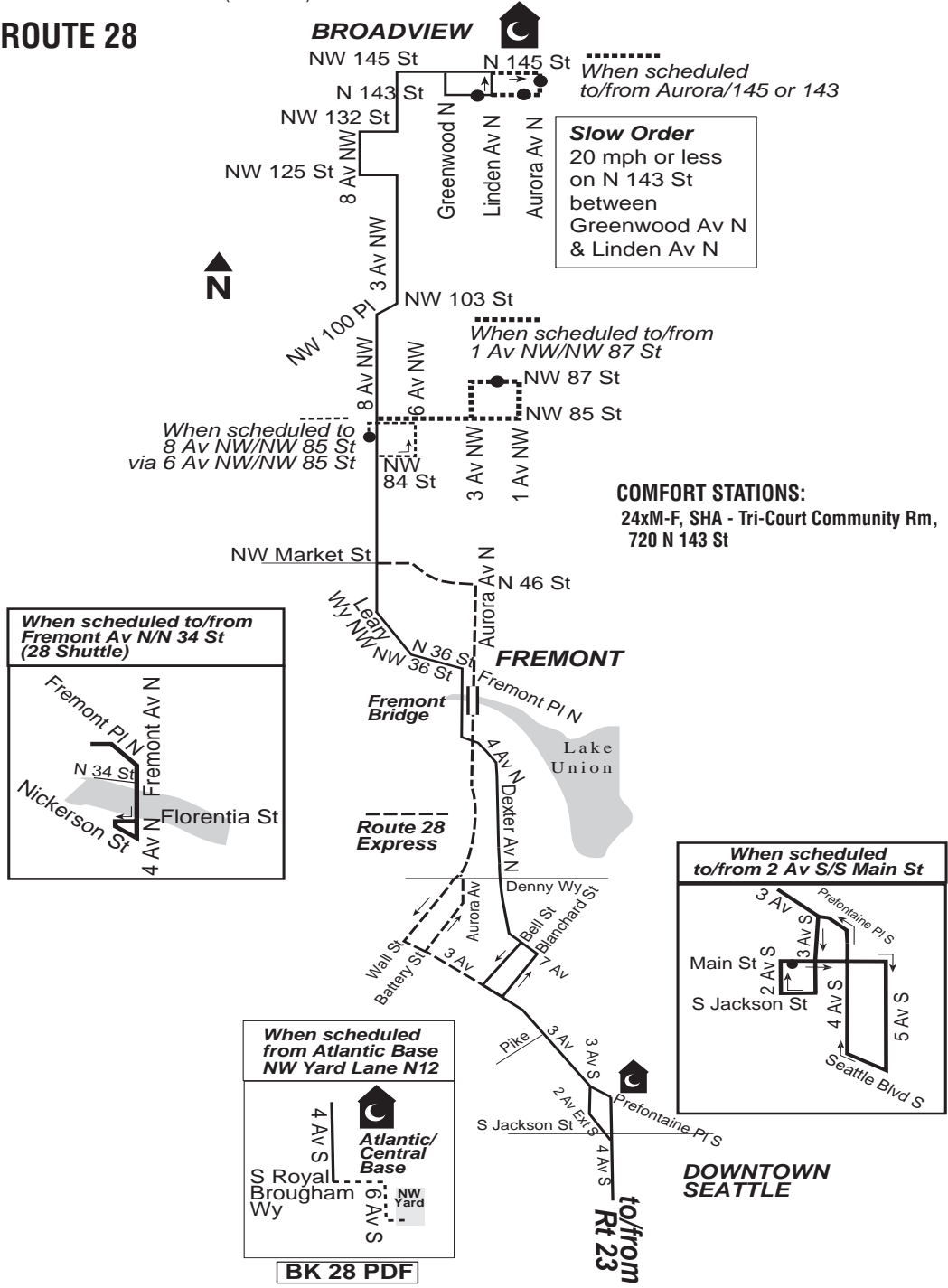
Routes  
1 - 14

# RT. 23 (28) (Rev.2/11)

Minor Chg: 2/11, 9/09, 9/08, 2/08(28), 9/07, 6/07(28), 6/06(28)

Major Chg: (28)9/98

## ROUTE 28





Major Chg: None  
Minor Chg: 2/11

(Rev.2/11) **RT. 24** (131, 132, 134)

## ROUTE 24

**TO: Magnolia Blvd W/  
W Emerson St**

**FROM: 4 Av S/  
S Jackson St**

- ◆ 4 Av S
- C** 4 Av

**When scheduled from  
4 Av/University St**

- ◆ 4 Av
- L** Denny Wy
- C** W Denny Wy
- C** Western Av W
- C** Elliott Av W
- R** "Magnolia Bridge/  
Pier 91" exit  
(stay in right lane)
- C** Magnolia Bridge
- C** W Galer St
- R** Thorndyke Av W
- L** W Hayes St
- R** 28 Av W
- L** W Tilden St
- R** 30 Av W

**Slow Order**

15 mph or less on 30 Av  
W & 31 Av W between W  
Tilden St & W Jameson St

- C** 31 Av W
- L** W Jameson St
- L** W Government Wy

- L** 34 Av W
- R** Viewmont Wy W

**When scheduled to  
35 Av W/W McGraw  
St**

- R** 35 Av W
- S**
- C** W Viewmont Wy W

**Slow Order**

20 mph or less on  
W Viewmont Wy W  
between W Bertona St &  
W Barrett St

- L** W Emerson St
- S**

**When scheduled from  
SODO Busway**

- ◆ SODO Busway  
(north of S Holgate St)
- L** S Royal Brougham Wy
- R** 4 Av S
- C** reg rte

**When scheduled  
from 4 Av S/S Royal  
Brougham Wy**

- ◆ 4 Av S
- C** reg rte

**TO: 2 Av/Pike St**

**FROM:  
Magnolia Blvd W/  
W Emerson St**

- ◆ W Emerson St
- L** Magnolia Blvd W
- L** W Ruffner St
- R** W Viewmont Wy W

**Slow Order**

20 mph or less on  
W Viewmont Wy W  
between W Bertona St &  
W Barrett St

- C** Viewmont Wy W
- L** 35 Av W

**When scheduled from  
35 Av W/W McGraw  
St**

- ◆ 35 Av W
- R** W McGraw St
- L** 34 Av W
- R** W Government Wy
- R** W Jameson St
- R** 31 Av W

**Slow Order**

15 mph or less on 31 Av  
W and 30 Av W between  
W Jameson St &  
W Tilden St

- C** 30 Av W
- L** W Tilden St
- R** 28 Av W
- L** W Galer St
- C** Magnolia Bridge
- R** 15 Av W
- C** Elliott Av W
- L** Western Av W
- L** W Denny Wy
- C** Denny Wy
- R** 2 Av
- S** (Pike St)

**ROUTE LEGEND**

- ◆ Begin Route (on...)
- C** Continue (on...)
- L** Left
- R** Right
- S** Stop
- 2** To...

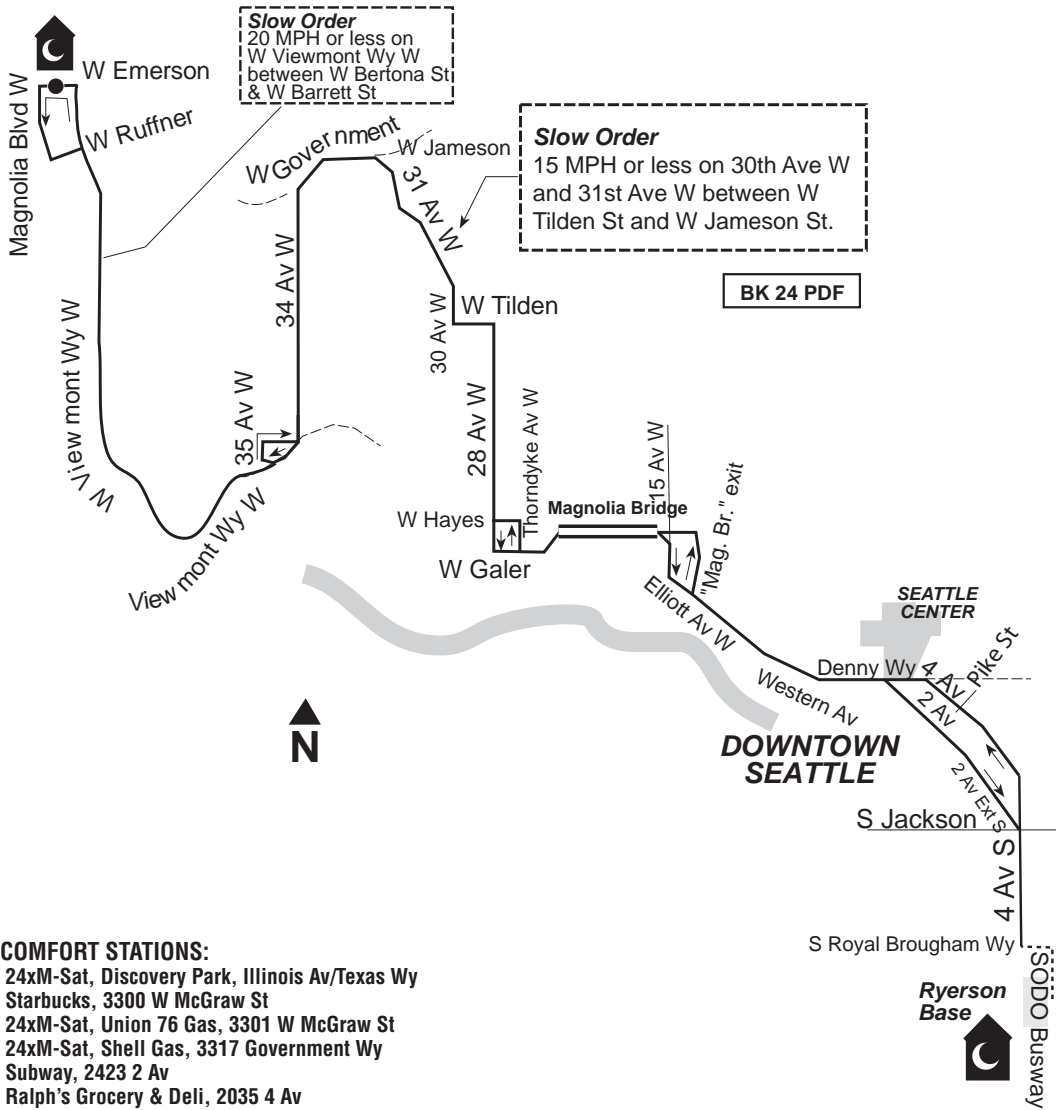
**SIGNAGE LEGEND**

- @ Change At

# RT. 24 (131, 132, 134) (Rev.2/11)

Major Chg: None  
Minor Chg: 9/05

## ROUTE 24



- COMFORT STATIONS:**
- 24xM-Sat, Discovery Park, Illinois Av/Texas Wy
  - Starbucks, 3300 W McGraw St
  - 24xM-Sat, Union 76 Gas, 3301 W McGraw St
  - 24xM-Sat, Shell Gas, 3317 Government Wy
  - Subway, 2423 2 Av
  - Ralph's Grocery & Deli, 2035 4 Av
  - 24x7, Metro - 4th/Wash., 4 Av S/S Washington St
  - 24x7, Central/ Atlantic Base, 1270 6 Av S
  - Metro, Employee Parking Garage

Major Chg: 9/04  
 Minor Chg: 6/11, 2/11, 9/10, 6/09

(Rev.6/25/11) **RT. 24** (131, 132, 134)

**ROUTE 131 Northbound**

**TO: 4 Av/University St**

**FROM: Highline CC**

- ◆ Highline CC prk lot
- L exit rdwy to S 240 St
- R S 240 St
- L 16 Av S
- R S 250 St
- C S 251 St
- R Marine View Dr S
- C S 216 St
- C S 216 Pl
- C 1 Pl S
- C 1 Av S
- L SW 156 St
- R 4 Av SW
- R SW 150 St
- L rdwy to Burien TC
- C thru TC
- 2 Bay 4
- C exit to SW 148 St
- R SW 148 St
- L 1 Av S
- L SW 112 St
- R 4 Av SW
- R Olson Pl SW

**When scheduled via Myers Wy P&R**

- R entr Myers Wy P&R
- C thru P&R
- L Myers Wy S

- C 1 Av S
- R S Cloverdale St
- R 14 Av S
- R entr "N/B Hwy 99/Seattle"
- C Hwy 99
- L enter "N/B Hwy 99/Seattle"
- C 1 Av S Bridge
- R "I-5/Michigan St" exit
- R exit to E Marginal Wy S (SB)
- C E Marginal Wy S

- L Carleton Av S
- R S Bailey St
- L 13 Av S
- L Airport Wy S
- L S Lucille St
- R Denver Av S
- C S Dawson St
- R 4 Av S
- R S Industrial Wy
- L Airport Wy S
- L S Holgate St
- R 6 Av S
- L S Royal Brougham Wy
- R 4 Av S
- C 4 Av
- S (University St)

On weekends only when long layovers and laying in clear, leave 3 minutes before Highline CC time point.

- C thru parking lot
- 2 S 240 St exit
- L S 240 St
- C entr Highline CC prk lot (opposite 25 Av S)
- L W/B rdwy
- 2 stop

**When scheduled from 6 Av SW/SW 148 St**

- ◆ 6 Av SW
- L SW 150 St
- C reg rte

**ROUTE 131 - Special Routing**

**When scheduled to operate via Wesley Gardens/Terrace**

**NORTHBOUND**

- operate reg rte
- 2 Marine View Dr S
- R S 218 St (stay to right side of loop road)
- 2 Wesley Gardens main bldg-continue ahead to S 216 St- (stay to right side of loop road)
- 2 Wesley Terrace main bldg- continue counterclockwise around loop and return to S 216 St
- R S 216 St
- C 7 Pl S
- R Marine View Dr S
- C reg rte

**SOUTBOUND**

- operate reg rte
- 2 Marine View Dr S
- L S 218 St (stay to right side of loop road)
- 2 Wesley Gardens Main Bldg – continue ahead across S 216 St (stay to right side of loop road)
- 2 Wesley Terrace Main Bldg – continue counter-clockwise around loop and return to S 216 St
- R S 216 St
- L Marine View Dr S
- C reg rte

Routes  
1 - 14

# RT. 24 (131, 132, 134) (Rev.6/11)

Major Chg: New 9/04  
Minor Chg: 6/11, 2/11, 9/10, 6/09

## ROUTE 131 Southbound

TO: Highline CC

FROM: 2 Av/Pike St

- ◆ 2 Av
- C** 2 Av Ext S
- C** 4 Av S
- L** S Royal Brougham Wy
- R** 6 Av S
- L** S Holgate St
- R** Airport Wy S
- R** S Industrial Wy
- L** 4 Av S
- L** S Lucille St
- R** Airport Wy S
- R** 13 Av S
- R** S Albro PI
- L** Ellis Av S
- R** S Myrtle St
- R** E Marginal Wy S
- L** "Hwy 99 South/1 Av S Bridge" (left only Ln)
- C** 1 Av S Bridge (S/B)
- R** "W Marginal Wy/ S Park" exit
- R** Highland Park Wy SW (to S/B Hwy99/S Park)
- C** 1 Av S
- C** W Marginal Wy S
- 2** "Hwy 99 S/B"
- C** Hwy 99
- R** "Des Moines Dr S/ 14th Ave S" exit
- C** left lane "14 Av S"
- R** "14 Av S" exit
- C** 14 Av S (N/B)
- L** S Cloverdale St
- L** 1 Av S

**When scheduled via Myers Wy P&R**

- C** Myers Wy S
- R** entr Myers Wy P&R
- C** thru P&R
- L** Myers Wy S
- L** Olson PI SW

**R** Olson PI SW

- L** 4 Av SW
- L** SW 112 St
- R** 1 Av S
- R** SW 148 St
- L** entr Burien TC (opposite Burien Plaza)
- 2** Bay 5

**When scheduled to Burien TC**

- S**
- C** thru TC
- L** rdwy to SW 150 St
- R** SW 150 St

**When scheduled to 6 Av SW/SW 148 St**

- R** 8 Av SW
- R** SW 148 St
- R** 6 Av SW
- S**
- L** 4 Av SW
- L** SW 156 St
- R** 1 Av S
- C** 1 PI S
- C** S 216 PI
- C** S 216 St
- C** Marine View Dr S (bear right at intersection with SR-516)
- L** S 251 St
- C** S 250 St
- L** 16 Av S
- R** S 240 St
- L** entr Highline CC prk lot (opposite 25 Av S)
- L** W/B rdwy
- 2** stop

Weekends only when long layovers after drop-off proceed west past N-S exit rd into prk area. Lay in the clear. (Do not block traffic.)

**When scheduled from 2 Av/Broad St**

- ◆ Broad St (layover)
- C** 2 Av
- C** reg rte

**When scheduled from 1 Av/Warren PI**

- ◆ Warren PI
- R** Denny Wy
- R** 2 Av
- C** reg rte

Rt	FROM:	To:	FRONT/SIDE Dest. Rt# Disp.	FRONT "Via" Disp.	F/S DASH	TRAN CODE
24	4S/ROYAL 4/ UNIV SODO/RBRM	MGNL/ EMRS	24 W Magnolia	Sea Ctr	—	0304
	MGNL/EMRS 2/PIKE 35W/McGR 4/UNIV 4S/ROYAL	2S/JACK 35W/McGR	24 Downtown	Sea Ctr	—	0378
	4/UNIV 4S/ROYAL	35W/McGR	24 Cntrl Magn	Sea Ctr	—	0365
131	HILN/CC BURIEN TC 6SW/148	4/UNIV	131 Seattle	Georgetown	—	02CE
	2BROAD 1/WRRN 2/PIKE	HILN/CC BURIEN TC 6SW/148	131 Highline CC	Georgetown	—	02D9
		BURIEN TC 6SW/148	131 Burien TC	Georgetown	—	02D4
132	HILN/CC BURIEN TC 6SW/148	4/UNIV	132 Seattle	DsMoinsWy	—	07B9
	2/BROAD 2/PIKE	HILN/CC BURIEN TC 6SW/148	132 Des Moines	DsMoinsWy	—	07BB
		BURIEN TC 6SW/148	132 Burien TC	—	—	0214
134	BURLAY2 BURT C4 7/BLANCH	4/UNIV BURT C5	134 Seattle	Georgetown	—	02DB
		BURT C5	134 Burien TC	Georgetown	—	02DD
	<b>*METRO BASE*</b>					
	ANY TERM	RYSN BASE	—	Ryerson Base	—	04D8
	<b>*NOTE*</b>					
	Northbound, when scheduled from Route 132 to Route 19/24, change signs at 4 Av S/S Royal Brougham Wy.					
	Northbound, when scheduled from Route 131/132 to Route 24, change signs at 4 Av/S Royal Brougham Wy.					
	Southbound, when scheduled from Route 24 to Route 131/132, change signs at 2 Av/Broad St.					



# RT. 24 (131, 132, 134) (Rev.2/11)

Major Chg: New 9/04  
Minor Chg: 2/11, 6/09, 9/06

## ROUTE 132

**TO: 4 Av/University St**

**FROM: Highline CC**

- ◆ Highline CC prk lot
- L exit rdwy to S 240 St
- R S 240 St
- R 16 Av S
- R Kent-Des Moines Rd
- L 24 Av S
- L S 223 St
- R Marine View Dr S
- R D.M. Memorial Dr S
- L S 200 St
- R 8 Av S
- L D.M. Memorial Dr S
- R D.M. Memorial Dr S
- C 8 Av S
- L S 152 St
- C SW 152 St
- R Ambaum Blvd SW
- R SW 150 St
- L rdwy to Burien TC
- C thru TC
- 2 Bay 4

**When scheduled from Burien TC**

- ◆ Bay 4
- C rdwy to SW 148 St
- R SW 148 St
- L 1 Av S
- R S 146 St
- L 12 Pl S
- R S 144 St
- L D.M. Memorial Dr S
- R S 128 St
- L Military Rd S
- L S 120 St
- R D.M. Memorial Dr S
- C 14 Av S
- L S Cloverdale St
- R 8 Av S
- L S Kenyon St
- R 5 Av S
- L S Holden St

- C entr 1 Av S Bridge (N/B Hwy 99)
- C 1 Av S Bridge
- C 1 Av S
- R S Lander St
- L 4 Av S
- S (S Jackson St)

On weekends only when long layovers and laying in clear, leave 3 minutes before Highline CC time point.

- C thru prk lot
- 2 S 240 St exit
- L S 240 St
- C entr Highline CC prk lot (opposite 25 Av S)
- L W/B rdwy
- 2 stop

**When scheduled from 6 Av SW/SW 148 St**

- ◆ 6 Av SW
- L SW 150 St
- C reg rte

**When scheduled to 4 Av/University St**

- operate reg rte
- R Lander St
- L 4 Av S
- C 4 Av
- S (University St)

**TO: Highline CC**

**FROM: 2 Av/Pike St**

- ◆ 2 Av
- C 2 Av Ext S
- C 4 Av S
- R S Lander St
- L 1 Av S
- C 1 Av S Bridge (right In to 1 Av Bridge Exits)
- R "W Marginal Wy/ S Park" exit (stay right)
- R 2 Av SW (stay right)
- R "W Marginal Wy/ S Park" exit (stay right)
- R Highland Park Wy SW (to S/B Hwy 99/SPark)
- C 1 Av S
- C W Marginal Wy S
- L S Holden St
- R 5 Av S
- L S Kenyon St
- R 8 Av S
- L S Cloverdale St
- R 14 Av S
- R 14 Av S
- C D.M. Memorial Dr S
- L S 120 St
- R Military Rd S
- R S 128 St
- L D.M. Memorial Dr S
- R S 144 St
- L 12 Pl S
- R S 146 St
- C SW 146 St
- L 1 Av S
- R SW 148 St
- L entr Burien TC (opposite Burien Plaza)
- 2 Bay 5

**When scheduled to Burien Transit Center S**

- C thru TC
- L rdwy to SW 150 St
- R SW 150 St

**When scheduled to 6 Av SW/SW 148 St**

- R 8 Av SW
- R SW 148 St
- R 6 Av SW
- S
- L 4 Av SW
- L SW 152 St
- C S 152 St
- R 8 Av S
- C D.M. Memorial Dr S
- L D.M. Memorial Dr S
- R 8 Av S
- L S 200 St
- R D.M. Memorial Dr S
- L Marine View Dr S
- L S 223 St
- R 24 Av S
- R Kent-Des Moines Rd
- L 16 Av S
- L S 240 St
- L entr Highline CC prk lot (opposite 25 Av S)
- L W/B rdwy
- 2 stop

On weekends only when long layovers after drop-off, proceed west past N-S exit road to parking. Lay in clear. (Do not block traffic.)

**When scheduled from ns 8 Av/Blanchard St**

- ◆ Blanchard St (layover)
- L 8 Av
- L Bell St
- L 7 Av
- R Westlake Av
- R Stewart St
- L 2 Av
- C reg rte

**When scheduled from 2 Av/Broad St**

- ◆ Broad St (layover)
- C 2 Av
- C reg rte



# RT. 24 (131, 132, 134) (Rev.6/25/11)

Major Chg: New 9/04  
Minor Chg: 6/11, 2/11, 9/10, 6/09, 9/06

## ROUTE 134

**TO:**  
**Burien Transit Center**

**FROM:**  
**7 Av (fs layover)/  
Blanchard St**

◆ Blanchard St  
L 8 Av  
L Bell St  
L 2 Av  
C 2 Av Ext S  
C 4 Av S  
L S Royal Brougham Wy  
R 6 Av S  
L S Holgate St  
R Airport Wy S  
R S Industrial Wy  
L 4 Av S  
L S Lucille St  
R Airport Wy S  
R 13 Av S  
R S Albro Pl  
L Ellis Av S  
R S Myrtle St  
R E Marginal Wy S  
L "Hwy 99 South/1st Ave  
S Bridge" (left only Ln)  
C 1 Av S Bridge (S/B)  
R "W Marginal Wy/  
S Park" exit  
R Highland Park Wy SW  
(to SB Hwy99/S Park)  
C 1 Av S  
C W Marginal Wy S  
2 "Hwy 99 SB"  
C Hwy 99  
R "Des Moines Dr S/  
14th Ave S" exit  
C left lane "14th Ave S"  
R "14th Ave S" exit  
C 14 Av S (NB)  
L S Cloverdale S  
L 1 Av S  
C Myers Wy S  
R entr Myers Wy P&R  
C thru P&R

L Myers Wy S  
L Olson Pl SW  
L 4 Av SW  
L SW 148 St  
R entr Burien TC  
(opposite Burien  
Plaza)  
2 Bay 5

---

**When scheduled to  
Burein TC Lane 2**

C thru TC (clockwise  
loop)  
2 Lane 2

**TO:**  
**4 Av/University St**

**FROM:**  
**Burien Transit Center**

◆ Lane 2  
C thru TC  
2 Bay 4  
C thru TC (clockwise  
loop)  
L rdwy to SW 150 St  
R SW 150 St  
R 4 Av SW  
C Olson Pl SW  
R entr Myers Wy P&R  
C thru P&R  
L Myers Wy S  
C 1 Av S  
R S Cloverdale St  
R 14 Av S  
R entr "N/B Hwy 99/  
Seattle"  
C Hwy 99  
L enter "N/B Hwy 99/  
Seattle"  
C 1 Av S Bridge  
R "I-5/Michigan St" exit  
R exit to Marginal Wy S  
(S/B)  
C E Marginal Wy S  
L Carleton Av S  
R S Bailey St  
L 13 Av S  
L Airport Wy S  
L S Lucille St  
R Denver Av S  
C S Dawson St  
R 4 Av S  
R S Industrial Wy  
L Airport Wy S  
L S Holgate St  
R 6 Av S  
L S Royal Brougham Wy  
R 4 Av S  
C 4 Av



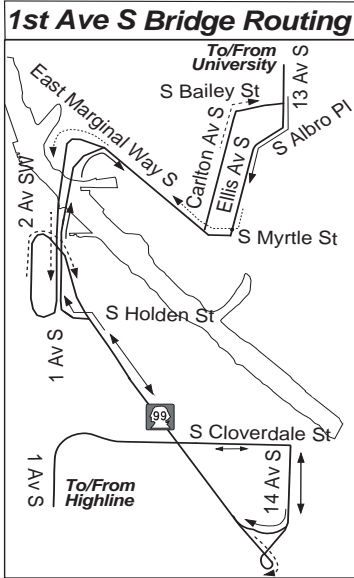
Major Chg: 9/04  
 Minor Chg: 6/11, 2/11, 9/10, 6/09, 9/06

(Rev.6/11) **RT. 24** (131, 132, 134)

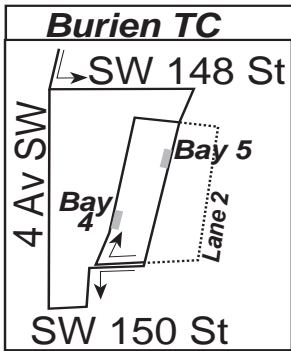
**ROUTE 134**

- COMFORT STATIONS:**  
 Subway, 2423 2 Av  
 24x7, Best Western-Loyal Inn, 2301 8 Av  
 24x7, Sixth Avenue Inn, 2000 6 Av  
 24x7, Metro - 4th/Wash., 4 Av S/S Washington St  
 24x7, Central/ Atlantic Base, 1270 6 Av S  
 Metro, Employee Parking Garage  
 Kelly Moore Paints, 6101 Airport Wy S  
 Fire Station #26, 800 S Cloverdale St  
 24x7, P&R - Meyers Way, 9000 Olson PI SW  
 24x7, Burien Transit Center, 209 SW 148th St

**DOWNTOWN SEATTLE**



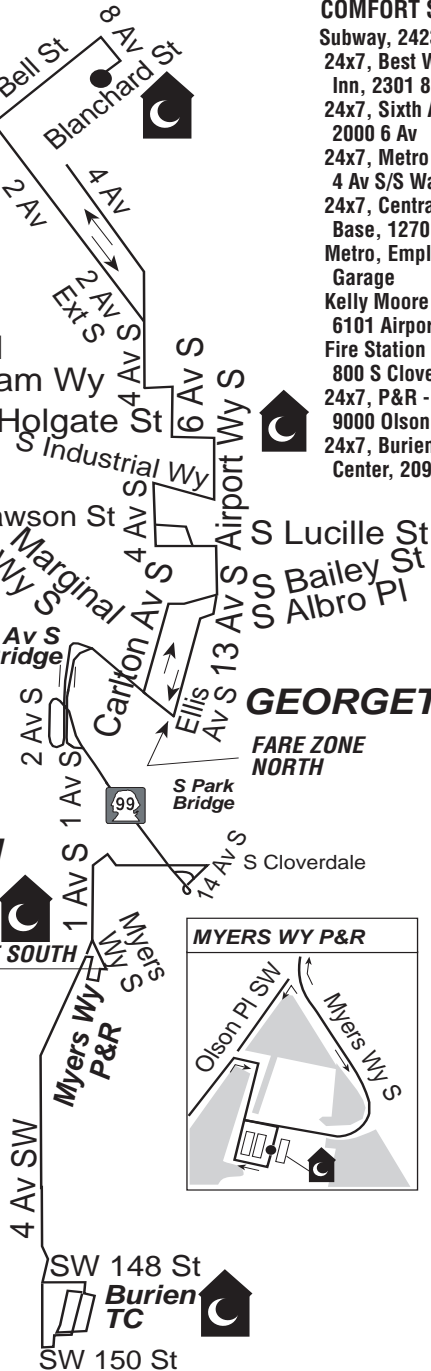
**BK134 PDF**



**BURIEN**

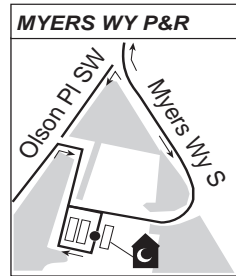
**SOUTH PARK**

**FARE ZONE SOUTH**



**GEORGETOWN**

**FARE ZONE NORTH**



**Routes  
1 - 14**

# RT. 25 (37) (Rev.10/2/10)

Major Chg: 9/98  
Minor Chg: 9/10, 9/09

## ROUTE 25

**TO: Children's Hosp.  
(AM terminal)**

**FROM: D'town Seattle**

◆ 3 Av

**When sked from 3/Pike**

◆ 3 Av S/Pike St

**R** Stewart St

**C** Olive Wy

**L** Howell St

**C** Eastlake Av

**C** Eastlake Av E

**R** freeway overpass

(just past Eastlake Av  
E/Mercer St)

**L** Lakeview Blvd E

**C** Boylston Av E

**R** E Roanoke St

**L** Harvard Av E

**R** Franklin Av E

**R** Fuhrman Av E

**C** Boyer Av E

**Slow Order**

20 mph or less on Boyer  
Av E between 2400 &  
2300 blocks (south of  
E Shelby St)

**L** E Lynn St

**C** 19 Av E

**C** W Montlake Pl E

**C** E Roanoke St

**L** E Montlake Pl E

**C** Montlake Blvd E

**C** Montlake Blvd NE

**L** NE Pacific St

**R** Brooklyn Av NE

**R** NE Campus Pkwy

**2** Bay 2

**C** NE Campus Pkwy

**L** 15 Av NE

**R** NE 45 St

**L** entr Children's Hospital  
(just west of 45 Av NE)

**S**

**TO: Children's Hosp.  
(PM terminal)**

**FROM: D'town Seattle**

operate reg rte

**2** NE 45 St

**L** entr Children's Hosp.

**C** thru loop

**L** NE 45 St

**L** W Laurel Dr NE

**Slow Order**

10 mph or less on W/E  
Laurel Dr NE - NE 45/52  
Av NE & E Laurel Dr NE/  
54 Av NE

**R** E Laurel Dr NE

**R** 55 Av NE

**R** NE 41 St

**L** 48 Av NE

**R** NE 39 St

**L** 47 Av NE

**R** E Laurelhurst Dr NE

**R** NE 33 St

**R** 43 Av NE

**L** 42 Av NE

**C** 42 Av NE

**R** NE 45 St

**L** entr Children's Hospital

**S**

**When scheduled from  
2 Av S/S Jackson St**

◆ 2 Av S

**R** S Main St

**L** 4 Av S

**L** Prefontaine Pl S

**C** 3 Av S

**C** reg rte

**When sked from  
4/Main (E/B layover)**

◆ Main St

**R** 5 Av S

**R** S Jackson St

**R** 4 Av S

**L** Prefontaine Pl S

**C** 3 Av

**C** reg rte

**TO: D'town Seattle**

**FROM:**

**Children's Hosp.  
(AM terminal)**

◆ Children's Hospital  
loop

**C** thru loop

**L** NE 45 St

**L** W Laurel Dr NE

**Slow Order**

10 mph or less on  
W Laurel Dr NE/E Laurel  
Dr NE between NE 45/52  
Av NE & E Laurel Dr NE/  
54 Av NE

**R** E Laurel Dr NE

**R** 55 Av NE

**R** NE 41 St

**L** 48 Av NE

**R** NE 39 St

**L** 47 Av NE

**R** E Laurelhurst Dr NE

**R** NE 33 St

**R** 43 Av NE

**L** 42 Av NE

**C** 42 Av NE

**L** NE 45 St

**L** 15 Av NE

**L** NE Pacific St

**R** Montlake Blvd NE

**C** Montlake Blvd E

**C** E Montlake Pl E

**R** E Roanoke St

**C** W Montlake Pl E

**C** 19 Av E

**C** E Lynn St

**R** Boyer Av E

**Slow Order**

20 mph or less on Boyer  
Av E between 2300 &  
2400 blocks (north of  
E Lynn St)

**C** Fuhrman Av E

**L** Franklin Av E

**L** Harvard Av E

**R** E Roanoke St

**L** Boylston Av E

**L** Lakeview Blvd E

**R** Freeway overpass

**C** Eastlake Av E

**R** Stewart St

**L** 2 Av

**TO: D'town Seattle**

**FROM:**

**Children's Hosp.  
(PM terminal)**

◆ Children's Hospital  
loop

**C** thru loop

**R** NE 45 St

**C** reg rte

**When sked to  
4/Washington**

operate reg rte

**2** Stewart St

**L** 2 Av

**C** 2 Av S

**L** S Main St

**L** 4 Av S

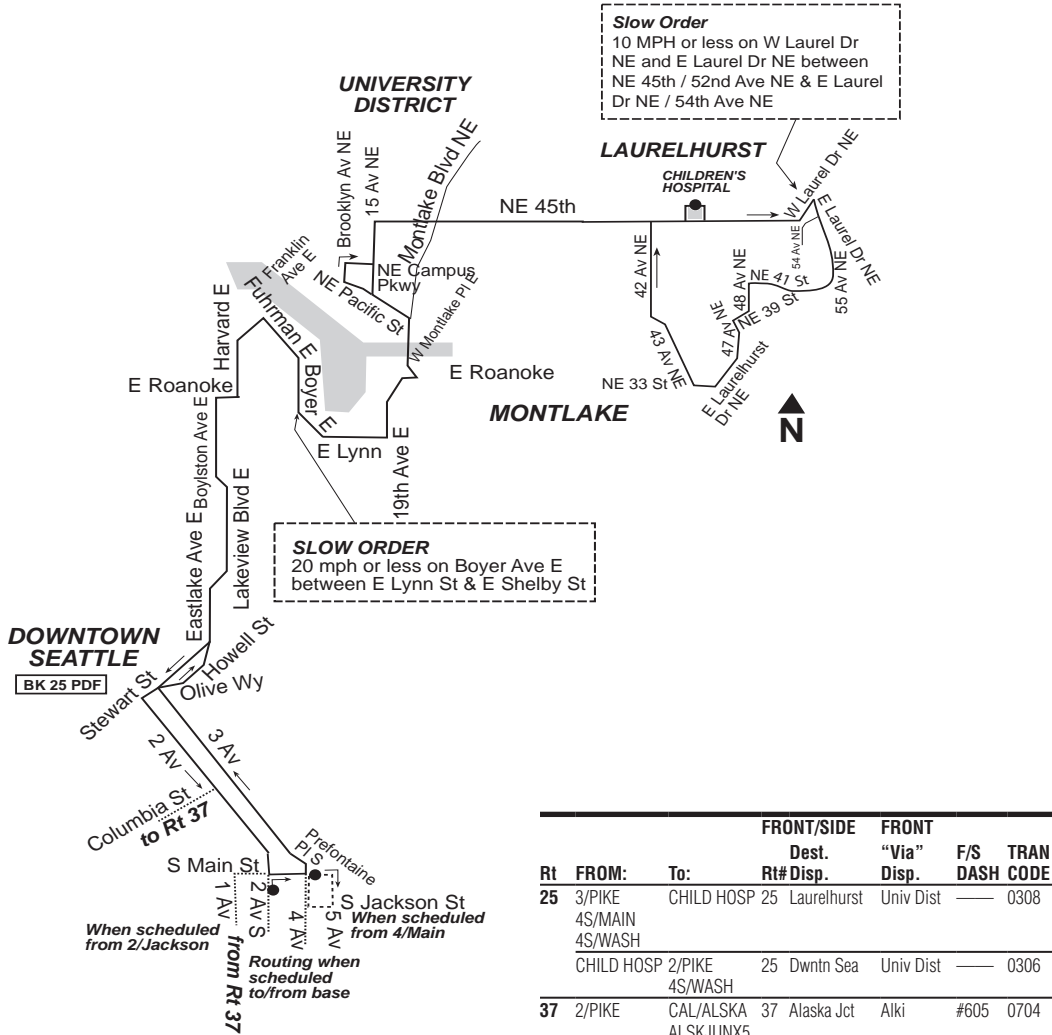
**L** Prefontaine Pl S

**C** 3 Av S

Major Chg: 9/98  
 Minor Chg: 9/10, 9/09

(Rev.10/2/10) **RT. 25 (37)**

**ROUTE 25**



**DOWNTOWN SEATTLE**  
 BK 25 PDF

When scheduled from 2/Jackson  
 from 1 Av S  
 from Rt 37  
 Routing when scheduled to/from base  
 1 Av S  
 2 Av S  
 4 Av S  
 5 Av S  
 S Jackson St  
 When scheduled from 4/Main  
 Prefontaine Pl S

**Routes 1 - 14**

Rt	FROM:	To:	FRONT/SIDE Rt# Disp.	FRONT "Via" Disp.	F/S DASH	TRAN CODE
25	3/PIKE 4S/MAIN 4S/WASH	CHILD HOSP	25 Laurelhurst	Univ Dist	—	0308
		CHILD HOSP	25 Dwntrn Sea	Univ Dist	—	0306
37	2/PIKE	CAL/ALSKA ALSKJUNX5 ALSKJUNX2	37 Alaska Jct	Alki	#605	0704
<b>*EXPRESS*</b>						
	37SW/ALSK ALSKJUNX5	3/PINE 2/LEN	37 Downtown	Alki	Exp	015B
		@ 61/ALKI	37 Downtown	Express	—	0616
<b>*METRO BASE*</b>						
	ANY TERM	RYSN BASE	—	Ryerson Base	—	04D8
<b>*DASH SIGN Instructions*</b>						
2/Pike to CHLN/SPOK display sign #605 - "Via Alaskan Wy Viaduct"						
<b>NOTE:</b> When scheduled NB from Rt 37 to Rt 25 change signs at 4 Av S/ S Royal Brougham Wy. When scheduled SB from Rt 25 to Rt. 37 chng signs at Yale Av/Stewart St						

**COMFORT STATIONS:**

- Private, Childrens Hospital
- Private, Pro-Robotics
- Private, Tully's Coffee
- Private, Ralph's Grocery & Deli
- 24x7, Metro - 4th/Wash., 4 Av S/S Washington St
- All City Coffee, 125 Prefontaine PI S

# RT. 25 (37) (Rev.10/3/11)

Major Chg: None  
Minor Chg: 2/11, 9/09, 2/08, 9/06, 6/06

## ROUTE 37

**TO:**

**Downtown Seattle  
EXPRESS**

**FROM: 35 Av SW/  
SW Oregon St**

- ◆ 35 Av SW
- R** SW Alaska St
- L** 49 Av SW
- L** SW Brandon St
- R** 48 Av SW
- R** Beach Dr SW

**Slow Order**

15 mph or less on Beach Dr SW between 48 Av SW & SW Shore Pl

- R** 63 Av SW
- R** Alki Av SW
- C** Harbor Av SW
- L** SW Spokane St
- L** entr "Harbor Island/Hwy 99"
- C** SW Spokane St
- R** Bus-only lane
- R** entr W Seattle Bridge ("To City Center/I-5/Hwy 99")
- C** W Seattle Bridge (bus-only lane)
- R** "1 Av S" exit
- L** 1 Av S
- R** S Lander St
- L** 4 Av S
- 2** 4 Av Island Stop at 4/S Jackson
- C** 4 Av S
- L** Prefontaine Pl S
- C** 3 Av
- S** (Pike St)

**When scheduled from  
Alaska Junction Bay 5**

- ◆ 44 Av SW
- R** SW Oregon St
- R** California Av SW
- R** SW Alaska St
- C** reg rte

**TO:**

**Alaska Junction Bay 2  
LOCAL**

**FROM:  
Downtown Seattle**

- ◆ 2 Av
- R** Columbia St
- C** entr "Alaskan Way Viaduct" (Hwy 99)
- C** Alaskan Wy Viaduct (Hwy 99)
- R** "W Seattle Bridge" exit
- C** W Seattle Bridge (upper level)
- R** "Delridge Wy SW" exit
- R** "SW Spokane St" exit
- C** SW Spokane
- R** Harbor Av SW
- C** Alki Av SW
- L** 63 Av SW
- L** Beach Dr SW

**Slow Order**

15 mph or less on Beach Dr SW between SW Shore Pl & 48 Av SW

- L** 48 Av SW
- L** SW Brandon St
- R** 49 Av SW
- R** SW Alaska St

**When scheduled to  
Alaska Junction Bay 5**

- L** 44 Av SW
- S** (Bay 5)
- S** (Bay 2)

**EXPRESS STOP  
INSTRUCTIONS**

Make no stops between 1 Av S/S Spokane St & 4 Av S/S Jackson St (Island Zone) except at:

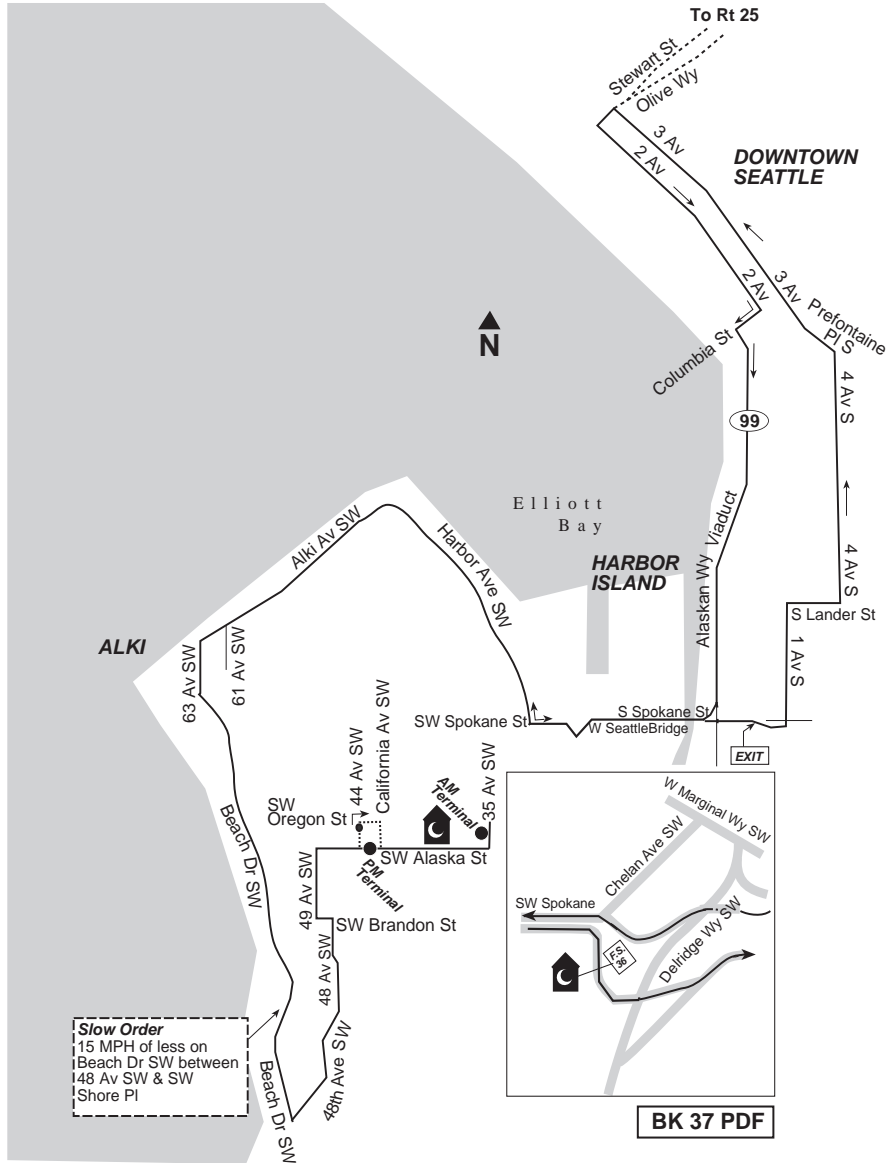
- 1 Av S/S Lander St
- 4 Av S/S Royal Brougham Wy

Major Chg: None  
 Minor Chg: 2/11, 9/09, 2/08, 9/06, 6/06

(Rev.10/3/11)

# RT. 25 (37)

## ROUTE 37



Routes  
1 - 14

### COMFORT STATIONS:

- Subway, 2423 2 Av
- Fire Station #36, 3600 23 Av SW
- 24x7, 7-Eleven Store, 3280 SW Avalon Wy
- Kentucky Fried Chicken, 3501 SW Avalon Wy

- 24x7, Alki Beach Park, 63 Av SW/SW Alki Av
- Coffee To A Tea, 4541 California Av SW
- 24x7, Union 76 Gas, 4580 Fauntleroy Wy SW

# RT. 26 (124) (Rev.2/11)

Major Chg: 2/9/85  
Minor Chg: 2/11, 9/09, 9/07, 6/07, 6/06

## ROUTE 26

**TO: Woodlawn Av NE/  
NE Ravenna Blvd**

**FROM: Dwnntn Seattle**

- ◆ 4 Av S
- 2** 4 Av S Island stop at 4/  
Jackson
- C** 4 Av
- L** Prefontaine PI S
- C** 3 Av
- R** Blanchard St
- L** 7 Av
- C** Dexter Av
- C** Dexter Av N
- C** 4 Av N
- C** Fremont Bridge
- C** Fremont Av N
- R** N 35 St
- L** Wallingford Av N
- R** N 40 St
- C** NE 40 St
- L** Latona Av NE
- R** NE 42 St
- L** Latona Av NE
- L** NE 50 St
- R** Latona Av NE
- L** NE 65 St
- R** Latona Av NE
- C** 2 Av NE
- R** E Green Lake Wy N
- R** NE Ravenna Blvd
- S**

**When scheduled from  
AB NW Yard-Ln N12**

- ◆ NW Yard Lane N12
- R** 6 Av S
- L** S Royal Brougham Wy
- R** 4 Av S
- C** reg rte

**When scheduled from  
2 Av S/S Wash. St**

- ◆ 2 Av S
- L** S Main St
- R** 5 Av S
- R** Airport Wy S
- R** 4 Av S
- C** reg rte

**TO: Dwnntn Seattle**

**FROM:  
Woodlawn Av NE/  
NE Ravenna Blvd**

- ◆ NE Ravenna Blvd
- R** Woodlawn Av NE
- L** 4 Av NE
- R** NE 65 St
- L** Latona Av NE
- R** NE 50 St
- L** Thackeray PI NE

### Slow Order

20 mph or less on  
Thackeray PI NE between  
NE 50 St and NE 42 St

- R** NE 42 St
- L** 2 Av NE
- R** NE 40 St
- C** N 40 St
- L** Wallingford Av N
- R** N 35 St
- L** Fremont Av N
- C** Fremont Bridge
- C** 4 Av N
- R** Dexter Av N
- C** Dexter Av
- L** 7 Av
- R** Bell St
- L** 3 Av
- S** (Union St)

## ROUTE 26 EXPRESS

**TO: Woodlawn Av NE/  
NE Ravenna Blvd**

**FROM:  
Dwnntn Seattle**

- ◆ 4 Av S
- 2** 4 Av S Island Stop at  
4/Jackson
- C** 4 Av
- L** Prefontaine PI S
- C** 3 Av
- R** Battery St
- L** Aurora Av (entr Aurora  
Av N/Hwy 99)
- C** Aurora Av N
- R** Bridge Wy N
- L** Stone Wy N
- R** N 40 St
- C** reg rte

**TO: Dwnntn Seattle**

**FROM:  
Woodlawn Av NE/  
NE Ravenna Blvd**

- operate reg rte
- 2** Wallingford Av N/  
N 40 St
- C** N 40 St
- L** Stone Wy N
- R** Bridge Wy N
- C** N 38 St
- L** S/B Aurora on-ramp
- C** Aurora Av N
- R** "Downtown/  
Denny Wy" exit
- C** Wall St
- L** 3 Av
- S**

## Express Stop Instructions

### N/B Express

Make no stops between  
3 Av/Bell St & N 40 St/  
Wallingford Av N except:

- Aurora Av N/Mercer St
- Bridge Wy N/  
Whitman Av N
- Stone Wy N/N 40 St

### S/B Express

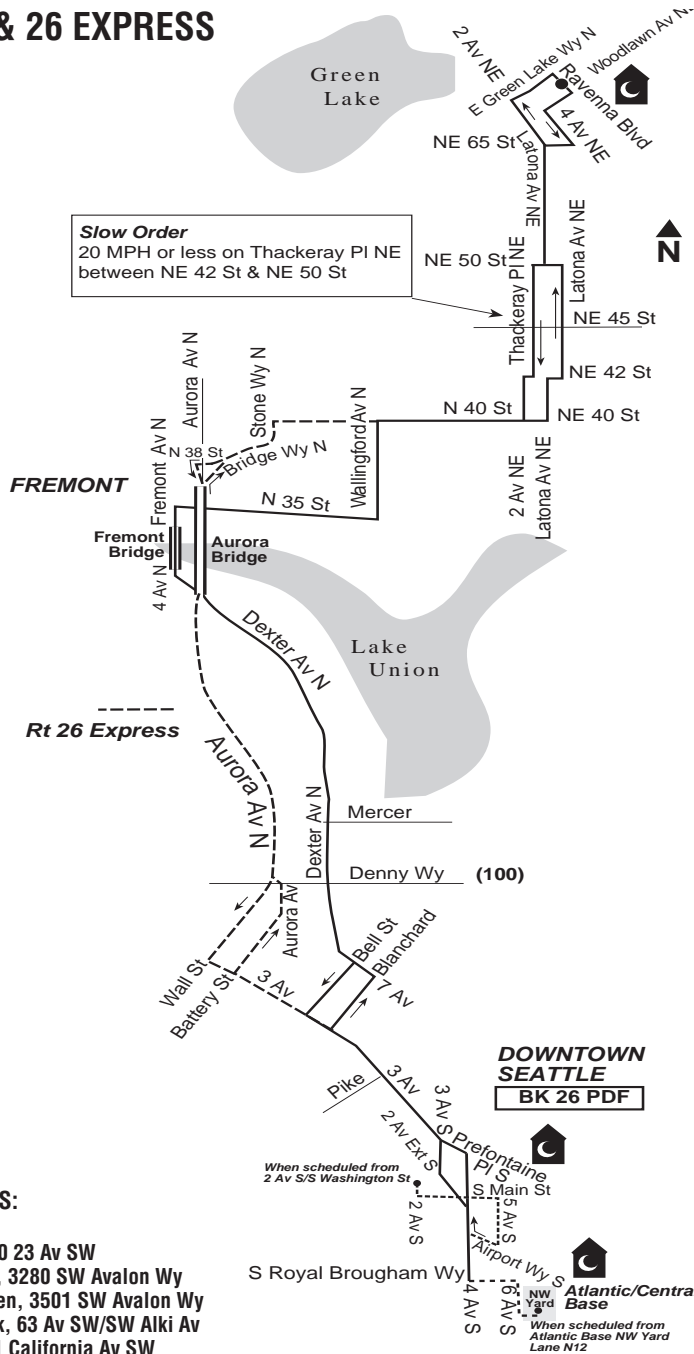
Make no stops between  
N 40 St/Wallingford Av N  
& 3 Av/Bell St except:

- Stone Wy N/N 40 St
- S/B Aurora Av  
on-ramp/N 38 St
- Aurora Av N/Broad St

Major Chg: 2/9/85  
 Minor Chg: 2/11, 9/09, 9/07, 6/07, 6/06

(Rev.2/11) **RT. 26 (124)**

**ROUTES 26 & 26 EXPRESS**



**Routes  
1 - 14**

**COMFORT STATIONS:**

- Subway, 2423 2 Av
- Fire Station #36, 3600 23 Av SW
- 24x7, 7-Eleven Store, 3280 SW Avalon Wy
- Kentucky Fried Chicken, 3501 SW Avalon Wy
- 24x7, Alki Beach Park, 63 Av SW/SW Alki Av
- Coffee To A Tea, 4541 California Av SW
- 24x7, Union 76 Gas, 4580 Fauntleroy Wy SW

# RT. 26 (124) (Rev.2/23/12)

Major Chg: New 9/09  
Minor Chg: 2/11, 2/10

## ROUTE 124

**TO: Downtown Seattle (3 Av/Pike St)**

**FROM: Tukwila Int'l Blvd Station**

- ◆ layover C bus-only rdwy
- C** bus-only rdwy
- 2** Bay 3
- C** bus-only rdwy
- C** central rdwy (thru Station)
- L** exit to Southcenter Blvd
- L** Southcenter Blvd
- R** Int'l Blvd (Hwy 99)
- C** Tukwila Int'l Blvd
- L** E Marginal Wy S
- R** 4 Av S
- 2** 4 Av S Island Stop at 4/Jackson
- C** 4 Av S
- L** Prefontaine Pl S
- C** 3 Av
- S** (Pike St)

**When scheduled to 4 Av/Union St**

- follow reg rte
- 2** 4 Av S/Prefontaine Pl S
- C** 4 Av
- 2** fs University St zone; deboard customers
- C** 4 Av
- L** Union St
- S** (ns 3 Av; next to hat shop)

**TO: Tukwila Int'l Blvd Station**

**FROM: Downtown Seattle (3 Av/Union St)**

- ◆ 3 Av
- C** 3 Av S
- L** 2 Av Ext S
- C** 4 Av S
- L** E Marginal Wy S
- R** Tukwila Int'l Blvd
- C** International Blvd (Hwy 99)
- L** Southcenter Blvd (S 154 St)
- R** enter Tukwila Int'l Blvd Station
- L** central rdwy
- C** east rdwy
- R** bus-only rdwy
- 2** Bay 2

**When scheduled to Bay 2**

**S** (Bay 2)

**When scheduled to Bay 1**

**S** (Bay 1)

- C** bus-only rdwy
- C** central rdwy (thru Station)
- C** east rdwy
- R** bus-only rdwy
- S** layover C

**When scheduled from Wall St/(fs) 3 Av**

- ◆ Wall St
- L** 2 Av
- L** Battery St
- R** 3 Av
- C** reg rte

**When scheduled from 4 Av/Union St Night Owl service**

(See Sec. 9 for Night Owl layover map)

- ◆ Union St
- R** 3 Av
- R** Pike St
- L** 4 Av
- L** Pine St
- L** 3 Av
- C** reg rte

Rt	FROM:	To:	FRONT/SIDE FRONT		F/S	TRAN DASH CODE
			Dest. Rt# Disp.	"Via" Disp.		
26	3/PIKE	WDLN/RAVN	26 E Grn Lk	Fremont	—	0121
	ILND/4JAXN ATL YARD 2S/WASH					
26	WDLN/RAVN3/UNION	26 Dwntn Sea	Fremont	—	0123	
	3/MAIN					
<b>*Express*</b>						
26	3/PIKE	WDLN/RAVN	26 E Grn Lk	Express	Exp	0370
	ATL YARD SODO/RBRM					
26	WDLN/RAVN 3/MAIN	26 Dwntn Sea	Express	Exp	0372	
124	TUK INT STA	3/PIKE	124 Seattle	—	—	0546
		4/UNION				
124	3/UNION	TUK INT STA	124 Tuk. Link Sta	—	—	0542
	4/UNION					
124	3/WALL	S 112/TUK	124 Boeing Ind	—	—	0544
<b>*METRO BASE*</b>						
ANY TERM	CENT BASE	—	Central Base	—	—	04D3
<b>*NOTE*</b>						
When scheduled NB to 4 Av/Union (late night service) chng signs at 4 Av S/ S Jackson St to outbound destination						
<b>*NOTE*</b>						
NB when scheduled from Rts 23, 124 to Rts 26, 28 chng signs at 4 Av S/Royal Brougham Wy. SB when scheduled from Rts 26, 28 to Rts 23, 124 chng signs at Dexter Av N/Mercer						



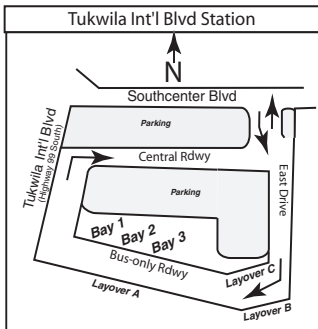
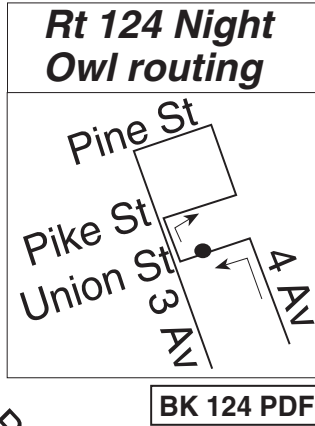
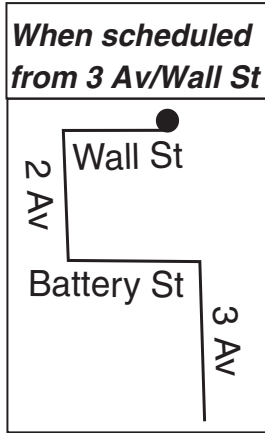
Major Chg: New 9/09  
 Minor Chg: 2/11, 2/10

(Rev.2/23/12) **RT. 26 (124)**

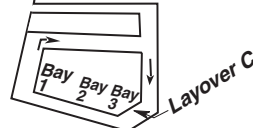
**ROUTE 124**

**COMFORT STATIONS:**  
 Sound Transit, Tukwila International  
 Blvd Station

*to/from  
 Route 26*



**SEA-TAC**  
 Tukwila Int'l  
 Blvd Station



**Routes  
 1 - 14**

# RT. 30 (Rev.1/27/12)

Major Chg: 9/01  
Minor Chg: 6/07, 6/06, 2/05

## ROUTE 30 NORTHBOUND

**TO: NOAA**

**FROM:**  
**1 Av N/Thomas St**

- ◆ Thomas St
- L 1 Av N
- R Mercer St
- L Westlake Av N
- R 4 Av N
- C Fremont Bridge
- C Fremont Av N
- R N 35 St
- L Stone Wy N
- R N 40 St
- C NE 40 St
- C NE 40 St (lower level)
- R 6 Av NE
- L NE Northlake Wy
- C NE Pacific St
- L Brooklyn Av NE
- R NE Campus Pkwy
- L University Wy NE
- R NE 50 St
- L 20 Av NE
- R NE Ravenna Blvd
- C Ravenna Av NE
- L NE 55 St

**Slow Order**

20 mph or less on NE 55 St between 35 Av NE & 40 Av NE

- R Princeton Av NE
- L Sand Pt Wy NE

**When scheduled to Sand Pt Wy NE/ NE 65 St**

- L NE 65 St
- S (fs Sand Pt Wy NE)

**When scheduled to NOAA**

- R NE NOAA Dr
- C entr NOAA (stop for instr. from guard)
- L N-S rdwy (follow signs to Bldg #3)

**Slow Order**

5 mph or less when passing gate guard entering or exiting NOAA.

**When no passengers onboard**

- 2 layover zone at curb
- C counterclockwise loop
- R first rdwy
- R entr Bldg #1 loop
- C counterclockwise loop
- L Main rdwy
- L N-S rdwy (at signs to Bldg #3)
- 2 layover zone at curb

**When scheduled from University Wy NE/NE Pacific St**

- ◆ University Wy NE
- L NE 40 St
- R Brooklyn Av NE
- 2 NE Campus Pkwy
- C reg rte

## ROUTE 30 SOUTHBOUND

**TO:**

**1 Av N/Thomas St**

**FROM: NOAA**

- ◆ NOAA Bldg #3 layover zone
- C around counterclockwise loop
- R first rdwy
- R entr Bldg #1 loop
- C counterclockwise loop
- R Main rdwy

**Slow Order**

5 mph or less when passing gate guard entering or exiting NOAA.

- C NE NOAA Dr
- L Sand Pt Wy NE
- R Princeton Av NE
- L NE 55 St

**Slow Order**

20 mph or less on NE 55 St between 40 Av NE and 35 Av NE

**When scheduled from Sand Pt Wy NE/ NE 65 St**

- ◆ NE 65 St
- C NE 65 St

- L 40 Av NE
- R NE 55 St
- R Ravenna Pl NE
- R Ravenna Av NE
- C NE Ravenna Blvd
- L 20 Av NE
- R NE 50 St
- L University Wy NE
- R NE Campus Pkwy

**When scheduled to University Wy NE/ NE Pacific St**

- L 12 Av NE
- L NE Campus Pkwy
- R Brooklyn Av NE
- L NE Pacific St
- L University Wy NE
- 2 layover zone at curb

- C NE 40 St
- C N 40 St
- L Stone Wy N
- R N 35 St
- L Fremont Av N
- C Fremont Bridge
- C 4 Av N
- L Westlake Av N
- R 9 Av N
- R Broad St
- R Denny Wy
- R 1 Av N

(last revenue stop at 1 Av N/ Republican St)

- L Mercer St
- L Queen Anne Av N
- L Thomas St
- S (1 Av N)

Rt	From:	To:	FRONT/SIDE FRONT		F/S	TRAN DASH CODE
			Rt# Disp.	Dest. "Via" Disp.		
30	UNIV/PCNB	NOAA	30	Sand Point	—	0701
	1N/THOMAS	NOAA	30	Sand Point Univ Dist	#74	0703
		SAND/65				
		@12NECamp	30	Sand Point	—	0701
	NOAA	UNIV/PCNB	30	Univ Dist Shuttle	—	0705
	SAND/65					
		1N/THOMAS	30	Seattle Ctr Univ Dist	#74	0709
		@12NECamp	30	Seattle Ctr Fremont	—	070B

**\*METRO BASE\***

ANY TERM RYSN BASE — Ryerson Base — 04D8

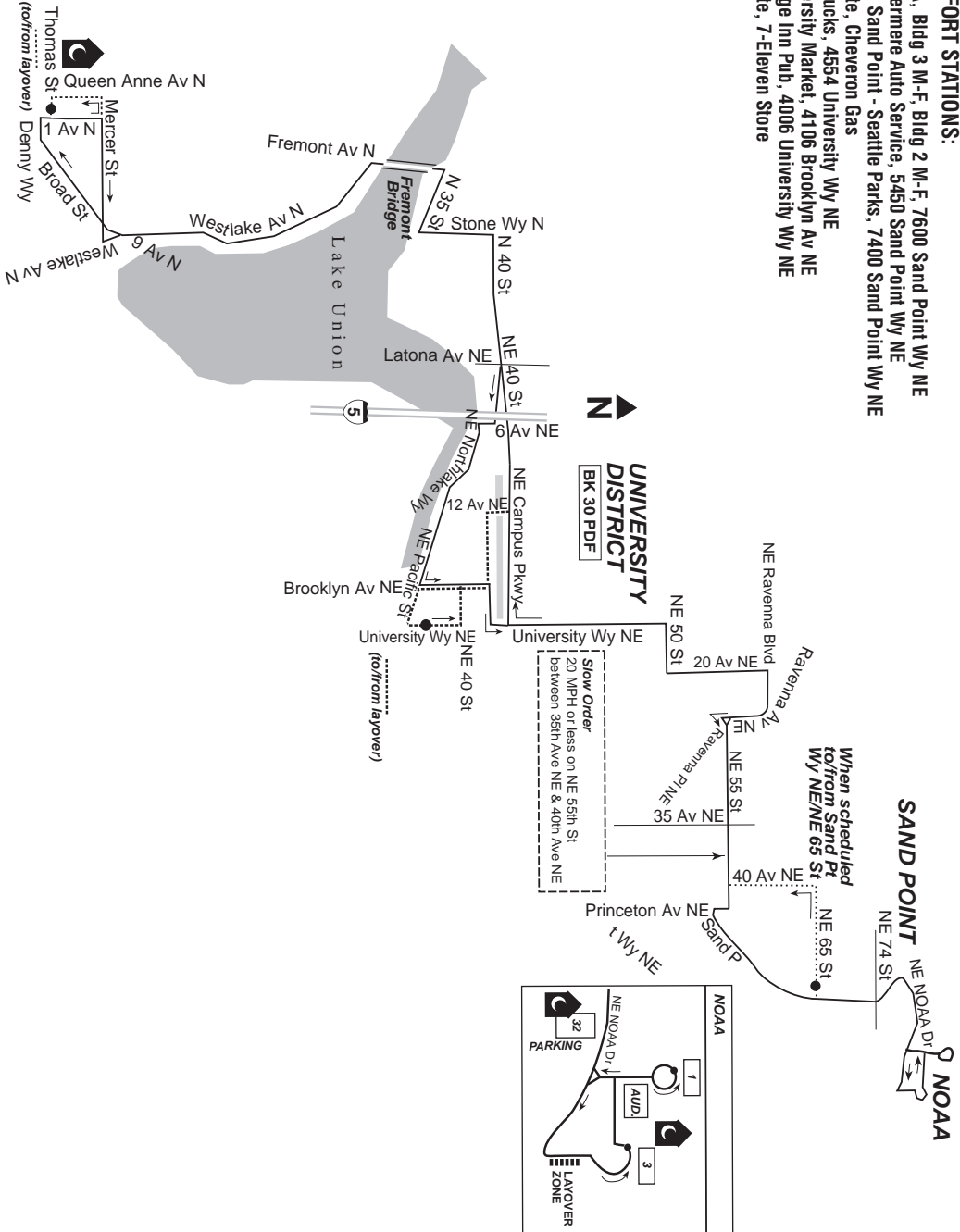
**\*DASH SIGH INSTRUCTIONS\***

#74 - display dash sign #74 - "Via Fremont."

Major Chg: 9/01  
 Minor Chg: 10/11, 6/07

(Rev.10/15/11) **RT. 30**

**ROUTE 30**



**COMFORT STATIONS:**  
 NOAA, Bldg 3 M-F, Bldg 2 M-F, 7600 Sand Point Wy NE  
 Windermere Auto Service, 5450 Sand Point Wy NE  
 24X7, Sand Point - Seattle Parks, 7400 Sand Point Wy NE  
 Private, Chevron Gas  
 Starbucks, 4554 University Wy NE  
 University Market, 4106 Brooklyn Av NE  
 College Inn Pub, 4006 University Wy NE  
 Private, 7-Eleven Store

Routes  
 1 - 14



Major Chg: 9/98  
 Minor Chg: 6/07, 9/06, 6/06, 2/06, 9/04

(Rev.6/07) **RT. 31(68)**

## ROUTE 31

**TO:**  
 Brooklyn Av NE/  
 NE Campus Pkwy

**FROM:**  
 31 Av W/W McGraw St

- ◆ W McGraw St
- R 32 Av W
- L W Smith St
- L 34 Av W
- L W McGraw St
- R Condon Wy W

**Slow Order**  
 15 mph or less on  
 Condon Wy W between  
 W McGraw & W Howe St

- L W Blaine St
- R 28 Av W
- L W Hayes St
- L Thorndyke Av W
- L 22 Av W
- L Gilman Av W
- R W Emerson Pl
- C W Emerson St
- R "Nickerson St/  
 Ballard Bridge" exit
- C Overpass loop  
 (stay in left lane)
- C access to  
 W Nickerson St
- C W Nickerson St
- L 4 Av N
- C Fremont Bridge
- C Fremont Av
- R N 35 St
- L Stone Wy N
- R N 40 St
- C NE 40 St
- C NE 40 St (lower level)
- R 6 Av NE
- L NE Northlake Wy
- C NE Pacific St
- L Brooklyn Av NE
- R NE Campus Pkwy
- C Rt 68

**NOTE: Thru-routed  
 W/B trips, scheduled  
 for relief on NE Cam-  
 pus Pkwy, will make  
 the relief in the zone  
 at 12 Av NE (Bay 4).**

**When scheduled to  
 University Wy NE/  
 NE Campus Pkwy**  
 operate reg rte  
**2** Brooklyn Av NE  
**C** Brooklyn Av NE  
**R** E/B NE Campus Pkwy  
**L** 15 Av NE  
**L** W/B NE Campus Pkwy  
**S** (fs University Wy NE:  
 layover zone)

**When scheduled from  
 35 Av W/W McGraw St**  
 ◆ 35 Av W  
**R** W McGraw St  
**L** 32 Av W  
**C** reg rte

**TO:**  
 34 Av W/W McGraw St

**FROM:**  
 University Wy NE/  
 NE Campus Pkwy

**12 Av NE/NE Campus  
 Pkwy**

- ◆ NE Campus Pkwy
- C NE 40 St
- C N 40 St
- L Stone Wy N
- R N 35 St
- L Fremont Av N
- C Fremont Bridge
- R Florentia St
- R Nickerson St
- C W Nickerson St
- L Overpass Loop
- L W Emerson St
- C W Emerson Pl
- L Gilman Av W
- R 22 Av W
- R Thorndyke Av W
- R W Hayes St

- R 28 Av W
- L W Blaine St
- R Condon Wy W

**Slow Order**  
 15 mph or less on  
 Condon Wy W between  
 W Howe & W McGraw St

- L W McGraw St
- S (fs 31 Av W)

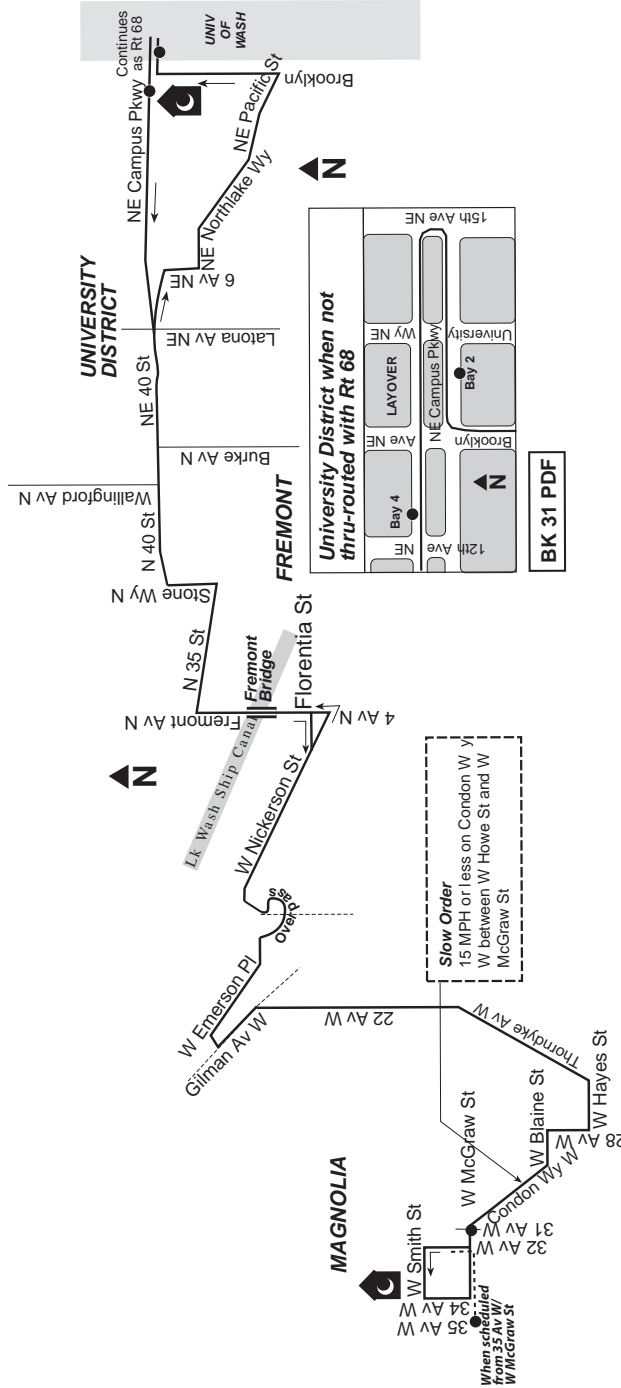
Routes  
 1 - 14

Rt	FROM:	To:	FRONT/SIDE		FRONT "Via"	F/S	TRAN DASH CODE
			Rt#	Dest. Disp.			
31	UNIV DIST* 31W/MGRW	31	Cen Mag	Univ Dist	Fremont	---	0339
68	UNIV DIST* NTC	68	Northgate	Univ Dist	U Village	---	0226
	BRLN/BOAT 25NE/55	68	Northgate	Univ Dist	---	---	03DE
	UNIV DIST* 12NE75	68	NE 75 St	Univ Dist	---	---	0525
	BRLN/BOAT		Only	Univ Dist	---	---	03DD
	NTC	UNIV DIST* 68	Univ Dist	Univ Dist	---	---	03DD
	12NE75						
	<b>*METRO BASE*</b>						
	ANY TERM	NOR BASE	---	North Base	---	---	04D5
	<b>*NOTE*</b>						
	*UNIV DIST* indicates any terminal in the University District. Northbound, when scheduled from Rt 31 to Rt 68, change signs on Brooklyn Av NE at NE Pacific St.						
	Southbound, when scheduled from Rt 68 to Rt 31, change signs at 25 Av NE & Pend Orielle Rd.						

# RT. 31 (68) (Rev.6/07)

Major Chg: 9/98  
 Minor Chg: 6/07, 9/06, 6/06, 2/06, 9/04

## ROUTE 31



### COMFORT STATIONS:

- Starbucks, 3300 W McGraw St
- 24xM-Sat, Magnolia Playfield, 2518-34 Av W
- 24xM-Sat, Union 76 Gas, 3301 W McGraw St
- 24xM-Sat, Shell Gas, 3317 Government Wy

Major Chg: 9/98  
Minor Chg: 9/02

(Rev.6/03) **RT. 31 (68)**

## ROUTE 68

**TO: University Wy NE/  
NE Campus Pkwy or  
12 Av NE/  
NE Campus Pkwy**

**FROM: NTC  
(SE layover area)**

◆ Make U-turn; proceed  
N/B thru Transit Center  
**2** Bay 1  
**C** thru Transit Center  
**R** NE 103 St  
**L** 5 Av NE  
**R** NE Northgate Wy  
**R** Roosevelt Wy NE  
**L** NE 75 St

**When scheduled from  
12 Av NE/NE 75 St**

◆ 12 Av NE  
**R** NE 75 St

---

**R** 25 Av NE  
**R** Pend Oreille Rd  
(UW Campus)  
**L** Stevens Wy  
**C** Stevens Wy  
**L** NE 40 St/Grant Ln  
**R** 15 Av NE  
**L** NE Campus Pkwy  
**C** Rt 31

**TO: NTC  
(SE layover area)**

**FROM: Brooklyn Av  
NE/NE Campus Pkwy**

◆ NE Campus Pkwy  
**R** 15 Av NE  
**L** NE 40 St/Grant Ln  
(entr UW)  
**R** Stevens Wy  
**R** Pend Oreille Rd  
**L** 25 Av NE  
**L** NE 75 St

**When scheduled to  
12 Av NE/NE 75 St**

**S**

**R** Roosevelt Wy NE  
**L** NE Northgate Wy  
**L** 5 Av NE  
**R** NE 103 St  
**L** entr NTC  
**2** Bay 5  
**C** thru Transit Center  
**S** (SE layover area)

**When scheduled from  
Brooklyn Av NE/  
NE Boat St**

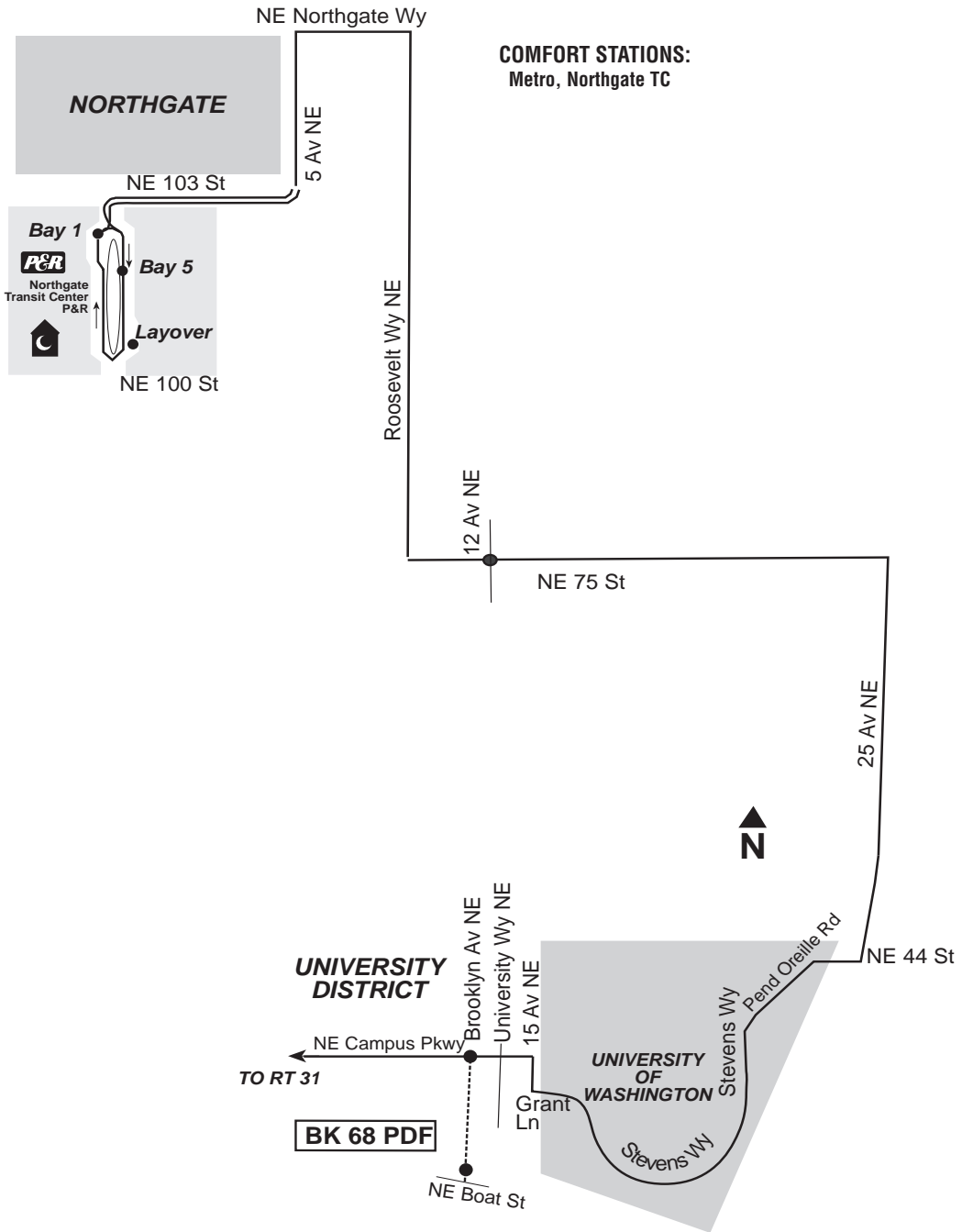
◆ Brooklyn Av NE  
**R** NE Campus Pkwy  
**C** reg rte

Routes  
1 - 14

# RT. 31 (68) (Rev.6/03)

Major Chg: 9/98  
Minor Chg: 9/02

## ROUTE 68





Major Chg: None, 6/01(33)  
 Minor Chg: 9/09, 9/07

(Rev.2/11) **RT. 33 (39)**

**ROUTE 33**

**TO:**  
**Illinois Av/Texas Wy**

**FROM:**  
**Downtown Seattle**

- ◆ 4 Av
- L Denny Wy
- C W Denny Wy
- R Western Av W
- C Elliott Av W
- R "Magnolia Bridge/  
Pier 91" exit  
(stay in right lane)
- C Magnolia Bridge
- C W Galer St
- R Thorndyke Av W

**When scheduled from  
 Thorndyke Av W/  
 W Blaine St**

- ◆ Thorndyke Av W

---

- L 22 Av W
- L Gilman Av W
- C W Government Wy
- C east gate to Discovery  
Pk/Ft Lawton
- R Texas Wy
- C Reserve Center south  
gate into Center
- C Texas Wy thru  
Reserve Center
- C Texas Wy out thru  
Reserve Center north  
gate
- L Counterclockwise  
loop thru parking lot
- 2 Illinois Av
- S (ns Texas Wy)

**When scheduled to  
 34 Av W/W Gov't. Wy**

- C Illinois Av (N/B)
- R Texas Wy
- C Texas Wy thru Reserve  
Center gate into Center

- C Texas Wy
- L Texas Wy out thru  
Reserve Center south  
gate
- L Washington Av
- C East Gate
- C W Government Wy  
(34 Av W)

**When scheduled from  
 4 Av S/S Jackson St**

- ◆ 4 Av S
- C 4 Av
- C reg rte

**When scheduled from  
 Atlantic Base**

**NW Yard - Lane N12**

- ◆ Atlantic Base NW Yard  
Lane N12
- R 6 Av S
- L S Royal Brougham Wy
- R 4 Av S
- C reg rte

**TO:**  
**Downtown Seattle**

**FROM:**  
**Illinois Av/Texas Wy**

- ◆ Illinois Av
- R Texas Wy
- C Texas Wy thru Reserve  
Center gate into Center
- C Texas Wy
- C Texas Wy out thru  
Reserve Center south  
gate
- L Washington Av
- C east gate
- C W Government Wy

**When scheduled from**

**34 Av W/  
 W Government Wy**

- ◆ W Government Wy

---

- C Gilman Av W
- R 22 Av W
- R Thorndyke Av W

- R W Blaine St
- L 28 Av W
- L W Galer St

**When scheduled to  
 Thorndyke Av W/  
 W Blaine St**

- L Thorndyke Av W
- S (fs W Blaine St)

**C Magnolia Bridge**

- R 15 Av W
- C Elliott Av W
- L Western Av W
- L W Denny Wy
- C Denny Wy
- R 3 Av
- S (Union St)

**When live-looped  
 through Downtown  
 Seattle**

- C 3 Av
- L S Washington St
- L 4 Av S
- C reg N/B rte

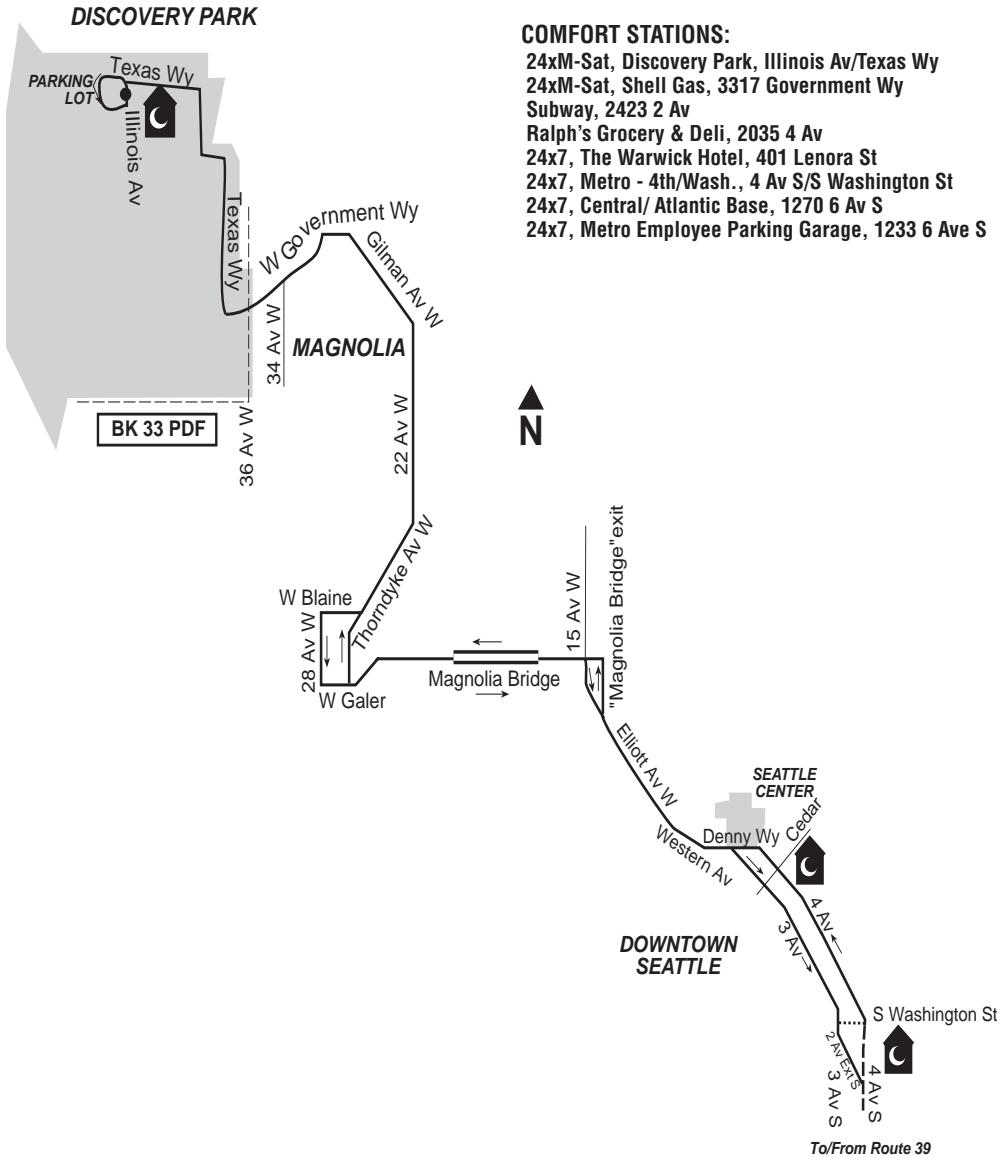
Routes  
1 - 14

Rt	FROM:	To:	FRONT/SIDE	FRONT	F/S	TRAN DASH CODE
			Dest. Rt# Disp.	"Via" Disp.		
33	ILL/TEX 34WGOVN ELOT/WLEE	2/PIKE 3/PIKE	33 Downtown	Sea Ctr	—	037C
			33 Downtown	Sea Ctr	—	037C
			33 E Magnolia	Sea Ctr	—	037A
			33 E Magnolia	Shuttle	—	014C
4/UNION 4S/WASH ATL YARD	ILL/TEX 34WGOVN	33 E Magnolia	33 E Magnolia	Sea Ctr	—	037A
			33 E Magnolia	—	—	0409
			39 Othello Sta	Seward Pk	—	0531
			39 VA Med Ctr	—	—	05D7
39	4/BATR 3/UNION SODO/ SPOK	OTHELL/STN	39 Downtown	Columbia City	—	0530
			39 Downtown	Columbia City	—	0530
<b>*METRO BASE*</b>						
	ANY TERM	RYSN BASE	—	Ryerson Base	—	04D8
<b>*NOTE*</b>						
NB, when scheduled from Rt 39 to Rt 33, chng signs at SODO Busway/S Royal Brougham Wy.						
SB, when scheduled from Rt 33 to Rt 39, chng signs at 3 Av/Denny Wy						

# RT. 33 (39) (Rev.2/11)

Major Chg: 6/01(33)  
 Minor Chg: 2/11, 6/10, 9/09, 9/07

## ROUTE 33



### COMFORT STATIONS:

- 24xM-Sat, Discovery Park, Illinois Av/Texas Wy
- 24xM-Sat, Shell Gas, 3317 Government Wy
- Subway, 2423 2 Av
- Ralph's Grocery & Deli, 2035 4 Av
- 24x7, The Warwick Hotel, 401 Lenora St
- 24x7, Metro - 4th/Wash., 4 Av S/S Washington St
- 24x7, Central/ Atlantic Base, 1270 6 Av S
- 24x7, Metro Employee Parking Garage, 1233 6 Ave S

Major Chg: 9/17/88  
 Minor Chg: 9/10, 6/10, 9/09, 9/08, 9/07, 9/05

(Rev.9/10) **RT. 33 (39)**

## ROUTE 39

**TO:**  
**Downtown Seattle**

**FROM: 38 Av S/  
 S Myrtle St**

- ◆ 38 Av S
- R** S Myrtle St
- R** M.L.King Jr Wy S
- L** S Othello St
- L** Seward Pk Av S
- R** Seward Pk Av S
- C** S Dawson St
- R** Wilson Av S
- C** 50 Av S
- L** S Genesee St
- L** Rainier Av S
- R** S Alaska St
- C** S Columbian Wy
- R** entr VA Med Center  
 (make counter-clockwise loop)
- L** E-W rdwy
- L** Parking Lot B rdwy
- L** E-W rdwy
- R** entr rdwy
- R** S Columbian Wy
- R** 15 Av S
- L** S Columbian Wy
- L** "6 Av S" exit
- C** S Spokane St
- R** SODO Busway
- L** S Royal Brougham Wy
- R** 4 Av S
- C** 4 Av
- S** (University St)

**When scheduled to  
 4 Av/Battery St**

- operate reg rte
- 2** 3 Av/Pike St
- C** 3 Av
- R** Battery St
- S** (ns 4 Av)

**TO: 38 Av S/  
 S Myrtle St**

**FROM:**  
**Downtown Seattle**

- ◆ 3 Av
- C** 3 Av S
- L** 2 Av Ext S
- C** 4 Av S
- L** S Royal Brougham Wy
- R** SODO Busway
- L** S Spokane St
- C** entr "S Columbian Wy"
- C** S Columbian Wy
- R** 15 Av S
- L** S Columbian Wy
- L** entr VA Med Center  
 (make counter-clockwise loop)
- L** E-W rdwy
- L** Parking Lot B rdwy
- L** E-W rdwy
- R** entr rdwy
- L** S Columbian Wy

- C** S Alaska St
- L** Rainier Av S
- R** S Genesee St
- R** 50 Av S
- C** Wilson Av S
- L** S Orcas St
- R** Seward Pk Av S
- L** Seward Pk Av S
- R** S Othello St
- R** 38 Av S
- S** (ns S Myrtle St)

**When scheduled from  
 4 Av/Battery St**

- ◆ Battery St  
 (ns 4 Av; stay right)
- R** 7 Av
- R** Bell St
- L** 3 Av
- C** reg rte

**When scheduled from  
 SODO Busway/  
 S Spokane St**

- ◆ SODO Busway
- L** S Spokane St
- C** reg rte

Routes  
1 - 14

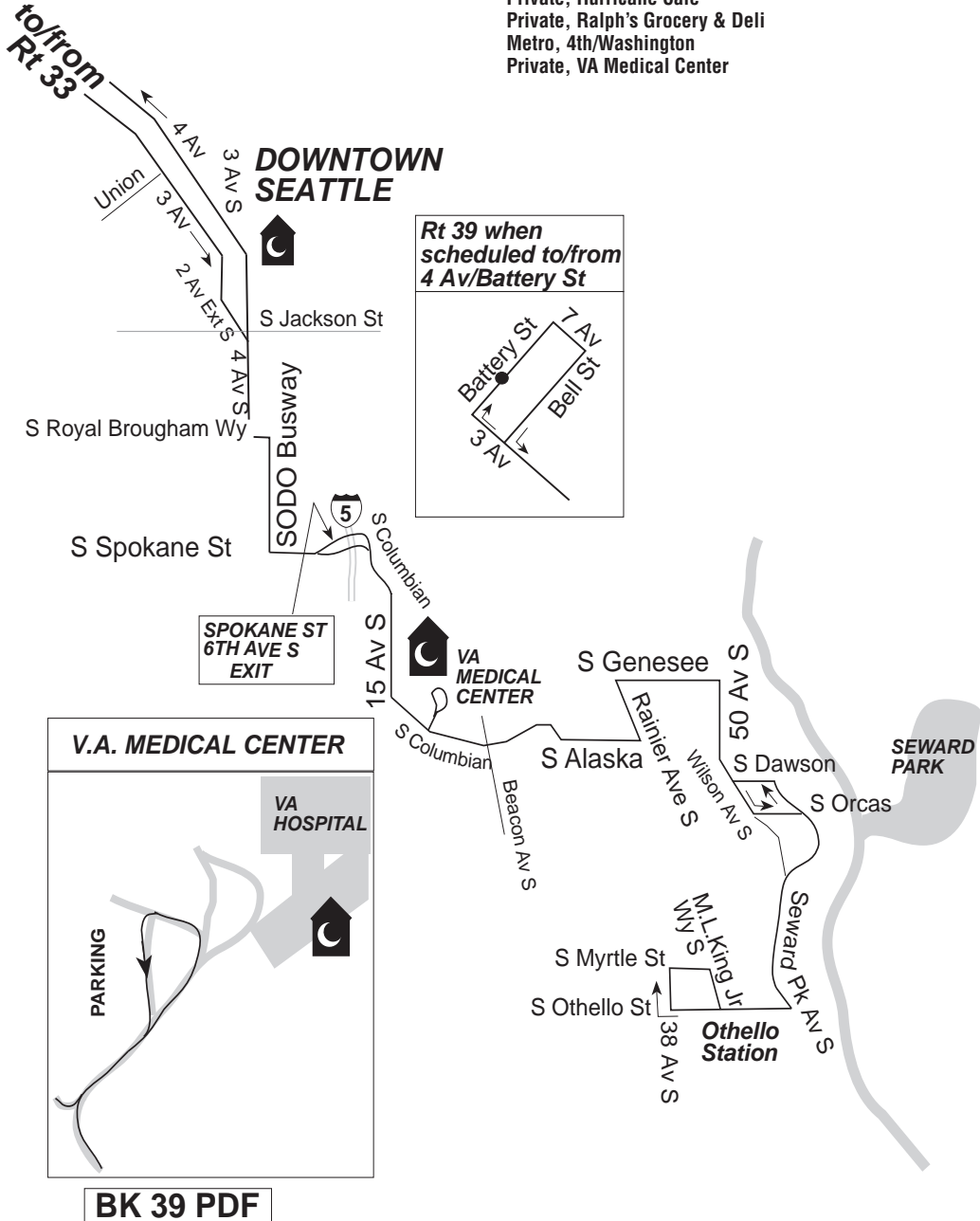
# RT. 33 (39) (Rev.9/10)

Major Chg: 9/17/88  
 Minor Chg: 9/10, 6/10, 9/09, 9/08, 9/07, 9/05

## ROUTE 39

### COMFORT STATIONS:

- Private, Hurricane Café
- Private, Ralph's Grocery & Deli
- Metro, 4th/Washington
- Private, VA Medical Center



Major Chg: New 9/04  
 Minor Chg: 9/09, 9/05

(Rev.2/18/12) **RT. 34**

## ROUTE 34 EXPRESS

**TO:**  
**Downtown Seattle**  
**FROM:**  
**Rainier Av S/  
 S Henderson St**

- ◆ S Henderson St (E/B layover zone)
- L Seward Pk Av S
- R Seward Pk Av S
- C S Dawson St
- R Wilson Av S
- C 50 Av S
- L S Genesee St
- R Rainier Av S
- L S Dearborn St
- R Seattle Blvd S (Airport Wy S)
- R 4 Av S
- 2 4 Av S Island Stop at 4/Jackson
- C 4 Av S
- L Prefontaine Pl S
- C 3 Av

**TO:**  
**Rainier Av S/  
 S Henderson St**  
**FROM:**  
**8 Av/Blanchard St**

- ◆ 8 Av
- L Bell St
- L 3 Av
- C 3 Av S
- L 2 Av Ext S
- C 4 Av S
- L Seattle Blvd S (Airport Wy S)
- L S Dearborn St
- R Rainier Av S
- L S Genesee St
- R 50 Av S
- C Wilson Av S
- L S Orcas St
- R Seward Pk Av S
- L Seward Pk Av S
- R S Henderson St
- S (W/B layover zone)

### Express Stop Instructions

**Northbound Express**  
 Make no stops between Rainier Av S/S Genesee St & 4 Av S/S Jackson St except at:

- Rainier Av S/ S Andover St
- Rainier Av S/ S Forest St (Mt Baker Transit Center)
- Rainier Av S/ S Walker St
- I-90/Rainier Av S Freeway Station
- S Dearborn St/ Corwin Pl S
- S Dearborn St/5 Av S

**Southbound Express**  
 Make no stops between 3 Av S/S Main St & Rainier Av S/S Genesee St except at:

- S Dearborn St/6 Av S
- S Dearborn St/ Corwin Pl S
- I-90/Rainier Av S Freeway Station
- Rainier Av S/ 23 Av S
- Rainier Av S/ S McClellan St
- Rainier Av S/ S Andover St

Routes  
 1 - 14

#### ROUTE LEGEND

- ◆ Begin Route (on...)
- C Continue (on...)
- L Left
- R Right
- S Stop
- 2 To...

#### SIGNAGE LEGEND

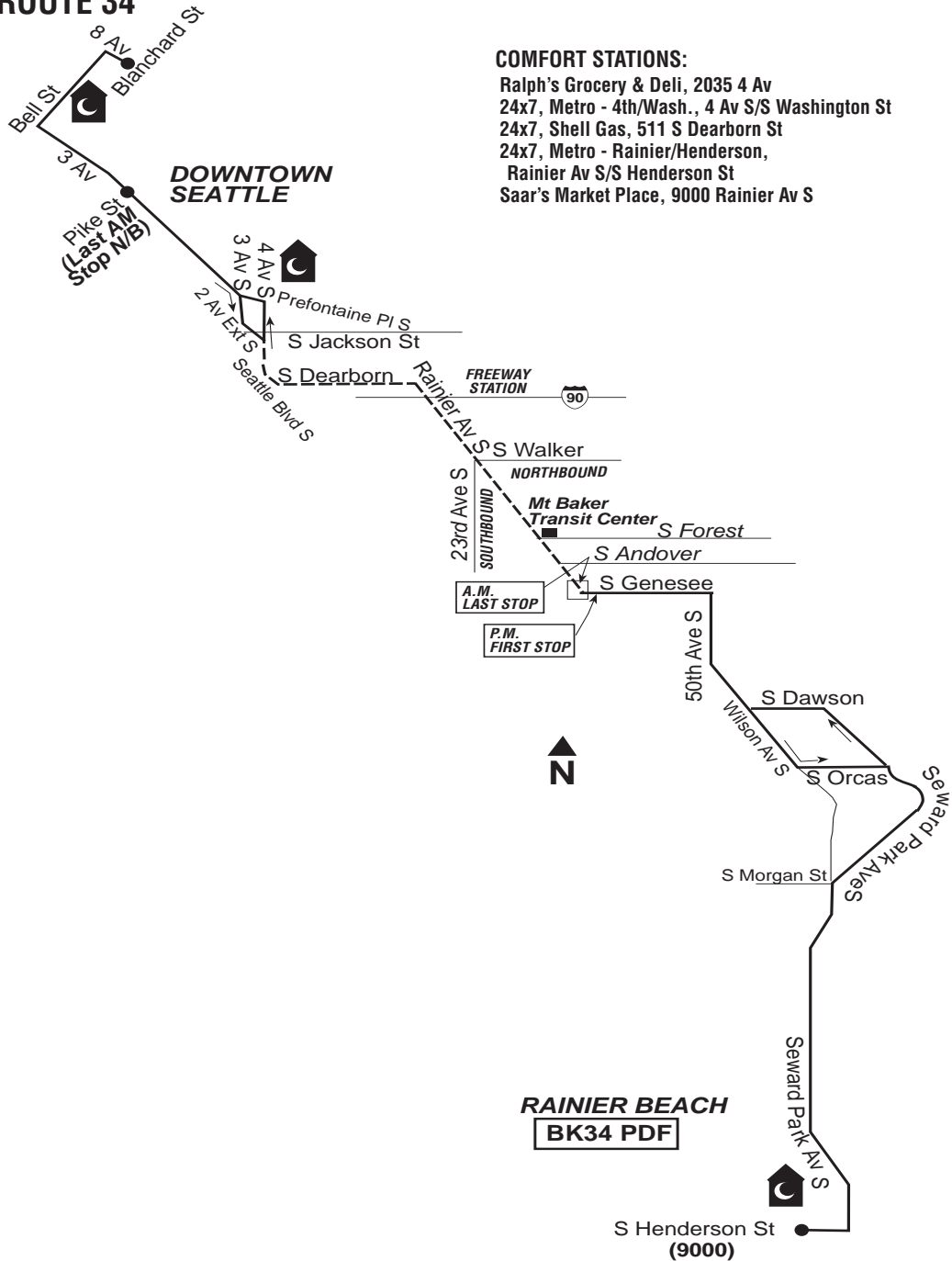
@ Change At

Rt	FROM:	To:	FRONT/SIDE	FRONT	F/S	TRAN
			Dest.	"Via"		
	Rt#	Disp.	Dest.	Disp.		
34	EXPRESS					
	8/BLANCH	RAIN/HEND	34	Rainier Bch	EXPRESS	025C
	RAIN/HEND	3/PIKE	34	Downtown	EXPRESS	0253
<b>*METRO BASE*</b>						
	ANY TERM	RYSN BASE	—	Ryerson Base	—	04D8

# RT. 34 (Rev.2/10)

Major Chg: 9/04  
 Minor Chg: 9/09, 9/05

## ROUTE 34



Major Chg: None  
 Minor Chg: 6/19, 9/07

(Rev.6/10) **RT. 35**

**ROUTE 35**

**TO:**  
**3 Av/Pike St**  
**FROM:**  
**16 Av SW/**  
**SW Florida St**

- ◆ 16 Av SW
- C** Klickitat Av SW bridge
- C** Klickitat Av SW
- C** SW Manning St
- C** SW Spokane St
- C** entr N/B Hwy 99/I-5  
(upper level)
- R** "1 Av S" exit
- L** 1 Av S
- R** S Lander St
- L** 4 Av S
- 2** 4 Av S Island Stop  
at 4/Jackson
- C** 4 Av S
- L** Prefontaine Pl S
- C** 3 Av
- S** (fs Pike St)

**TO:**  
**16 Av SW/**  
**SW Florida St**  
**FROM:**  
**4 Av/Lenora St**

- ◆ Lenora St
- L** 3 Av
- C** 3 Av S
- L** 2 Av Ext S
- C** 4 Av S
- R** S Lander St
- L** 1 Av S
- R** Hanford St
- L** E Marginal Wy S
- R** S Spokane St
- C** SW Spokane St
- R** Klickitat Av SW
- C** Klickitat Av SW bridge
- C** 16 Av SW
- 2** SW Florida St
- L** Todd Shipyard prkg lot
- R** thru prkg lot
- C** across RR tracks
- R** 16 Av SW
- S** (ns SW Florida St)

Routes  
1 - 14

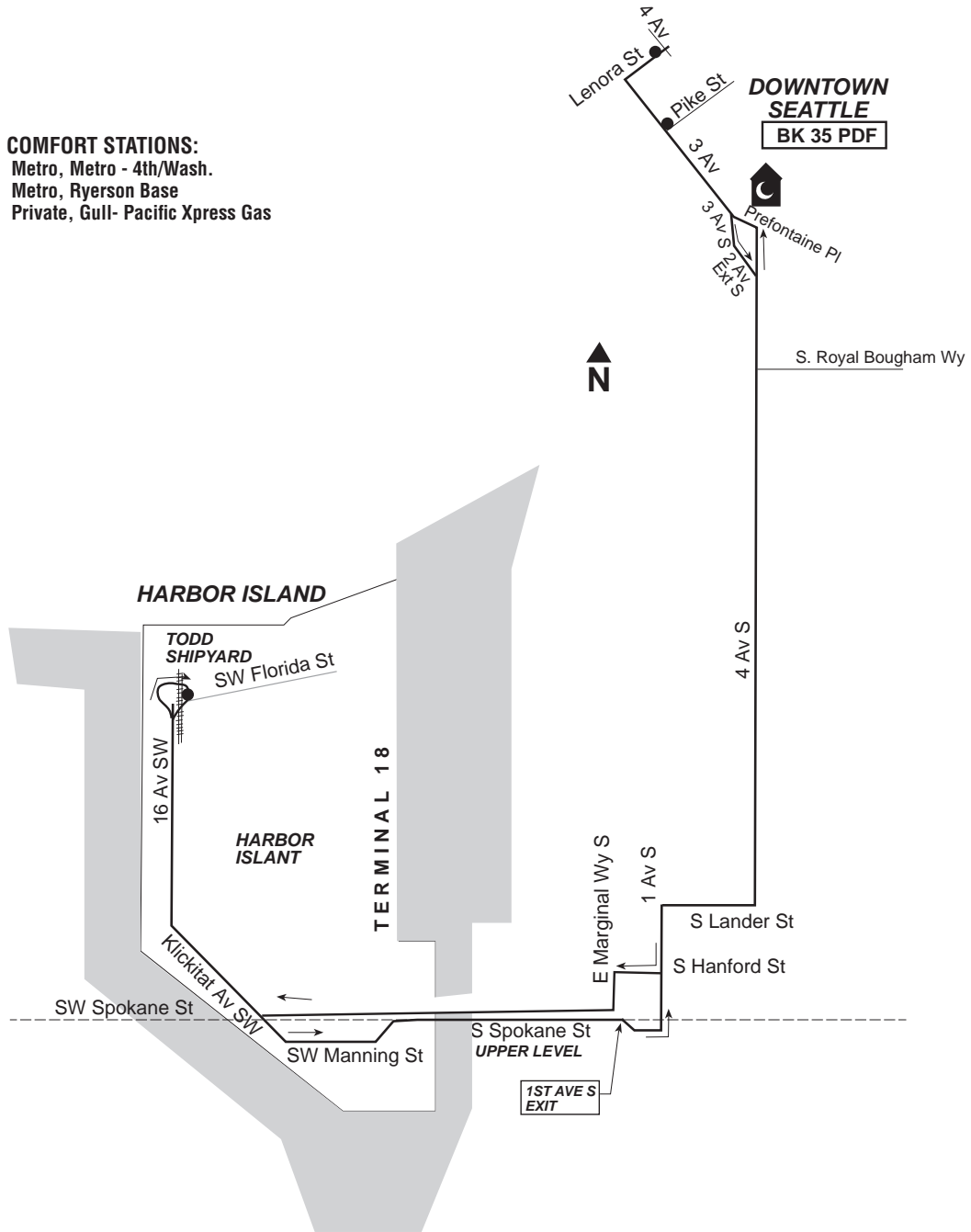
Rt	FROM::	To:	FRONT/SIDE	FRONT	F/S	TRAN
			Rt#	Dest.		
			Disp.	Disp.		
35	4/LENR	16SW/FLOR	35	Harbor Isl	4 Av	0606
	16SW/FLOR	3/PIKE	35	Dwntrn Sea	4 Av	0608
<b>*METRO BASE*</b>						
	ANY TERM	CENT BASE	—	Central Base	Airpt Wy	0026

# RT. 35 (Rev.6/10)

Major Chg: None  
Minor Chg: 6/10, 9/07

## ROUTE 35

**COMFORT STATIONS:**  
Metro, Metro - 4th/Wash.  
Metro, Ryerson Base  
Private, Gull- Pacific Xpress Gas





Major Chg: 9/02  
 Minor Chg: 9/09, 9/03

(Rev.9/09) **RT. 38**

**ROUTE 38**

**TO: Mt Baker Transit Center**

**FROM: Beacon Av S/ S Lander St**

- ◆ Beacon Av S
- L S McClellan St
- R 21 Av S
- L S McClellan St
- R M.L.King Jr Wy S
- R entr Mt Baker Transit Center
- C transit center rdwy (stay left)
- 2 Bay #2 (drop-off)
- C transit ctr rdwy (clockwise loop)
- 2 Layover area B

**TO: Beacon Av S/ S Lander St**

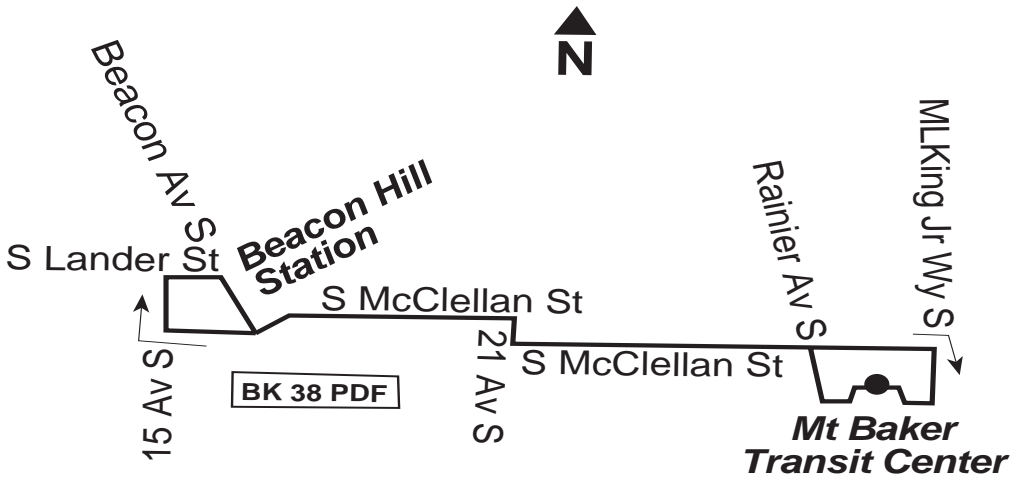
**FROM: Mt Baker Transit Center**

- ◆ Layover area B
- C thru clockwise bus loop
- 2 Bay #2
- C transit ctr rdwy
- C bus loop exit
- R Rainier Av S
- L S McClellan St
- R 21 Av S
- L S McClellan St
- R 15 Av S
- R S Lander St
- R Beacon Av S

Rt	FROM::	To:	FRONT/SIDE		FRONT		F/S	TRAN
			Rt#	Dest. Disp.	"Via" Disp.	DASH CODE		
38	MBAKER TC	BECN/LNDR	38	Beacon Hill	Mt Baker TC	---	052F	
	BECN/LNDR	MBAKER TC						
<b>*METRO BASE*</b>								
	ANY TERM	SO BASE	---	South Base	---	---	04D9	

**COMFORT STATIONS**

Subway, 2338 Rainier Av S  
 Mt. Baker Transit Center, 2824 Rainier Avenue South



Routes  
1 - 14

# RT. 41 (Rev.9/19/09)

Major Chg: 9/02  
Minor Chg: 6/09, 2/08, 9/07, 9/05, 2/04

## ROUTE 41 S/B

**TO: 6 Av S/  
S Massachusetts St**

**FROM:  
35 Av NE/NE 130 St  
Via I-5 Express Lanes**

- ◆ 35 Av NE
- R** NE 130 St
- L** Lake City Wy NE (SR-522)
- R** NE 125 St
- L** Roosevelt Wy NE
- R** NE 125 St
- L** 5 Av NE
- R** NE 103 St
- L** entr NTC (Bay 5)
- R** NE 100 St
- R** 1 Av NE
- L** entr I-5 Express Lanes
- C** I-5 Express Lanes
- R** "Pike St" exit
- R** "Transit Only" lane
- C** Bay "i" route thru CPS
- C** Bay "C" route thru tunnel
- C** thru IDS (S/B)
- C** Lane #6
- C** SODO Busway
- L** S Holgate St
- L** 6 Av S
- S** (fs S Mass. St)

**Atlantic Base  
NW Yard lane N9  
overflow: Use if no  
space available at  
6 Av S/S Mass. St  
layover**

- operate reg rte
- 2** 6 Av S
- R** S Royal Brougham Wy
- R** entr Atlantic Base NW Yard
- 2** Lane N9

**Express Lanes are  
CLOSED**

- operate reg rte
- 2** NE 100 St
- R** 1 Av NE
- L** NE Northgate Wy
- R** entr S/B I-5
- C** I-5
- R** "Stewart St/Denny Wy" Exit (#166)
- C** Stewart St
- L** 9 Av
- C** entr CPS
- C** Lane #7
- C** Bay "i" route thru CPS
- C** reg rte

**When tunnel is  
CLOSED and Express  
Lanes are CLOSED**

- operate reg rte
- 2** NE 100 St
- R** 1 Av NE
- L** NE Northgate Wy
- R** entr S/B I-5
- C** I-5
- R** "Stewart St/Denny Wy" Exit (#186)
- C** Stewart St
- L** 3 Av
- L** Yesler Wy
- L** Terrace St
- R** 5 Av S
- L** Airport Wy S
- R** S Massachusetts St
- R** 6 Av S
- S**

**When scheduled to  
IDS Lane 3/4**

- ◆ IDS Bay C
- C** thru IDS(S/B)
- 2** Lane 7
- L** IDS turnback rte in sta.
- 2** Lane 3 or 4

**When scheduled from  
5 Av NE/NE 125 St**

- ◆ 5 Av NE
- C** reg rte
- When tunnel is  
CLOSED and Express  
Lanes are OPEN**
- operate reg rte
- 2** I-5 Express Lanes
- R** "Stewart St/Denny Wy" Exit (#166)
- C** Stewart St
- L** 3 Av
- L** Yesler Wy
- L** Terrace St
- R** 5 Av S
- L** Airport Wy S
- R** S Massachusetts St
- R** 6 Av S
- S**

**Stop Instructions:  
Make no stops  
between NTC & CPS**

### Procedure for the above reroutes:

If the Operator believes traffic warrants the use of the reroute, but the coordinator has not yet ordered it, the Operator may place a RTT to get permission from the coordinator. If the coordinator is unable to respond to your call in a timely fashion, Operators may use these reroutes at their discretion, but you are REQUIRED to complete the notification to the coordinator that the reroute was used.

**When I-5 is congested  
south of Northgate  
& directed by  
Coordinator**

- operate reg rte
- 2** NTC (Bay 5)
- L** NE 100 St
- R** 5 Av NE
- L** Banner Wy NE
- C** NE 75 St
- R** entr S/B I-5
- C** S/B I-5 reg lanes

**When I-5 is congested  
south of Lk Wash.  
Ship Canal Bridge  
& directed by  
Coordinator**

- C** I-5
- R** "Boylston Av/  
Roanoke St" Exit  
(#168A)
- C** Boylston Av E
- L** Lakeview Blvd E
- R** Freeway overpass
- C** Eastlake Av E
- R** Stewart St
- C** reg rte

Major Chg: 9/02  
 Minor Chg: 6/09, 2/08, 9/07, 9/05, 2/04

(Rev.9/19/09) **RT. 41**

**ROUTE 41 N/B**

**TO:**  
**35 Av NE/NE 130 St**  
**FROM: 6 Av S/  
 S Massachusetts St**

- ◆ 6 Av S
- L** S Royal Brougham Wy
- R** SODO Busway
- C** entr IDS (N/B)
- C** Lane #5
- C** Bay "A" route thru tunnel
- C** CPS Bay A/B
- C** entr N/B I-5 Exp lanes
- C** I-5 Express lanes
- R** "NE 103 St" exit
- R** 1 Av NE
- L** NE 100 St
- L** entr NTC (Bay 2)
- R** NE 103 St
- L** 5 Av NE
- R** NE 125 St
- L** Lake City Wy NE (SR-522)
- R** NE 135 St
- R** 35 Av
- S**

**When scheduled from  
 IDS Lane 3/4**

- ◆ Lane 3 or 4
- 2** Bay A
- C** reg rte

**From Atlantic Base  
 NW Yard lane N9  
 overflow**

- ◆ Atlantic Base NW Yard - Lane N9 (S/B)
- R** 6 Av S
- C** reg rte

**When scheduled to  
 5 Av NE/NE 125 St**

- operate reg rte
- 2** 5 Av NE
- S** (NE 125 St)

**When scheduled to  
 Lk City Wy/NE130 St**

- operate reg rte
- 2** Lake City Wy NE (SR-522)
- S** (NE 130 St)

**When express lanes  
 are CLOSED**

- operate reg rte
- 2** CPS
- R** flyover ramp
- R** Olive Wy
- L** entr N/B I-5
- C** I-5
- R** "Northgate Wy/1 Av NE" Exit (#173)
- R** 1 Av NE
- C** reg rte

**When tunnel is  
 CLOSED**

- ◆ 6 Av S N/B (fs Massachusetts)
- L** S Royal Brougham Wy
- R** 4 Av S
- 2** 4 Av S Island Stop at 4/Jackson St
- C** 4 Av S
- L** Prefontaine PI S
- C** 3 Av
- R** Stewart St
- L** entr N/B I-5
- C** reg rte

Rt	From:	To:	FRONT/SIDE		F/S	TRAN
			Dest. Rt# Disp.	"Via" Disp.		
41	IDS CPS ATL YARD 6S/MASS	5NE125	41 Northgate	NE 125 Only	#41	05D8
		35NE130 LKCTY/130	41 Lake City	Northgate	---	053B
5NE/125	IDS ATL YARD 6S/MASS	IDS	41 Downtown	---	#1	07CD
		35NE130	IDS	41 Downtown	Northgate	#1
35NE130	IDS ATL YARD 6S/MASS CPS	IDS	41 Downtown	---	#1	07CD
		@5NE125	41 Downtown	---	#1	07CD

**\*METRO BASE\***

ANY TERM NOR BASE --- North Base --- 04D5

**\*DASH SIGN Instructions\***

#1 - When operating southbound via 5 Av NE, Banner Wy NE (PM Route), display "EXPRESS" dash sign. #41 - display dash sign "Northgate Only"

**Routes  
 41-99**

# RT. 41 (Rev.9/19/09)

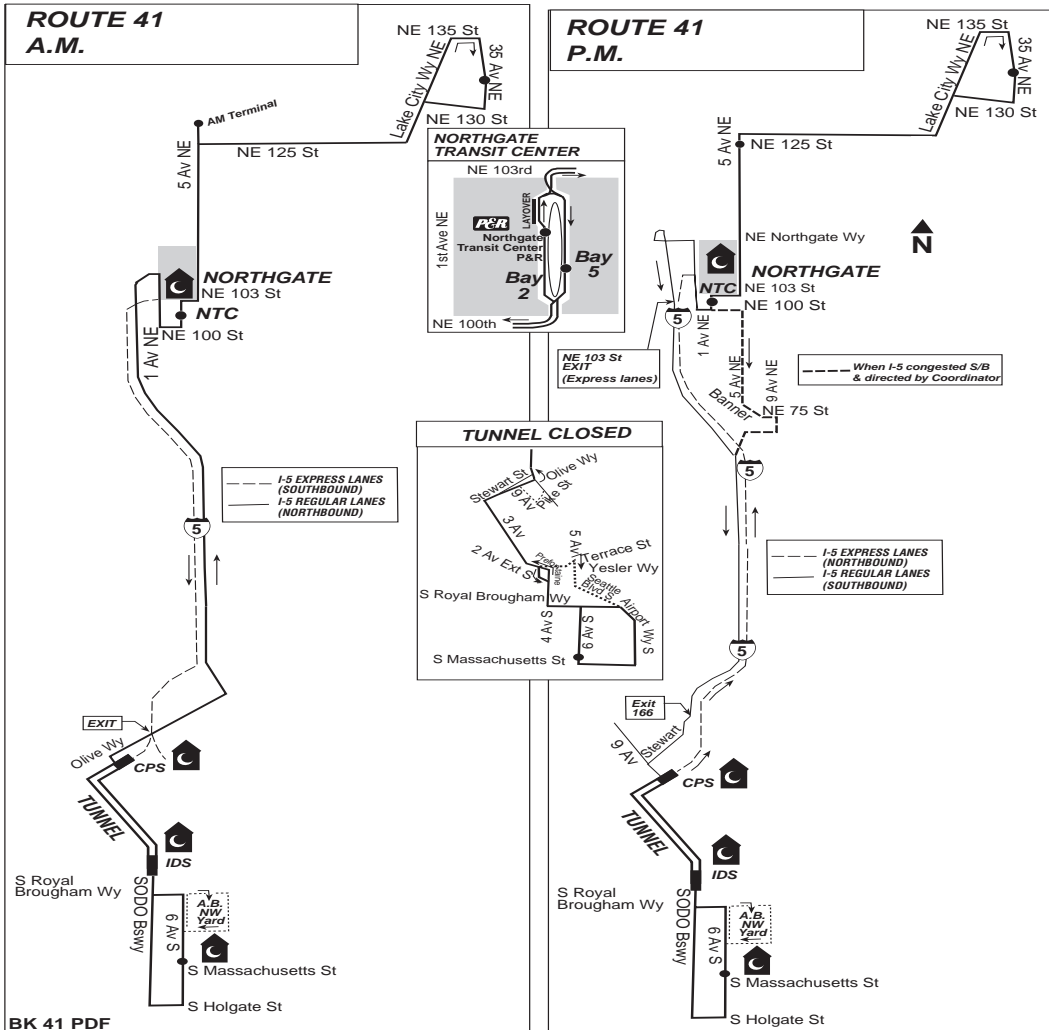
Major Chg: 9/02  
Minor Chg: 2/08, 9/07, 9/05, 2/04

## ROUTE 41

### COMFORT STATIONS:

24x7, Northgate TC, 10200 1 Av NE  
Fred Meyer, 13000 Lake City Wy NE  
Seattle Police West Precinct, 810 Virginia St  
Convention Place Station, 9 Av/Olive Wy

24x7, Paramount Hotel, 724 Pine St  
24x7, Central/ Atlantic Base, 1270 6 Av S  
24x7, Metro Employee Parking Garage, 1233 6 Ave S



BK 41 PDF

Major Chg: 2/9/85  
 Minor Chg: 9/09, 9/07, 6/07, 6/06, 9/05

(Rev.2/6/12) **RT. 42**

**ROUTE 42**

**TO:**  
**3 Av S/S Main St**

**FROM:**  
**36 Av S/S Oregon St**

◆ S Oregon St  
 L 37 Av S  
 L S Genesee  
 L Rainier Av S  
 R S Alaska St  
 R M.L.King Jr Wy S  
 L Rainier Av S  
 L S Dearborn St  
 C Seattle Blvd S  
 (Airport Wy S)  
 R 4 Av S

**When scheduled to**  
**4 Av S Island Stop at**  
**4 Jackson**

S (4 Av S Island Stop  
 at 4/Jackson)

---

2 4 Av S Island Stop  
 at 4/Jackson  
 C 4 Av S  
 L S Washington St  
 L 3 Av  
 S (ns S Main St)

**TO:**  
**36 Av S/S Oregon St**

**FROM:**  
**3 Av S/S Main**

C 3 Av S (ns S Main St)  
 L 2 Av Ext S  
 C 4 Av S  
 L Seattle Blvd S  
 (Airport Wy S)  
 L S Dearborn St  
 R Rainier Av S  
 R M.L.King Jr Wy S  
 L S Alaska St  
 L Rainier Av S  
 R S Oregon St  
**S**

**When scheduled from**  
**2 Av S/S Jackson St**

◆ 2 Av S  
 R S Main St  
 L 4 Av S  
 L S Washington St  
 L 3 Av S  
 C reg rte

**Routes  
 41-99**

Rt	FROM:	To:	FRONT/SIDE	FRONT	F/S	TRAN DASH CODE
			Dest. Rt#Disp.	"Via" Disp.		
42	36S/ORGN	4/JAX/ISL	42	3 S/Main St Dearborn St	---	0532
		3S/MAIN				
	3/MAIN	36S/ORGN	42	Columbia City	ML King Wy	0534
	2S/JAXN					
<b>*METRO BASE*</b>						
	ANY TERM	RYER BASE	—	Ryerson Base	---	04D8

# RT. 42 (Rev.9/09)

Major Chg: 2/9/85  
Minor Chg: 9/09, 9/07, 6/07, 6/06, 9/05



Major Chg: None  
 Minor Chg: 2/01, 2/00, 2/97

(Rev.6/08) **RT. 43 (44)**

**ROUTE 43**

**TO:**  
 12 Av NE/NE 47 St  
**FROM:**  
 3 Av/Pike St

- ◆ Pike St
- C E Pike St
- L Bellevue Av
- R E Olive Wy

**When scheduled from Boren Av/E Yesler Wy**

- C Boren Av
- C Broadway
- C Broadway E
- R E John St

- C E John St
- L 15 Av E
- R E Thomas St
- C E John St
- L 23 Av E
- C Turner Wy E
- C 24 Av E
- C E Montlake PI E
- C Montlake Blvd E
- C Montlake Blvd NE
- L NE Pacific St
- R 15 Av NE
- L NE 45 St
- R 11 Av NE
- R NE 47 St
- R 12 Av NE
- S

**TO:**  
 3 Av/Pike St  
**FROM:**  
 12 Av NE/NE 47 St

- ◆ 12 Av NE
- L NE 45 St
- R 15 Av NE
- L NE Pacific St
- R Montlake Blvd NE
- C Montlake Blvd E
- C E Montlake PI E
- C 24 Av E
- C Turner Wy E
- C 23 Av E
- R E John St
- R E Thomas St
- L 15 Av E
- R E John St
- C E Olive Wy
- L Bellevue Av
- R E Pine St
- C Pine St
- L 2 Av
- L Pike St
- S (3 Av)

**When scheduled to 5 Av S/Jackson St**

- operate reg rte
- 2 5 Av/Pine St
- C Pine St
- L 3 Av
- C 3 Av S
- L 2 Av Ext S
- L S Jackson St

**When scheduled to Boren Av/E Yesler Wy**

- operate reg rte
- 2 Broadway E/  
E John St
- L Broadway E
- C Broadway
- C Boren Av
- C Base route

ROUTE LEGEND	
◆	Begin Route (on...)
C	Continue (on...)
L	Left
R	Right
S	Stop
2	To...
SIGNAGE LEGEND	
@	Change At

**ROUTE 43 LAYOVER INSTRUCTIONS**

The zone for Route 43 at 3rd & Pike is a layover only.

There is no boarding or deboarding of passengers at this location.

- The last stop inbound for deboarding passengers is 3rd & Pine in front of Macy's. Announce the last stop for all passengers. Do not board any passengers.
- Enter "To Terminal" signage (03EE) and proceed to the layover at 3rd & Pike. Do not board passengers at the layover. Inform intending passenger they can board at 4th & Pike.
- Put the yellow rest break sign in the window. Outside signage informs customers that there is no boarding at the layover location.
- If you leave the coach, secure it with lights off.

When leaving the layover zone, the Route 43 is not in service until 4th & Pike. Metro Transit Police will periodically check the layover area for security.

Rt	From:	To:	FRONT/SIDE		F/S	TRAN DASH CODE	
			Dest R#	Disp.			"Via" Disp.
43	3/PIKE	12NE/NE47	43	Univ Dist	Montlake	0702	
		BRWY/JHN	32NW/54	43	Ballard	Univ Dist	0182
			@Montlake	44	Ballard		061E
	BORN/YSLR	12NE/NE47	-	To Route 43	viaBroadway		075A
		@Brwy/John	43	Univ Dist	Montlake		0702
		32NW/NW54	-	To Route 43	viaBroadway		075A
		@Brwy/John	43	Ballard	Univ Dist		0182
		@Montlake	44	Ballard			061E
		12NE/NE47	3/PIKE	43	Downtown	Cap Hill	
	44	MONTLAKE	5S/JAXN	43	Capitol Hill		061D
			ATL BASE	43	Capitol Hill		061D
			@BRWY/JHN	-	Int'l Dist	Broadway	
@12S/JAXN			-	Atlantic Base S Jackson			059E
32NW/54			PAC/MONT	44	UW Med Ctr		07CE
3/PIKE			44	UW Med Ctr			07CE
*METRO BASE*	3/PIKE	5S/JAXN	-	Downtown	Capitol Hill	0295	
		ATL BASE	44	UW Med Ctr		07CE	
		@12NE/NE4543	Capitol Hill			061D	
		@Brwy/John	-	Int'l Dist	Broadway		031F
		@12S/Jaxn	-	Atlantic Base S Jackson			059E
		OTHER TERM					
*Husky Service*	3/PIKE	ATL BASE	-	Atlantic Base S Jackson		059E	
		5S/JAXN	-	UW Stadium		0189	
			44	UW Stadium		0620	

Routes  
41-99

# RT. 43 (44) (Rev.6/08)

Major Chg: None  
Minor Chg: 2/01, 2/00, 2/97

## ROUTE 44

**TO:**  
32 Av NW/NW 54 St  
**FROM:**  
Montlake Blvd NE/  
NE Pacific Pl

- ◆ NE Pacific Pl
- R Montlake Blvd NE
- R NE Pacific St
- R 15 Av NE
- L NE 45 St
- C N 45 St
- R N Midvale Pl
- L N 46 St
- C N Market St
- C NW Market St
- L 32 Av NW
- S

**TO:**  
Montlake Blvd NE/  
NE Pacific Pl  
**FROM:**  
32 Av NW/NW 54 St

- ◆ 32 Av NW
- L NW 54 St
- C NW Market St
- C N Market St
- C N 46 St
- R N Midvale Pl
- L N 45 St
- C NE 45 St
- R 15 Av NE
- L NE Pacific St
- L NE Pacific Pl
- S Montlake Blvd NE

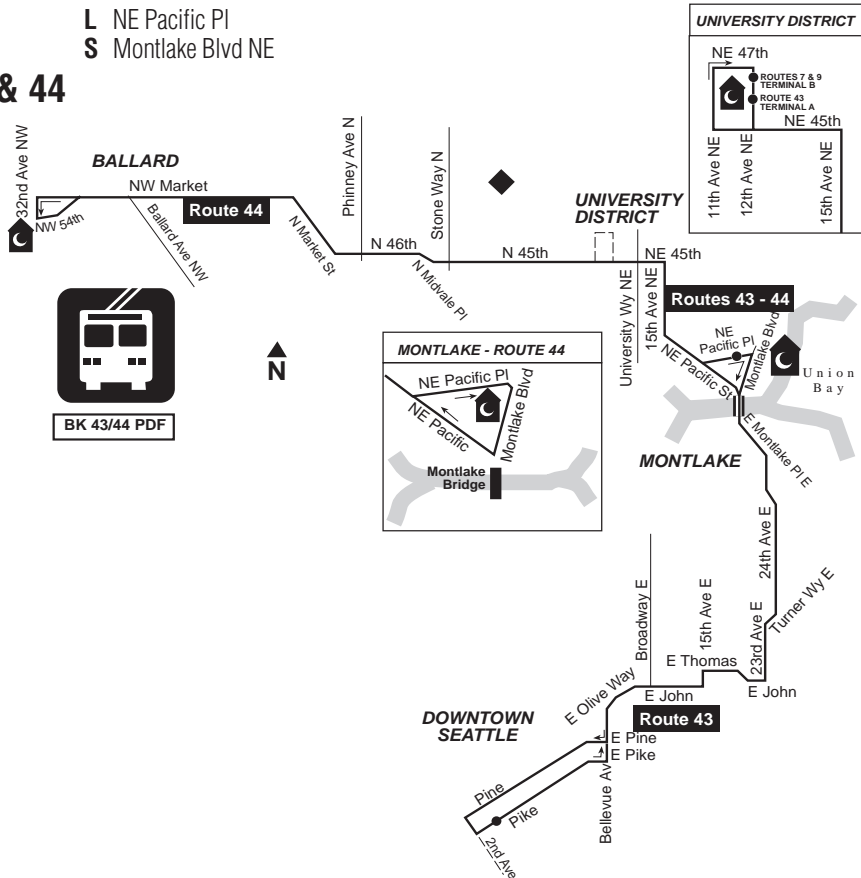
## ROUTE 44: FARE COLLECTION

Customers should pay as they enter when traveling towards Montlake, and as they leave when traveling towards Ballard.

### COMFORT STATIONS:

- 24x7, 7-Eleven Store, 3200 NW 54 St
- Starbucks, 2204 NW Market St
- Subway, 2021 NW Market St
- 24x7, Chevron Gas, 4700 Brooklyn Av NE
- Hotel Deca, 4507 Brooklyn Av NE
- 24xM-Sat, U W Triangle Garage, Montlake/Pacific Place
- Starbucks, 221 Pike St
- Turf Restaurant, 200 Pike St

## ROUTES 43 & 44





Major Chg: None  
 Minor Chg: 2/98

(Rev.2/08) **RT. 45**

## ROUTE 45 EXPRESS

**TO:**  
**15 Av NE/NE 43 St**  
**FROM:**  
**4 Av N/Roy St**

- ◆ Roy St
- R** Queen Anne Av N
- R** Smith St
- L** 1 Av N
- R** Queen Anne Dr
- C** Raye St (to the left)
- C** 6 Av N
- R** Halladay St
- R** Aurora Av N
- R** Bridge Wy N
- L** Stone Wy N
- R** N 40 St
- C** NE 40 St
- C** NE 40 St  
(lower level)
- R** 6 Av NE
- L** NE Northlake Wy
- C** NE Pacific St
- L** 15 Av NE
- S** (NE 43 St)

**TO:**  
**4 Av N/Mercer St**  
**FROM:**  
**Brooklyn Av NE/  
 NE 50 St**

- ◆ Brooklyn Av NE/  
NE 50 St
- R** NE 52 St
- R** University Wy
- L** NE 50 St
- R** 15 Av NE
- R** NE Pacific St
- C** NE Northlake Wy
- R** 6 Av NE
- L** NE 40 St
- C** N 40 St
- L** Stone Wy N
- R** Bridge Wy N
- C** N 38 St
- L** S/B Aurora on-ramp
- C** Aurora Av N
- R** Raye St  
(first right at south end  
of Aurora Bridge)
- C** Queen Anne Dr
- L** 1 Av N
- R** Smith St
- L** Queen Anne Av N

### Slow Order

On S/B Queen Anne Av N between W Highland Dr & W Roy St: 10 mph or less on dry pavement; 5 mph or less on wet pavement

### Safety Stop

Nearside W Highland Dr test brakes and check air pressure (90 lbs)

- L** Mercer St
- 2** 4 Av N
- S**

## Express Stop Instructions

### Northbound

Make no stops between Queen Anne Dr/2 Av N & 7 Av NE/NE Northlake Wy except at:

- Whitman Av N/  
Bridge Wy N
- Stone Wy N/N 40 St
- Wallingford Av N/N 40 St

### Southbound

Make no stops until arriving S/B at 15 Av NE/NE 43 St; then make all posted stops until 8 Av NE/NE Northlake Wy; then make no stops until 4 Av N/Queen Anne Dr except at:

- Wallingford Av N/  
N 40 St
- Stone Wy N/N 40 St
- Aurora Av N ramp/N 36 St

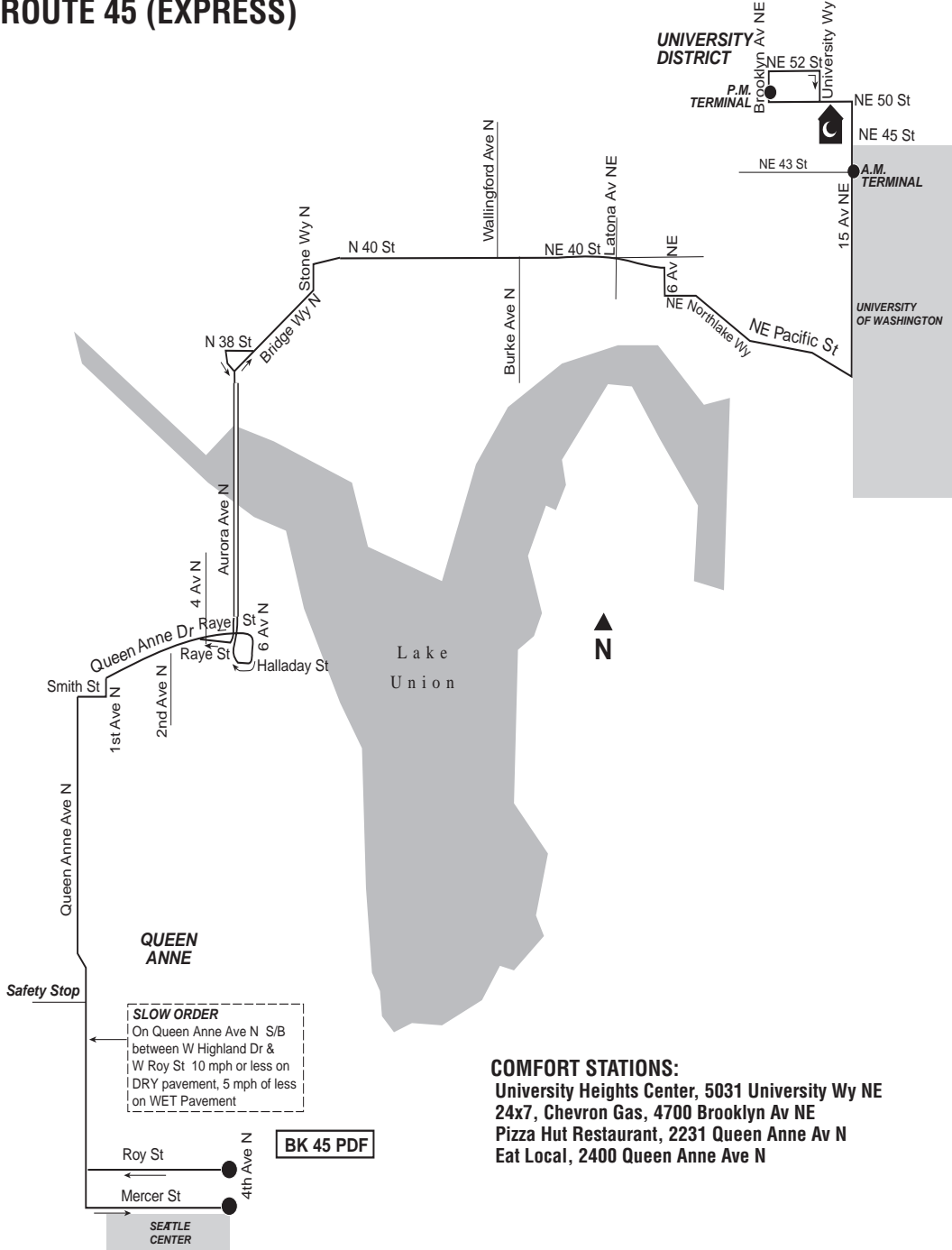
Routes  
41-99

Rt	From:	To:	FRONT/SIDE	FRONT	F/S	TRAN
			Dest.	"Via"		
45	4 AV/ROY ST	15NE/NE43	45 Univ Dist	EXPRESS	—	016C
	15 NE/NE43	4 N/MRCR	45 Q Anne	EXPRESS	—	0199
*METRO BASE *						
	ANY TERM	RYSN BASE	—	Ryerson Base	—	04D8

# RT. 45 (Rev.2/08)

Major Chg: None  
Minor Chg: 2/98, 6/94

## ROUTE 45 (EXPRESS)



- COMFORT STATIONS:**  
 University Heights Center, 5031 University Wy NE  
 24x7, Chevron Gas, 4700 Brooklyn Av NE  
 Pizza Hut Restaurant, 2231 Queen Anne Av NE  
 Eat Local, 2400 Queen Anne Ave N

**BK 45 PDF**

Major Chg: 9/01  
 Minor Chg: 6/04, 2/02, 6/01

(Rev.9/08) **RT. 46**

**ROUTE 46**

**TO:**  
 15 Av NE/NE 43 St

**FROM:**  
 Golden Gardens

- ◆ Seaview Av NW
- C NW 54 St
- C NW Market St

**When scheduled to  
 17 Av NW/  
 NW Market St**  
**S** (17 Av NW)

- R 8 Av NW
- L Leary Wy NE

**When scheduled to  
 Fremont Av N/N 34 St**

- C NW 36 St
- C N 36 St
- C Fremont Pl N
- L N 35 St
- R Stone Wy N
- R N 34 St
- R Fremont Av N
- S

- L NW 39 St
- R Fremont Wy N
- L N 38 St
- L Bridge Wy N
- L Stone Wy N
- R N 40 St
- C NE 40 St(lower level)
- R 6 Av NE
- L NE Northlake Wy
- C NE Pacific St
- L 15 Av NE
- S (NE 43 St)

**TO:**  
 Golden Gardens

**FROM: Memorial Wy/  
 Geo. Washington Ln  
 (UW Campus)**

- ◆ Memorial Wy(17 Av NE)
- L NE 45 St
- L 15 Av NE
- R NE Pacific St
- C NE Northlake Wy
- R 6 Av NE
- L NE 40 St  
 (lower level)
- C N 40 St
- L Stone Wy N
- R Bridge Wy N
- R N 38 St
- R Fremont Wy N
- L N 39 St
- C NW 39 St
- R Leary Wy NW

**When scheduled from  
 Fremont Av N/ N 34 St**

- ◆ Fremont Av N
- L Fremont Pl N
- C N 36 St
- C NW 36 St
- C Leary Wy NW
- C reg rte

**R** 8 Av NW

**When scheduled from  
 Leary Av NW/  
 NW Vernon Pl**

- ◆ Leary Av NW
- L NW Market St
- L NW 54 St
- C Seaview Av NW  
 thru Golden Gardens  
 main gate
- L entr trailer parking area
- L E-W rdwy
- R Seaview Av NW
- S

**Routes  
 41-99**

Rt	From:	To:	FRONT/SIDE Dest. Rt# Disp.	FRONT "Via" Disp.	F/S	TRAN DASH CODE
46	MWY/WASH 34/FRMT	GOLDGRDN	46 Shilshole	Fremont	---	070A
			38/Fremont	---	---	07D7
	LERY/VRN FRMT/N34	GOLDGRDN	46 Shilshole	---	---	07D7
	GOLDGRDN	15NE/NE43	46 Univ Dist	Fremont	---	0770
		17NWMRKT	46 Ballard	Shuttle	---	075C
		FRMT/N34	46 Fremont	Ballard	---	0724
<b>*METRO BASE*</b>						
	ANY TERM	RYSN BASE	---	Ryerson Base	---	04D8

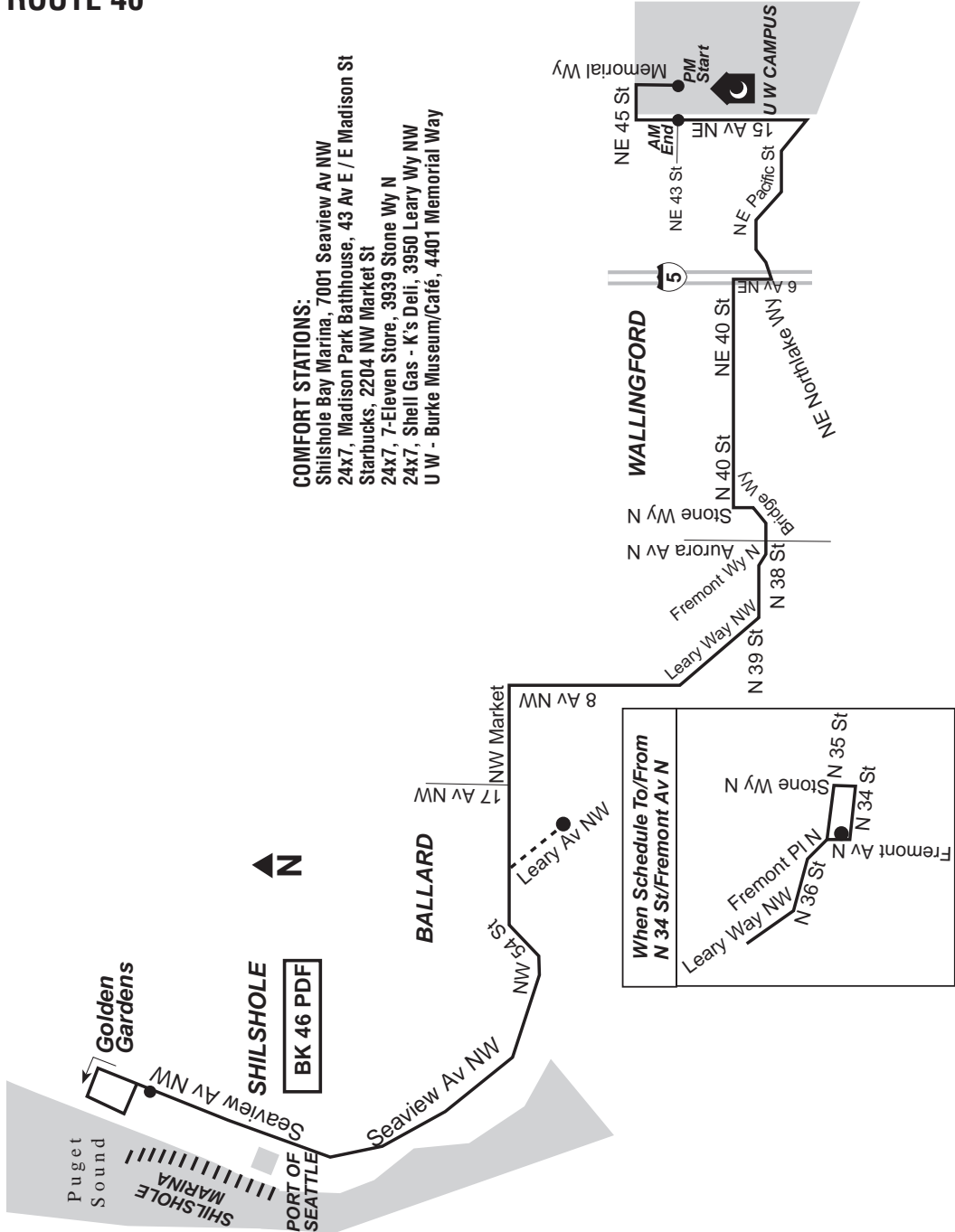
# RT. 46 (Rev.9/08)

## ROUTE 46

Major Chg: 9/01  
Minor Chg: 6/04, 2/02, 6/01

**COMFORT STATIONS:**

- Shilshole Bay Marina, 7001 Seaview Av NW
- 24x7, Madison Park Bathhouse, 43 Av E / E Madison St
- Starbucks, 2204 NW Market St
- 24x7, 7-Eleven Store, 3939 Stone Wy N
- 24x7, Shell Gas - K's Deli, 3950 Leary Wy NW
- UW - Burke Museum/Café, 4401 Memorial Way



Major Chg: 7/88  
Minor Chg: 9/09

(Rev.2/10) **RT. 48**

## ROUTE 48

**TO:**  
**32 Av NW/  
Loyal Wy NW**  
**FROM: Mt Baker  
Transit Center**

- ◆ Layover area A or B
- C** thru clockwise bus loop
- 2** Bay 2
- C** transit center rdwy bus loop exit
- R** Rainier Av S
- R** 23 Av S
- C** 23 Av
- C** 23 Av E
- C** Turner Wy E
- C** 24 Av E
- C** E Montlake Pl E
- C** Montlake Blvd E

### When scheduled from Montlake Station

- ◆ Montlake Blvd E
- C** Montlake Blvd NE
- L** NE Pacific St
- R** 15 Av NE
- L** NE 65 St
- R** NE Ravenna Blvd
- R** E Green Lake Dr N
- R** Wallingford Av N
- L** N 85 St
- C** NW 85 St
- L** 31 Av NW
- R** Loyal Wy NW
- S**

**TO: Mt Baker  
Transit Center**  
**FROM:**  
**32 Av NW/  
Loyal Wy NW**

- ◆ Loyal Wy NW
- R** 32 Av NW
- R** NW 85 St
- C** N 85 St
- R** Wallingford Av N
- L** E Green Lake Dr N
- L** NE Ravenna Blvd
- L** NE 65 St
- R** 15 Av NE

### When scheduled from 12 Av NE/NE 73 St

- ◆ 12 Av NE
- R** NE 75 St
- R** 15 Av NE

### When scheduled from 15 Av NE/NE 65 St

- ◆ 15 Av NE
- L** NE Pacific St
- R** Montlake Blvd NE
- C** Montlake Blvd E
- C** E Montlake Pl E
- C** 24 Av E
- C** Turner Wy E
- C** 23 Av E
- C** 23 Av
- C** 23 Av S
- L** Rainier Av S
- L** S McClellan St
- R** M.L.King Jr Wy S
- R** entr Mt Baker Transit Center
- C** transit center rdwy (stay left)
- 2** Bay 2 (drop off)
- C** transit center rdwy (clockwise loop)
- 2** layover area A or B

### When scheduled from 1 Av NW/NW 90 St

- ◆ NW 90 St
- L** 3 Av NW
- L** NW 85 St
- C** reg rte

### Loyal Wy NW Layover

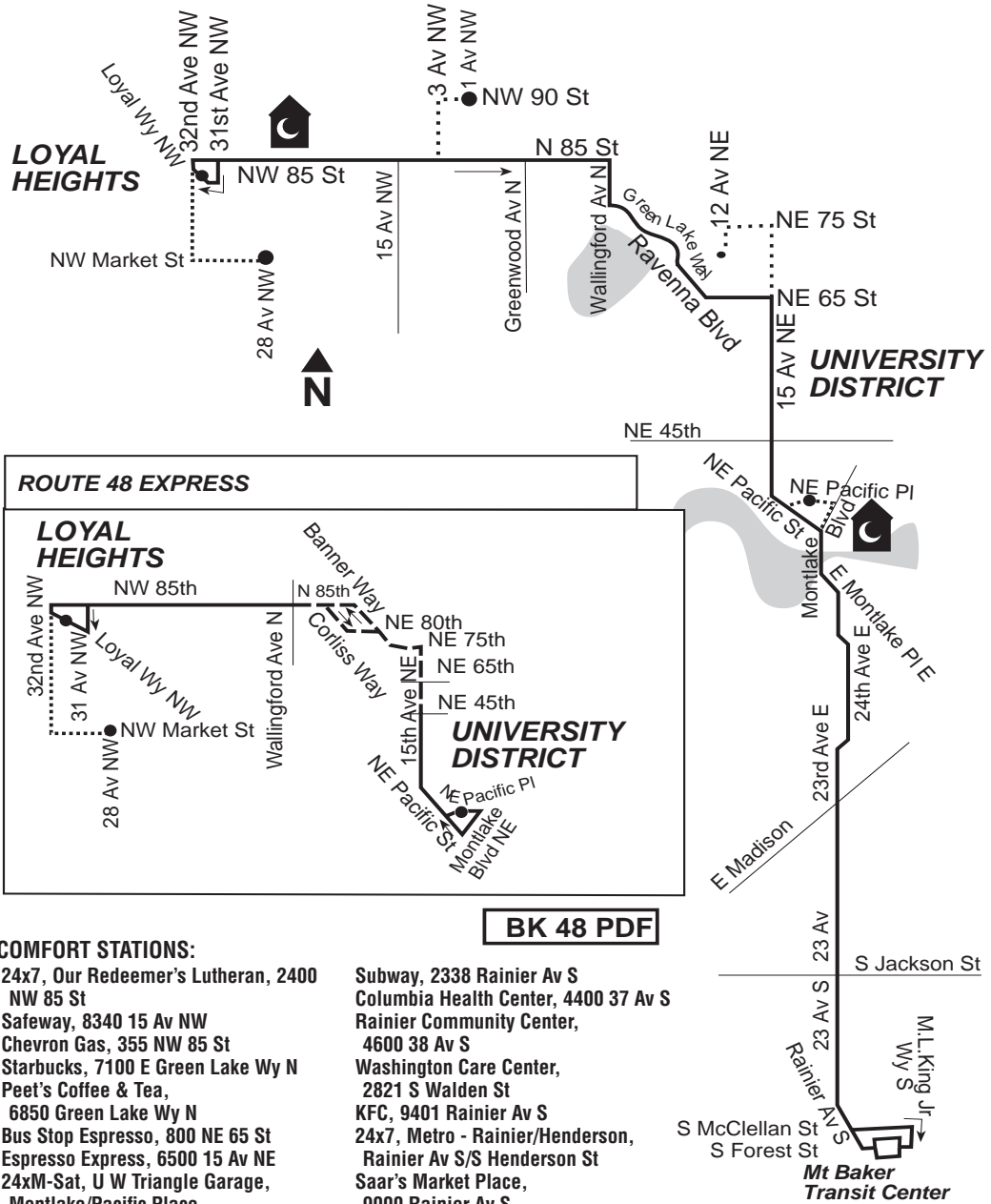
- Pull forward immediately as space becomes available.
- Shut down engine immediately.

Routes  
41-99

# RT. 48 (Rev.2/10)

Major Chg: 7/88  
Minor Chg: 9/09

## ROUTE 48 & ROUTE 48 (EXPRESS)



Major Chg: 2/94  
 Minor Chg: 9/94

(Rev.2/11/06) **RT. 48**

## ROUTE 48 EXPRESS

**TO:**  
**Montlake Blvd NE/  
 NE Pacific PI**

**FROM:**  
**32 Av NW/  
 Loyal Av NW**

- ◆ Loyal Wy NW
- C** 32 Av NW
- R** NW 85 St
- C** N 85 St
- R** Corliss Wy N
- L** NE 80 St
- R** Banner Wy NE
- L** NE 75 St
- R** 15 Av NE
- L** NE Pacific St
- L** NE Pacific PI
- S**

**TO:**  
**32 Av NW/  
 Loyal Av NW**

**FROM:**  
**Montlake Blvd NE/  
 NE Pacific PI**

- ◆ NE Pacific PI
- R** Montlake Blvd NE
- R** NE Pacific St
- R** 15 Av NE
- L** NE 75 St
- C** Banner Wy NE
- L** N 85 St
- C** NW 85 St
- L** 31 Av NW
- R** Loyal Wy NW
- S**

### Express Stop Instructions

**Northbound**  
 Make no stops between  
 15 Av NE/NE 45 St &  
 Wallingford Av N/N 85 St  
 except at:  
 • 15 Av NE/NE 65 St

**Southbound**  
 Make no stops between  
 Wallingford Av N/N 85  
 St & 15 Av NE/NE 45 St  
 except at:  
 • 15 Av NE/NE 65 St

Rt	From:	To:	FRONT/SIDE	FRONT	F/S	TRAN DASH CODE	
			Dest. Rt# Disp.	"Via" Disp.			
48	MBAKER TC	32NW/LOYL	48 Loyal Hts	23 Av	---	0191	
			@MONT STA	Loyal Hts	---	0584	
			15NE/NE65	U-District	23 Av	---	05D9
		12NE/LOYL					
		12NE/NE73	15NE/NE65	48 terminal	---	03EE	
		15NE/NE65	MBAKER TC	48 Mt Baker TC	23 Av	---	0536
		32NW/LOYL					
		1NW/MKRT	MONT/PAC	48 Univ Dist	---	0706	
		28NW/MRKT	MBAKER TC	--- Terminal	---	03EE	
		@32NW/Loyl	48 Mt Baker TC	23 Av	---	0536	
<b>*EXPRESS*</b>							
	32NW/LOYL	MONT/PAC	48 Univ Dist	Express	---	01BE	
	MBAK TC	32NW/LOYL	48 Loyal Hts	Express	---	01C4	
	MONT/PAC						
	28NW/MRKT	MONT/PAC	--- Terminal	---	03EE		
	@32NW/Loyl	48 Univ Dist	Express	---	01BE		
<b>*METRO BASE*</b>							
	ANY TERM	RYSN BASE	--- Ryerson Base	---	04D8		

Routes  
41-99

# RT. 51 (Rev.2/08)

Major Chg: New 9/98  
Minor Chg: None

## ROUTE 51

**TO:**  
**California Av SW/  
SW Admiral Wy**  
**FROM:**  
**Alaska Junction Bay 6**

- ◆ 44 Av SW
- L SW Oregon St
- R Glenn Wy SW
- L SW Genesee St
- R 55 Av SW
- R SW Charlestown St
- L 49 Av SW
- R SW Admiral Wy
- S

**TO:**  
**Alaska Junction Bay 4**  
**FROM:**  
**California Av SW/  
SW Admiral Wy**

- ◆ SW Admiral Wy
- R California Av SW
- L SW Hanford St
- R 37 Av SW
- L SW Manning St
- R 35 Av SW
- R SW Alaska St
- R 44 Av SW
- S (Bay 6)

**ROUTE LEGEND**

- ◆ Begin Route (on...)
- C Continue (on...)
- L Left
- R Right
- S Stop
- 2 To...

**SIGNAGE LEGEND**

@ Change At

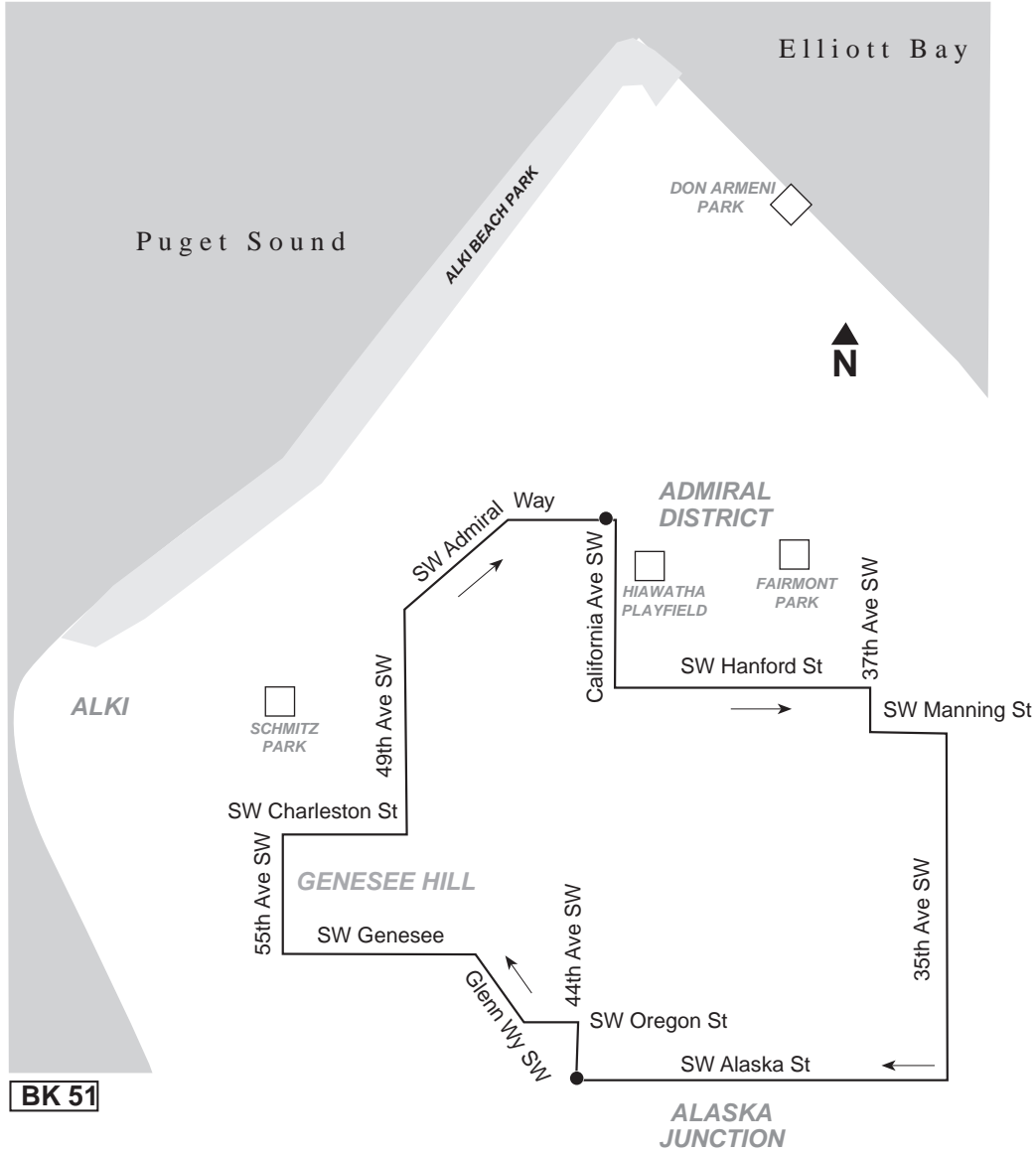
Rt	From:	To:	FRONT/SIDE	FRONT	F/S	TRAN
			Dest.	"Via"		
	Rt#	Disp.	Disp.	DASH CODE		
51	ANY TERM	ANY TERM	51 Alaska Jct	Admiral Dis	---	053F
<b>*METRO BASE*</b>						
	ANY TERM	SO BASE	— South Base	—	---	04D9



Major Chg: New 9/98  
Minor Chg: None

(Rev.2/08) **RT. 51**

## ROUTE 51



### COMFORT STATIONS:

24x7, 7-Eleven Store, 3280 SW Avalon Wy  
Kentucky Fried Chicken, 3501 SW Avalon Wy  
24xM-Sat, Chevron Gas, 2347 Cali Av SW/Admiral  
Coffee To A Tea, 4541 California Av SW

# RT. 53 (Rev.6/11)

Major Chg: 9/01(Renumbered Rt. 37 Shuttle)  
Minor Chg: None

## ROUTE 53

**Clockwise- Loop**

**TO:**  
**Alaska Junction Bay 4**  
**FROM: 63 Av SW/  
Alki Av SW**

- ◆ 63 Av SW
- R** Alki Av SW

**Slow Order**

20 mph or less  
on Alki Av SW between 53  
Av SW & 2200 block.

- C** Harbor Av SW
- C** SW Avalon Wy
- L** 35 Av SW
- R** SW Alaska St
- R** 44 Av SW
- S** (Bay 5)

**TO:**  
**63 Av SW/  
Alki Av SW**  
**FROM:**  
**Alaska Junction Bay 5**

- ◆ 44 Av SW
- R** SW Oregon St
- R** California Av SW
- R** SW Alaska St
- L** 49 Av SW
- L** SW Brandon St
- R** 48 Av SW
- R** Beach Dr SW

**Slow Order**

15 mph or less  
on Beach Dr SW between  
48 Av SW & SW Brandon  
St

- R** 63 Av SW
- S**

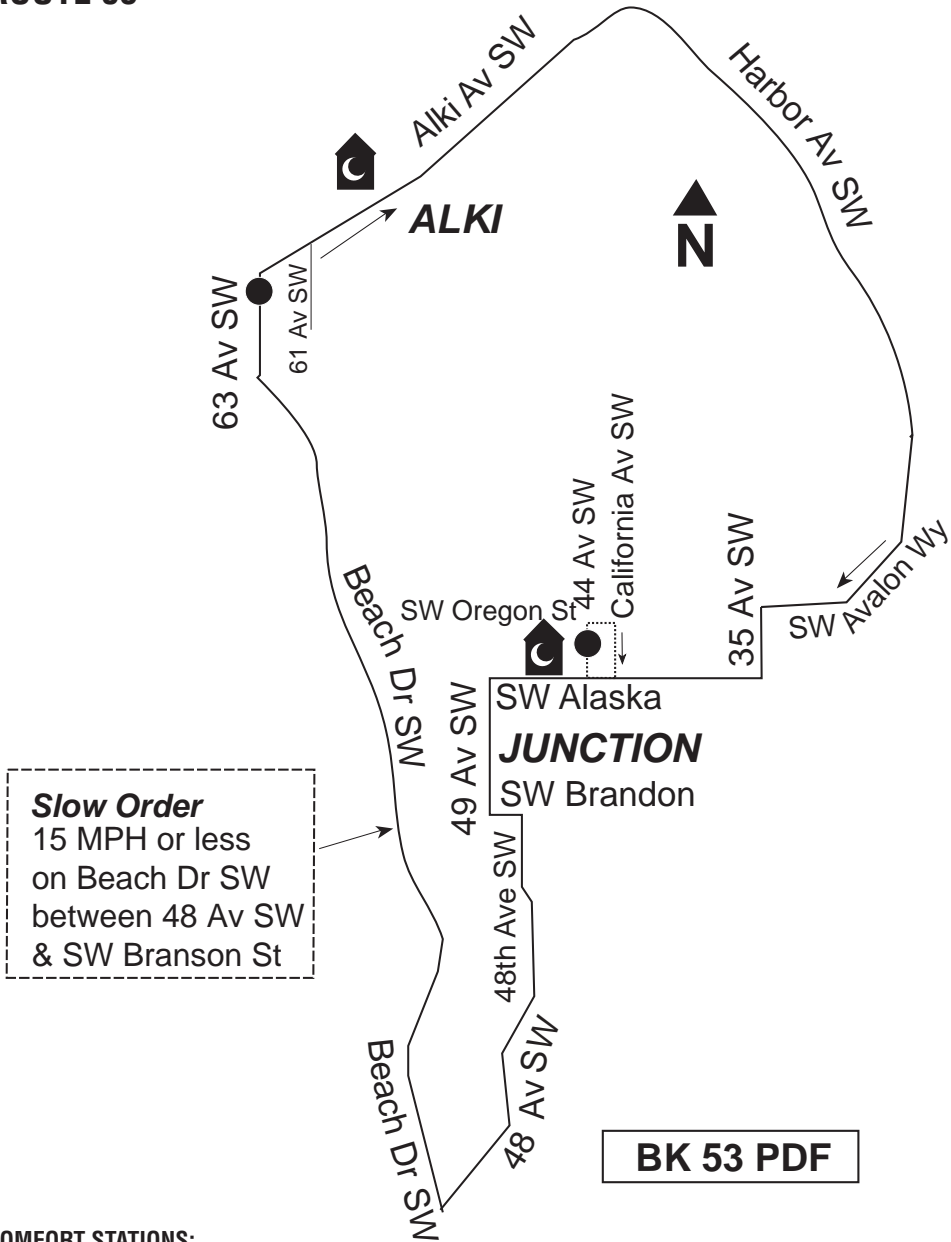
<p><b>ROUTE LEGEND</b></p> <ul style="list-style-type: none"> <li>◆ Begin Route (on...)</li> <li><b>C</b> Continue (on...)</li> <li><b>L</b> Left</li> <li><b>R</b> Right</li> <li><b>S</b> Stop</li> <li><b>2</b> To...</li> </ul> <p><b>SIGNAGE LEGEND</b></p> <ul style="list-style-type: none"> <li>@ Change At</li> </ul>
--

Rt	From:	To:	FRONT/SIDE	FRONT	F/S	TRAN
			Dest.	"Via"		
53	44SW/ORGN	63SW/ALKI	53 Alaska Jct.	Alki	---	0711
	63SW/ALKI	44SW/ORGN				
<b>*METRO BASE *</b>						
	ANY TERM	RYSN BASE	---	Ryerson Base	---	04D 8

Major Chg: 9/01(Renumbered Rt. 37 Shuttle)  
Minor Chg: None

(Rev.10/3/11) **RT. 53**

## ROUTE 53



**COMFORT STATIONS:**  
24x7, Alki Beach Park, 63 Av SW/SW Alki Av  
Coffee To A Tea, 4541 California Av SW  
24x7, 7-Eleven Store, 3280 SW Avalon Wy  
Kentucky Fried Chicken, 3501 SW Avalon Wy

# RT. 60 (Rev.10/30/10)

Major Chg: 2/99  
Minor Chg: 9/10, 6/10, 2/10, 2/01

## ROUTE 60

**TO: Broadway E/  
E Republican St**

**FROM:  
15 Av SW/SW 98 St**

- ◆ SW 98 St
- R 14 Av SW
- R SW 100 St
- R 15 Av SW
- 2 Bay 2 stop  
(White Center  
Transfer Point)
- R SW Roxbury St
- L Olson PI SW

**When Scheduled via  
Myers Wy P&R**

- R entr Myers Wy P&R
- C thru P&R  
(clockwise loop)
- L Myers Wy S
- C reg rte

- C 1 Av S
- R S Cloverdale St
- R 14 Av S
- R entr "N/B Hwy 99/  
Seattle"
- C Hwy 99
- L entr "N/B Hwy 99/  
Seattle"
- C 1 Av S Bridge
- R "I-5/Michigan St" exit
- R exit to  
E Marginal Wy S (S/B)
- C E Marginal Wy S
- L Carleton Av S

- R S Bailey St
- R 13 Av S
- L S Albro PI
- L Swift Av S
- C 15 Av S

**When scheduled thru  
VA Med Center**

- R S Oregon St
- R S Columbian Wy
- L entr VA Hospital  
(counter-  
clockwise loop)
- R S Columbian Wy
- R 15 Av S

- R S McClellan St
- L Beacon Av S
- R 14 Av S
- L S Massachusetts St
- R 12 Av S
- C S Charles St
- L Golf Dr S
- C 12 Av S
- L Boren Av S
- L E Yesler Wy
- R Broadway
- L Terry Av
- L Spruce St
- R 9 Av
- R Madison St
- L Broadway
- C Broadway E
- S (fs E Republican St)

**TO:  
15 Av SW/SW 98 St**

**FROM: Broadway E/  
E Republican St**

- ◆ Broadway E
- R E Mercer St
- R 10 Av E
- R E Republican St
- L Broadway E
- C Broadway
- R Madison St
- L 9 Av
- L Spruce St
- R Terry Av
- R Broadway
- L E Yesler Wy
- R Boren Av S
- R 12 Av S
- C Golf Dr S
- R 14 Av S
- L Beacon Av S
- R S McClellan St
- L 15 Av S

**When scheduled thru  
VA Med Center**

- L S Columbian Wy
- L entr VA Med Center  
(counter-  
clockwise loop)
- L E-W rdwy
- L Parking lot B rdwy
- L E-W rdwy
- R entr rdwy
- R S Columbian Wy
- L S Oregon St
- L 15 Av S
- L Swift Av S
- R S Albro PI
- R Stanley Av S
- L 13 Av S
- R S Albro PI
- L Ellis Av S
- R S Myrtle St
- R E Marginal Wy S

- L "Hwy 99 South/1st Ave  
S Bridge" (left only Ln)
- C 1 Av S Bridge (S/B)
- R "W Marginal Wy/  
S Park" exit
- R Highland Park Wy SW  
(to S/B Hwy 99/S Park)
- C 1 Av S
- C W Marginal Wy S
- 2 "Hwy 99 - S/B"
- C Hwy 99
- R "Des Moines Dr S/  
14th Ave S" exit
- C left lane "14th Ave S"
- R 14th Ave S exit
- C 14 Av S (N/B)
- L S Cloverdale St
- L 1 Av S

**When scheduled via  
Myers Wy P&R**

- C Myers Wy S
- R entr Myers Wy P&R
- C thru P&R
- L Myers Wy S
- L Olson PI SW
- C reg rte
- R SW Roxbury St
- L 15 Av SW
- L SW 98 St
- S (fs 15 Av SW; adjacent  
to US Bank)

Rt	From:	To:	FRONT/SIDE		F/S	TRAN
			Dest.	"Via"		
	Rt#	Disp.	Dest.	"Via"	DASH CODE	
60	BDWY/REP	13S/BALY	60	Georgetown	N BeacnHill	03A4
		15SW/98	60	White Center	N BeacnHill	071D
	15SW/98	BDWY/REP	60	Broadway	First Hill	0535
	13S/BALY					
<b>*METRO BASE*</b>						
	ANY TERM	RYSN BASE	—	Ryerson Base	—	04D8

**\*DASH SIGN Instructions\***

#60 - When operating via Myers Way P&R (Weekdays Only) display dash sign #60 "via Myers Way P&R"

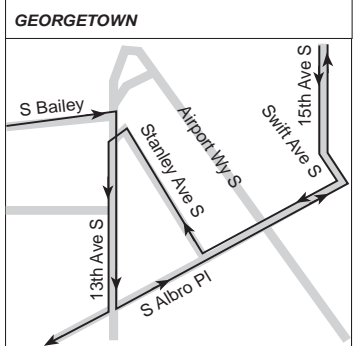
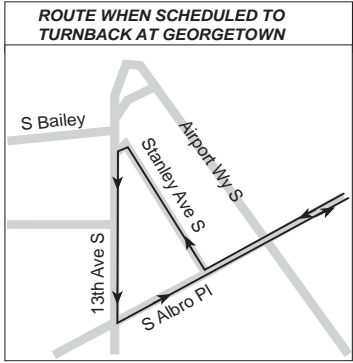
Major Chg: 2/99  
 Minor Chg: 9/10, 6/10, 2/10, 2/01

(Rev.10/30/10) **RT. 60**

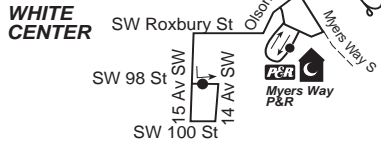
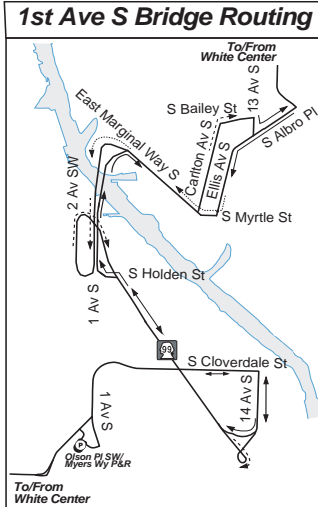
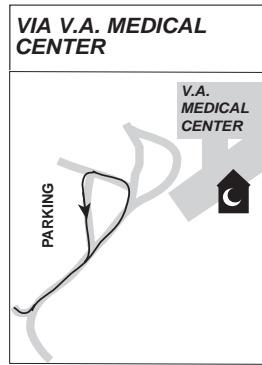
**ROUTE 60**



**COMFORT STATIONS:**  
 Golden House Deli, 9823 15 Av SW  
 Chevron Gas, 1520 SW 100 St  
 A&B Laundromat, 9644 14 Av SW  
 Union 76 Gas, 915 E Roy St  
 24xM-Sat, VA Medical Center, 1660 S Columbian Wy  
 Kelly Moore Paints, 6101 Airport Wy S



**BK 60 PDF**



**Routes 41-99**

# RT. 64 (Rev. 2/18/12)

Major Chg: 9/03  
Minor Chg: 9/10, 6/10, 6/09

## ROUTE 64 (EXPRESS)

**TO:**  
32 Av NE/NE 143 St  
**FROM:**  
17 Av/E Jefferson St

- ◆ E Jefferson St
- C** Jefferson St
- L** 9 Av
- L** Spruce St
- L** Broadway
- L** Boren Av
- L** Seneca St
- R** 4 Av
- R** Olive Wy
- R** 9 Av
- L** entr N/B I-5 Express Lanes
- C** I-5 Express Lanes
- R** "NE 42 St" exit
- L** 7 Av NE
- L** I-5 exit lane (middle Lane)
- C** entr HOV Lane (operate left of bus Island)
- C** entr N/B I-5
- C** I-5
- R** "Ravenna Blvd/NE 65 St" Exit (#170)
- L** 8 Av NE
- R** NE 65 St
- L** 35 Av NE
- L** NE 125 St
- R** 28 Av NE
- R** NE 127 St
- L** 30 Av NE
- S** (NE 143 St)

**TO:**  
17 Av/E Jefferson St  
**FROM:**  
32 Av NE/NE 143 St

- ◆ 32 Av NE
- L** NE 143 St
- L** 30 Av NE
- L** NE 125 St
- R** 35 Av NE
- R** NE 65 St
- L** NE Ravenna Blvd
- R** entr S/B I-5
- L** entr S/B I-5 Express Lanes
- C** I-5 Express Lanes
- R** "Stewart St" exit
- C** Stewart St
- L** 5 Av (ns monorail pillars)
- C** 5 Av (right lane when clear of pillars)
- L** Spring St
- L** Hubbell Pl
- R** Seneca St
- R** Boren Av
- R** James St

### Safety Stop

Stop at 9 Av and watch for oncoming traffic on hill before making left turn on 9 Av

- L** 9 Av
- L** Jefferson St
- C** E Jefferson St
- S** (17 Av)

### If Express Lanes are closed N/B

- operate reg rte
- 2** Olive Wy
- L** entr N/B I-5
- C** I-5
- C** reg rte

### If Express Lanes are closed S/B

- operate reg rte
- 2** S/B I-5
- R** "Stewart St/Denny Wy" Exit (#166)
- C** Stewart St
- C** reg rte

## Express Stop Instructions

### Northbound Express

Make no stops between E Jefferson St/17 Av & 35 Av NE/NE 65 St except at:

- Jefferson St/12 Av
- Jefferson St/Broadway
- Jefferson St/9 Av
- 9 Av/Alder St
- Boren Av/Jefferson St
- Boren Av/Columbia St
- Boren Av/Madison St
- Seneca St/Terry Av
- Seneca St/6 Av
- 4 Av/University St
- 4 Av/Pike St
- Olive Wy/8 Av
- 7 Av NE/NE 45 St
- 8 Av NE/NE 64 St
- NE 65 St/16 Av NE
- NE 65 St/21 Av NE
- NE 65 St/25 Av NE

### Southbound Express

Make no stops between 35 Av NE/NE 65 St & E Jefferson St/17 Av except at:

- NE 65 St/26 Av NE
- NE 65 St/20 Av NE
- NE 65 St/15 Av NE
- NE 65 St/Oswego Pl NE
- NE Ravenna Blvd/Entr To I-5
- Stewart St/9 Av
- Stewart St/7 Av
- 5 Av/Pine St
- 5 Av/Seneca St
- Spring St/6 Av
- Seneca St/9 Av
- Boren Av/Madison St
- Boren Av/Columbia St
- 9 Av/E Jefferson St
- E Jefferson St/Broadway
- Jefferson St/12 Av

RT	FROM:	To:	FRONT/SIDE		FRONT		FR/SD TRAN	DASH CODE
			Rt#	Dest. Disp.	"Via" Disp.			
64	17/JEFF	30NE/143	64	Lake City	I-5/65 EXP	EXP	0362	
	32NE/143	17/JEFF	64	First Hill	Downtown	EXP	0600	
<b>*METRO BASE*</b>								
	ANY TERM	NOR BASE	—	North Base	—	—	—	04D5

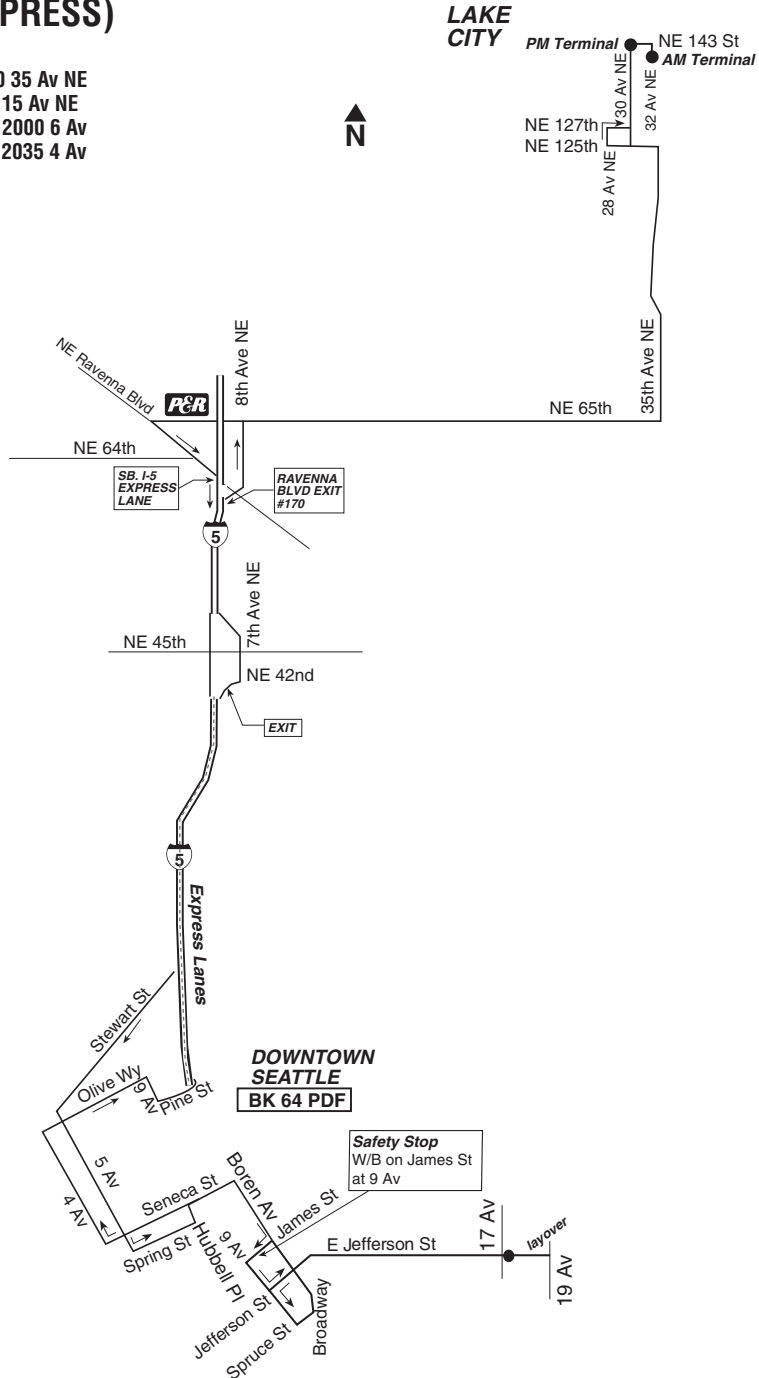
Major Chg: 9/03  
 Minor Chg: 9/10, 6/10, 6/09

(Rev.2/18/12) **RT. 64**

## ROUTE 64 (EXPRESS)

### COMFORT STATIONS:

Rite Aid Pharmacy, 8500 35 Av NE  
 Espresso Express, 6500 15 Av NE  
 24x7, Sixth Avenue Inn, 2000 6 Av  
 Ralph's Grocery & Deli, 2035 4 Av



**Routes  
 41-99**

# RT. 65 (67) (Rev.1/31/12)

Major Chg: 9/98, 6/6/92  
Minor Chg: 10/11

## ROUTE 65

**TO:**  
32 Av NE/NE 137 St  
**FROM:**  
University Wy NE/  
NE Campus Pkwy  
or Brooklyn Av NE/  
NE Campus Pkwy

- ◆ NE Campus Pkwy
- L 12 Av NE
- L NE Campus Pkwy
- R 15 Av NE
- L Grant Ln  
(entr UW)
- R Stevens Wy
- R Pend Oreille Rd
- C NE 44 St
- L Montlake Blvd NE
- R NE 45 St
- R NE 45 St
- L Sand Pt Wy NE
- L 40 Av NE
- L NE 55 St

### Slow Order

20 mph or less on NE 55 St between 40 Av NE & 35 Av NE

- R 35 Av NE
- L NE 125 St
- R 28 Av NE
- R NE 127 St
- L 30 Av NE
- R NE 145 St
- R Lake City Wy NE
- R NE 135 St
- R 32 Av NE
- S

**TO:**  
University Wy NE/  
NE Campus Pkwy  
or Brooklyn Av NE/  
NE Campus Pkwy  
**FROM:**  
32 Av NE/NE 137 St

- ◆ 32 Av NE
- R NE 137 St
- L Lake City Wy
- L NE 145 St
- L 30 Av NE
- L NE 125 St
- R 35 Av NE

### When scheduled from 35 Av NE/NE 110 St

- ◆ 35 Av NE
- L NE 55 St

### Slow Order

20 mph or less on NE 55 St between 35 Av NE & 40 Av NE

- R 40 Av NE
- R Sand Pt Wy NE
- C NE 45 St
- C NE 45 St
- R NE 45 St
- L Montlake Blvd NE
- R NE 44 St
- C Pend Oreille Rd  
(UW Campus)
- L Stevens Wy
- L Grant Ln
- R 15 Av NE
- L NE Campus Pkwy
- S (ns Brooklyn Av NE)

## Special Instructions

### Outbound

Make no stops between NE/NE 145 St & 32 Av NE/NE 137 St on Lake City Way except at:

- Lake City Wy/NE 137 St

### Inbound

Make no stops between 32 Av NE/NE 137 St & 30 Av NE/NE 143 St.

Rt	From:	To:	FRONT/SIDE		FRONT	F/S	TRAN
			Rt#	Disp.			
65	32NE/137	*UNIV DIST	65	Univ Dist	Wedgwood	—	0374
	*UNIV DIST	32NE/137	65	Lake City	Wedgwood	—	036A
66	NGT TC	SEA FERR	66	Dwntwn Sea	Eastlake	EXP	0129
		@9/Stewart	66	Ferry Term	—	—	015A
	SEA FERR	NGT TC	66	Northgate	Eastlake	EXP	0110
67	MWY/WASH	NGT TC	67	N'gate TC	Roosevelt	—	0005
	*UNIV DIST	5NE/112					
	NGT TC	MWY/WASH	67	Univ Dist	Roosevelt	—	0403
		*UNIV DIST					

### \*METRO BASE\*

ANY TERM NOR BASE — North Base — — — 04D5

### \*NOTE\*

"UNIV DIST" indicates any terminal in the University District.  
When scheduled from southbound 65 to northbound 67, change signs at NE 45 St & Montlake Blvd NE.  
When scheduled from southbound 67 to northbound 65, change signs at Roosevelt Way NE & NE 43 St.



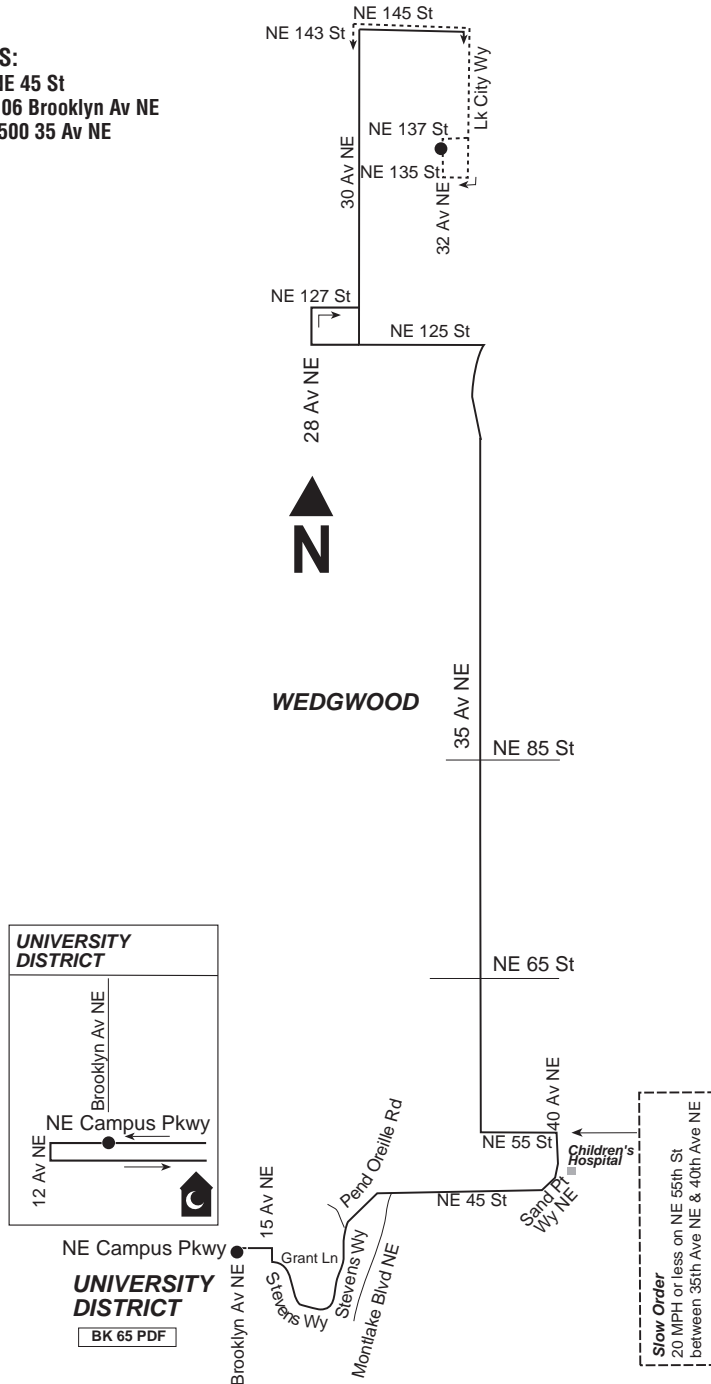
Major Chg: 9/98, 6/6/92  
Minor Chg: 10/11

(Rev.10/20/11) **RT. 65 (67)**

## ROUTE 65

### COMFORT STATIONS:

Tully's Coffee, 3042 NE 45 St  
University Market, 4106 Brooklyn Av NE  
Rite Aid Pharmacy, 8500 35 Av NE



**Routes  
41-99**

# RT. 65 (67) (Rev.6/09)

Major Chg: None  
Minor Chg: 6/09

## ROUTE 67

**TO:**  
**Northgate TC**

**FROM:**  
**Brooklyn Av NE/  
NE Campus Pkwy**

◆ Stevens Wy  
**C** Grant Lane  
**R** 15 Av NE  
**L** NE Campus Pkwy  
**R** Brooklyn Av NE  
**L** NE 41 St  
**R** 11 Av NE  
**C** 12 Av NE  
**L** NE 75 St  
**R** Roosevelt Wy NE  
**L** NE 80 St  
**R** 5 Av NE  
**L** NE 100 St  
**R** entr NTC  
**2** Bay 2  
**R** NE 103 St  
**R** 5 Av NE  
**R** NE 100 St  
**S** (layover ns 3 Av NE)

**When scheduled from  
Memorial Wy/Geo.  
Washington Ln  
(UW Campus)**

◆ Memorial Wy  
**R** Stevens Wy  
**C** reg rte

**TO:**  
**Brooklyn Av NE/  
NE Campus Pkwy**

**FROM:**  
**Northgate TC**

◆ NE 100 St  
**R** entr NTC  
**C** thru NTC  
(clockwise loop)  
**2** Bay 5  
**L** NE 100 St  
**R** 5 Av NE  
**L** NE 80 St  
**R** Roosevelt Wy NE  
**L** NE Campus Pkwy  
**C** Route 65

---

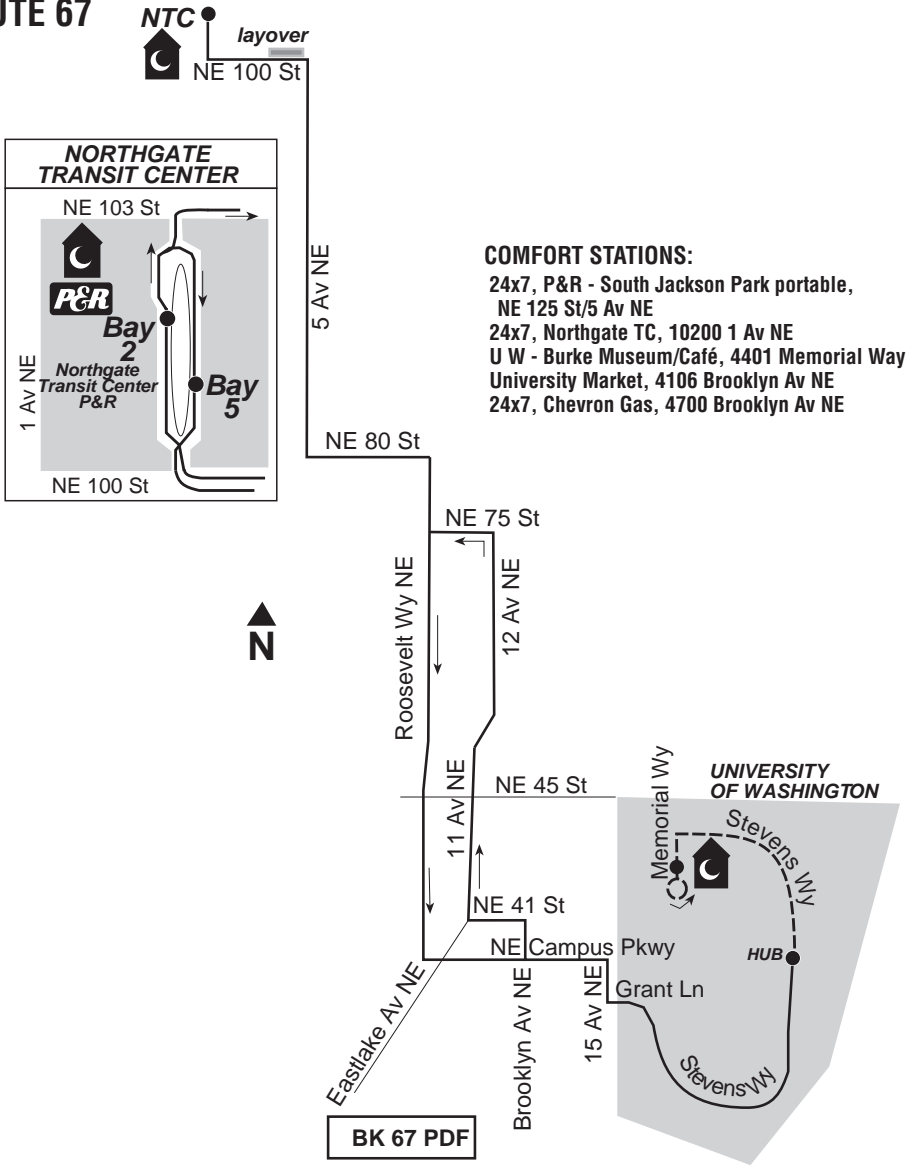
**When scheduled to  
Memorial Wy/Geo.  
Washington Ln  
(UW Campus)**

operate reg rte  
**2** NE Campus Pkwy  
**R** 15 Av NE  
**L** Grant Lane  
(entr UW)  
**R** Stevens Wy  
**L** Memorial Wy  
(17 Av NE)  
**C** Counterclockwise thru  
turnaround  
**S** N/B Memorial Wy

Major Chg: None  
 Minor Chg: 6/09

(Rev.6/09) **RT. 65 (67)**

**ROUTE 67**



**Routes  
 41-99**

# RT. 66 (Rev.6/11/11)

Major Chg: New 6/97  
Minor Chg: 2/11, 6/09, 9/07

## ROUTE 66

### EASTLAKE EXPRESS

**TO:**  
**Seattle Ferry Terminal**

**FROM:**  
**Northgate TC**

◆ NE 100 St  
**R** entr NTC  
**C** thru NTC  
(clockwise loop)  
**2** Bay 5  
**L** NE 100 St  
**R** 5 Av NE  
**L** NE 80 St  
**R** Roosevelt Wy NE  
**C** Eastlake Av NE  
**C** Eastlake Av E  
**R** Stewart St  
**L** 3 Av  
**R** Madison St

---

#### Slow Order

10 mph (5 mph on wet pavement) or less on Madison St between 6 Av & 1 Av

---

**L** Alaskan Wy  
**S** (ns Marion St)

**TO:**  
**Northgate TC**

**FROM:**  
**Seattle Ferry Terminal**

◆ Alaskan Wy  
**L** Yesler Wy  
**L** 3 Av  
**R** Stewart St  
**C** Olive Wy  
**L** Howell St  
**L** Eastlake Av  
**C** Eastlake Av E  
**C** Eastlake Av NE  
**C** 11 Av NE  
**C** 12 Av NE  
**L** NE 75 St  
**R** Roosevelt Wy NE  
**L** NE 80 St  
**R** 5 Av NE  
**L** NE 100 St  
**R** entr NTC  
**2** Bay 2  
**R** NE 103 St  
**R** 5 Av NE  
**R** NE 100 St  
**S** (layover ns 3 Av NE)

---

### Express Stop Instructions

#### Northbound

Make no stops between Eastlake Av E/Stewart St & Eastlake Av NE/NE 41 St except at:

- Eastlake Av E/Mercer St
- Eastlake Av E/Aloha St (Fred Hutchinson)
- Eastlake Av E/E Garfield St
- Eastlake Av E/E Lynn St
- Eastlake Av E/Harvard Av E

#### Southbound

Make no stops between Roosevelt Wy NE/NE 40 St & Eastlake Av E/Stewart St except at:

- Eastlake Av E/Harvard Av E
- Eastlake Av E/E Lynn St
- Eastlake Av E/E Garfield St
- Eastlake Av E/1100 Block (Fred Hutchinson)
- Eastlake Av E/Mercer St

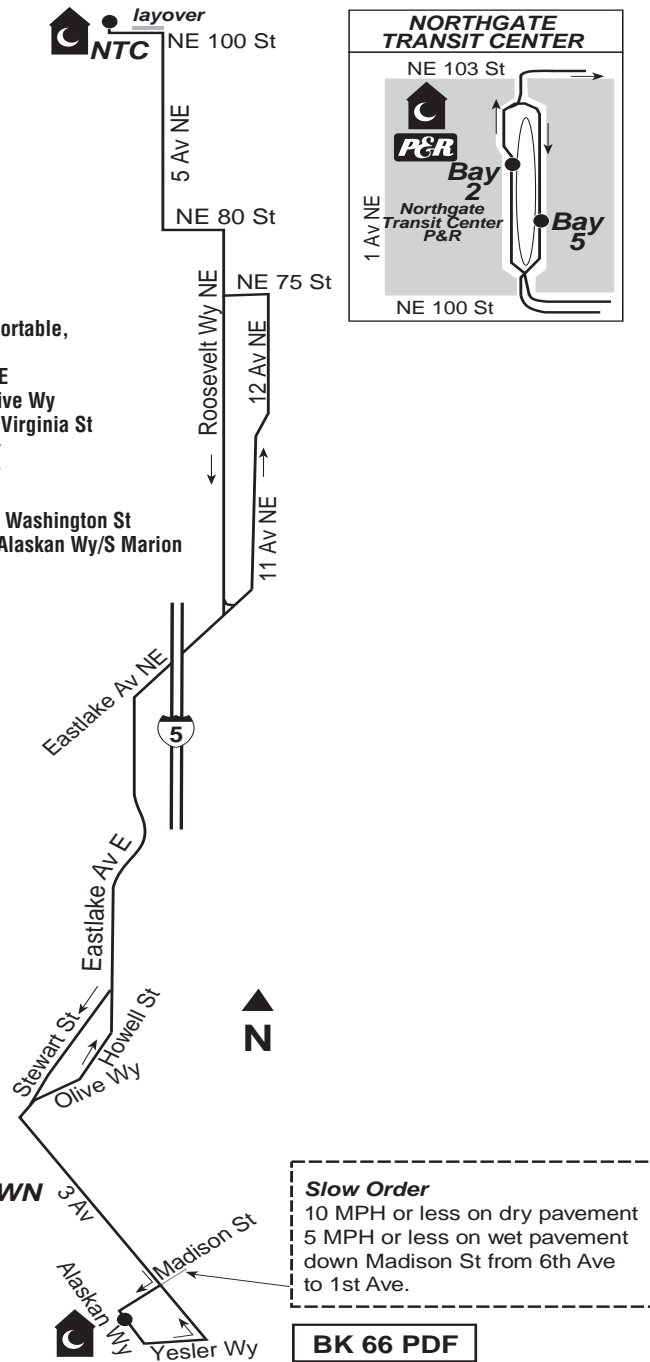
Major Chg: New 6/97  
 Minor Chg: 2/11, 6/09, 9/07

(Rev.6/11/11) **RT. 66**

**ROUTE 66**

**COMFORT STATIONS:**

- 24x7, P&R - South Jackson Park portable, NE 125 St/5 Av NE
- 24x7, Northgate TC, 10200 1 Av NE
- Convention Place Station, 9 Av/Olive Wy
- Seattle Police West Precinct, 810 Virginia St
- 24x7, Sixth Avenue Inn, 2000 6 Av
- Ralph's Grocery & Deli, 2035 4 Av
- McDonald's, 1524 3 Av
- 24x7, Metro - 4th/Wash., 4 Av S/S Washington St
- Ferry Terminal at Coleman Dock, Alaskan Wy/S Marion St



Routes  
 41-99

# RT. 70 (Rev. 6/7/03)

Major Chg: None  
Minor Chg: 9/97

## ROUTE 70

**TO:**  
**3 Av S/S Main St**  
**FROM:**  
**Brooklyn Av NE/  
NE 50 St**

- ◆ Brooklyn Av NE
- R** NE 52 St
- R** University Wy NE
- L** NE 50 St
- R** 15 Av NE
- R** NE Campus Pkwy
- L** University Bridge
- C** Eastlake Av E
- R** Fairview Av E
- C** Fairview Av N (at Valley St intersection, move to left turn lane)
- L** Fairview Av N
- C** Fairview Av
- L** Boren Av
- R** Stewart St
- L** 3 Av
- R** 3 Av S
- L** S Main St
- S**

**When scheduled to  
5 Av S/S Jackson St**

- operate reg rte
- 2** 3 Av S
- L** 2 Av Ext S
- L** S Jackson St
- S**

**When scheduled to  
First Hill**

- operate reg rte
- 2** 3 Av
- C** Route 3

**TO:**  
**Brooklyn Av NE/  
NE 50 St**  
**FROM:**  
**3 Av S/S Main St**

- ◆ S Main St
- L** 4 Av S
- L** Prefontaine Pl S
- C** 3 Av
- R** Virginia St
- L** Fairview Av
- C** Fairview Av N
- R** Fairview Av N
- C** Fairview Av E
- L** Eastlake Av E
- C** University Bridge
- R** NE Campus Pkwy
- L** 15 Av NE
- L** NE 50 St
- R** Brooklyn Av NE
- S**

**When scheduled from  
5 Av S/S Jackson St**

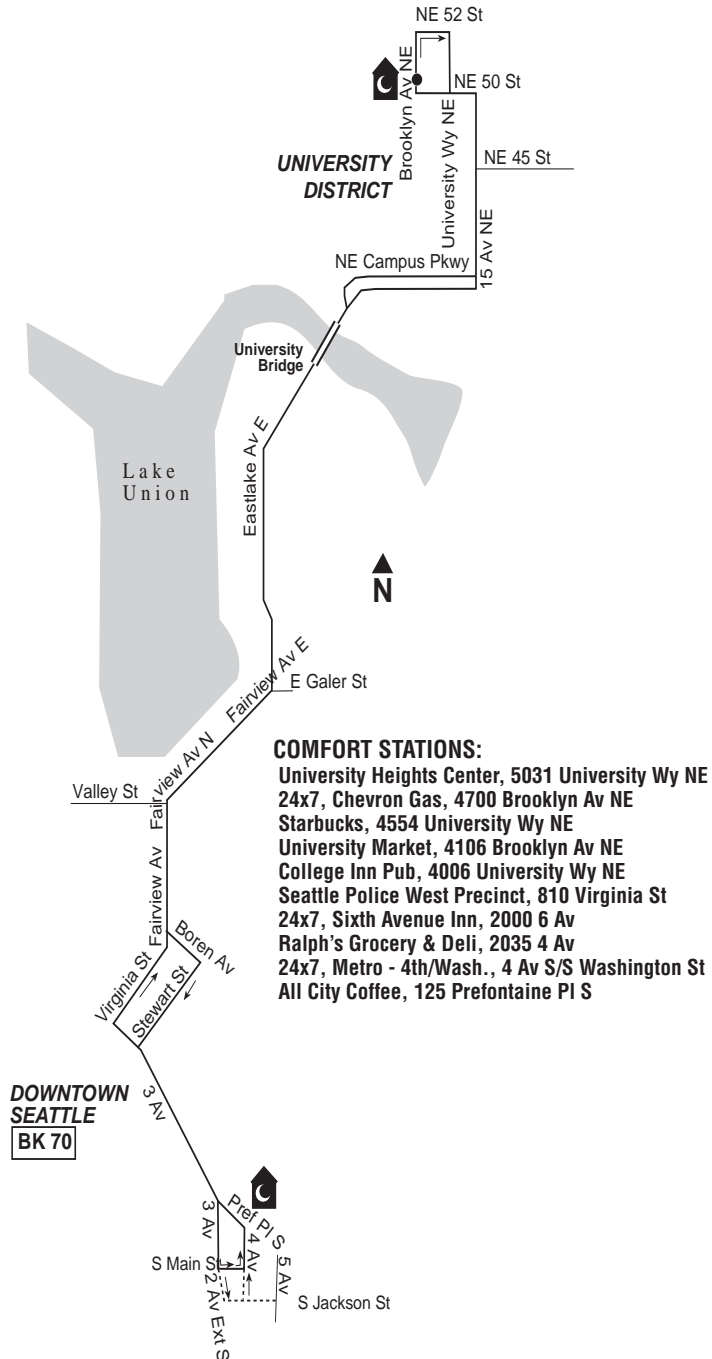
- ◆ S Jackson St
- R** 4 Av S
- C** reg rte

Rt	From:	To:	FRONT/SIDE		FRONT		F/S	TRAN
			Rt#	Dest. Disp.	"Via" Disp.	DASH CODE		
70	3S/MAIN 5S/JAXN	BRKLYN/50	70	Univ Dist	Fairview	—	0602	
		BRKLYN/50	3S/MAIN 5S/JAXN	70	Downtown	Fairview	—	0604
<b>*METRO BASE*</b>								
	ANY TERM	ATL BASE	—	Atlantic Base	Airport Wy	—	05A0	

Major Chg: None  
Minor Chg: 9/97

(Rev. 6/7/03) **RT. 70**

## ROUTE 70



Routes  
41-99

# RT. 71 (72-74) (Rev.2/11)

Major Chg: None  
Minor Chg: 6/10, 6/09, 9/07, 2/06

## ROUTE 71 SOUTHBOUND

**TO:**  
**IDS**

**FROM:**  
**35 Av NE/NE 85 St**

- ◆ NE 85 St
- R** 40 Av NE
- L** NE 75 St
- R** 55 Av NE
- R** NE 65 St
- C** NE Princeton Wy
- L** NE 65 St

---

**Slow Order**  
20 mph or less on  
NE 65 St between  
40 Av NE & 35 Av NE

---

- L** 15 Av NE
- R** Cowen Pl NE
- C** University Wy NE
- R** NE Campus Pkwy
- L** University Bridge
- C** Eastlake Av E
- R** Fairview Av E
- C** Fairview Av N  
(at Valley St move to  
left turn lane)
- L** Fairview Av N
- C** Fairview Av
- L** Boren Av
- R** Stewart St
- L** 9 Av
- C** entr CPS
- L** Lane 7
- C** Bay "i" rte thru CPS
- C** Bay "C" rte thru tunnel
- L** IDS turnback in station
- 2** Lane 1 or 2
- S**

**TO: 6 Av S/  
S Atlantic St**

**FROM:**  
**35 Av NE/NE 85 St**

**WHEN TUNNEL IS  
CLOSED (S/B)**  
operate reg rte

- 2** Eastlake Av/  
Fairview Av E
- R** Fairview Av E
- C** Fairview Av N  
(at Valley St move to  
left turn lane)
- L** Fairview Av N
- C** Fairview Av
- L** Boren Av
- R** Stewart St
- L** 3 Av
- L** Yesler Wy
- L** Terrace St
- R** 5 Av
- C** 5 Av S
- L** Airport Wy S
- R** S Massachusetts St
- R** 6 Av S
- S** (fs S Atlantic St)

**TO:**  
**IDS**

**FROM:**  
**35 Av NE/NE 85 St**

**EX IND: Express via  
I-5 Express Lanes**  
operate reg rte

- 2** University Wy NE/  
NE 45 St
- C** University Wy NE
- R** NE Campus Pkwy

---

**If Express Lanes  
Light is OFF: Operate  
EL IND: Express via  
Eastlake Av E**

---

- R** NE 40 St
- R** 7 Av NE
- L** entr S/B I-5  
Express Lanes
- C** I-5 Express Lanes
- R** "Pike St" exit
- R** "Transit Only" lane
- C** reg tunnel rte

**TO: IDS**

**FROM:**  
**35 Av NE/NE 85 St**

**EL IND: Express via  
Eastlake Av E**  
operate reg rte

- 2** Eastlake Av E/  
E Garfield St
- C** Eastlake Av E
- R** Stewart St
- L** 9 Av
- C** entr CPS
- C** reg rte

---

**WHEN TUNNEL IS  
CLOSED (S/B)**  
**TO: 6 Av S/  
S Atlantic St**

**FROM:**  
**35 Av NE/NE 85 St**

**EL IND: Express via  
Eastlake Av E**  
operate reg rte

- 2** Eastlake Av E/  
E Garfield St
- C** Eastlake Av E
- R** Stewart St
- L** 3 Av
- L** Yesler Wy
- L** Terrace St
- R** 5 Av
- C** 5 Av S
- L** Airport Wy S
- R** S Massachusetts St
- R** 6 Av S
- S** (fs S Atlantic St)

**ROAD RELIEF INSTRUCTIONS**  
Operators make road reliefs at the staging area layover  
and not the station Bay platform.

<p><b>EX IND:</b> <b>EXPRESS STOP INSTRUCTIONS</b> Make no stops between 12 Av NE/NE Campus Pkwy &amp; CPS <i>except</i> NE 40 St/7 Av NE.</p>	<p><b>EL IND:</b> <b>EXPRESS STOP INSTRUCTIONS</b> <i>When tunnel is open:</i> Make no stops between 12 Av NE/NE Campus Pkwy &amp; CPS. <i>When tunnel is closed:</i> Make no stops between 12 Av NE /NE Campus Pkwy &amp; 9 Av/Stewart St.</p>
--	---



Major Chg: None  
 Minor Chg: 6/10, 6/09, 9/07, 2/06

(Rev.2/11) **RT. 71 (72-74)**

## ROUTE 71 NORTHBOUND

**TO:**  
**35 Av NE/NE 85 St**  
**FROM: IDS**

- ◆ Lane 1 or 2
- C** Bay "A" tunnel rte
- C** CPS Bay A/B
- R** flyover ramp
- C** Terry Av
- R** Virginia St
- L** Fairview Av
- C** Fairview Av N
- R** Fairview Av N
- C** Fairview Av E
- L** Eastlake Av E
- C** University Bridge
- R** NE Campus Pkwy
- L** University Wy NE
- C** Cowen Pl NE
- L** 15 Av NE
- R** NE 65 St

### Slow Order

20 mph or less on  
 NE 65 St between  
 35 Av NE & 40 Av NE

- L** 50 Av NE
- L** NE 75 St
- R** 40 Av NE
- L** NE 85 St
- R** 38 Av NE

### Slow Order

15 mph or less on 38 Av  
 NE between NE 85 St &  
 NE 86 St and on NE 86 St  
 between 38 Av NE & 35  
 Av NE

- L** NE 86 St
- L** 35 Av NE
- L** NE 85 St
- S**

**TO:**  
**35 Av NE/NE 85 St**  
**FROM: IDS**

- ER IND: Express Via  
 I-5 Regular Lanes**  
 operate reg tunnel rte
- 2** CPS
  - R** flyover ramp
  - R** Olive Wy
  - L** entr I-5
  - C** I-5
  - R** "NE 45 St/NE 50 St"  
 Exit (#169)
  - C** "NE 45 St" exit  
 (use right lane)
  - R** NE 45 St
  - R** Roosevelt Wy NE
  - L** Campus Pkwy
  - C** reg rte

**EL IND: Express Via  
 Eastlake Av E**

**Operate reg tunnel rte**

- C** CPS Bay A/B
- R** flyover ramp
- C** Terry Av
- R** Howell St
- C** Eastlake Av
- C** Eastlake Av E
- C** reg rte

**TO:**

**35 Av NE/NE 85 St**  
**FROM: IDS**

**EX IND: Express Via  
 I-5 Express Lanes**

- operate reg tunnel rte
- 2** CPS
  - C** entr N/B
  - I-5 Express Lanes
  - C** I-5 Express Lanes
  - R** "NE 42 St" exit
  - C** NE 42 St
  - R** Roosevelt Wy NE
  - L** NE Campus Pkwy
  - C** reg rte

**If Express Lanes are  
 Closed: Operate ER  
 IND- Express Via  
 I-5 Regular Lanes**

**TO:**  
**35 Av NE/NE 85 St**  
**FROM: 6 Av S/  
 S Atlantic St**

**WHEN TUNNEL IS  
 CLOSED (N/B)**

- ◆ 6 Av S
- L** Airport Wy
- R** 5 Av S
- L** S Jackson St
- R** 4 Av S
- L** Prefontaine Pl S
- C** 3 Av
- C** Stewart St
- R** Olive Wy
- L** Howell St
- L** Boren Av
- R** Fairview Av
- C** reg rte

### ROAD RELIEF INSTRUCTIONS

Operators make road reliefs at the staging area layover  
 and not the station Bay platform.

### EL or ER IND: EXPRESS STOP INSTRUCTIONS

When tunnel is open:  
 Makes no stops between  
 CPS & Brooklyn Av NE/  
 NE Campus Pkwy.  
 When tunnel is closed:  
 Make no stops between 9  
 Av/Howell St & Brooklyn  
 Av NE/NE Campus Pkwy

### EX IND: EXPRESS STOP INSTRUCTIONS

**When tunnel is  
 open: Make no stops  
 between CPS &  
 Brooklyn Av NE/NE  
 Campus Pkwy except  
 at 8 Av NE/NE 42 St.**

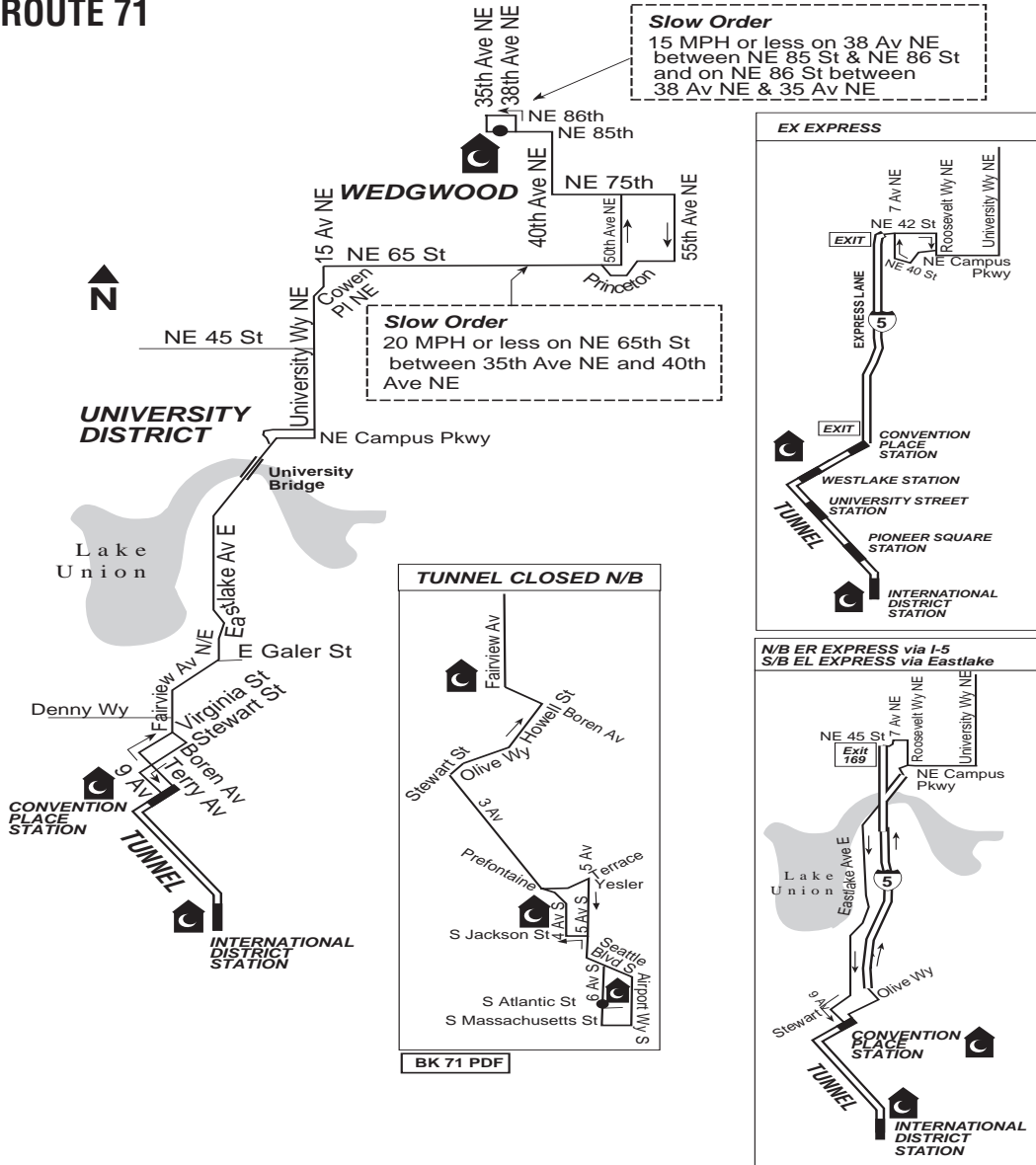
When tunnel is closed:  
 Make no stops between 9  
 Av/Howell St & Brooklyn  
 Av NE/NE Campus Pkwy  
 except at 8 Av NE/  
 NE 42 St.

Routes  
 41-99

# RT. 71 (72-73) (Rev2/11)

Major Chg: None  
 Minor Chg: 6/10, 6/09, 9/07, 2/06

## ROUTE 71



### COMFORT STATIONS:

- Rite Aid Pharmacy, 8500 35 Av NE
- Espresso Express, 6500 15 Av NE
- University Heights Center, 5031 University Wy NE
- 24x7, Chevron Gas, 4700 Brooklyn Av NE
- Starbucks, 4554 University Wy NE
- University Market, 4106 Brooklyn Av NE
- College Inn Pub, 4006 University Wy NE

- Convention Place Station, 9 Av/Olive Wy
- Seattle Police West Precinct, 810 Virginia St
- 24x7, Paramount Hotel, 724 Pine St
- All City Coffee, 125 Prefontaine Pl S
- 24x7, Metro - 4th/Wash., 4 Av S/S Washington St

Major Chg: None  
 Minor Chg: 6/10, 6/09, 9/07, 2/06

(Rev.2/11) **RT. 71 (72-73)**

## ROUTE 72 SOUTHBOUND

**TO: IDS**

**FROM:**

**Lake City Wy NE/  
 NE 133 St**

- ◆ Lake City Wy NE
- R** NE 135 St
- R** 35 Av NE
- R** NE 130 St
- L** Lake City Wy NE
- L** Ravenna Av NE  
 (just past NE 95 St)
- R** NE 80 St
- L** 15 Av NE
- R** Cowen Pl NE
- C** University Wy NE
- R** NE Campus Pkwy
- L** University Bridge
- C** Eastlake Av E
- R** Fairview Av E
- C** Fairview Av N  
 (at Valley St move  
 to left turn lane)
- L** Fairview Av N
- C** Fairview Av
- L** Boren Av
- R** Stewart St
- L** 9 Av
- C** entr CPS
- L** Lane 7
- C** Bay "i" rte thru CPS
- C** Bay "C" rte thru tunnel
- L** IDS turnback in station
- 2** Lane 1 or 2
- S**

**TO: IDS**

**FROM:**

**Lake City Wy NE/  
 NE 133 St**

- EL IND: Express via  
 Eastlake Av E**  
 operate reg rte
- 2** Eastlake Av E/  
 E Garfield St
  - C** Eastlake Av E
  - R** Stewart St
  - L** 9 Av
  - C** entr CPS
  - C** reg rte

**WHEN TUNNEL IS  
 CLOSED (S/B)**

**TO: 6 Av S/  
 S Atlantic St**

**FROM:  
 35 Av NE/NE 85 St**

- EL IND: Express via  
 Eastlake Av E**  
 operate reg rte
- 2** Eastlake Av E/  
 E Garfield St
  - C** Eastlake Av E
  - R** Stewart St
  - L** 3 Av
  - L** Yesler Wy
  - L** Terrace St
  - R** 5 Av
  - C** 5 Av S
  - L** Airport Wy S
  - R** S Massachusetts St
  - R** 6 Av S
  - S** (fs S Atlantic St)

**TO: IDS**

**FROM:**

**Lake City Wy NE/  
 NE 133 St**

- EX IND: Express via  
 I-5 Express Lanes**  
 operate reg rte
- 2** University Wy NE/  
 NE 45 St
  - C** University Wy NE
  - R** NE Campus Pkwy

**If Express Lanes  
 Light is OFF: Operate  
 EL IND-Express via  
 Eastlake Av E**

- R** NE 40 St
- R** 7Av NE
- L** entr S/B I-5  
 Express lanes
- C** I-5 Express lanes
- R** "Pike St" exit
- R** "Transit Only" lane
- C** reg tunnel rte

**TO: 6 Av S/  
 S Atlantic St**

**FROM:**

**Lake City Wy NE/  
 NE 133 St**

**WHEN TUNNEL IS  
 CLOSED (S/B)**

- operate reg rte
- 2** Eastlake Av/  
 Fairview Av E
  - R** Fairview Av E
  - C** Fairview Av N  
 (at Valley St move to  
 left turn lane)
  - L** Fairview Av N
  - C** Fairview Av
  - L** Boren Av
  - R** Stewart St
  - L** 3 Av
  - L** Yesler Wy
  - L** Terrace St
  - R** 5 Av
  - C** 5 Av S
  - L** Airport Wy S
  - R** S Massachusetts St
  - R** 6 Av S
  - S** (fs S Atlantic St)

### ROAD RELIEF INSTRUCTIONS

Operators make road reliefs at the staging area layover and not the station Bay platform.

### EL IND: EXPRESS STOP INSTRUCTIONS

Make no stops between  
 12 Av NE/NE Campus  
 Pkwy & CPS

### EX IND: EXPRESS STOP INSTRUCTIONS

When tunnel is open:  
 Make no stops between  
 12 Av NE/NE Campus  
 Pkwy & CPS *except*  
 NE 40 St/7 Av NE.  
 When tunnel is closed:  
 Make no stops between  
 12 Av NE /NE Campus  
 Pkwy & 9 Av/Stewart St.

Routes  
 41-99

# RT. 71 (72-74) (Rev.2/11)

Major Chg: None  
Minor Chg: 6/10, 6/09, 9/07, 2/06

## ROUTE 72 NORTHBOUND

**TO:**  
**Lake City Wy NE/  
NE 133 St**

**FROM: IDS**

- ◆ Lane 1 or 2
- C** Bay "A" tunnel rte
- C** CPS Bay A/B
- R** flyover ramp
- C** Terry Av
- R** Virginia St
- L** Fairview Av
- C** Fairview Av N
- R** Fairview Av N
- C** Fairview Av E
- C** Eastlake Av E
- C** University Bridge
- R** NE Campus Pkwy
- L** University Wy NE
- C** Cowen Pl NE
- L** 15 Av NE
- R** NE 80 St
- L** Ravenna Av NE
- C** entr Lake City Wy NE (N/B) (just beyond NE 92 St)
- C** Lake City Wy NE
- S** (NE 130 St- fs Fred Meyer driveway)

**TO:**  
**Lake City Wy NE/  
NE 133 St**

**FROM: IDS**

**ER IND: Express Via I-5 Regular Lanes**  
operate reg tunnel rte

- 2** CPS
- R** flyover ramp
- R** Olive Wy
- L** entr I-5
- C** I-5
- R** "NE 45 St/NE 50 St" Exit (#169)
- C** "NE 45 St" exit (use right lane)
- R** NE 45 St
- R** Roosevelt Wy NE
- L** NE Campus Pkwy
- C** reg rte

---

**EL IND: Express Via Eastlake Av E**  
operate reg tunnel rte

- C** CPS Bay A/B
- R** flyover ramp
- C** Terry Av
- R** Howell St
- C** Eastlake Av
- C** Eastlake Av E
- C** reg rte

**TO:**  
**Lake City Wy NE/  
NE 133 St**

**FROM: IDS**

**EX IND: Express Via I-5 Express Lanes**  
operate reg tunnel rte

- 2** CPS
- C** entr N/B I-5 Express Lanes
- C** I-5 Express Lanes
- R** "NE 42 St" exit
- C** NE 42 St
- R** Roosevelt Wy NE
- L** NE Campus Pkwy
- C** reg rte

---

**IF Express Lanes are CLOSED: Operate ER IND-Express Via I-5 regular lanes**

**TO:**  
**Lake City Wy NE/  
NE 133 St**

**FROM: 6 Av S/  
S Atlantic St**

**WHEN TUNNEL IS CLOSED (N/B)**

- ◆ 6 Av S
- L** Airport Wy
- R** 5 Av S
- L** S Jackson St
- R** 4 Av S
- L** Prefontaine Pl S
- C** 3 Av
- R** Stewart St
- R** Olive Wy
- L** Howell St
- L** Boren Av
- R** Fairview Av
- C** reg rte

### ROAD RELIEF INSTRUCTIONS

Operators make road reliefs at the staging area layover and not the station Bay platform.

### EL or ER IND: EXPRESS STOP INSTRUCTIONS

When tunnel is open:  
Makes no stops between CPS & Brooklyn Av NE/NE Campus Pkwy.  
When tunnel is closed:  
Make no stops between 9 Av/Howell St & Brooklyn Av NE/NE Campus Pkwy

### EX IND: EXPRESS STOP INSTRUCTIONS

When tunnel is open:  
Make no stops between CPS & Brooklyn Av NE/NE Campus Pkwy except at 8 Av NE/NE 42 St.  
When tunnel is closed:  
Make no stops between 9 Av/Howell St & Brooklyn Av NE/NE Campus Pkwy except at 8 Av NE/NE 42 St.

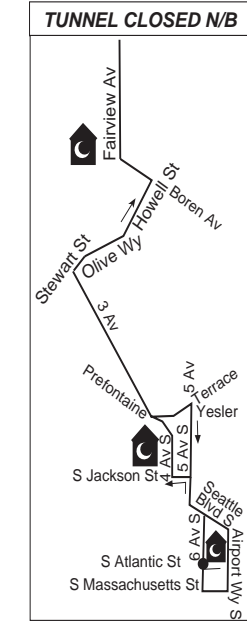
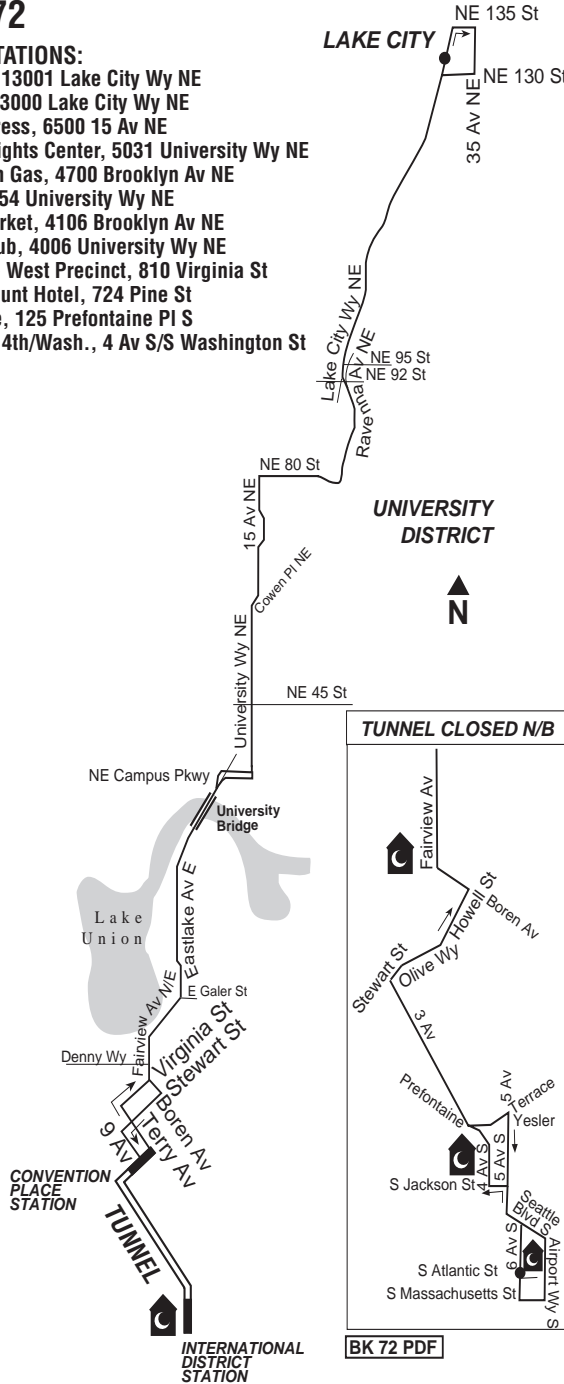
Major Chg: None  
 Minor Chg: 6/10, 6/09, 9/07, 2/06

(Rev.2/11) **RT. 71 (72-74)**

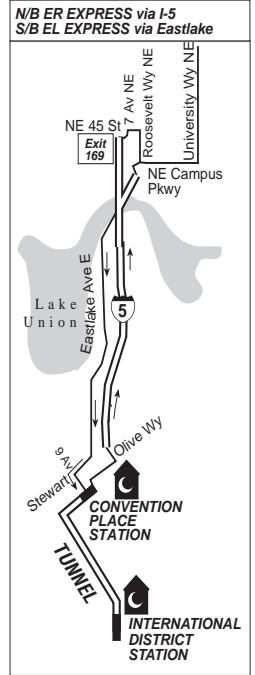
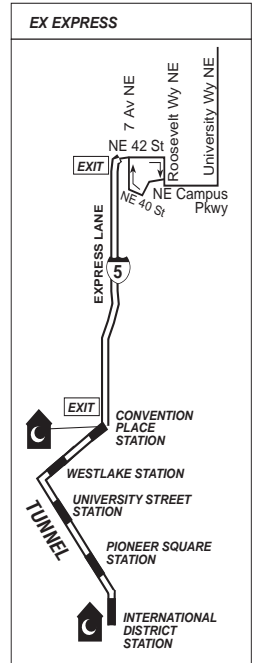
**ROUTE 72**

**COMFORT STATIONS:**

- Chevron Gas, 13001 Lake City Wy NE
- Fred Meyer, 13000 Lake City Wy NE
- Espresso Express, 6500 15 Av NE
- University Heights Center, 5031 University Wy NE
- 24x7, Chevron Gas, 4700 Brooklyn Av NE
- Starbucks, 4554 University Wy NE
- University Market, 4106 Brooklyn Av NE
- College Inn Pub, 4006 University Wy NE
- Seattle Police West Precinct, 810 Virginia St
- 24x7, Paramount Hotel, 724 Pine St
- All City Coffee, 125 Prefontaine Pl S
- 24x7, Metro - 4th/Wash., 4 Av S/S Washington St



**BK 72 PDF**



**Routes 41-99**

# RT. 71 (72-74) (Rev.6/11)

Major Chg: None  
Minor Chg: 6/11, 6/10, 2/10, 6/09, 9/07, 2/06

## ROUTE 73 SOUTHBOUND

**TO: IDS**

**FROM:**

**17 Av NE/NE 136 St**

- ◆ 17 Av NE
- R NE 137
- L 20 Av NE

**Slow Order**

20 mph on 20 Av NE between NE 137 St & NE 145 St

- L NE 145 St
- L 15 Av NE
- L 15 Av NE
- R Cowen Pl NE
- C University Wy NE
- R NE Campus Pkwy
- L University Bridge
- C Eastlake Av E
- R Fairview Av E
- C Fairview Av N (at Valley St move to left turn lane)
- L Fairview Av N
- C Fairview Av
- L Boren Av
- R Stewart St
- L 9 Av
- C entr CPS
- L Lane 7
- C Bay "i" rte thru CPS
- C Bay "C" rte thru tunnel
- L IDS turnback in station
- R Lane 1 or 2
- S

**ROAD RELIEF INSTRUCTIONS**

Operators make road reliefs at the staging area layover and not the station Bay platform.

**TO: IDS**

**FROM:**

**17 Av NE/NE 136 St**

- EL IND: Express via Eastlake Av E**  
operate reg rte
- 2 Eastlake Av E/ E Garfield St
  - C Eastlake Av E
  - R Stewart St
  - L 9 Av
  - C entr CPS
  - C reg tunnel rte

**TO: 6 Av S/ S Atlantic St**

**FROM: 17 Av NE/ NE 136 St**

**WHEN TUNNEL IS CLOSED(S/B)**

- operate reg rte
- 2 Eastlake Av/ Fairview Av E
  - R Fairview Av E
  - C Fairview Av N (at Valley St move to left turn lane)
  - L Fairview Av N
  - C Fairview Av
  - L Boren Av
  - R Stewart St
  - L 3 Av
  - L Yesler Wy
  - L Terrace St
  - R 5 Av
  - C 5 Av S
  - L Airport Wy S
  - R S Massachusetts St
  - R 6 Av S
  - S (fs S Atlantic St)

**TO: IDS**

**FROM:**

**17 Av NE/NE 136 St**

- EX IND: Express via I-5 Express Lanes**  
operate reg rte
- 2 University Wy NE/ NE 45 St
  - C University Wy NE
  - R NE Campus Pkwy

**If Express Lanes Light is OFF: Operate EL IND-Express via Eastlake Av E**

- R NE 40 St
- R 7 Av NE
- L entr S/B I-5 Express Lanes
- C I-5 Express Lanes
- R "Pike St" exit
- R "Transit Only" lane
- C reg tunnel rte

**EL IND: EXPRESS STOP INSTRUCTIONS**

Make no stops between 12 Av NE/NE Campus Pkwy & CPS

**EX IND: EXPRESS STOP INSTRUCTIONS**

When tunnel is open: Make no stops between 12 Av NE/NE Campus Pkwy & CPS *except NE 40 St/7 Av NE.*  
When tunnel is closed: Make no stops between 12 Av NE /NE Campus Pkwy & 9 Av/Stewart St

**TO: 6 Av S/ S Atlantic St**

**FROM: 17 Av NE/ NE 136 St**

**WHEN TUNNEL IS CLOSED(S/B)**

- operate reg rte
- 2 Eastlake Av/ Fairview Av E
  - R Fairview Av E
  - C Fairview Av N (at Valley St move to left turn lane)
  - L Fairview Av N
  - C Fairview Av
  - L Boren Av
  - R Stewart St
  - L 3 Av
  - L Yesler Wy
  - L Terrace St
  - R 5 Av
  - C 5 Av S
  - L Airport Wy S
  - R S Massachusetts St
  - R 6 Av S
  - S (fs S Atlantic St)

**When scheduled from I-5/NE Ravenna Blvd**

- ◆ NE Ravenna Blvd
- L 12 Av NE
- R NE 65 St
- R 15 Av NE
- R Cowen Pl NE
- C University Wy NE
- C reg rte

Major Chg: None  
 Minor Chg: 6/11, 6/10, 2/10, 6/09, 9/07, 2/06

(Rev.6/11) **RT. 71 (72-74)**

## ROUTE 73 NORTHBOUND

**TO: 17 Av NE/NE 136 St**

**FROM: IDS**

- ◆ Lane 1 or 2
- C** Bay "A" tunnel rte
- C** CPS Bay A/B
- R** flyover ramp
- C** Terry Av
- R** Virginia St
- L** Fairview Av
- C** Fairview Av N
- R** Fairview Av N
- C** Fairview Av E
- C** Eastlake Av E
- C** University Bridge
- R** NE Campus Pkwy
- L** University Wy NE
- R** Cowen PI NE
- L** 15 Av NE
- R** NE 145 St
- R** 20 Av NE

### Slow Order

20 mph on 20 Av NE,  
 NE 145 St - NE 135 St

- R** NE 135 St
- R** 17 Av NE
- S** (NE 136 St)

### When scheduled to I-5/NE Ravenna Blvd

- operate reg rte
- 2** University Wy NE
- C** Cowen PI NE
- L** 15 Av NE
- L** NE 65 St
- L** NE Ravenna Blvd
- S** (fs I-5 S/B on-ramp)

### ROAD RELIEFS

Operators make road reliefs at staging area, not Bay platform.

**TO:**

**17 Av NE/NE 136 St**

**FROM: IDS**

**ER IND: Express Via I-5 Regular lanes**

- operate reg rte
- 2** CPS
- R** flyover ramp
- R** Olive Wy
- L** entr N/B I-5
- C** I-5
- R** "NE 45 St/NE 50 St" Exit (#169)
- C** "NE 45 St" exit (use right lane)
- R** NE 45 St
- R** Roosevelt Wy NE
- L** NE Campus Pkwy
- C** reg rte

**EL IND: Express Via Eastlake Av E**

- operate reg tunnel rte
- 2** CPS Bay A/B
- R** flyover ramp
- C** Terry Av
- R** Howell St
- C** Eastlake Av
- C** Eastlake Av E
- C** reg rte

**TO:**

**17 Av NE/NE 136 St**

**FROM: IDS**

**EX IND: Express Via I-5 Express Lanes**

- operate reg rte
- 2** CPS
- C** entr N/B I-5 Express Lanes
- C** I-5 Express Lanes
- R** "NE 42 St" exit
- C** NE 42 St
- R** Roosevelt Wy NE
- L** NE Campus Pkwy
- C** reg rte

**If Express Lanes are CLOSED: Operate ER IND-Express Via I-5 Regular Lanes**

### Bus Zones – Special Instructions

Rt 73 N/B on 15 Av NE from NE 92 St to NE 104 St and S/B on 15 Av NE from NE 96 St to NE 94 St, load or unload riders from regular traffic lanes. Use your 4-way flashers and keep alert for passing motorists.

### EL or ER IND: EXPRESS STOP INSTRUCTIONS

When tunnel is open:  
 Makes no stops between CPS & Brooklyn Av NE/NE Campus Pkwy.  
 When tunnel is closed:  
 Make no stops between 9 Av/Howell St & Brooklyn Av NE/NE Campus Pkwy.

**TO:**

**17 Av NE/NE 136 St**

**FROM: 6 Av S/ S Atlantic St**

**WHEN TUNNEL IS CLOSED (N/B)**

- ◆ 6 Av S
- L** Airport Wy
- R** 5 Av S
- L** S Jackson St
- R** 4 Av S
- L** Prefontaine PI S
- C** 3 Av
- R** Stewart St
- R** Olive Wy
- L** Howell St
- L** Boren Av
- R** Fairview Av
- C** reg rte

### EX IND: EXPRESS STOP INSTRUCTIONS

When tunnel is open:  
 Make no stops between CPS & Brooklyn Av NE/NE Campus Pkwy except at 8 Av NE/NE 42 St.  
 When tunnel is closed:  
 Make no stops between 9 Av/Howell St & Brooklyn Av NE/NE Campus Pkwy except at 8 Av NE/NE 42 St.

Routes  
 41-99

# RT. 71 (72-74) (Rev.2/11)

Major Chg: None  
Minor Chg: 6/10, 6/09, 9/07, 2/06

Rt	From:	To:	FRONT/SIDE Dest. Rt# Disp.	FRONT "Via" Disp.	F/S	TRAN DASH CODE
71	IDS 6S/ATL 5S/JAXN	35NE/85	71 Wedgwood	Univ Dist	---	01A2
	35NE/85	IDS 6S/ATL	71 Dwntn Sea	Univ Dist	---	01AA
<b>*EXPRESS*</b>						
	IDS	35NE/85	71 Wedgwood	Univ Exp	---	01A4
	35NE/85	IDS	71 Dwntn Sea	Univ Exp	---	01AC
<b>*METRO BASE*</b>						
	ANY TERM	CENT BASE	---	Central Base Airport Wy	---	0026

Rt	From:	To:	FRONT/SIDE Dest. Rt# Disp.	FRONT "Via" Disp.	F/S	TRAN DASH CODE
72	IDS 6S/ATL 5S/JAXN	LKCY/133	72 Lake City	Univ Dist	---	01B0
	LKCY/133	IDS 6S/ATL	72 Dwntn Sea	Univ Dist	---	01B4
<b>*EXPRESS*</b>						
	IDS	LKCY/133	72 Lake City	Univ Exp	---	01B2
	LKCY/133	IDS	72 Dwntn Sea	Univ Exp	---	01B6
<b>*METRO BASE*</b>						
	ANY TERM	CENT BASE	---	Central Base Airport Wy	---	0026

Rt	From:	To:	FRONT/SIDE Dest. Rt# Disp.	FRONT "Via" Disp.	F/S	TRAN DASH CODE
73	IDS 6S/ATL 5S/JAXN	17NE/136	73 Jackson Pk	Univ Dist	Blank	01BA
	17NE/136	IDS 6S/ATL	73 Dwntn Sea	Univ Dist	---	01C0
<b>*EXPRESS*</b>						
	IDS	17NE/136	73 Jackson Pk	Univ Exp	---	0666
		I-5/RV S	73 NE 65 St	Univ Exp	---	001C
	17NE/136	IDS	73 Dwntn Sea	Univ Exp	---	0664
	RAVN/NE65 15NE/65					
<b>*METRO BASE*</b>						
	ANY TERM	CENT BASE	---	Central Base Airport Wy	---	0026



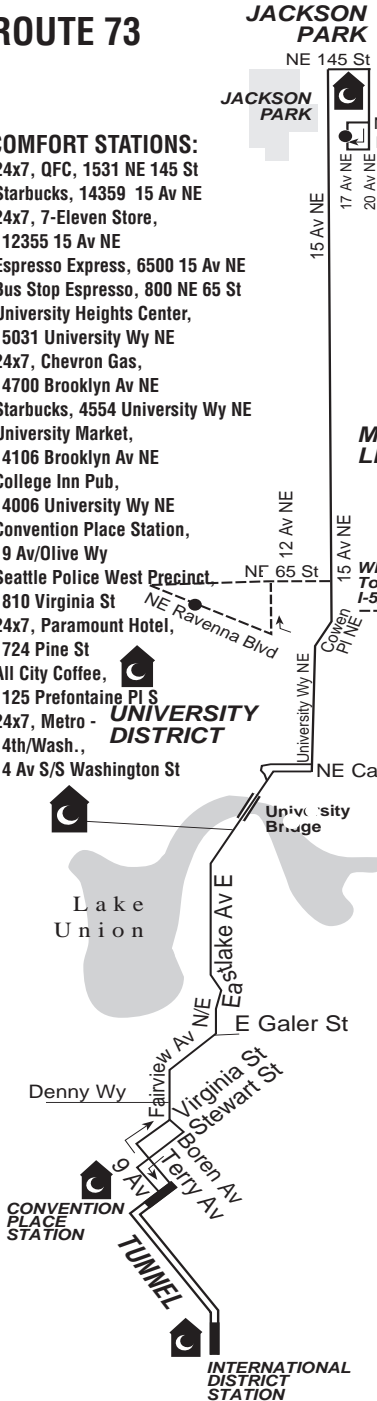
Major Chg: None  
 Minor Chg: 6/10, 2/10, 6/09, 9/07, 2/06

(Rev.2/11) **RT. 71 (72-74)**

**ROUTE 73**

**COMFORT STATIONS:**

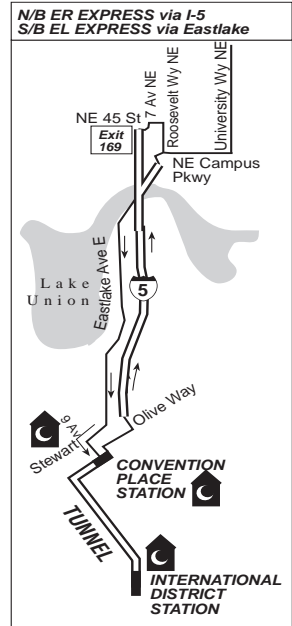
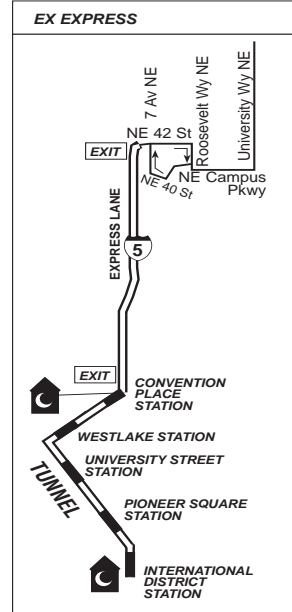
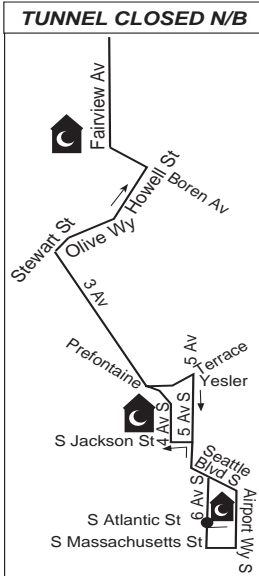
- 24x7, QFC, 1531 NE 145 St
- Starbucks, 14359 15 Av NE
- 24x7, 7-Eleven Store, 12355 15 Av NE
- Espresso Express, 6500 15 Av NE
- Bus Stop Espresso, 800 NE 65 St
- University Heights Center, 5031 University Wy NE
- 24x7, Chevron Gas, 4700 Brooklyn Av NE
- Starbucks, 4554 University Wy NE
- University Market, 4106 Brooklyn Av NE
- College Inn Pub, 4006 University Wy NE
- Convention Place Station, 9 Av/Olive Wy
- Seattle Police West Precinct, 810 Virginia St
- 24x7, Paramount Hotel, 724 Pine St
- All City Coffee, 125 Prefontaine Pl S
- 24x7, Metro - 4th/Wash., 4 Av S/S Washington St



*Slow Order*  
 20 MPH or less on  
 20th Ave NE between  
 NE 135th & 145th St

**MAPLE LEAF**

*When scheduled To/From I-5/NE Ravenna Blvd*



**BK 73 PDF**

**Routes 41-99**

# RT. 71 (72-74) (Rev.2/11)

Major Chg: 2/99  
Minor Chg: 6/09, 9/07

## ROUTE 74 EXPRESS

**TO:**  
**Sand Point Wy NE/  
NE 74 St**

**FROM: IDS**

- ◆ Lane 1 or Lane 2
- C** Bay "A" rte thru tunnel
- C** CPS Bay A/B
- C** entr N/B I-5 Express Lanes

**EE IND: Express Stop Instructions**

- C** I-5 Express Lanes
- R** "NE 42 St" exit
- C** NE 42 St
- R** Roosevelt Wy NE
- L** NE Campus Pkwy
- L** University Wy NE
- R** NE 50 St
- L** 20 Av NE
- R** NE Ravenna Blvd
- C** Ravenna Av NE
- L** NE 55 St

**Slow Order**

20 mph or less on NE 55 St between 35 Av NE & 40 Av NE

- R** Princeton Av NE
- L** Sand Point Wy NE
- S**

**When Express Lanes CLOSED (ER IND): Operate via N/B I-5 Regular Lanes**

- ◆ Lane 1 or Lane 2
- R** Bay "A" rte thru tunnel
- R** flyover ramp
- R** Olive Wy
- L** entr N/B I-5
- C** I-5
- R** "NE 45 St/NE 50 St" Exit (#169)
- C** "NE 45 St" exit (use right lane)
- C** 7 Av NE
- R** NE 45 St
- R** Roosevelt Wy NE
- L** NE Campus Pkwy
- C** reg rte

**TO: IDS  
FROM: NOAA**

- ◆ NOAA Bldg #3 layover zone
- C** counterclockwise loop
- R** first rdwy
- R** entr Bldg #1 loop
- C** counterclockwise loop
- R** Main rdwy

**Slow Order**  
5 mph or less when passing gate guard entering or exiting NOAA.

- C** NE NOAA Dr
- L** Sand Point Wy NE
- R** Princeton Av NE
- L** NE 55 St

**Slow Order**  
20 mph or less on NE 55 St between 40 Av NE and 35 Av NE

- R** Ravenna Pl NE
- R** Ravenna Av NE
- C** NE Ravenna Blvd
- L** 20 Av NE
- R** NE 50 St
- L** University Wy NE
- R** NE Campus Pkwy

**EE IND: Express Stop Instructions**

**If Express Lanes Light is OFF use EL IND-Express via Eastlake Av E**

- R** NE 40 St
- R** 7 Av NE
- L** entr S/B I-5 Express Lanes
- C** I-5 Express lanes
- R** "Pike St" exit
- R** "Transit only" lane
- C** Bay "i" rte thru CPS

- C** Bay "C" rte thru tunnel
- L** IDS turnback in station
- 2** Lane 1 or 2

**When Express Lanes CLOSED use EL IND-Operate Express via Eastlake Av E**

- operate reg rte
- 2** NE Campus Pkwy
- L** University Bridge
- C** Eastlake Av E
- R** Stewart St
- L** 9 Av
- R** entr CPS
- C** reg tunnel route

**EE IND (N/B): I-5 EXPRESS LANES EXPRESS STOP INSTRUCTIONS**

Make no stops between CPS & 12 Av NE/NE Campus Pkwy except at 8 Av NE/NE 42 St.

**EE IND (S/B): I-5 EXPRESS LANES EXPRESS STOP INSTRUCTIONS**

Make no stops between 12 Av NE / NE Campus Pkwy/& CPS *except NE 40 St/7 Av NE.*

**ER IND (N/B): I-5 REGULAR LANES EXPRESS STOP INSTRUCTIONS**

Make no stops between 12 Av NE / NE Campus Pkwy/& CPS.

**ER IND (S/B): EASTLAKE EXPRESS STOP INSTRUCTIONS**

Make no stops between 12 Av NE /NE Campus Pkwy/& CPS.

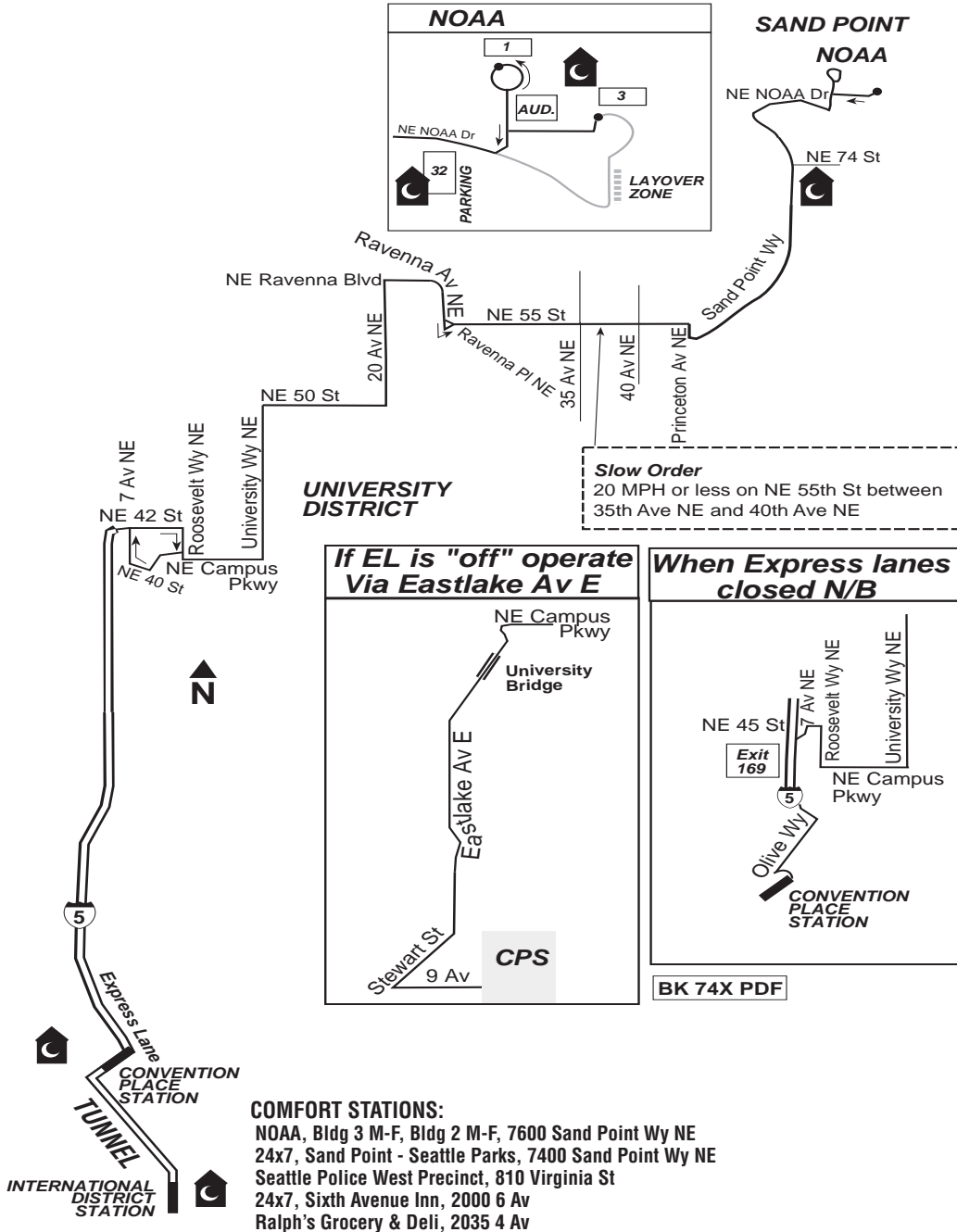
**ROAD RELIEF INSTRUCTIONS**  
Operators make road reliefs at the staging area layover and not the station Bay platform.

Rt	From:	To:	FRONT/SIDE	FRONT	F/S	TRAN DASH CODE
			Dest. Rt# Disp.	"Via" Disp.		
74	*EXPRESS*					
	SAND/74	IDS	74 Downtown	Univ Exp	---	072B
	IDS	SAND/74	74 Sand Point	Univ Exp	---	0715
	*METRO BASE*					
	ANY TERM	CENT BASE	—	Central Base	—	04D3

Major Chg: 2/99  
 Minor Chg: 6/09, 9/07

(Rev.10/15/11) **RT. 71** (72-74)

**ROUTE 74 (EXPRESS)**



**Routes 41-99**

# RT. 75 (330) (Rev.10/8/05)

Major Chg: 9/98  
Minor Chg: 9/00

## ROUTE 75

**TO:**  
**University Wy NE/  
NE Campus Pkwy**  
**FROM: Leary Av NW/  
NW Vernon Pl**

- ◆ Leary Av NW
- L NW Market St
- R 24 Av NW
- R NW 85 St
- L 15 Av NW
- C Holman Rd NW
- C Holman Rd N
- C N 105 St
- C N Northgate Wy
- R Meridian Av N
- C College Wy N
- L N 92 St
- L 1 Av NE
- R NE 100 St
- L entr NTC (Bay 1)

**When scheduled from  
NTC**

- ◆ Bay 1
- R NE 103 St
- L 5 Av NE
- R NE Northgate Wy

**Slow Order**

20 mph or less on  
NE Northgate Wy between  
24 Av NE & Lk City Wy  
NE

- L Lake City Wy NE
- R NE 125 St

**When scheduled from  
Lake City Wy NE/  
NE 130 St**

- ◆ NE 130 St
- L 30 Av NE
- L NE 125 St

- C Sand Point Wy NE
- C NE 45 St
- L Montlake Blvd NE

- R NE 44 St
- C Pend Oreille Rd  
(entr UW Campus)
- L Stevens Wy
- L E 40 St (Grant Lane)
- R 15 Av NE
- L NE Campus Pkwy
- S (ns Brooklyn Av NE)

**When scheduled to  
Brooklyn Av NE/  
NE Campus Pkwy**

operate reg rte  
2 NE Campus Pkwy  
R Brooklyn Av NE  
S

**Note: Brooklyn Av NE/  
NE Campus Pkwy  
timepoint indicates  
use of weekend  
terminal N/B on  
Brooklyn Av NE**

**TO: Leary Av NW/  
NW Vernon Pl**

**FROM:  
University Wy NE/  
NE Campus Pkwy**

- ◆ NE Campus  
Pkwy(W/B)  
(ns Brooklyn Av NE)
- L 12 Av NE
- L NE Campus Pkwy(E/B)
- R 15 Av NE
- L NE 40 St/Grant Ln  
(entr UW)
- R Stevens Wy
- R Pend Oreille Rd
- C NE 44 St
- L Montlake Blvd NE
- C NE 45 St
- L Sand Point Wy NE

**C NE 125 St**

**When scheduled to  
Lake City Wy NE/  
NE 125 St**

R Lake City Wy NE (when  
thru-routed to Rt 330)  
2 stop

- L Lake City Wy NE
- R NE Northgate Wy
- L 5 Av NE
- R NE 103 St
- L entr NTC (Bay 6)
- C Thru NTC
- R NE 100 St
- L 1 Av NE
- R N 92 St
- R College Wy N
- C Meridian Av N
- L N Northgate Wy
- C N 105 St
- C Holman Rd N
- C Holman Rd NW
- C 15 Av NW
- R NW 85 St
- L 24 Av NW
- L NW Market St
- R Russell Av NW
- R 20 Av NW
- R Leary Av NW
- S

**When scheduled from  
Brooklyn Av(N/B)**

- ◆ Brooklyn Av NE
- L NE 41 St
- L 12 Av NE
- L NE Campus Pkwy
- C reg rte

**When scheduled from  
Lk City Wy/NE 125 St  
(S/B)**

- ◆ Lake City Wy (S/B)
- R NE Northgate Wy
- C reg rte

Rt	From:	To:	FRONT/SIDE	FRONT	F/S	TRAN
			Dest.	"Via"		
			Rt#	Disp.	DASH	CODE
75	UNIV/CAMP	NTC	75	Northgate	Lk City	#2 012B
	BKLN/CAMP	28 NE/125 LKCY/125	75	Lake City	—	#2 0172
	LERY/VRN	75	Ballard	Northgate	#2	0382
	@NTC	75	Ballard	NSCC	—	0228
	LERY/VRN	BKLN/CAMP	75	Univ Dist	Northgate	— 0388
	@NTC	75	Univ Dist	Lk City	#2	013F
	NTC	75	Northgate	—	—	040A
	NTC	BKLN/CAMP	75	Univ Dist	Lk City	#2 013F
	28 NE/125 LKCY/130	BKLN/CAMP	75	Univ Dist	—	#2 0196
	LKCY/125	LERY/VRN	75	Ballard	Northgate	— 0382
		75	Ballard	NSCC	—	0228
		NTC	75	Northgate	—	040A
330	LKCY/125	SHOR CC	330	Shorlin CC	Fircrest	— 064E
	LKCY/130	LKCY/145	330	Jackson Park	—	— 032A
	SHOR CC	LKCY/125 LKCY/120	330	Lake City	Fircrest	— 0650
<b>*METRO BASE*</b>						
	ANY TERM	NOR BASE	—	North Base	—	— 04D5
<b>*DASH SIGN Instructions*</b>						
	#2	— Display Dash Sign #2 — "Via Sand Point"				

**\*NOTE\***  
When scheduled from Rt 75 to Rt 330, change signs at NE 125 St/35 Av NE.  
When scheduled from Rt 330 to Rt 75, change signs at Lk City Wy NE/NE 130 St.

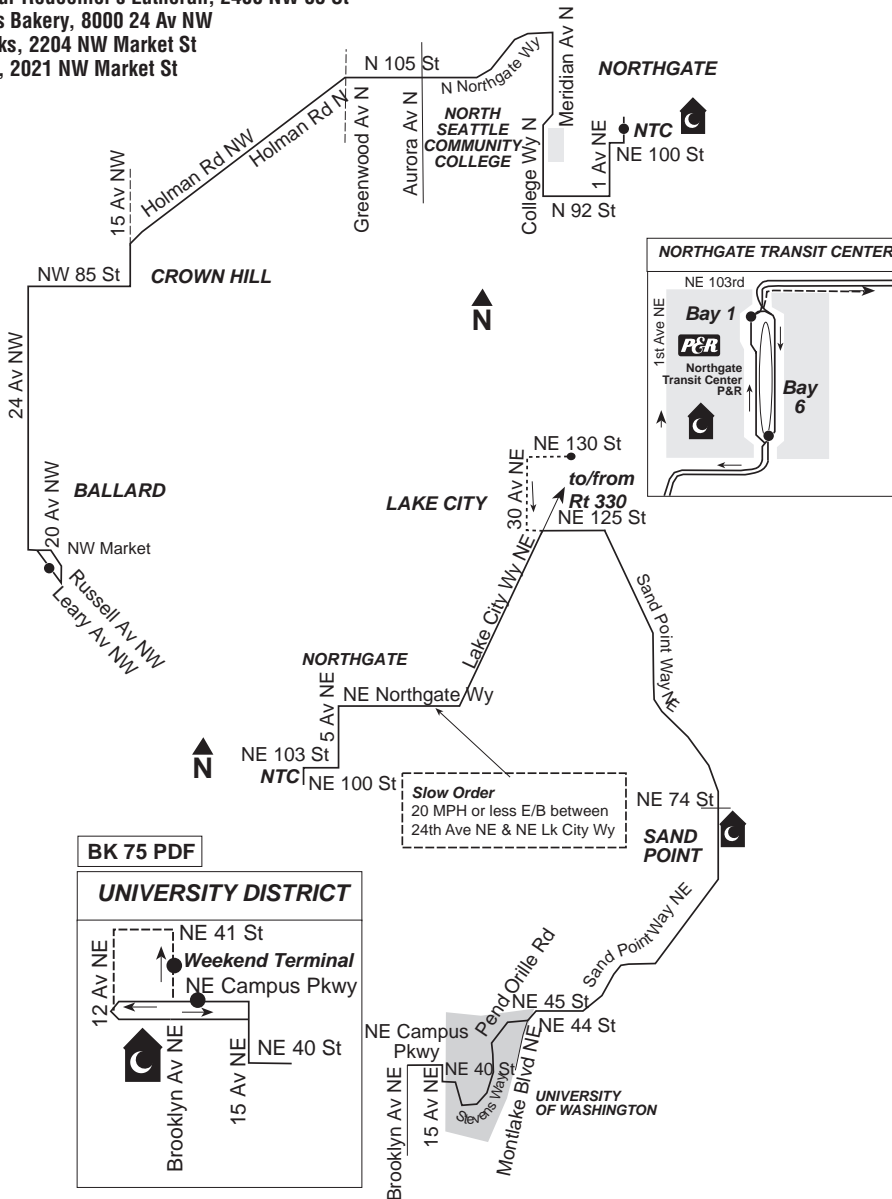
Major Chg: 9/98  
Minor Chg: 9/00

(Rev. 10/8/05) **RT. 75** (330)

## ROUTE 75

### COMFORT STATIONS:

- Tully's Coffee, 3042 NE 45 St
- 24x7, Sand Point - Seattle Parks, 7400 Sand Point Wy NE
- 24x7, Northgate TC, 10200 1 Av NE
- Safeway, 8340 15 Av NW
- 24x7, Our Redeemer's Lutheran, 2400 NW 85 St
- Larsen's Bakery, 8000 24 Av NW
- Starbucks, 2204 NW Market St
- Subway, 2021 NW Market St



# RT. 75 (330) (Rev.2/13/12)

Major Chg: 9/03  
Minor Chg: None

## ROUTE 330

**TO:**  
**NE 125 St/  
Lake City Wy NE**  
**FROM:**  
**Shoreline CC**

- ◆ E-W rdwy  
(past Bldgs 10,11, 12)
- L 1st left onto  
one-way rdwy
- L NW Innis Arden Wy
- C N Innis Arden Wy
- R Greenwood Av N
- L N 160 St

### Slow Order

5 mph or less eastbound  
on N 160 St from cross-  
walk ns Dayton Av N to  
crosswalk fs Dayton Av N

- R Aurora Av N
- L N 155 St
- C NE 155 St
- R 15 Av NE
- L NE 150 St
- R 25 Av NE
- L NE 145 St
- R Lake City Wy NE

### When scheduled to Lake City Wy NE/ NE 120 St

- C Lake City Wy NE
- S (NE 120 St)
- L NE 125 St
- C Rt 75

**TO:**  
**Shoreline CC**  
**FROM:**  
**Lake City Wy NE/  
NE 125 St**

- ◆ NE 125 St  
(from Rt 75)
- R Lake City Wy NE (N/B)

### When scheduled from NE 130 St/Lake City Wy NE

- ◆ NE 130 St (W/B)
- L 30 Av NE
- L NE 125 St
- L Lake City Wy NE (N/B)

- L NE 145 St
- R 25 Av NE
- L NE 150 St
- R 15 Av NE
- L NE 155 St
- C N 155 St
- R Aurora Av N
- L N 160 St
- R Greenwood Av N
- L N Innis Arden Wy
- R island to N-S rdwy
- L E-W rdwy
- S (pullout at Bldg 10)

### When scheduled

**FROM: Lake City Wy  
NE/NE 125 St**

**TO: Lake City Wy NE/  
NE 145 St**

- ◆ Lake City Wy NE (N/B)
- L NE 145 St
- S

### Special Instructions

#### Inbound

Make no stops on Lake  
City Way except at  
Lake City Wy/NE 137 St

#### ROUTE LEGEND

- ◆ Begin Route (on...)
- C Continue (on...)
- L Left
- R Right
- S Stop
- 2 To...

#### SIGNAGE LEGEND

- @ Change At

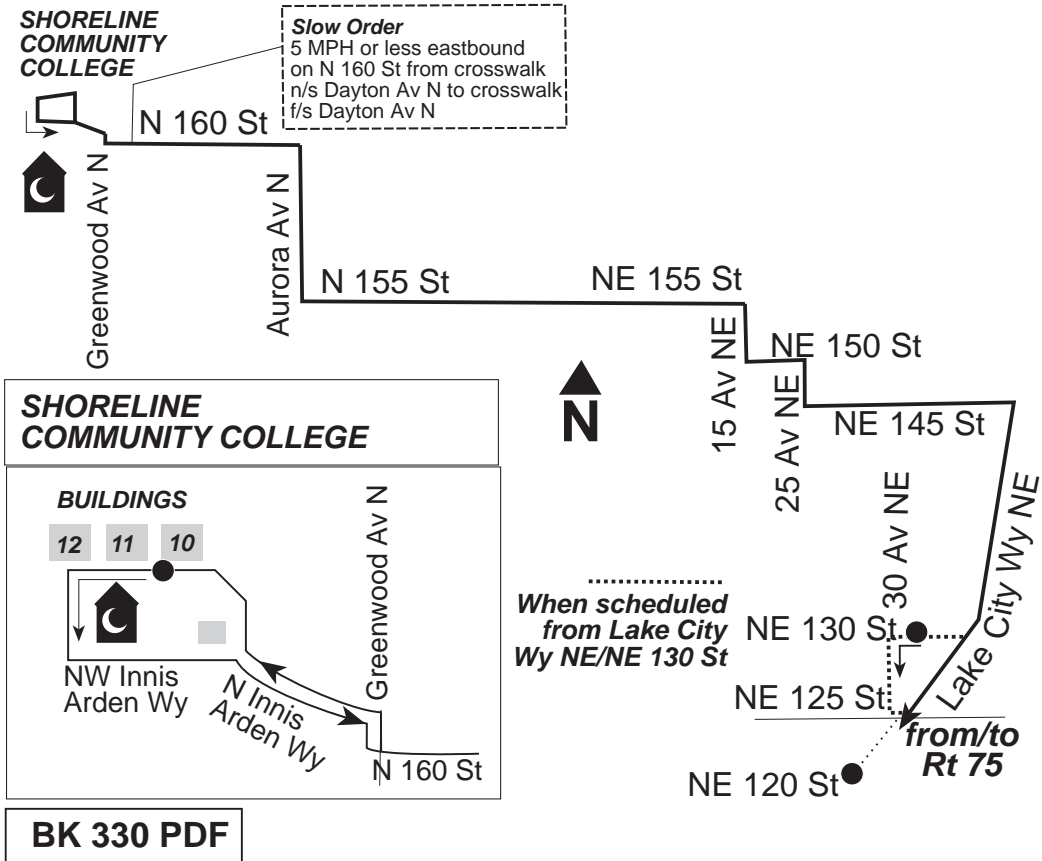
Major Chg: 9/03  
Minor Chg: None

(Rev.10/8/05) **RT. 75 (330)**

### ROUTE 330

**COMFORT STATIONS:**

24xM-Sat, Shoreline Comm. Coll. - Bldg 1300,  
Greenwood Av N/NW Innis Arden Wy  
Shoreline Comm. Coll. - Bldgs 900 & 1000,  
Greenwood Av N/NW Innis Arden Wy  
Chevron Gas, 13001 Lake City Wy NE  
Fred Meyer, 13000 Lake City Wy NE



# RT. 76 (Rev.10/16/10)

Major Chg: None  
Minor Chg: 2/10

## ROUTE 76

**TO:**  
**35 Av NE/NE 87 St**

**FROM:**  
**Atlantic Base**  
**NW Yard Lane N9**

- ◆ NW Yard Lane N9
- R** 6 Av S
- L** S Royal Brougham Wy
- R** SODO Busway
- C** entr IDS
- 2** Lane 5
- C** Bay "A" rte thru tunnel
- C** CPS Bay A/B
- C** entr I-5 Express Lanes
- C** I-5 Express lanes
- R** "NE 42 St" exit
- L** 7 Av NE
- L** I-5 exit lane (middle lane)
- C** entr HOV Lane (operate left of bus Island)
- L** entr N/B I-5
- C** I-5
- R** "Ravenna Blvd/NE 65 St" Exit (#170)
- L** 8 Av NE
- R** NE 65 St

### Slow Order

20 mph or less on  
NE 65 St between  
35 Av NE & 40 Av NE

- L** 50 Av NE
- L** NE 75 St
- R** 40 Av NE
- L** NE 85 St
- R** 35 Av NE
- S** (NE 87 St)

### If Express Lanes are closed N/B

- operate reg rte
- 2** CPS
- R** flyover ramp
- R** Olive Wy
- L** entr N/B I-5
- C** I-5
- R** "NE 45 St/NE 50 St" Exit (#169)
- C** "NE 45 St" exit (middle lane)
- C** 7 Av NE
- C** reg rte

**TO:**  
**International District Station**

**FROM: 35 Av NE/NE 85 St (N/B)**

- ◆ 35 Av NE
- R** NE 85 St

### When scheduled from 35 Av NE/NE 85 St (E/B)

- C** NE 85 St
- R** 40 Av NE
- L** NE 75 St
- R** 55 Av NE
- R** NE 65 St
- C** NE Princeton Wy
- L** NE 65 St

### Slow Order

20 mph or less on  
NE 65 St between  
40 Av NE & 35 Av NE

- L** E Ravenna Blvd
- R** entr S/B I-5
- L** entr Express lanes
- C** I-5 Express lanes
- R** "Pike St" exit
- R** "Transit only" lane
- C** Bay "i" rte thru CPS
- C** Bay "C" rte thru tunnel
- C** thru IDS (S/B)
- 2** Lane 6

### If Express Lanes are closed S/B

- operate reg rte
- 2** entr S/B I-5
- C** I-5 reg lanes
- R** "Stewart St/Denny Wy" Exit (#166)
- C** Stewart St
- L** 9 Av
- C** entr CPS
- L** Lane 7
- C** Bay "I" route thru CPS
- C** tunnel reg rte

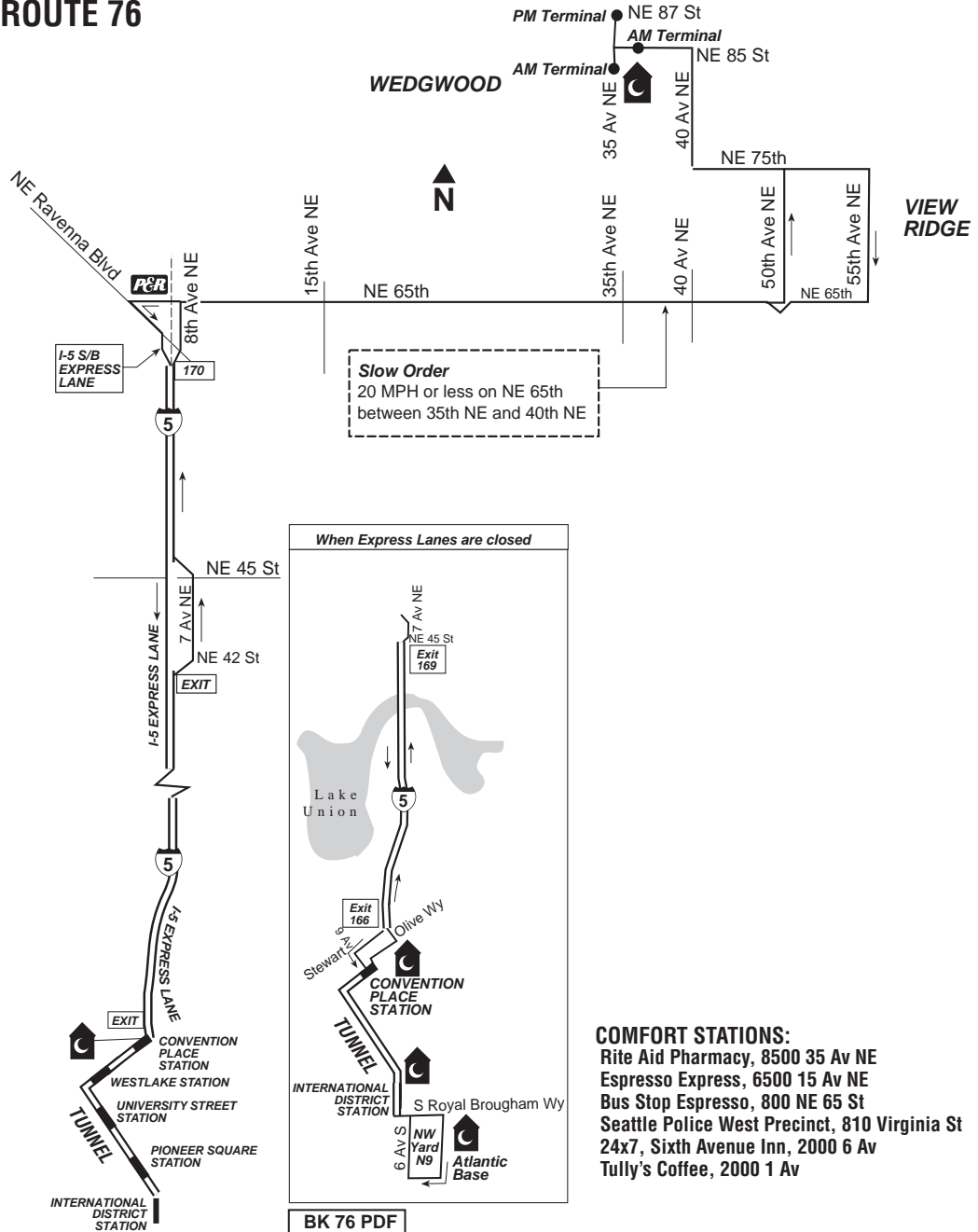
Rt	From:	To:	FRONT/SIDE	FRONT	F/S	TRAN
			Dest.	"Via"		
	Rt#	Disp.	Rt#	Disp.		
76	GS/ATL	35NE/87	76	Wedgwood	I-5/65	07F5
	35NE/85	IDS/6	76	Dwntrn Sea	I-5/65	04A5
	35NE/87					
<b>*METRO BASE*</b>						
	ANY TERM	ATL BASE	—	Atlantic Base	—	04D1



Major Chg: None  
 Minor Chg: 2/10

(Rev.10/16/10) **RT. 76**

**ROUTE 76**



**Routes  
41-99**

# RT. 77 (Rev.6/11/11)

Major Chg: None  
Minor Chg: 6/11, 2/10

## ROUTE 77

**TO:**  
**10 Av NE/NE 175 St**

**FROM: Atlantic Base  
NW Yard Lane N9**

- ◆ NW Yard Lane N9
- R** 6 Av S
- L** S Royal Brougham Wy
- R** SODO Busway
- C** entr IDS
- 2** Lane 5
- C** Bay "A" rte thru tunnel
- C** CPS Bay A/B
- C** entr I-5 Express lanes
- C** I-5 Express lanes
- L** "Lake City Wy" exit
- C** Lake City Wy NE
- R** NE 80 St
- L** 15 Av NE
- L** NE 175 St
- S** (10 Av NE)

**If Express Lanes are closed N/B**

- operate reg rte
- 2** CPS
- R** flyover ramp
- R** Olive Wy
- L** entr N/B I-5
- C** I-5
- R** "SR-522/Bothell/Lake City Wy" Exit (#171)
- C** Lake City Wy NE
- R** NE 80 St
- C** reg rte

**TO:**  
**IDS**

**FROM:**  
**10 Av NE/NE 175 St**

- ◆ NE 175 St
- R** 15 Av NE
- R** 15 Av NE
- L** 15 Av NE
- R** Lake City Wy NE
- C** entr S/B I-5 Express lanes
- C** I-5 Express lanes
- R** "Pike St" exit
- R** "Transit only" lane
- C** Bay "i" rte thru CPS
- C** Bay "C" rte thru tunnel
- C** thru IDS (S/B)
- 2** Lane 6

**If Express Lanes are closed S/B**

- operate reg rte
- 2** entr S/B I-5
- C** I-5 reg lanes
- R** "Stewart St/Denny Wy" Exit (#166)
- C** Stewart St
- L** 9 Av
- C** entr CPS
- L** Lane 7
- C** Bay "i" rte thru CPS
- C** tunnel reg rte

### Bus Zones – Special Instructions

Northbound on 15 Av NE from NE 92 St to NE 104 St and southbound on 15 Av NE from NE 96 St to NE 94 St, load or unload riders from regular traffic lanes. Use your 4-way flashers and keep alert for passing motorists.

Rt	From:	To:	FRONT/SIDE	FRONT	F/S	TRAN
			Rt#	Disp.		
77	6S/ATL	10NE/175	77	North City	Maple Lf	060C
	10NE/175	IDS/6	77	Downtown	Maple Lf	060A
<b>*METRO BASE*</b>						
	ANY TERM	ATL BASE	—	Atlantic Base	—	04D1

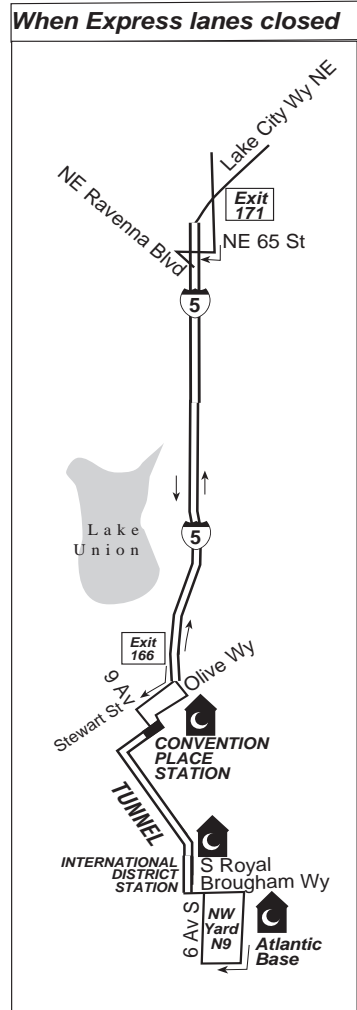
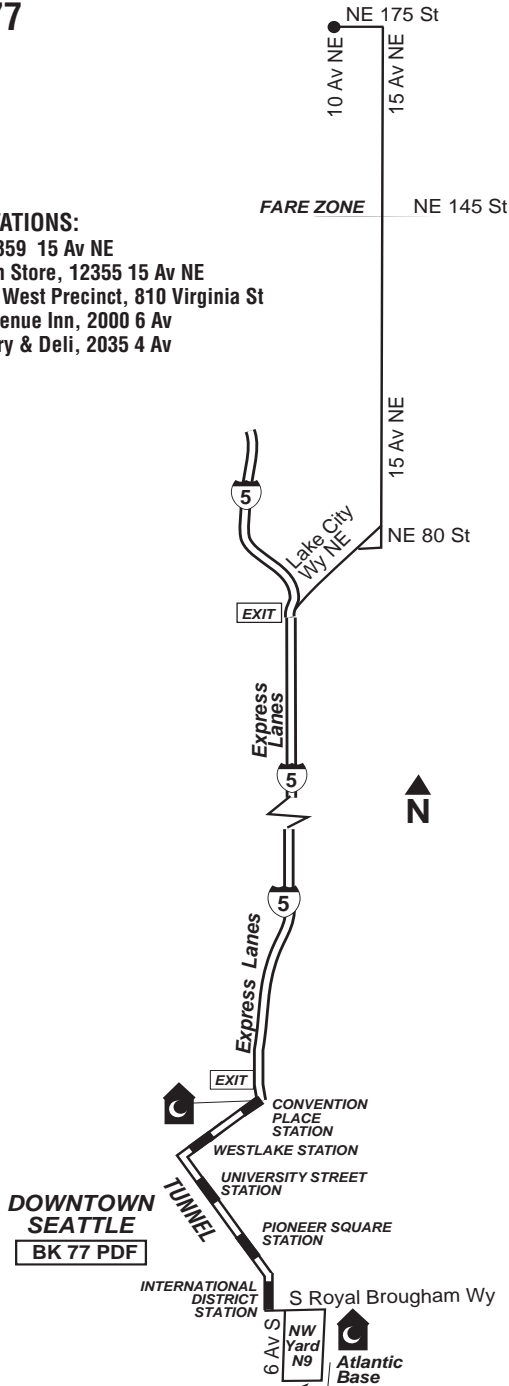
Major Chg: None  
 Minor Chg: 6/11, 2/10

(Rev.6/11) **RT. 77**

# ROUTE 77

## COMFORT STATIONS:

- Starbucks, 14359 15 Av NE
- 24x7, 7-Eleven Store, 12355 15 Av NE
- Seattle Police West Precinct, 810 Virginia St
- 24x7, Sixth Avenue Inn, 2000 6 Av
- Ralph's Grocery & Deli, 2035 4 Av



**Routes  
41-99**

# RT. 79 (Rev.6/03)

Major Chg: None  
Minor Chg: 6/03

## ROUTE 79 EXPRESS

**TO:**  
**Lake City Wy/  
NE 130 St**

**FROM:**  
**Eastlake Av E/  
1000 block**

◆ Eastlake Av E  
**R** Stewart St  
**L** 3 Av  
**L** Yesler Wy  
**L** Terrace St  
**L** 5 Av  
**R** entr N/B  
I-5 Express Lanes  
**C** I-5 Express Lanes  
**R** "NE 42 St" exit  
**C** NE 42 St  
**R** Roosevelt Wy NE  
**L** NE 41 St  
**L** 11 Av NE  
**C** 12 Av NE  
**R** NE 65 St  
**L** 15 Av NE  
**R** NE 80 St  
**L** Ravenna Av NE  
**L** Lake City Wy NE (N/B)  
(just beyond NE 92 St)  
**R** NE 125 St  
**L** 35 Av NE  
**L** NE 130 St  
**S**

**TO:**  
**7 Av/Olive Wy**

**FROM:**  
**35 Av NE/NE 125 St**

◆ 35 Av NE  
**L** NE 130 St  
**L** Lake City Wy NE  
(just past NE 95 St)  
**L** Ravenna Av NE  
**R** NE 80 St  
**L** 15 Av NE  
**R** NE 65 St  
**L** Roosevelt Wy NE  
**R** NE 42 St  
**C** entr S/B I-5  
Express lanes  
**C** I-5 Express lanes  
**C** "5 Av/Columbia St"  
exit  
**L** 5 Av  
**R** Terrace St  
**R** Yesler Wy  
**R** 3 Av  
**R** Stewart St  
**C** Olive Wy  
**S** 7 Av

### If Express Lanes are closed S/B

◆ NE 42 St  
**R** 7 Av NE  
**L** NE 45 St  
**L** 5 Av NE  
**L** entr S/B I-5  
**C** I-5  
**R** "Columbia St/  
James St")  
Exit (#165A)  
**C** 6 Av  
**R** Columbia St  
**L** 5 Av  
**C** reg rte

### If Express Lanes are closed N/B

◆ 5 Av  
**R** Cherry St  
**L** entr N/B I-5  
**C** I-5  
**R** "NE 45 St/NE 50 St"  
Exit (#169)  
**C** "NE 45 St" exit  
**C** 7 Av NE (right lane)  
**R** NE 45 St  
**R** Roosevelt Wy NE  
**C** reg rte

## EXPRESS INSTRUCTIONS

### NORTHBOUND

Make no stops between  
5 Av/Cherry St &  
12 Av NE/NE 65 St  
except at:

- 8 Av NE/NE 42 St
- 11 Av NE/NE 42 St
- 11 Av NE/NE 45 St
- 11 Av NE/NE 50 St
- 11 Av NE/NE 55 St
- 11 Av NE/  
NE Ravenna Blvd

### SOUTHBOUND

Make no stops between  
Roosevelt Wy NE/NE 65  
St & 5 Av/Cherry St  
except at:

- Roosevelt Wy NE/  
NE Ravenna Blvd
- Roosevelt Wy NE/  
NE 56 St
- Roosevelt Wy NE/  
NE 50 St
- Roosevelt Wy NE/  
NE 45 St
- Roosevelt Wy NE/  
fs NE 43 St
- 8 Av NE/NE 42 St

### ROUTE LEGEND

◆ Begin Route (on...)  
**C** Continue (on...)  
**L** Left  
**R** Right  
**S** Stop  
**2** To...

### SIGNAGE LEGEND

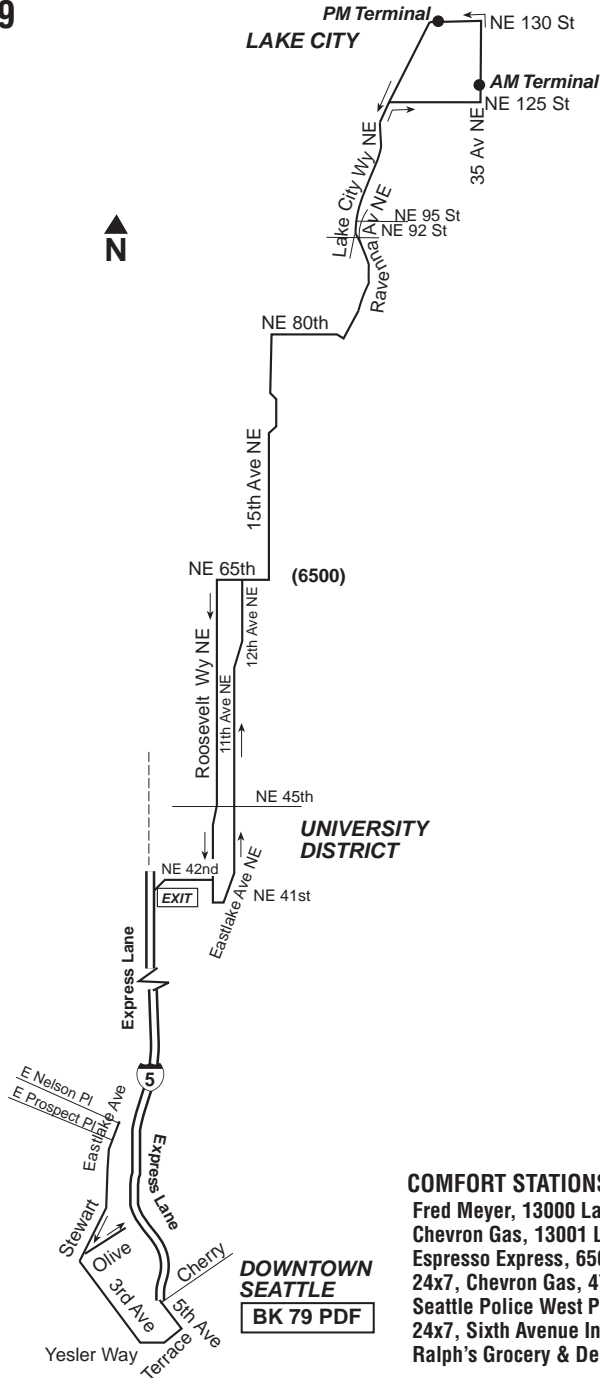
@ Change At

Rt	From:	To:	FRONT/SIDE Dest.	FRONT "Via" Disp.	F/S DASH CODE	TRAN DASH CODE
79	E-LK/1000	LKCY/130	79 Lake City	Express	—	04E1
	33NE/125	7/OLIVE	79 Downtown	Express	—	04D6
<b>*METRO BASE*</b>						
	ANY TERM	CENT BASE	— Central Base	—	—	04D4

Major Chg: None  
 Minor Chg: 6/03

(Rev.6/03) **RT. 79**

**ROUTE 79**



**DOWNTOWN SEATTLE**  
**BK 79 PDF**

**COMFORT STATIONS:**

- Fred Meyer, 13000 Lake City Wy NE
- Chevron Gas, 13001 Lake City Wy NE
- Espresso Express, 6500 15 Av NE
- 24x7, Chevron Gas, 4700 Brooklyn Av NE
- Seattle Police West Precinct, 810 Virginia St
- 24x7, Sixth Avenue Inn, 2000 6 Av
- Ralph's Grocery & Deli, 2035 4 Av

**Routes  
 41-99**

# RT. 81 (Rev.1/31/12)

Major Chg: None  
Minor Chg: 2/11, 6/10

## ROUTE 81

**TO:**  
24 Av NW/NW 83 St

**FROM:**  
4 Av/University St

- ◆ 4 Av
- L Pine St
- R 3 Av
- L Broad St
- R 1 Av
- C 1 Av N
- L Mercer St
- C W Mercer St
- C W Mercer Pl
- R Elliott Av W
- C 15 Av W
- R "W Dravus St" exit
- C "Nickerson St" exit  
(stay in left lane)
- C 15 Av W
- C 15 Av NW
- R "Leary Way" exit
- C NW Leary Wy
- C Leary Av NW
- L NW Market St
- R 24 Av NW
- S (fs NW 83 St)

**TO:**  
4 Av/Union St

**FROM:**  
24 Av NW/NW 83 St

- ◆ 24 Av NW
- R NW 85 St
- R 8 Av NW
- R NW 65 St
- L 15 Av NW  
(use lower level to  
NW Leary Wy)
- C 15 Av NW
- C 15 Av W
- R "W Dravus St" exit
- C 15 Av W
- C Elliott Av W
- L W Mercer Pl
- C W Mercer St
- C Mercer St
- R Queen Anne Av N
- L Denny Wy
- R 3 Av
- L University St
- R 4 Av

**2:15 & 3:30 Trips**  
**(See Sec. 9 for Night Owl layover map)**

- L Union St
- S (fs 4 Av)

**When scheduled to Central Base**

- operate reg rte
- 2 4 Av/Union St
- L Union St
- L 2 Av
- C 2 Av Ext S
- C 4 Av S
- L S Royal Brougham Wy
- R SODO Busway
- L S Holgate St
- L 6 Av S
- R S Massachusetts St
- L entr Central Base
- S

**ROUTE LEGEND**

- ◆ Begin Route (on...)
- C Continue (on...)
- L Left
- R Right
- S Stop
- 2 To...

**SIGNAGE LEGEND**

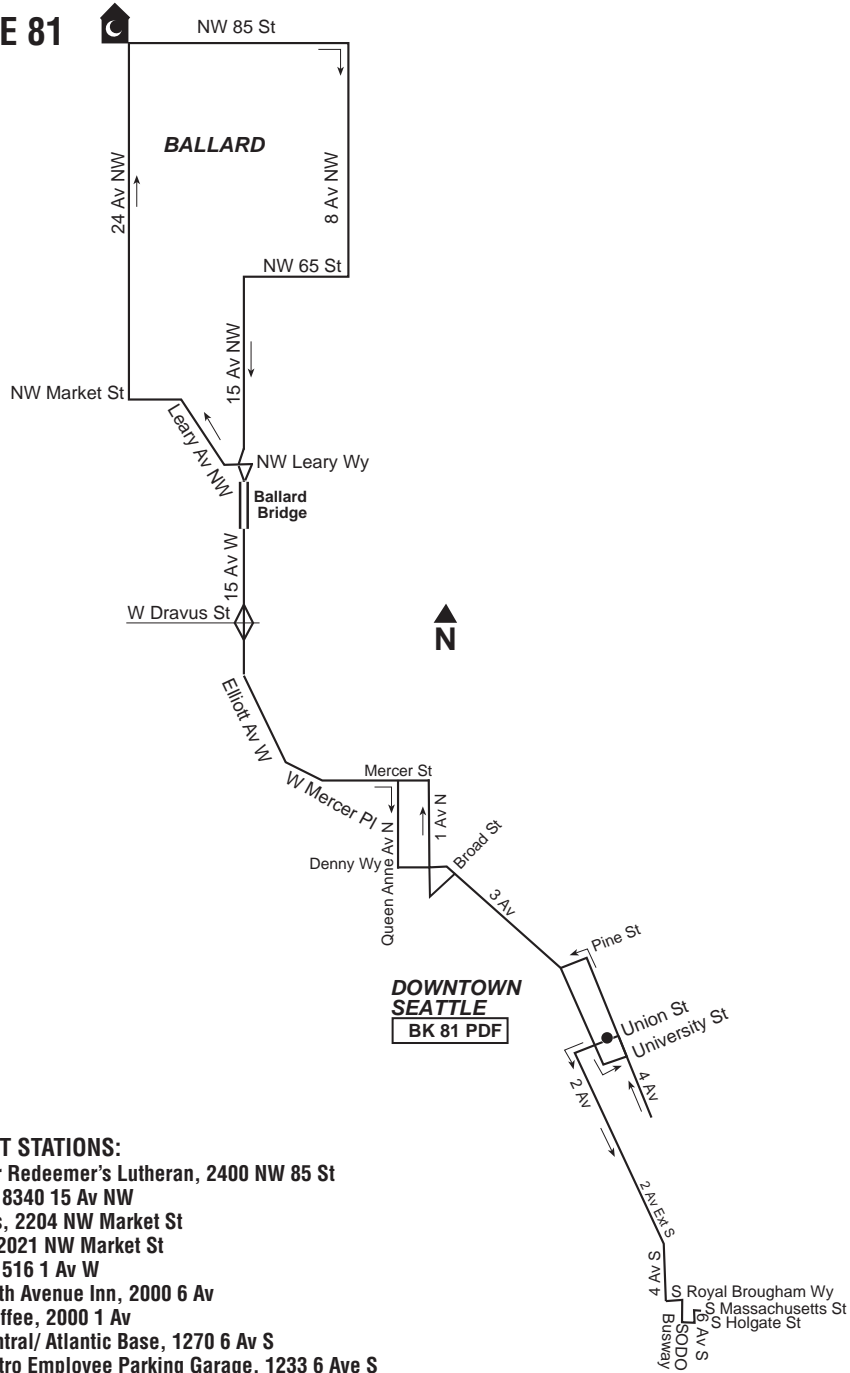
- @ Change At

		FRONT/SIDE	FRONT		
Rt	From: To:	Dest. Rt# Disp.	"Via" Disp.	F/S	TRAN DASH CODE
81	4/UNIV 24NW/83	81 Ballard	—	—	01DE
	24NW/83 4/UNION	81 Dwntrn Sea	—	—	01DF
		CENT BASE			
	24NW/83 STAD STA	81 Stadium Station	Dwntrn Sea	—	01F2
<b>*METRO BASE*</b>					
	ANY TERM CENT BASE	—	Central Base	—	04D3
<b>NOTE:</b>					
Outbound destinations are to be signed when entering the Ride Free area. Inbound do not change sign "to base" until reaching SODO Busway.					

Major Chg: None  
 Minor Chg: 2/11, 6/10

(Rev.2/4/11) **RT. 81**

**ROUTE 81**



**DOWNTOWN  
 SEATTLE**  
 BK 81 PDF

**Routes  
 41-99**

**COMFORT STATIONS:**

- 24x7, Our Redeemer's Lutheran, 2400 NW 85 St
- Safeway, 8340 15 Av NW
- Starbucks, 2204 NW Market St
- Subway, 2021 NW Market St
- Safeway, 516 1 Av W
- 24x7, Sixth Avenue Inn, 2000 6 Av
- Tully's Coffee, 2000 1 Av
- 24x7, Central/ Atlantic Base, 1270 6 Av S
- 24x7, Metro Employee Parking Garage, 1233 6 Ave S

# RT. 82 (Rev.1/31/12)

Major Chg: None  
Minor Chg: 9/07

## ROUTE 82

**TO:**  
**1 Av NE/NE 80 St**  
**FROM:**  
**4 Av/University St**

- ◆ 4 Av
- R Cedar St
- C 5 Av N
- R Valley St
- L Taylor Av N
- C 5 Av N
- L Boston St
- R Queen Anne Av N
- R W Smith St
- L 1 Av N
- R Queen Anne Dr
- C Ray St (to the left)
- C 6 Av N
- R Halladay St
- R Aurora Av N
- R Bridge Wy N
- L Stone Wy N
- R N 45 St
- L Meridian Av N
- R N 55 St
- C N 56 St
- L Kirkwood Pl N
- R Meridian Av N
- R Woodlawn Av N
- C Woodlawn Av NE
- C 1 Av NE
- S (NE 80 St)

**TO:**  
**4 Av/University St**  
**FROM:**  
**1 Av NE/NE 80 St**

- ◆ 1 Av NE
- L N 80 St
- R Wallingford Av N
- L N 85 St
- L Greenwood Av N
- C Phinney Av N
- L N 43 St
- R Fremont Av N
- L Fremont Wy N
- R Aurora Av N

### 3:30 Trip (See Sec.9 for Night Owl layover map)

- C Aurora Av N
- R Valley St
- L 5 Av N
- C Cedar St
- L 3 Av
- L Spring St
- L 4 Av
- S (University St)

### 2:15 Trip

- R Raye St  
(first right at south end of Aurora Bridge)
- C Queen Anne Dr
- L 1 Av N
- R Smith St
- L Queen Anne Av N
- L Boston St
- R 5 Av N
- C Taylor Av N
- R Valley St
- L 5 Av N
- C Cedar St
- L 3 Av
- L Spring St
- L 4 Av
- S (University St)

#### ROUTE LEGEND

- ◆ Begin Route (on...)
- C Continue (on...)
- L Left
- R Right
- S Stop
- 2 To...

#### SIGNAGE LEGEND

@ Change At

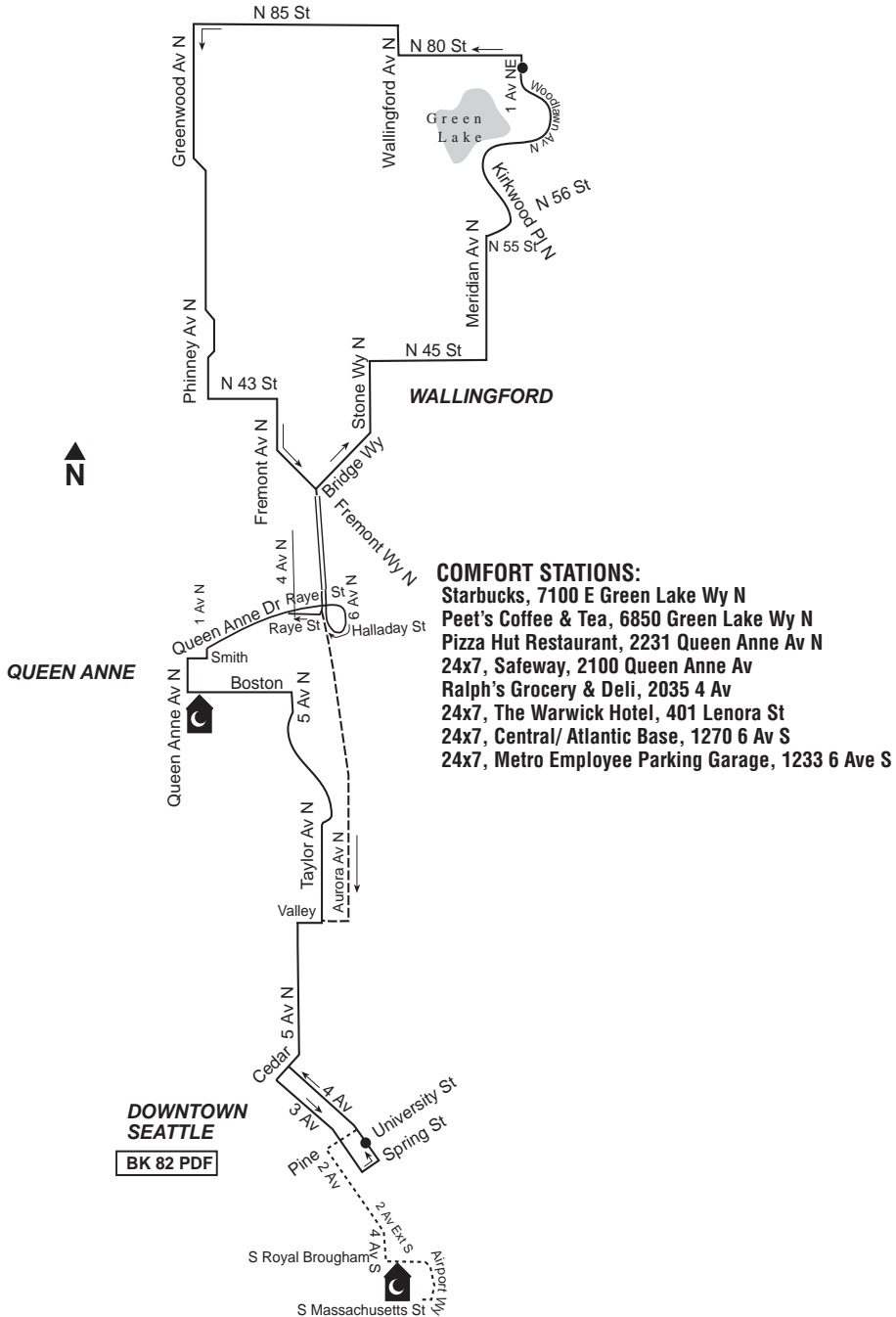
Rt	From:	To:	FRONT/SIDE	FRONT	F/S	TRAN
			Dest.	"Via"		
			Rt# Disp.	Disp.	DASH	CODE
82	4/UNIV	1NE/NE80	82 E Green Lk	—	—	01E0
	1NE/NE80	4/UNIV	82 Dwnntn Sea	—	—	01E1
<b>*METRO BASE*</b>						
	ANY TERM	CENT BASE	— Central Base	Airpt Wy	—	0026
<b>NOTE:</b> Outbound destinations are to be signed when entering the Ride-Free area.						



Major Chg: None  
 Minor Chg: 9/07

(Rev.9/07) **RT. 82**

**ROUTE 82 GREENWOOD**



**Routes  
 41-99**

# RT. 83 (Rev.1/31/12)

Major Chg: None  
Minor Chg: 9/10, 6/10

## ROUTE 83

**TO:**  
15 Av NE/NE 80 St  
**FROM:**  
4 Av/University St

- ◆ 4 Av
- R Olive Wy
- L Howell St
- L Boren Av
- R Fairview Av
- C Fairview Av N
- R Fairview Av N
- C Fairview Av E
- L Eastlake Av E
- C Eastlake Av NE
- R NE Campus Pkwy
- L University Wy NE
- R Cowen Pl NE
- L 15 Av NE
- R NE 80 St
- S

**TO:**  
4 Av/Union St  
**FROM:**  
15 Av NE/NE 80 St

- ◆ NE 80 St
- R 20 Av NE
- L NE 65 St
- R 35 Av NE
- R NE 55 St
- R 25 Av NE
- L NE 65 St
- L 15 Av NE
- R Cowen Pl NE
- C University Wy NE
- R NE Campus Pkwy
- L University Bridge
- C Eastlake Av E
- R Fairview Av E
- C Fairview Av N (At Valley St intersection, move to left turn lane)
- L Fairview Av N
- C Fairview Av
- L Boren Av
- R Stewart St
- L 5 Av(ns monorail pillars)
- C 5 Av(right lane when clear of pillars)

**2:15 & 3:30 Trips**  
**(See Sec. 9 for Night Owl layover map)**  
R Union St  
S (fs 4 Av)

Rt	From:	To:	FRONT/SIDE	FRONT	Dest.	"Via" Disp.	F/S	TRAN DASH CODE
83	4/UNIV	15NE80	83	Maple Leaf	Univ Dist	—	01E2	
	15NE80	4/UNION CENT BASE	83	Dwntn Sea	Univ Dist	—	07B3	
	15NE80	STAD STA	83	Stadium Station	Dwntn Sea	—	01F4	

**\*METRO BASE\***

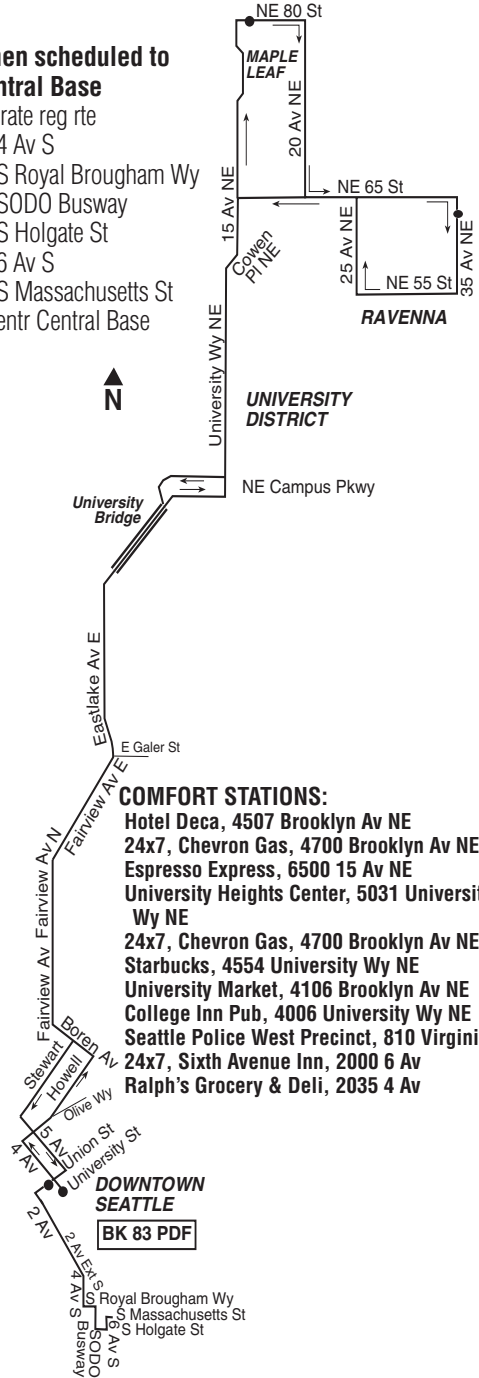
ANY TERM CENT BASE — Central Base Airtpl Wy — 0026

**NOTE:**

Outbound destinations are to be signed when entering the Ride Free area. Inbound do not change sign "to base" until reaching SODO Busway.

**When scheduled to Central Base**

- operate reg rte
- 2 4 Av S
- L S Royal Brougham Wy
- R SODO Busway
- L S Holgate St
- L 6 Av S
- R S Massachusetts St
- L entr Central Base
- S



Major Chg: None  
 Minor Chg: 6/10

(Rev.1/31/12) **RT. 84**

## ROUTE 84

**TO:**  
 42 Av E/E McGilvra St

**FROM:**  
 6 Av S/S Atlantic St

**2:15 Trip**  
**(See Sec.9 for Night Owl layover map)**

◆ 6 Av S  
 L S Royal Brougham Wy  
 R 4 Av S  
 ◆ 4 Av  
 R Pike St  
 C E Pike St  
 L Bellevue Av  
 R E Pine St  
 L E Madison St  
 R E Blaine St  
 L 43 Av E  
 L E McGilvra St  
**S**

**TO:**  
 6 Av S/S Atlantic St

**FROM:**  
 42 Av E/E McGilvra St

**2:15 Trip**  
 ◆ E McGilvra St

L 42 Av E  
 R E Madison St  
 L M.L.King Jr Wy E  
 C M.L.King Jr Wy  
 L E Union St  
 R 34 Av  
 R E Cherry St  
 L 23 Av  
 R E Jefferson St  
 R 14 Av  
 L E Pine St  
 C Pine St  
 L 3 Av  
 C 3 Av S  
 L 2 Av Ext S  
 C 4 Av S  
 L S Royal Brougham Wy  
 R SODO Busway  
 L S Holgate St  
 L 6 Av S  
**S** (S Atlantic St)

**TO:**  
 42 Av E/E McGilvra St

**FROM:**  
 6 Av S/S Atlantic St

**3:30 Trip**  
**(See Sec.9 for Night Owl layover map)**

◆ 6 Av S  
 L S Royal Brougham Wy  
 R 4 Av S  
 C 4 Av  
 R Pike St  
 C E Pike St  
 L Bellevue Av  
 R E Pine St  
 R 14 Av  
 L E Jefferson St  
 L 21 Av  
 R E Cherry St  
 L 34 Av  
 L E Union St  
 R M.L.King Jr Wy  
 C M.L.King Jr Wy E  
 R E Madison St  
 R E Blaine St  
 L 43 Av E  
 L E McGilvra St  
**S**

**TO:**  
 Central Base

**FROM:**  
 42 Av E/E McGilvra St

**3:30 Trip**

◆ E McGilvra St  
 L 42 Av E  
 R E Madison St  
 R E Pine St  
 C Pine St  
 L 3 Av  
 C 3 Av S  
 L 2 Av Ext S  
 C 4 Av S  
 L S Royal Brougham Wy  
 R SODO Busway  
 L S Holgate St  
 L 6 Av S  
 R S Massachusetts St  
 L entr Central Base  
**S**

**ROUTE LEGEND**  
 ◆ Begin Route (on...)  
 C Continue (on...)  
 L Left  
 R Right  
 S Stop  
 2 To...  
**SIGNAGE LEGEND**  
 @ Change At

Rt	From:	To:	FRONT/SIDE		FRONT	F/S	TRAN
			Dest.	"Via"	Disp.		
84	6S/ATL	42E/McGIL	84	Madison Pk	—	—	01E5
	42E/McGIL	6S/ATL	84	Stadium Station	Dwntn Sea	—	01F5
CENT BASE							
<b>*METRO BASE*</b>							
	ANY TERM	CENT BASE	—	Central Base	—	—	04D3
<b>NOTE:</b> Outbound destinations are to be signed when entering the Ride-Free area.							

Routes  
41-99

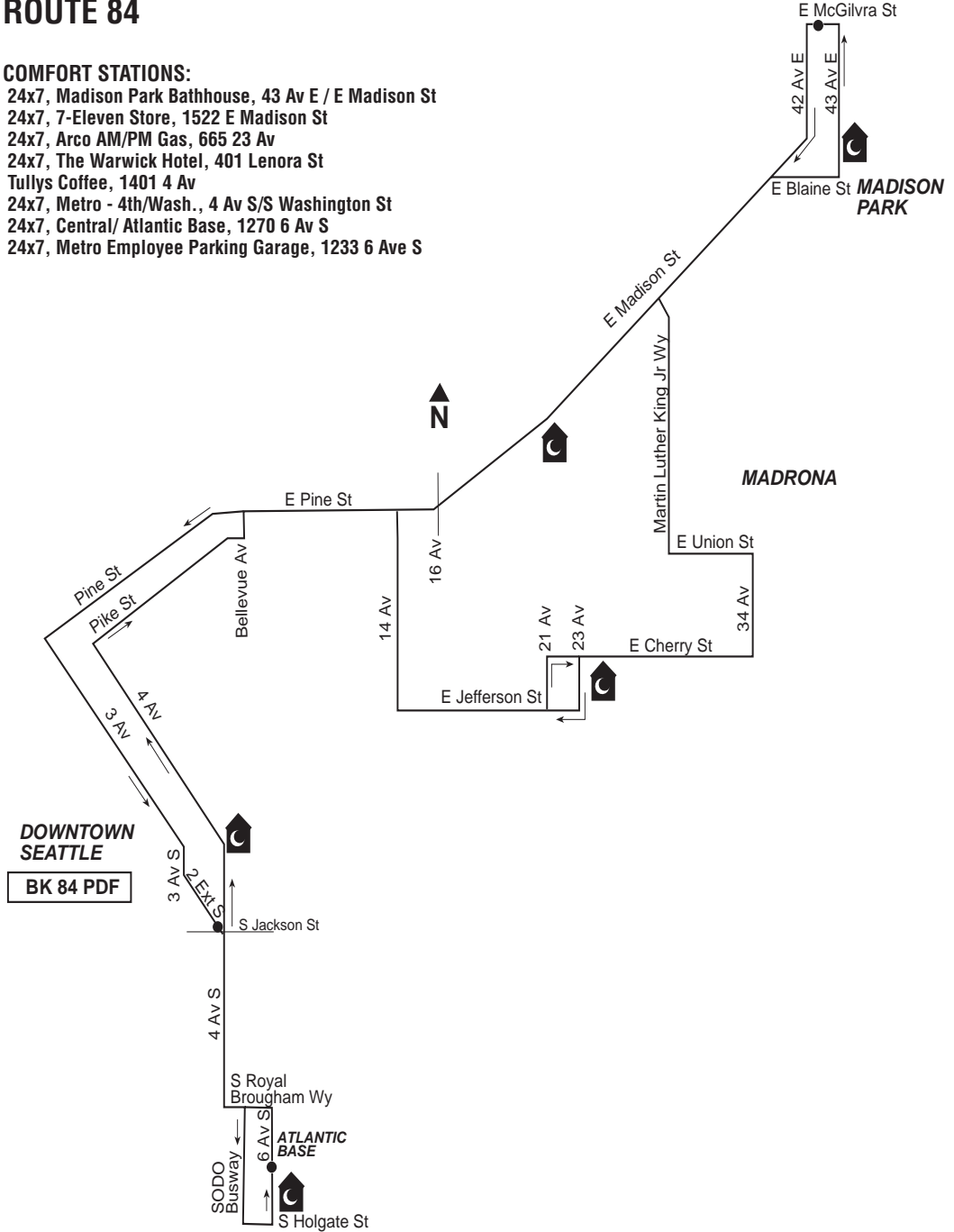
# RT. 84 (Rev.6/10)

Major Chg: None  
Minor Chg: 6/10

## ROUTE 84

### COMFORT STATIONS:

- 24x7, Madison Park Bathhouse, 43 Av E / E Madison St
- 24x7, 7-Eleven Store, 1522 E Madison St
- 24x7, Arco AM/PM Gas, 665 23 Av
- 24x7, The Warwick Hotel, 401 Lenora St
- Tullys Coffee, 1401 4 Av
- 24x7, Metro - 4th/Wash., 4 Av S/S Washington St
- 24x7, Central/ Atlantic Base, 1270 6 Av S
- 24x7, Metro Employee Parking Garage, 1233 6 Ave S



Major Chg: None  
 Minor Chg: 2/11, 6/10, 2/10

(Rev.1/31/12) **RT. 85**

## ROUTE 85

**TO:**  
**4 Av/University St**

**FROM:**  
**4 Av/Union St**

**2:15 Trip**  
**(See Sec. 9 for Night Owl layover map)**

- ◆ Union St
- L 3 Av
- R 3 Av S
- L 2 Av Ext S
- C 4 Av S
- R S Lander St
- L 1 Av S
- R S Hanford St
- L E Marginal Wy S
- R S Spokane St
- C SW Spokane St bridge  
"West Seattle Term. 5"
- L Chelan Av SW  
(turn from right lane)
- R SW Spokane St
- C SW Admiral Wy
- L California Av SW
- L Fauntleroy Wy SW
- R SW Morgan St
- R 35 Av SW
- L SW Roxbury St
- R 14 Av SW
- R SW 98 St
- R 15 Av SW
- 2 stop
- L SW Roxbury St
- R 16 Av SW
- R SW Henderson St
- L 9 Av SW
- C Highland Pk Wy SW
- L SW Holden St
- R 16 Av SW
- L SW Austin St
- C Dumar Wy SW
- R Delridge Wy SW
- C rdwy to S/B Hwy 99/  
Harbor Island/  
W Marginal Wy SW
- L Bus only lane
- L entr W Seattle Bridge  
(To City Center/I-5/  
Hwy 99)
- C W Seattle Bridge
- R "1 Av S" exit
- L 1 Av S
- R S Lander St
- L 4 Av S
- C 4 Av
- S (University St)

**TO:**  
**2 Av/Pine St**

**FROM:**  
**4 Av/Union St**

**3:30 Trip**  
**(See Sec. 9 for Night Owl layover map)**

- ◆ Union St
- L 3 Av
- R 3 Av S
- L 2 Av Ext S
- C 4 Av S
- R S Lander St
- L 1 Av S
- R S Hanford St
- L E Marginal Wy S
- R S Spokane St
- C SW Spokane St bridge  
"West Seattle Term. 5"
- L "Delridge Wy SW"  
ramp
- C Delridge Wy SW
- L SW Orchard St
- C Dumar Wy SW
- C SW Austin St
- R 16 Av SW
- L SW Holden St
- R Highland Pk Wy SW
- C 9 Av SW
- R SW Henderson St
- L 16 Av SW
- L SW Roxbury St
- R 14 Av SW
- R SW 98 St
- R 15 Av SW
- 2 stop
- C 15 Av SW
- L SW Roxbury St
- R 35 Av SW
- L SW Morgan St
- R 42 Av SW
- L Fauntleroy Wy SW
- R California Av SW
- R SW Admiral Wy
- C SW Spokane St
- L entr "Harbor Island/  
Hwy 99"
- C SW Spokane St
- R Bus Only lane
- R entr W Seattle Bridge  
(To City Center/I-5/  
Hwy 99)
- C W Seattle Bridge
- R "1 Av S" exit
- L 1 Av S
- R S Lander St
- L SODO Busway
- R S Holgate St
- L 6 Av S
- L S Royal Brougham Wy
- R 4 Av S
- C 4 Av
- L Pine St
- L 2 Av
- S

**ROUTE LEGEND**

- ◆ Begin Route (on...)
- C Continue (on...)
- L Left
- R Right
- S Stop
- 2 To...

**SIGNAGE LEGEND**

@ Change At

Rt	From:	To:	FRONT/SIDE		FRONT	F/S	TRAN
			Dest.	Disp.	"Via" Disp.		
85	4/UNION	4/UNIV	85	West Sea	—	—	01E7
			@Adml/Cal	85	Dwntn Sea	—	—
85	4/UNION	2/PINE	85	West Sea	—	—	01E7
			@15SW/Rox	85	Dwntn Sea	Stadium Station	—
<b>*METRO BASE*</b>							
	ANY TERM	CENT BASE	—	Central Base	—	—	04D3
<b>NOTE:</b>							
Outbound destinations are to be signed when entering the Ride Free area.							

**Routes 41-99**

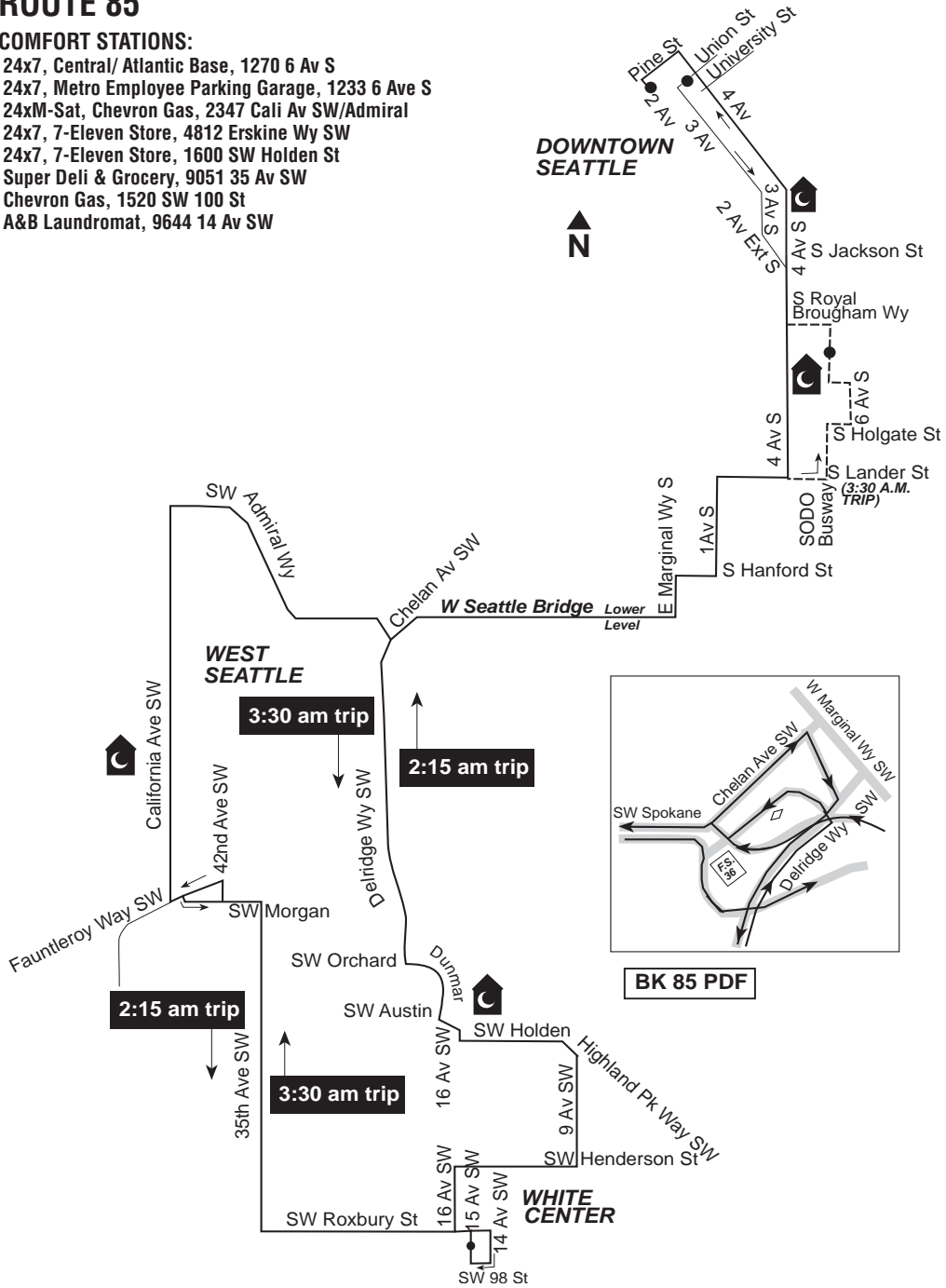
# RT. 85 (Rev.2/5/11)

Major Chg: None  
Minor Chg: 2/11, 6/10, 2/10

## ROUTE 85

### COMFORT STATIONS:

- 24x7, Central/ Atlantic Base, 1270 6 Av S
- 24x7, Metro Employee Parking Garage, 1233 6 Ave S
- 24xM-Sat, Chevron Gas, 2347 Cali Av SW/Admiral
- 24x7, 7-Eleven Store, 4812 Erskine Wy SW
- 24x7, 7-Eleven Store, 1600 SW Holden St
- Super Deli & Grocery, 9051 35 Av SW
- Chevron Gas, 1520 SW 100 St
- A&B Laundromat, 9644 14 Av SW



## ROUTE 97 Link Shuttle

### SOUTHBOUND

**TO: SeaTac Airport Station**

**FROM: CPS**

- ◆ Lane 2 or 3
- C** Bay "I" rte thru CPS
- C** Bay "C" rte thru tunnel (Bays A/C in DSTT)
- C** Lane 6
- C** SODO Busway
- 2** stop fs S Royal Brougham Wy (**Stadium Station**)
- C** SODO Busway
- L** S Holgate St
- R** 6 Av S
- R** S Lander St
- R** SODO Busway
- 2** stop fs S Lander St (**SODO Station**)
- C** SODO Busway
- R** S Holgate St
- C** S Holgate overpass
- C** Beacon Av S
- 2** stop fs S Lander St (**Beacon Hill Station**)
- L** S McClellan St
- L** 17 Av S
- R** S College St
- R** Rainier Av S
- 2** stop fs S Forest St (**Mt. Baker Station** mid-block S Forest St & MLK Jr Wy S)
- R** ML King Jr Wy S
- 2** stop fs S Alaska St (**Columbia City Station**)
- C** ML King Jr Wy S
- 2** stop fs S Myrtle St (**Othello Station**)
- C** ML King Jr Wy S

- 2** Temporary stop fs S Henderson St (**Rainier Beach Station**)
- C** ML King Jr Wy S
- R** entr S/B I-5
- R** "Southcenter Blvd" exit (#154B)
- R** Southcenter Blvd
- L** entr Tukwila Int'l Blvd Station
- L** E-W rdwy
- R** N-S rdwy.
- R** bus-only rdwy
- 2** stop Bay 2 (**Tukwila Int'l Blvd Station**)
- C** bus-only rdwy
- C** E-W rdwy
- L** N-S rdwy (exit rdwy)
- L** Southcenter Blvd
- L** Tukwila Int'l Blvd
- 2** stop at S 176 St (**SeaTac Airport Station**)

### When tunnel closed, or when operating non-hybrid coach

- ◆ Lane 2 or 3 layover
- C** Bay "I"
- R** entr CPS staging area
- C** to exit via 9 Av gate
- R** Olive Wy
- R** Boren Av
- R** Pine St
- L** 3 Av
- C** 3 Av S
- L** S Washington St
- R** 5 Av S
- L** Airport Wy S
- R** 6 Av S
- R** S Royal Brougham Wy
- L** SODO Busway
- C** reg Shuttle rte

### Bus Bridge stops Southbound

- 5 Av/Pine St, W/B, nearside
- 3 Av/Pine St, W/B, nearside island stop
- 3 Av/Union St, S/B, farside
- 3 Av/James St, S/B, farside
- 5 Av S/S Jackson St, S/B, farside
- SODO Busway/S Royal Brougham Wy, S/B, farside
- SODO Busway/S Lander St, N/B, farside (SB & NB service at this stop)
- Beacon Av S/S Lander St, S/B, nearside
- Rainier Av S/S Forest St, S/B, farside (shuttle-only stop - no regular bus stop)
- ML King Jr Wy S/S Alaska St, S/B, farside
- ML King Jr Wy S/S Myrtle St, S/B, farside
- ML King Jr Wy S/S Henderson St, S/B, farside (shuttle-only stop - no regular bus stop)
- Tukwila Int'l Blvd Station, Bay 2
- Int'l Blvd S/S 176 St, S/B, nearside

Routes  
41-99

# RT. 97 (Rev.10/10)

## ROUTE 97 Link Shuttle

### NORTHBOUND

**TO: CPS**

**FROM: SeaTac Airport Station**

- ◆ Tukwila Int'l Blvd (fs S 176 St) **(Sea-Tac Airport Station)**
- C** Tukwila Int'l Blvd
- R** Southcenter Blvd
- R** entr Tukwila Int'l Blvd Station
- L** E-W rdwy
- R** N-S rdwy
- R** bus-only rdwy
- 2** stop Bay 2 **(Tukwila Int'l Blvd Station)**
- C** Bus-only rdwy
- C** E-W Central rdwy
- L** N-S rdwy
- L** Southcenter Blvd
- L** Int'l Blvd
- L** entr E/B SR-518
- C** entr N/B I-5
- R** "ML King Jr Wy S" exit (#157)
- C** ML King Jr Wy S
- 2** stop fs S Henderson St **(Rainier Beach Station)**
- C** ML King Jr Wy S
- 2** stop fs S Myrtle St **(Othello Station)**
- C** ML King Jr Wy S
- 2** stop fs S Edmunds St **(Columbia City Station)**
- C** ML King Jr Wy S
- L** Rainier Av S
- 2** stop ns S Forest St **(Mt Baker Station)**
- C** Rainier Av S
- L** S College St

- L** 17 Av S
- R** S McClellan St
- R** Beacon Av S
- 2** stop ns S Lander St **(Beacon Hill Station)**
- C** Beacon Av S
- C** S Holgate St
- L** 6 Av S
- R** S Lander St
- R** SODO Busway
- 2** stop fs S Lander St **(SODO Station)**
- C** SODO Busway
- 2** stop ns S Royal Brougham Wy **(Stadium Station)**
- C** entr IDS N/B
- C** Bay "A" route thru tunnel (use Bays A/C in DSTT)
- L** CPS turnback route in station
- R** lane 11
- 2** stop
- R** Bay "1" route thru CPS
- R** entr CPS staging area
- R** lane 2 or 3 (lay in clear)

### When tunnel closed, or when operating non-hybrid coach

- ◆ Stadium Station N/B
- L** S Royal Brougham Wy
- R** 4 Av S
- L** Prefontaine Pl S
- C** 3 Av
- R** Olive Wy
- R** entr CPS staging area
- L** Lane 2 or 3

### Bus Bridge stops Northbound

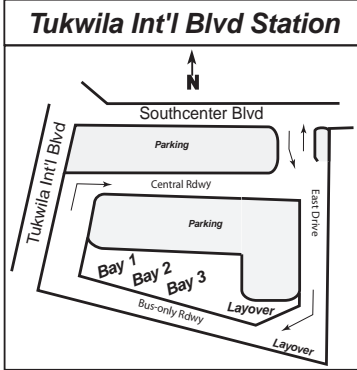
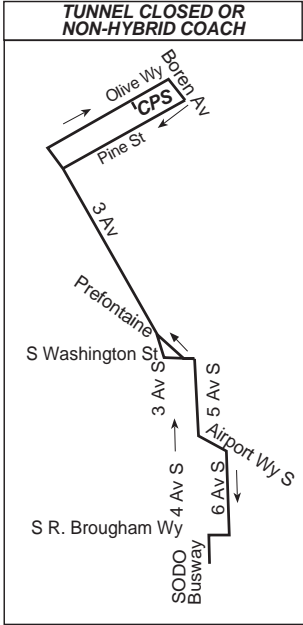
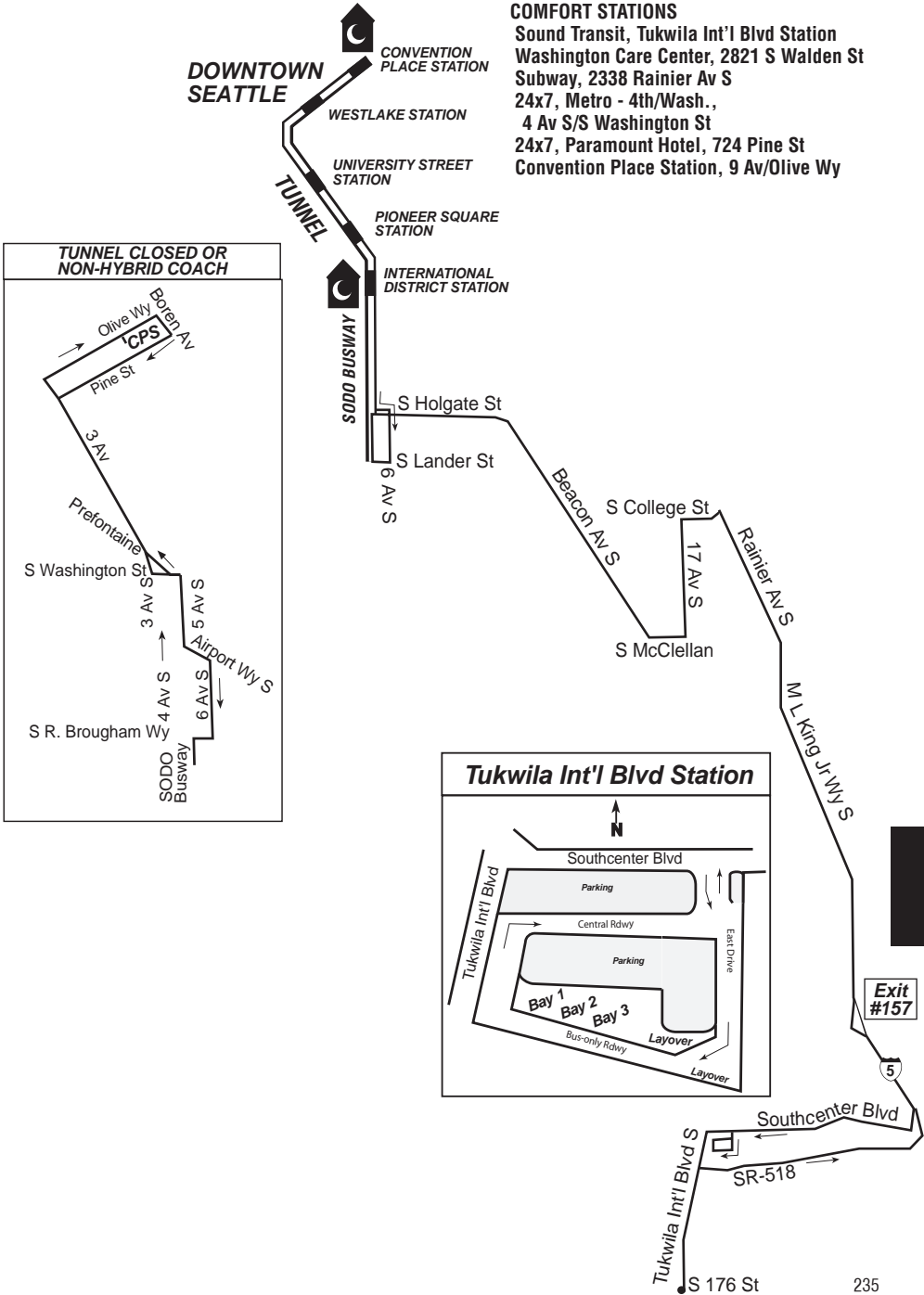
- Tukwila Int'l Blvd S/S 176 St, N/B, farside
- Tukwila Int'l Blvd Station, Bay 2
- ML King Jr Wy S/S Henderson St, N/B, farside
- ML King Jr Wy S/S Myrtle St, N/B, farside
- ML King Jr Wy S/S Edmunds St, N/B, farside
- Rainier Av S/S Forest St, N/B, nearside
- Beacon Av S/S Lander St, N/B, nearside
- SODO Busway/S Lander St, N/B, farside (S/B & N/B service at this stop)
- SODO Busway/S Royal Brougham Wy, N/B, nearside
- 5 Av S/S Jackson St, N/B, farside
- 3 Av/James St, N/B, nearside
- 3 Av/Union St, N/B, nearside
- 3 Av/Pine St, N/B, farside

		FRONT/SIDE		FRONT	
Rt From:	To:	Rt Dest.	"Via" Disp.	F/S DASH CODE	TRAN
97 CPS	TUK INT'L STA	97 Link Shuttle	MLK Jr Wy Tuk Int'l Sta	----	0025
	TUK INT'L STA	97 Link Shuttle	I-5 Tuk Int'l Sta	----	0027
	SEATAC	97 Link Shuttle	MLK Jr Wy SeaTac	----	001E
	SEATAC	97 Link Shuttle	I-5 SeaTac	----	001F
TUK INT'L STA SEATAC	CPS	97 Link Shuttle	MLK Jr Wy Seattle	----	0021
CPS	SEATTLE	97 Link Shuttle	I-5 Seattle	----	0023
		97 Link Shuttle	-----	-----	0017
BEACON HILL	97 Link Shuttle	-----	-----	0018	
MT BAKER	97 Link Shuttle	-----	-----	0019	
CLMBIA CITY	97 Link Shuttle	-----	-----	001A	
OTHELLO	97 Link Shuttle	-----	-----	001B	
RAINIER BCH	97 Link Shuttle	-----	-----	001D	



**ROUTE 97 Link Shuttle**

**COMFORT STATIONS**  
 Sound Transit, Tukwila Int'l Blvd Station  
 Washington Care Center, 2821 S Walden St  
 Subway, 2338 Rainier Av S  
 24x7, Metro - 4th/Wash.,  
 4 Av S/S Washington St  
 24x7, Paramount Hotel, 724 Pine St  
 Convention Place Station, 9 Av/Olive Wy



**Routes 41-99**

# RT. 97 (Rev. 10/10)

## ROUTE 97 Turnback Routes

### SeaTac Airport Station

**TO: N/B Tukwila Int'l Blvd S & S 176 St (SeaTac Airport Station)**

**FROM: S/B Tukwila Int'l Blvd S/S 176 St (SeaTac Airport Station)**

- C** Int'l Blvd
- R** S 192 St
- R** 28 Av S
- R** S 188 St
- L** Int'l Blvd S
- 2** stop N/B at Int'l Blvd S/ S 176 St (SeaTac Airport Station)

### Tukwila International Blvd Station Turnback

**TO: S/B or N/B Tukwila Int'l Blvd Station**

**FROM: N/B or S/B Tukwila Int'l Blvd Station**

- C** Bus-only rdwy
- C** E-W rdwy (thru Station)
- R** N-S rdwy
- 2** BUS ONLY lane to layover

### Rainier Beach Station Turnback

**TO: S/B MLK Jr Wy S/ S Henderson St**

**FROM: N/B MLK Jr Wy S/S Henderson St**

- C** ML King Jr Wy S
- R** S Trenton St
- R** Renton Av S
- R** S Henderson St
- L** ML King Jr Wy S (Temporary zone fs S Henderson St)

**TO: N/B MLK Jr Wy S/ S Henderson St.**

**FROM: E/B MLK Jr Wy S/S Henderson St**

**NOTE: Routing instructions for S/B shuttle terminating at Rainier Beach Station.**

- ◆ MLK Jr Wy S
- L** S Henderson St
- 2** stop
- C** S Henderson St
- L** Renton Av S
- R** S Cloverdale St
- R** Rainier Av S
- R** S Henderson St
- R** MLK Jr Wy S
- 2** stop

### Othello Street Station Turnback

**TO: N/B MLK Jr Wy/ S Myrtle St (Othello Street Station)**

**FROM: S/B MLK Jr Wy S/S Myrtle St (Othello Street Station)**

- ◆ stop fs S Myrtle St
- C** ML King Jr Wy S
- L** S Webster St
- C** Renton Av S
- R** S Kenyon St
- R** ML King Jr Wy S
- 2** stop fs S Myrtle St (Othello Street Station)

**TO: S/B MLK Jr Wy S/ S Myrtle St (Othello Street Station)**

**FROM: N/B MLK Jr. Wy S**

- ◆ MLK Jr Wy S
- L** S Othello St
- R** 38 Av S
- R** S Myrtle St
- R** MLK Jr Wy S
- 2** stop

### Columbia City Station Turnback

**TO: S/B MLK Jr Wy S/S Alaska St (Columbia City Station)**

**FROM: N/B MLK Jr Wy S/S Edmunds St (Columbia City Station)**

- C** MLK Jr Wy S
- R** S Byron St
- R** Rainier Av S
- R** S Walden St
- L** MLK Jr Wy S
- 2** stop fs S Alaska St

**TO: N/B MLK Jr Wy S/ S Edmunds St (Columbia City Station)**

**FROM: S/B MLK Jr Wy S/S Alaska St (Columbia City Station)**

- C** MLK Jr Wy S
- R** S Dawson St
- L** 33 Av S
- L** S Brandon St
- L** MLK Jr Wy S
- 2** stop fs S Edmunds St

### ROUTE 97 Turnback Routes

#### Mt. Baker Station Turnback

**TO: N/B Rainier Av S/ S Forest St (Mt. Baker Station)**

**FROM: S/B Rainier Av S/S Forest St (Mt. Baker Station)**

- C** Rainier Av S
- R** S Walden St
- R** MLK Jr Wy S
- L** Rainier Av S
- 2** stop ns S Forest St (Mt. Baker Transit Center Bay 1)

**TO: S/B Rainier Av S/ S Forest St (Mt. Baker Station)**

**FROM: N/B Rainier Av S/S Forest St (Mt. Baker Station)**

- C** Rainier Av S
- R** S Bayview St
- R** MLK Jr Wy S
- R** S McClellan St.
- L** Rainier Av S
- 2** temporary stop fs S Forest St (entr Mt Baker Station)

#### Beacon Hill Station Turnback

**TO: S/B Beacon Av S/ S Lander St (Beacon Hill Station)**

**FROM: N/B Beacon Av S/S Lander St (Beacon Hill Station)**

- ◆ Beacon Av S
- R** 15 Av S
- L** S College St
- L** 14 Av S
- L** Beacon Av S
- 2** stop fs S Lander St (Beacon Hill Station)

**TO: N/B Beacon Av S & S Lander St (Beacon Hill Station)**

**FROM: S/B Shuttle Routing**

- ◆ Beacon Av S
- R** 15 Av S
- L** S McClellan St
- L** Beacon Av S
- 2** stop ns S Lander St (Beacon Hill Station)

#### SODO Station Turnback

No T/B routing for SODO Station since the bridge service uses the N/B stop for S/B & N/B service.

#### Stadium Station Turnback

**TO: S/B SODO Busway/S Royal Brougham Wy (Stadium Station)**

**FROM: N/B SODO Busway/S Royal Brougham Wy (Stadium Station)**

- R** S Royal Brghm Wy
- R** Airport Wy S
- R** S Massachusetts St
- R** 6 Av S
- L** S Royal Brghm Wy
- L** SODO Busway
- 2** stop (Stadium Station)

**TO: N/B SODO Station/S Royal Brougham Wy (Stadium Station)**

**FROM: S/B SODO/ S Royal Brghm Wy (Stadium Station)**

- C** SODO Busway
- R** S Holgate St
- L** 4 Av S
- L** S Lander St
- L** SODO Busway
- 2** stop (Stadium Station)



# RT. 99 (Rev.6/11)

Major Chg: None  
Minor Chg: 6/11, 6/06

## ROUTE 99

**TO:**

**8 Av S/S King St**

**FROM:**

**8 Av S/S King St**

- ◆ S/B 8 Av S  
(ns S King St)
- R** S King St
- R** 7 Av S
- L** S Jackson St
- R** 1 Av S
- C** 1 Av
- L** Broad St
- L** Alaskan Wy
- L** Yesler Wy
- R** 2 Av Ext S
- R** 2 Av S
- L** S Jackson St
- R** 8 Av S
- S** (ns S King St)

Rt	From:	To:	FRONT/SIDE		FRONT		F/S	TRAN
			Rt#	Disp.	Dest.	"Via" Disp.		
99	ALSK/CLAY	8 S/KING	99	Int'l Dist		Pioneer Sq	—	071A
	8S/KING	ALSK/CLAY	99	Waterfront		Pioneer Sq	—	713
		@1Av/Yesler	99	Waterfront		1 Av		96
<b>*METRO BASE*</b>								
	ANY TERM	RYSN BASE	—	Ryerson Base			—	04D8

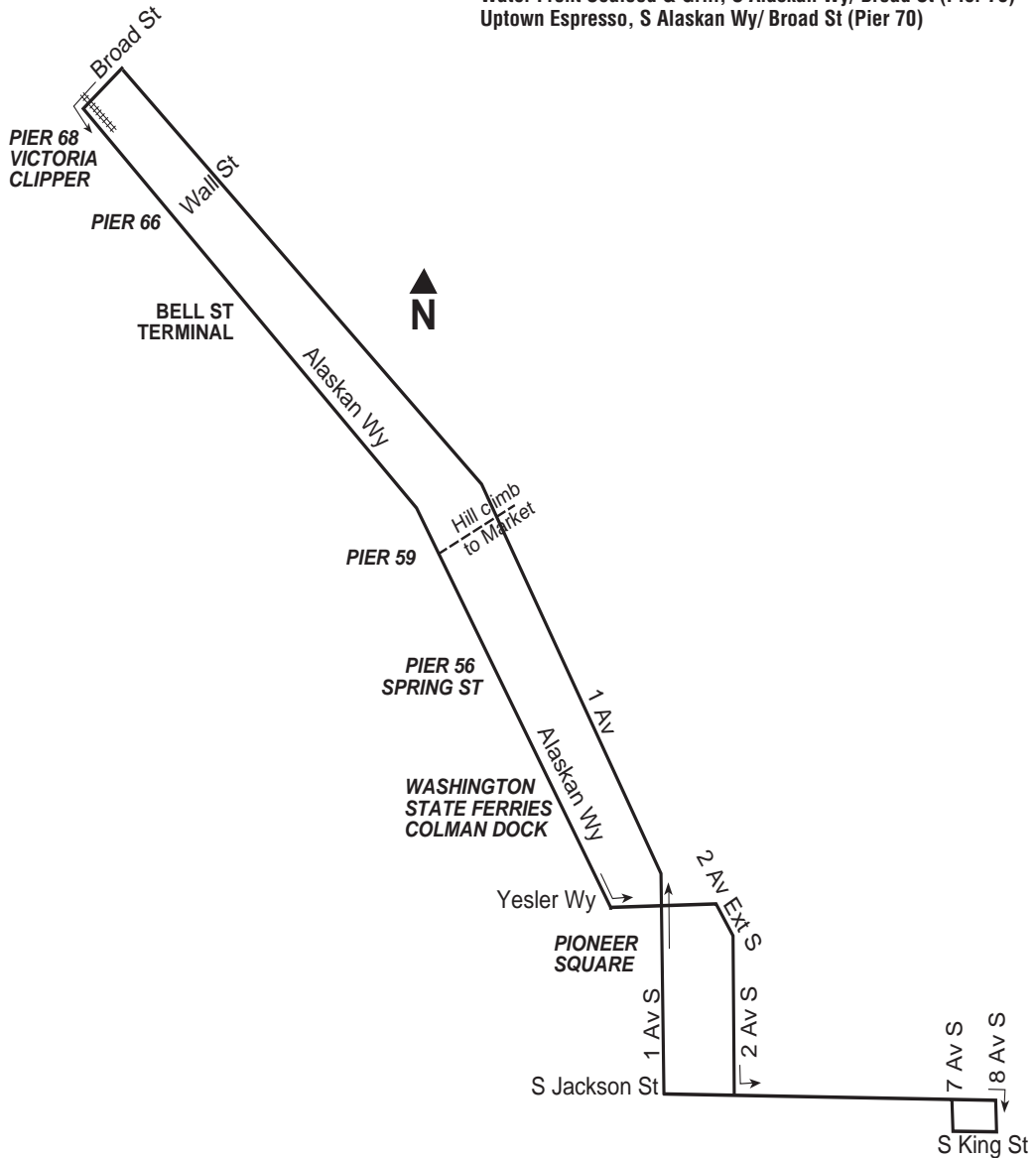
Major Chg: None  
Minor Chg: 6/11, 6/06

(Rev.6/11) **RT. 99**

## ROUTE 99

### COMFORT STATIONS:

Four Seas Restaurant, 714 S King St  
Seattle Public Library, 713 8 Av S  
Port of Seattle, 2711 S Alaskan Wy (Pier 69)  
Water Front Seafood & Grill, S Alaskan Wy/ Broad St (Pier 70)  
Uptown Espresso, S Alaskan Wy/ Broad St (Pier 70)



Routes  
41-99

**BK 99(bus) PDF**

# RT. 101 (Rev.2/11)

Major Chg: 2/97  
Minor Chg: 2/11, 9/09, 9/07

## ROUTE 101

**TO: Convention Place Station**  
**FROM: Renton Transit Center Bay 6**

- ◆ RTC Bay 6 (Burnett Av S)
- L S 3 St
- R Main Av S
- R S Grady Wy
- R Lake Ave S (S Renton P&R)
- C thru P&R
- R Shattuck Av S
- R S Grady Wy
- R Rainier Av S
- L SW Sunset Blvd
- C MLK Jr Wy S (SR-900)
- L entr N/B I-5
- C I-5
- R "W. Seattle Bridge/ Columbian Wy" Exit (#163)
- C "W. Seattle Bridge" exit
- C "Safeco Field/ Spokane St" exit
- C S Spokane St
- R SODO Busway
- C entr IDS
- C Lane #5
- C Bay "A" rte thru tunnel

**When scheduled to lay over at CPS**

- L CPS turnback rte in station
- R Lane #11
- 2 Bay "E"
- C Bay "i" rte thru CPS
- R CPS turnback rte
- R Lane #6 (lay in clear)

**When terminating at CPS**

- 2 Bay A/B

**When scheduled from South Renton P&R**

- ◆ Lake Av S(N/B layover)
- C thru P&R
- R Shattuck Av S
- R S Grady Wy
- R Rainier Av S
- L SW Sunset Blvd
- C reg rte

**TO: Renton Transit Center Bay 6**  
**FROM: Convention Place Station**

- ◆ Lane #6
- C Bay "C" rte thru tunnel
- C thru IDS
- R Lane #6
- C SODO Busway
- L S Spokane St
- R entr S/B I-5
- C I-5
- R "SR-900/ MLK Jr Wy S" Exit (#157)
- C MLK Jr Wy S (SR-900)
- C SW Sunset Blvd
- R Rainier Av S
- L S 7 St
- R Shattuck Av S
- R entr P&R
- L Lake Av S
- L S Grady Wy
- L Main Av S
- R Houser Wy S
- L Mill Av S
- L S 2 St
- L Burnett Av S
- S (RTC Bay 6)

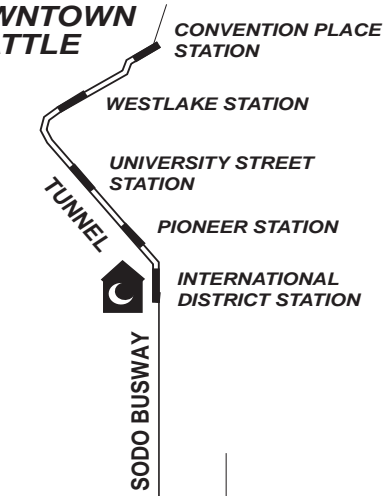
Rt	From:	To:	FRONT/SIDE Dest. Rt# Disp.	FRONT "Via" Disp.	F/S DASH CODE	TRAN
101 S	RENT P&R	CPS	101 Dwntrn Sea @Sodo/Ryal 101 Conv Pl	— All Stations	— —	047F 0006
RTC BAY 6	CPS	CPS	101 Seattle @Sodo/Ryal 101 Conv Pl	S Rent P&R All Stations	— —	0550 0006
CPS	RTC BAY 6	CPS	101 Rent TC	S Rent P&R	—	0626
<b>*METRO BASE*</b>						
ANY TERM	SO BASE	—	South Base	—	—	04D9

Major Chg: 2/97  
 Minor Chg: 9/09, 9/07

(Rev.2/11) **RT. 101**

**ROUTE 101**

**DOWNTOWN SEATTLE**



**COMFORT STATIONS:**

- Convention Place Station, 9 Av/Olive Wy
- Seattle Police West Precinct, 810 Virginia St
- 24x7, Paramount Hotel, 724 Pine St
- 24x7, Metro - 4th/Wash., 4 Av S/S Washington St
- 24x7, P&R - South Renton, 205 S 7 St
- 24x7, Renton Transit Center, S 2nd Street & Burnett Av S

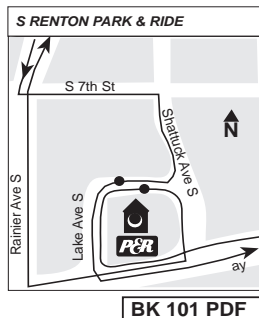
S Spokane



**FARE ZONE**

EXIT 163

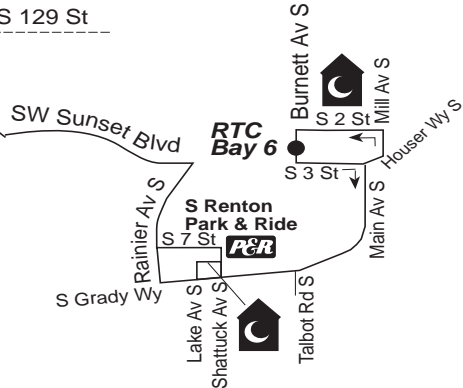
EXIT 157



ML King Jr Way S

ML King Jr Way S

**RENTON**



**Routes 101-149**

# RT. 102 (Rev.2/11)

Major Chg: 2/97  
Minor Chg: 2/11, 9/09, 9/07

## ROUTE 102

**TO: CPS**

**FROM: Renton-Maple Valley Rd/131 Av NE**

- ◆ bus zone fs 131 Av SE
- R** 140 Wy SE
- C** 140 Av SE
- L** SE Fairwood Blvd
- L** 156 Av SE
- C** SE Fairwood Blvd
- C** 161 Av SE
- C** SE 179 St
- L** 151 Av SE
- R** SE Petrovitsky Rd
- R** 128 Av SE
- L** SE 168 St
- R** 116 Av SE
- C** Edmonds Av SE
- L** Puget Dr SE
- C** S Puget Dr
- R** Talbot Rd S (SR-515)
- L** S Grady Wy
- R** Lake Av S  
(S Renton P&R)
- C** thru P&R
- R** Shattuck Av S
- R** S Grady Wy
- R** Rainier Av S
- L** SW Sunset Blvd
- C** M.L..King Jr Wy S  
(SR-900)
- L** entr N/B I-5
- C** I-5
- R** "W. Seattle Bridge/  
Columbian Wy" Exit  
(#163)
- C** "W. Seattle Bridge" exit
- C** "Safeco Field/  
Spokane St" exit
- C** S Spokane St
- R** SODO Busway
- C** entr IDS
- C** Lane #5
- C** Bay "A" rte  
thru tunnel

**When scheduled to lay over at CPS**

- L** CPS turnback rte in station
- R** Lane #11
- 2** Bay "E"
- C** Bay "i" rte thru CPS
- R** CPS turnback rte
- R** Lane #6 (lay in clear)

**When terminating at CPS**

- 2** Bay A/B

**TO: 140 Av SE/  
SE 158 St**

**FROM: CPS**

- ◆ Lane #6
- C** Bay "C" rte  
thru tunnel
- C** thru IDS
- R** Lane #6
- C** SODO Busway
- L** S Spokane St
- R** entr S/B I-5
- C** I-5
- R** "SR-900/M.L.King Jr  
Wy S" Exit (#157)
- C** M.L.King Jr Wy S  
(SR-900)
- C** SW Sunset Blvd
- R** Rainier Av S
- L** S 7 St
- R** Shattuck Av S
- R** entr P&R
- L** Lake Av S
- L** S Grady Wy
- R** Talbot Rd S (SR-515)
- L** S Puget Dr
- C** Puget Dr SE
- R** Edmonds Av SE
- C** 116 Av SE
- L** SE 168 St
- R** 128 Av SE
- L** SE Petrovitsky Rd
- L** 151 Av SE
- R** SE 179 St
- L** 161 Av SE
- C** SE Fairwood Blvd
- C** 156 Av SE
- R** SE Fairwood Blvd
- R** 140 Av SE
- S** (SE 158 St)

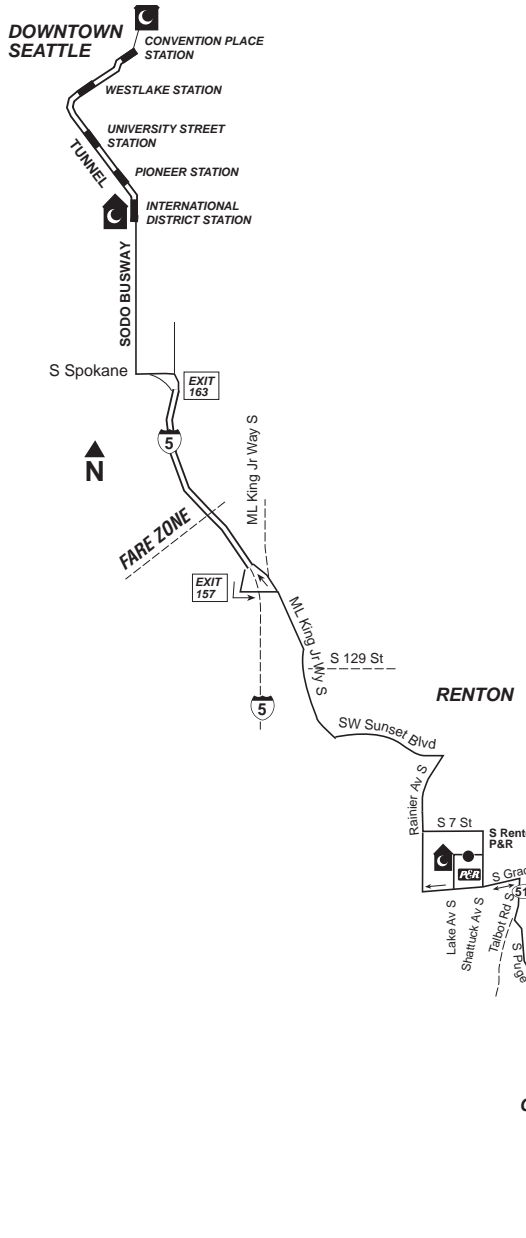
Rt	From:	To:	FRONT/SIDE	FRONT	F/S	TRAN
			Dest.	"Via"		
			Rt# Disp.	Disp.	DASH	CODE
102	MPVL/131	CPS	102 Seattle	S Rent P&R	—	053A
			@Sodo/Ryal	102 Conv Pl	All Stations	018D
		CPS	140/SE158	102 Fairwood	S Rent P&R	— 053C
<b>*METRO BASE*</b>						
	ANY TERM	SO BASE	—	South Base	—	— 04D9



Major Chg: 2/97  
 Minor Chg: 2/11, 9/09, 9/07

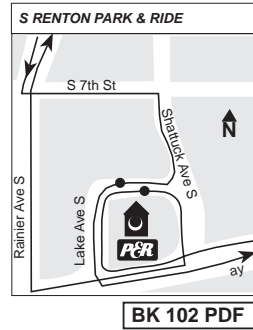
(Rev.2/11) **RT. 102**

**ROUTE 102**



**COMFORT STATIONS:**

- Convention Place Station, 9 Av/Olive Wy
- Seattle Police West Precinct, 810 Virginia St
- 24x7, Paramount Hotel, 724 Pine St
- 24x7, Metro - 4th/Wash., 4 Av S/S Washington St
- 24x7, P&R - South Renton, 205 S 7 St
- 24x7, Renton Transit Center, S 2nd Street & Burnett Av S
- Albertsons, 14215 SE Petrovitsky Rd



**Routes  
101-149**

# RT. 105 (Rev.9/03)

Major Chg: New 9/96  
Minor Chg: 9/03

## ROUTE 105

**TO: Harrington Av NE/  
NE 16 St**

**TO: Renton Transit  
Center Bay 5**

**FROM:  
Renton Transit  
Center Bay 5**

**FROM:  
Harrington Av NE/  
NE 16 St**

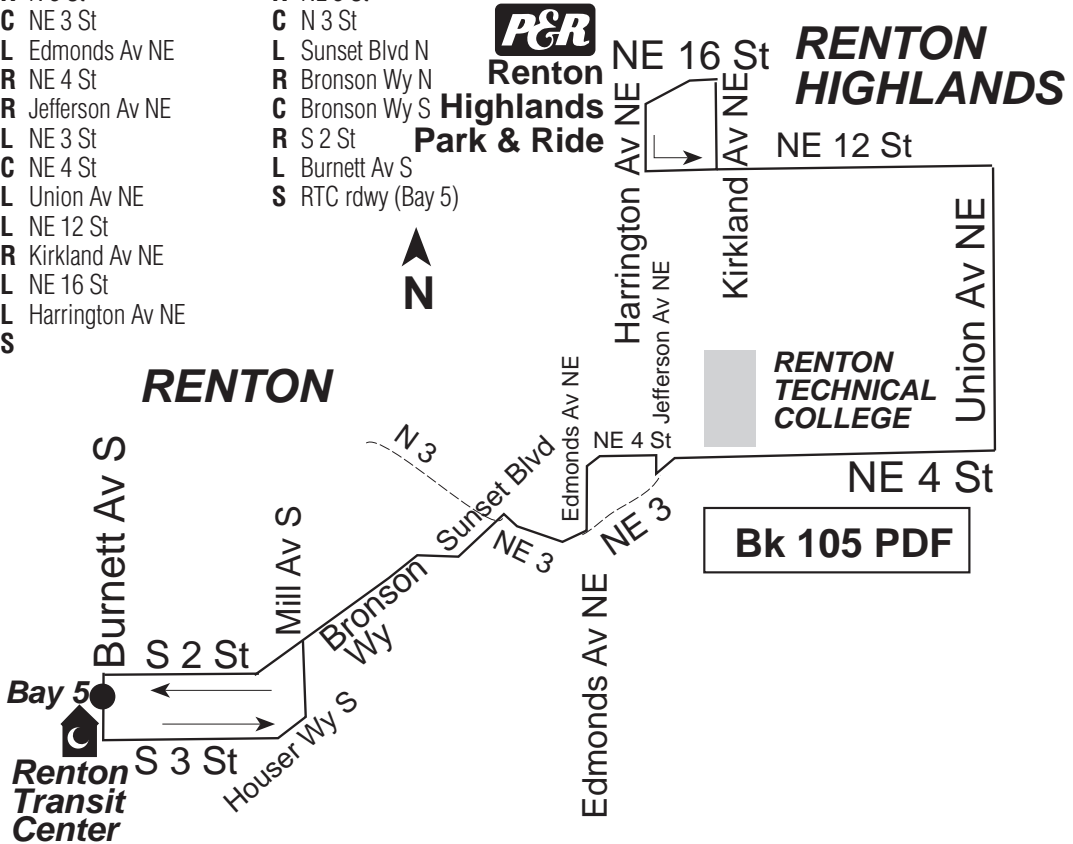
- ◆ RTC rdwy (Bay 5)
- C** Burnett Av S
- L** S 3 St
- L** Houser Wy S
- L** Mill Av S
- R** Bronson Wy S
- C** Bronson Wy N
- L** Sunset Blvd N
- R** N 3 St
- C** NE 3 St
- L** Edmonds Av NE
- R** NE 4 St
- R** Jefferson Av NE
- L** NE 3 St
- C** NE 4 St
- L** Union Av NE
- L** NE 12 St
- R** Kirkland Av NE
- L** NE 16 St
- L** Harrington Av NE
- S**

- ◆ Harrington Av NE
- L** NE 12 St
- R** Union Av NE
- R** NE 4 St
- C** NE 3 St
- R** Jefferson Av NE
- L** NE 4 St
- L** Edmonds Av NE
- R** NE 3 St
- C** N 3 St
- L** Sunset Blvd N
- R** Bronson Wy N
- C** Bronson Wy S
- R** S 2 St
- L** Burnett Av S
- S** RTC rdwy (Bay 5)

FRONT						
Rt	From:	To:	Dest. Rt# Disp.	"Via" Disp.	F/S DASH CODE	TRAN
105	HARR/NE16	RENT TC5	105 Renton	Renton Tech	—	0430
	RENT TC5	HARR/NE16	105 Rnt Highlands	Rent Tech	—	074E
<b>*METRO BASE*</b>						
	ANY TERM	SO BASE	—	South Base	—	04D9

**COMFORT STATIONS:**

- 24x7, Renton Transit Center, S 2nd Street & Burnett Av S
- 24x7, Arco AM/PM Gas, 2900 NE 3 St
- Subway, 4020 NE 4 St



Major Chg: New 9/96  
 Minor Chg: 6/11, 2/11, 9/09, 9/07

(Rev.6/11) **RT. 106**

**ROUTE 106**

**TO: Convention Place Station**

**FROM: Renton Transit Center Bay 9**

- ◆ RTC Bay 9 (Burnett Av S)
- L S 2 St
- R Rainier Av S
- L Renton Av Ext
- L Renton Av S
- R 51 Av S
- L Rainier Av S
- L S Henderson St

**When scheduled from Rainier Av S/ S Henderson St (WB)**

- ◆ Rainier Av S
- C S Henderson St
- C reg rte

- C Carkeek Dr S
- R 39 Av S
- L Beacon Av S
- L S Myrtle St
- L S Albro Pl
- R Stanley Av S
- R 13 Av S
- L Airport Wy S
- L Lucille St
- R Denver Av S
- C S Dawson St
- R 4 Av S
- R S Industrial Wy
- L 6 Av S
- L S Spokane St
- R SODO Busway
- C entr IDS
- C Lane #5
- C Bay "A" route thru tunnel

**When terminating at CPS Bay "A/B"**

- 2 Bay A/B

- L CPS turnback route in station
- R Lane (#11)
- S Bay "E"
- C Bay "i" route thru CPS
- R CPS turnback rte
- R Lane #5 (lay in clear)
- S

**When scheduled from Williams Av S/S 2 St**

- ◆ Williams Av S
- R S 2 St
- L Logan Av S
- L S 3 St
- L Burnett Av S
- 2 RTC Bay 9
- C reg rte

**When scheduled to 9 Av/Olive Wy (when tunnel is CLOSED)**

- operate reg rte
- 2 SODO Busway
- L S Royal Brougham Wy
- R 4 Av S
- C 4 Av S Island Stop at 4/Jackson
- C 4 Av S
- C 4 Av
- R Olive Wy
- S (fs 9 Av)

**TO: Renton Transit Center Bay 9**

**FROM: Convention Place Station**

- ◆ Lane #5
- C Bay "C" route thru tunnel
- C thru IDS
- 2 Lane #6
- C SODO Busway
- L S Spokane St
- R 6 Av S
- R S Industrial Wy
- L 4 Av S
- L S Lucille St
- R Airport Wy S
- R 13 Av S
- L S Albro Pl
- R Swift Av S
- C S Myrtle St
- R Beacon Av S

**When scheduled from Beacon Av S/ S Myrtle St**

- ◆ Beacon Av S (f/s S Myrtle St)
- C 39 Av S
- L Carkeek Dr S
- C S Henderson St
- R Rainier Av S

- R 51 Av S
- L Renton Av S
- C Renton Av Ext
- R Rainier Av S
- L S 3 St
- L Burnett Av S
- S RTC Bay 9

**When scheduled to Williams Av S/S 2 St**

- ◆ RTC Bay 9
- C Burnett Av S
- R S Tobin St
- R Williams Av S
- S

**When scheduled from 9 Av/Olive Wy (when tunnel is CLOSED)**

- ◆ Olive Wy
- L Terry Av
- L Stewart St
- L 2 Av
- C 2 Av S
- C 2 Av Ext S
- C 4 Av S
- L S Royal Brougham Wy
- R SODO Busway
- C reg rte

						FRONT		
Rt	From:	To:	Dest. Rt# Disp.	"Via" Disp.	F/S DASH CODE	TRAN		
106	RTC BAY 9	CPS	106 Seattle	Rain Bch Sta.	053E			
	2/WIL	9/OLIV						
	BEK/MYR	@SODO/ROYL106	Conv PI	All Stations	0007			
	CPS	RTC BAY 9	106 Renton	Rain Bch Sta. #177	0540			
	9/OLIV	2/WIL						
<b>*DASH SIGN Instructions*</b>								
#177-Display Dash Sign #177 "Serves Renton Transit Center"								
<b>*METRO BASE*</b>								
ANY TERM SO BASE — South Base ——— 04D9								

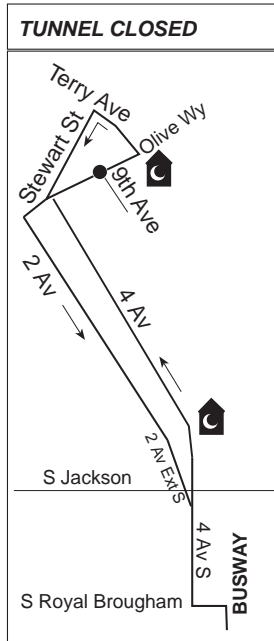
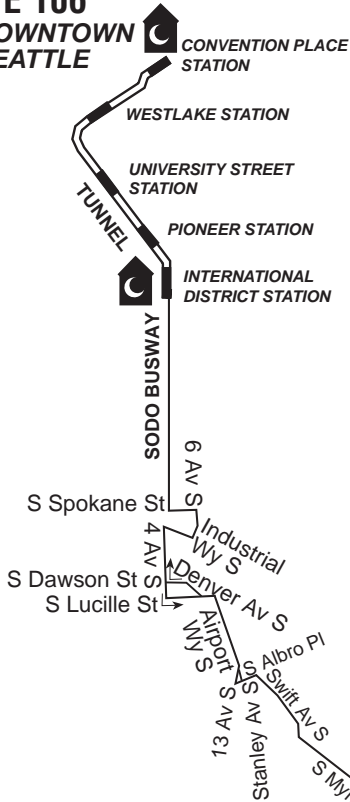
**Routes 101-149**

# RT. 106 (Rev.6/11)

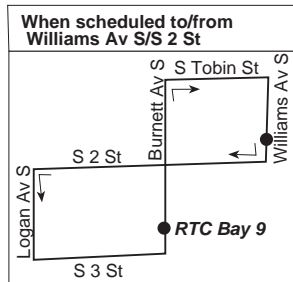
Major Chg: 9/96  
Minor Chg: 6/11, 2/11, 9/09, 9/07

## ROUTE 106

**DOWNTOWN SEATTLE**



- COMFORT STATIONS:**
- Convention Place Station, 9 Av/Olive Wy
  - Subway Restaurant, 1800 8 Av
  - Seattle Police West Precinct, 810 Virginia St
  - 24x7, Paramount Hotel, 724 Pine St
  - 24x7, Metro - 4th/Wash., 4 Av S/S Washington St
  - 24x7, Metro - Rainier/Henderson, Rainier Av S/S Henderson St
  - Saar's Market Place, 9000 Rainier Av S
  - Fire Station #33, 9645 Renton Av S
  - 24x7, Renton Transit Center, S 2nd Street & Burnett Av S



Major Chg: 9/09 (107), 9/96  
 Minor Chg: 9/01

(Rev.2/5/11) **RT. 107 (148)**

**ROUTE 107**

**TO:**  
**S Henderson St/  
 Rainier Av S**  
**FROM:**  
**Renton Transit Center**

- ◆ Bay 2 (from Rt 148)
- R Logan Av S
- L S 2 St
- L Rainier Av S
- R SW Sunset Blvd
- R Hardie Av SW
- C Taylor Av NW
- L Taylor PI NW
- R 87 Av S
- L S 115 PI
- R 84 Av S
- L S 114 St
- R 80 Av S
- L S 114 St
- L Cornell Av S

**When scheduled from  
 Cornell Av S/S 114 St**

- ◆ Cornell Av S
- C 74 Av S
- R Renton Av S
- L 68 Av S
- C S 124 St
- C 64 PI S
- R Beacon Av S
- C 51 Av S
- L Renton Av S
- L S Henderson St
- R M.L. King Jr Wy S
- R S Trenton St
- R Renton Av S
- L S Henderson St
- R Rainier Av S
- L Seward Park Av S
- L S Henderson St
- 2 W/B nearside layover zone (north side of S Henderson St)

**TO:**  
**Renton Transit Center**  
**FROM:**  
**S Henderson St/  
 Rainier Av S**

- ◆ S Henderson St (W/B layover zone)
- C S Henderson St
- R M.L. King Jr Wy S
- R S Trenton St
- R Renton Av S
- R 51 Av S
- L S Leo St
- R 56 Av S
- L S Avon St
- R 59 Av S
- L Beacon Av S
- L 64 PI S
- C S 124 St
- C 68 Av S
- R Renton Av S
- L 74 Av S
- C Cornell Av S
- R S 114 St
- R 80 Av S
- L S 114 St
- R 84 Av S
- L S 115 PI
- R 87 Av S
- L Taylor PI NW
- R Taylor Av NW
- C Hardie Av SW
- L SW Sunset Blvd
- C S 3 St
- L Logan Av S
- R RTC rdwy
- S Bay 4 (continue as Rt 148)

**When scheduled to  
 Renton TC Bay 2**

- C 3 St
- L Burnett Ave S
- L RTC rdwy
- 2 Bay 2

**ROUTE 148**

**TO: Renton TC**  
**FROM:**  
**SE 177 St/140 Av SE**

- ◆ SE 177 St
- R 140 Av SE
- L SE Fairwood Blvd
- L 132 PI SE
- R SE 164 St
- R 126 Av SE
- C 123 Av SE
- C Kirkland Av SE
- R Lk Youngs Wy SE
- R Royal Hills Dr SE
- C SE Royal Hills Dr
- R thru turnaround
- L SE Royal Hills Dr
- C Royal Hills Dr SE
- C SE Royal Hills Dr
- R Puget Dr SE
- C S Puget Dr
- R Talbot Rd S (SR-515)
- L S Grady Wy
- R Lake Av S (S Ren P&R)
- R P&R E-W rdwy
- C thru P&R
- R Shattuck Av S
- L S Grady Wy
- L Main Av S
- R Houser Wy S
- L Mill Av S
- L S 2 St
- L Burnett Av S
- R RTC rdwy
- S Bay 2 (continue as Rt 107)

**TO:**  
**SE 177 St/140 Av SE**  
**FROM: Renton TC**

- ◆ Bay 4 (from Rt 107)
- R Burnett Av S
- L S 3 St
- R Main Av S
- R S Grady Wy
- R Shattuck Av S (S Renton P&R)
- L P&R E-W rdwy thru P&R
- L Lake Av S
- L S Grady Wy
- R Talbot Rd S (SR-515)
- L S Puget Dr
- C Puget Dr SE
- L SE Royal Hills Dr
- C Royal Hills Dr SE
- C SE Royal Hills Dr
- R thru turnaround
- L SE Royal Hills Dr
- C Royal Hills Dr SE
- L Lk Youngs Wy SE
- L Kirkland Av SE
- C 123 Av SE
- C 126 Av SE
- L SE 164 St
- L 132 PI SE
- R SE Fairwood Blvd
- R 140 Av SE
- L SE Petrovitsky Rd
- R 143 Av SE
- R SE 177 St
- S

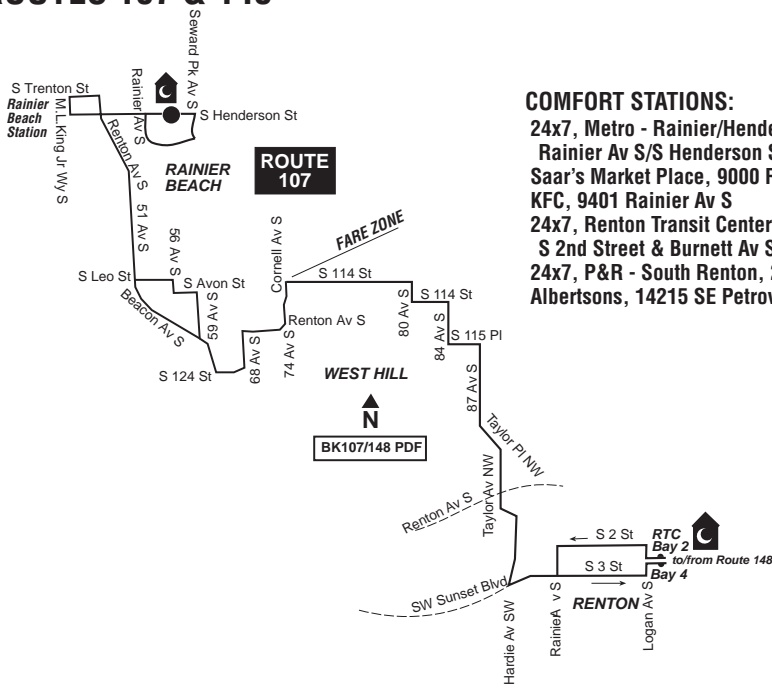
Rt	From:	To:	Rt#	Dest. Disp.	FRONT		F/S	TRAN DASH CODE
					"Via" Disp.			
107	RAIN/HEND	RTC BAY4	107	Renton	West Hill	—	—	047D
	RTC BAY2	RAIN/HEND	107	Rainier Bch	West Hill	—	—	0480
	CORN/114	RAIN/HEND	107	Rainier Bch	—	—	—	05DC
148	RTC BAY 4	SE177/140	148	Fairwood	S Rent. P&R	—	—	0484
	SE177/140	RTC BAY2	148	Renton	S Rent. P&R	—	—	0482
<b>*METRO BASE*</b>								
	ANY TERM	SO BASE		South Base	—	—	—	04D9
<b>*NOTE*</b>								
When thru-routed from 107 to 148, change signs at S 3 St & Rainier Av S								
When thru-routed from 148 to 107, change signs at Mill Av S & S 3 St								

**Routes 101-149**

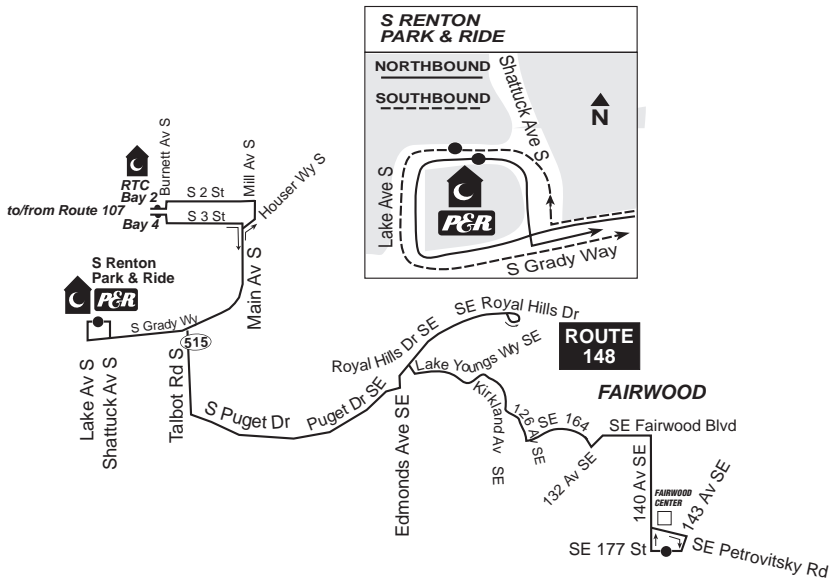
# RT. 107 (148) (Rev.2/5/11)

Major Chg: 9/09  
Minor Chg: 9/01

## ROUTES 107 & 148



- COMFORT STATIONS:**
- 24x7, Metro - Rainier/Henderson, Rainier Av S/S Henderson St
  - Saar's Market Place, 9000 Rainier Av S
  - KFC, 9401 Rainier Av S
  - 24x7, Renton Transit Center, S 2nd Street & Burnett Av S
  - 24x7, P&R - South Renton, 205 S 7 St
  - Albertsons, 14215 SE Petrovitsky Rd



Major Chg: 2/02  
 Minor Chg: 9/08, 9/07, 9/06

(Rev.9/08) **RT. 110**

**ROUTE 110**

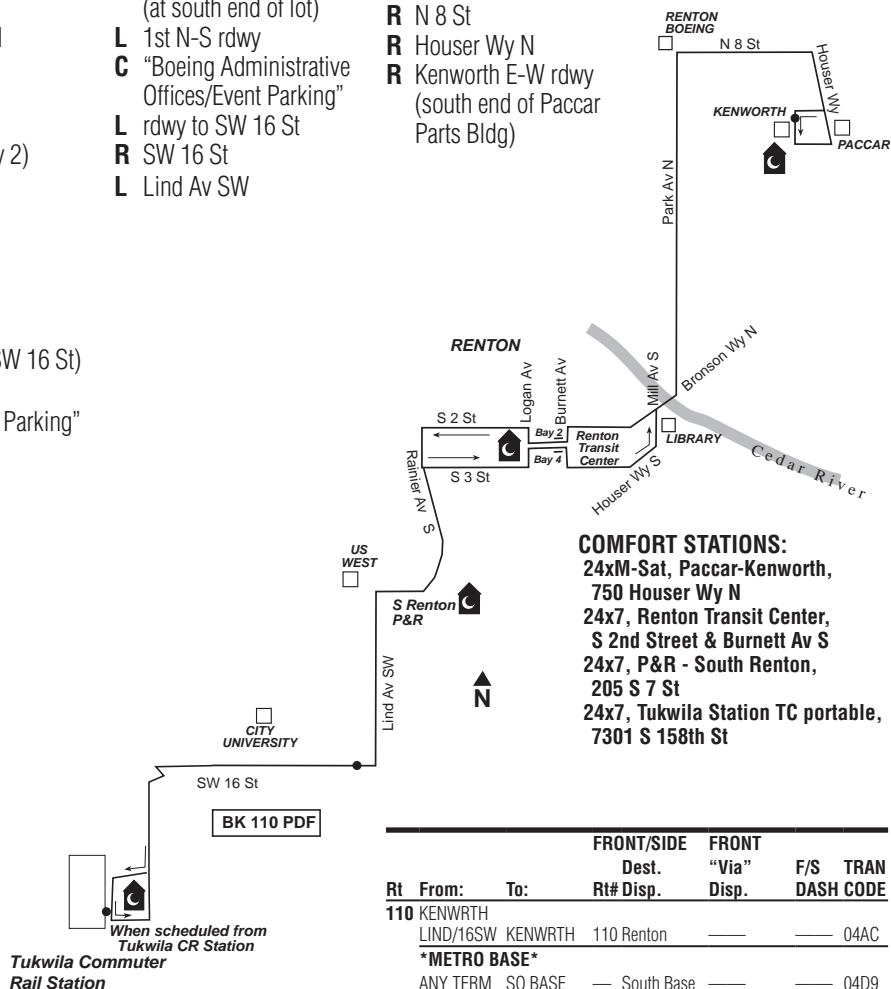
**TO:**  
**Kenworth Truck**  
**FROM:**  
**Kenworth Truck**

- ◆ N-S rdwy (Kenworth parking lot - west side)
- L E-W rdwy(Kenworth parking lot - south side)
- L Houser Wy N
- L N 8 St
- L Park Av N
- R Bronson Wy N
- C Bronson Wy S
- R S 2 St
- L Burnett Av S
- R RTC rdwy (Bay 2)
- R Logan Av S
- L S 2 St
- L Rainier Av S
- R SW 7 St
- L Lind Av SW
- R SW 16 St
- L rdwy (end of SW 16 St)
- R N-S rdwy  
 "Boeing Event Parking"

- C N-S rdwy  
 (into Commuter Rail parking lot)
  - R 1st E-W rdwy
  - L 1st N-S rdwy
- 
- When scheduled from Tukwila CR Station**
- ◆ 1st N-S rdwy  
 (layover in parking lot)
  - C reg rte
  - L 1st E-W rdwy  
 (at south end of lot)
  - L 1st N-S rdwy
  - C "Boeing Administrative Offices/Event Parking"
  - L rdwy to SW 16 St
  - R SW 16 St
  - L Lind Av SW

- R SW 7 St
- L Rainier Av S
- R S 3 St
- L Logan Av S
- R RTC rdwy (Bay 4)
- R Burnett Av S
- L S 3 St
- L Houser Wy S
- L Mill Av S
- R Bronson Wy S
- C Bronson Wy N
- L Park Av N
- R N 8 St
- R Houser Wy N
- R Kenworth E-W rdwy  
 (south end of Paccar Parts Bldg)

- C N-S rdwy (Kenworth parking lot - west side)
- S (ns of motorcycle parking area)



**COMFORT STATIONS:**  
 24xM-Sat, Paccar-Kenworth,  
 750 Houser Wy N  
 24x7, Renton Transit Center,  
 S 2nd Street & Burnett Av S  
 24x7, P&R - South Renton,  
 205 S 7 St  
 24x7, Tukwila Station TC portable,  
 7301 S 158th St

**Routes  
 101-149**

Rt	From:	To:	FRONT/SIDE Dest. Rt# Disp.	FRONT "Via" Disp.	F/S DASH CODE	TRAN DASH CODE	
110	KENWRTH	LIND/16SW	KENWRTH	110 Renton	—	—	04AC
<b>*METRO BASE*</b>							
	ANY TERM	SO BASE	—	South Base	—	—	04D9

# RT. 111 (Rev.2/12)

Major Chg: 9/96  
Minor Chg: 2/11, 6/07, 2/07, 2/06

## ROUTE 111

**TO: 9 Av/Howell St**

**FROM:Hoquiam Av NE (142 Av SE) / NE 4 St**

- ◆ NE 4 St (ns Hoquiam Av NE layover)
- R** Jericho Av NE
- C** 144 Av SE
- L** SE 141 St
- C** SE 142 St
- R** 154 Av SE
- L** SE 142 Pl (Orting Rd)
- R** 156 Av SE
- L** SE 144 St
- L** 169 Av SE
- R** SE 136 St
- L** 172 Av SE
- R** SE 134 St
- R** 182 Av SE
- L** SE 135 St
- L** 186 Av SE
- R** SE 133 Pl
- L** Lk Kathleen Rd SE
- L** SE 128 St
- C** NE 4 St
- R** Monroe Av NE
- L** NE 10 St
- R** NE Sunset Blvd
- L** Kirkland Av NE
- L** NE 16 St
- R** Edmonds Av NE
- L** NE 27 St
- C** Kennewick Pl NE
- C** NE 30 St
- R** entr N/B I-405
- C** I-405
- R** "112 Av SE" Exit (#9)
- S** Newport Hills Frwy Sta
- C** entr N/B I-405
- C** I-405
- R** "I-90 West/Seattle" Exit (#11)
- C** I-90 reg. lanes
- C** I-90 HOV lane (left side of reg lanes)
- L** 80 Av SE exit("HOV only")

- R** 80 Av SE
- L** N Mercer Wy (do not stop at P&R stop)
- L** 77 Av SE
- R** entr I-90 "buses/carpools"
- C** I-90 Express lanes
- C** I-90 Bus/Carpool lane (west of Rainier Av S freeway station)
- C** I-90 Bus/Carpool lane

**When Express lanes are CLOSED (west of Mercer Island)**

- C** N Mercer Wy
- C** entr W/B I-90
- C** I-90 (reg lanes)
- L** "Buses/Carpools" exit (upon exiting Mt Baker tunnel)
- C** I-90 Bus/Carpool lane
- C** reg rte

- C** I-90 reg lanes
- C** I-90 Express lanes
- C** I-90 Bus/Carpool lane (west of Rainier Av S freeway station)
- C** I-90 Bus/Carpool lane
- C** 5 Av S
- L** S Washington St
- R** 4 Av S
- C** 4 Av
- R** Olive Wy
- L** Howell St
- S** (ns 9 Av)

**When sked from Monroe Av NE/NE 4 St (N/B)**

- ◆ Monroe Av NE(fs 4 Av)
- C** reg rte

**TO: Jericho Av NE/NE 4 St**

**FROM: 8 Av/Bell St Layover (fs)**

- ◆ Bell St (north side of street ns 7 Av)
- L** 2 Av
- C** 2 Av Ext S
- L** S Washington St
- R** 5 Av S
- R** entr E/B I-90 ("Buses/Carpools")
- C** I-90 Bus/Carpool lanes
- C** I-90 Express lanes (east of Rainier Av S freeway station)
- C** HOV left lane("Jct I-405/Bellevue Wy/exit only")

**When Express Lanes are CLOSED**

- C** I-90 Bus/Carpool lane
- R** I-90 reg lane east of Rainier Av S frwy sta.; use left-side HOV lane after 77 Av SE
- C** HOV lane "I-90 east/Jct I-405/Buses/Carpools only"
- C** HOV left lane ("Jct I-405/Bellevue Wy/exit only")

- R** "Jct I-405 Everett/Renton" exit
- R** "I-405 South/Renton/Tacoma" Exit )
- C** I-405

**When S/B I-405 is congested**

- R** "Coal Crk Pkwy" Exit (#10)
- C** entr S/B I-405
- C** I-405
- R** "112 Av SE" Exit (#9)
- S** Newport Hills frwy sta.
- C** entr S/B I-405
- C** I-405
- R** "NE 30 St" Exit (#6)
- L** N 30 St
- C** NE 30 St
- C** Kennewick Pl NE
- C** NE 27 St
- R** Edmonds Av NE
- L** NE 16 St
- R** Kirkland Av NE
- R** NE Sunset Blvd
- L** NE 10 St
- R** Monroe Av NE

**When scheduled to Monroe Av NE/NE 4 St (S/B)**

- S** ns NE 4 St
- L** NE 4 St
- C** SE 128 St
- R** Lk Kathleen Rd SE
- R** SE 133 Pl
- L** 184 Av SE
- R** SE 135 St
- R** 182 Av SE
- L** SE 134 St
- L** 172 Av SE
- R** SE 136 St
- L** 169 Av SE
- R** SE 144 St
- R** 156 Av SE
- L** SE 142 Pl (Orting Rd)
- R** 154 Av SE
- L** SE 142 St
- C** SE 141 St
- R** 144 Av SE
- C** Jericho Av NE
- S** (ns NE 4 St)

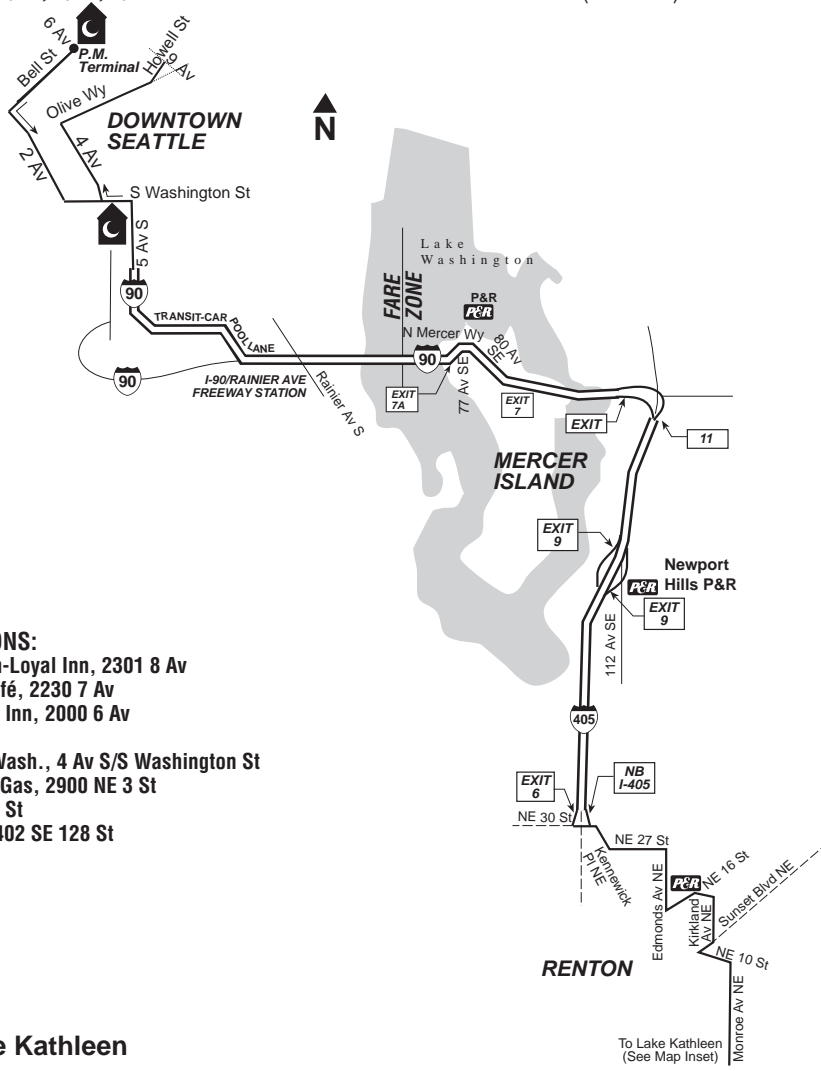
Rt	From:	To:	FRONT/SIDE	FRONT	F/S	TRAN DASH CODE
			Dest. Rt#	Disp.		
111	HOQ/NE4	9/HOW	111 Seattle	Express	---	0033
	MON/NE4					
	7/BELL	JER/NE4	111 Lk Kathleen	I-90	---	0335
		MON/NE4	111 NE4/Monroe	I-90	---	0548
<b>*Metro Base*</b>						
	ANY TERM	SO BASE	---	South Base	---	04D9



Major Chg: 9/96  
 Minor Chg: 2/11, 6/07, 2/07, 2/06

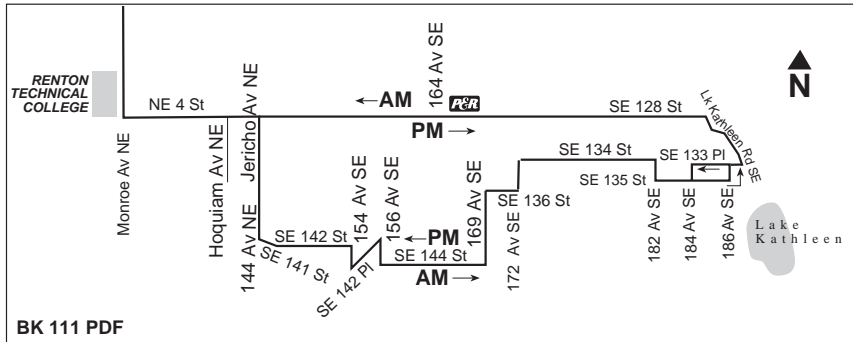
(Rev.2/11) **RT. 111**

**ROUTE 111**



- COMFORT STATIONS:**
- 24x7, Best Western-Loyal Inn, 2301 8 Av
  - 24x7, Hurricane Café, 2230 7 Av
  - 24x7, Sixth Avenue Inn, 2000 6 Av
  - Subway, 2423 2 Av
  - 24x7, Metro - 4th/Wash., 4 Av S/S Washington St
  - 24x7, Arco AM/PM Gas, 2900 NE 3 St
  - Subway, 4020 NE 4 St
  - CFFM / 76 Gas, 16402 SE 128 St

**Lake Kathleen**



**Routes  
101-149**

BK 111 PDF

# RT. 113 (Rev.9/07)

Major Chg: None  
Minor Chg: 9/07

## ROUTE 113

### AM ROUTING

**TO:**  
**3 Av/Seneca St**  
**FROM:**  
**26 Av SW/SW 116 St**

- ◆ 26 Av SW
- R** SW Roxbury St

**When scheduled to 15 Av SW/SW Roxbury St**  
**S** (fs15 Av SW)

- L** Olson Pl SW
- R** entr Myers Wy P&R
- C** thru P&R
- L** Myers Wy S
- C** 1 Av S
- R** entr N/B SR-509  
("To Seattle Hwy 99/I-5")
- C** SR-509
- C** 1 Av S Bridge  
(Hwy 99)
- L** E Marginal Wy S  
(Hwy 99)
- C** Alaskan Wy Viaduct  
(Hwy 99)
- R** "Seneca St" exit
- L** 1 Av
- R** Virginia St
- R** 3 Av
- S**

### PM ROUTING

**TO:**  
**26 Av SW/SW 116 St**  
**FROM:**  
**1 Av/Blanchard St**

- ◆ Blanchard St
- R** 3 Av
- R** Columbia St
- C** Alaskan Wy Viaduct  
(Hwy 99)
- C** E Marginal Wy S
- R** 1 Av S Bridge
- C** 1 Av S (SR-509)
- R** "White Center/ Myers Wy S" exit
- C** 1 Av S
- C** Myers Wy S
- R** entr Myers Wy P&R
- C** thru P&R
- L** Myers Wy S
- L** Olson Pl SW
- R** SW Roxbury St
- L** 26 Av SW
- R** SW 114 St
- L** 28 Av SW
- L** SW 116 St
- L** 26 Av SW
- S**

Rt	From:	To:	FRONT/SIDE	FRONT	F/S	TRAN
			Dest. Rt# Disp.	"Via" Disp.		DASH CODE
113	1AV/BLCH	26 SW/116	113 Shorewood	—	#605	01F6
	26SW/116	2EXT/JAXN	113 Downtown	—	—	01F7
		3/SENCA				
		15SW/RXBY	113 White Center Shuttle	—	—	0272
<b>*METRO BASE*</b>						
	ANY TERM	RYSN BASE	— Ryerson Base	—	—	04D8
<b>*DASH SIGN Instructions*</b>						
From 2/PIKE to MARG/HDSN display dash sign #605 - "Via Alaskan Wy Viaduct"						

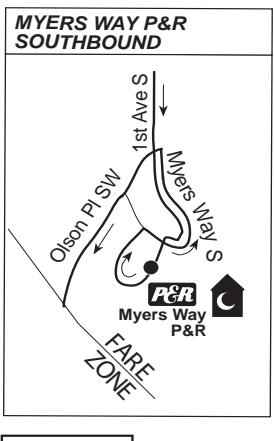
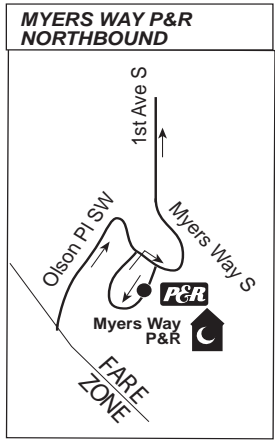
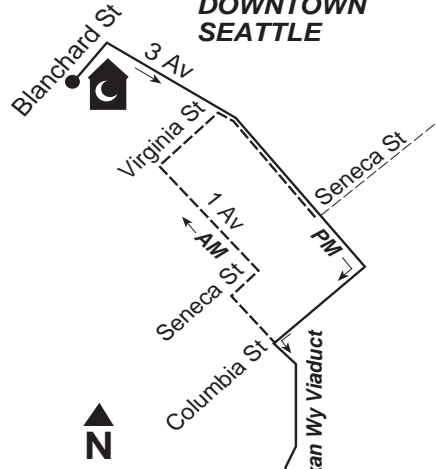
Major Chg: None  
 Minor Chg: 9/07

# ROUTE 113

## COMFORT STATIONS:

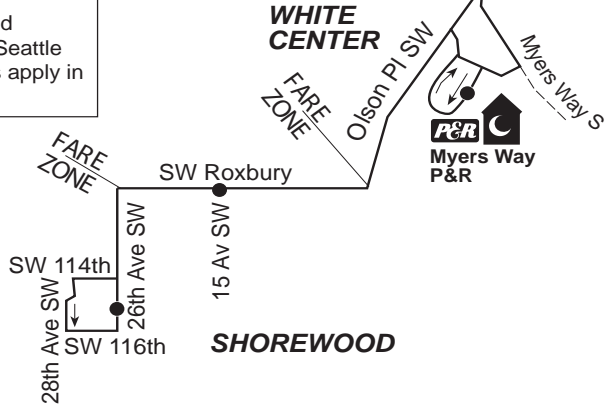
- Tully's Coffee, 2000 1 Av
- Palladian Apts/Mickey Flynn's, 2000 2 Av
- Federal Center South, 4735 E Marginal Wy S
- 24x7, P&R - Meyers Way, 9000 Olson PI SW
- A&B Laundromat, 9644 14 Av SW
- Golden House Deli, 9823 15 Av SW
- West Seattle Foursquare Church, 11452 26 Av SW

# (Rev.9/07) RT. 113 DOWNTOWN SEATTLE



**Fare Zone Information**  
 The area between 26th Ave SW and Olson PI SW is considered on the Seattle City Limits. Buffer zone procedures apply in this area

## BK 113



**Routes  
 101-149**

# RT. 114 (Rev.2/12)

**Major Chg: None**  
**Minor Chg: 2/11, 2/10, 9/09, 2/08, 2/07, 2/06**

## ROUTE 114

**TO:**  
**9 Av/Howell St**  
**FROM:**  
**Union Av SE/SE 2 PI**

- ◆ Union Av SE
- L SE 4 St

---

- Slow Order**  
15 mph or less on SE 4 St  
between Union Av SE &  
Chelan Av SE

---

- L Chelan Av SE
- L SE 2 PI
- R Union Av SE
- C Union Av NE  
(132 Av SE)
- R NE Sunset Blvd
- L Duvall Av NE
- C Coal Creek Pkwy SE
- R Newcastle Golf  
Club Rd
- L Newcastle Wy
- R 123 Av SE
- L SE 60 St
- R 119 Av SE

**Slow Order**  
20 mph or less on 119 Av  
SE between SE 60 St &  
SE 48 St

- L Coal Creek Pkwy SE
- R entr N/B I-405
- C I-405
- R "I-90 West/Seattle" Exit  
(#11)
- C I-90 reg. lanes
- C I-90 HOV lane (left side  
of reg lanes)
- L 80 Av SE exit("HOV only")
- R 80 Av SE
- L N Mercer Wy (do not  
stop at P&R stop)
- L 77 Av SE
- R entr I-90 "buses/  
carpools"

- C I-90 Express lanes
- C I-90 Bus/Carpool lane  
(west of Rainier Av S  
freeway station)
- C I-90 Bus/Carpool lane

**When Express lanes  
are CLOSED (west of  
Mercer Island)**

- C N Mercer Wy
- C entr W/B I-90
- C I-90 (reg lanes)
- L "Buses/Carpools" exit  
(upon exiting Mt Baker  
tunnel)
- C I-90 Bus/Carpool lane
- C reg rte

---

- C I-90 Bus/Carpool lane  
(west of Rainier Av S  
freeway station)
- C I-90 Bus/Carpool lane
- C 5 Av S
- L S Washington St
- R 4 Av S
- C 4 Av
- R Olive Wy
- L Howell St
- S (ns 9 Av)

**TO:**  
**Union Av SE/SE 2 PI**  
**FROM: 8 Av/Bell St**  
**Layover (fs)**

- ◆ Bell St
- L 2 Av
- C 2 Av Ext S
- L S Washington St
- R 5 Av S
- R entr E/B I-90 ("Buses/  
Carpools")
- C I-90 Bus/Carpool lanes
- C I-90 Express lanes  
(east of Rainier Av S  
freeway station)
- C HOV left lane("Jct  
I-405/Bellevue Wy/exit  
only")

**When Express Lanes are  
CLOSED**

- C I-90 Bus/Carpool lane
- R I-90 reg lane east of  
Rainier Av S frwy sta.;  
use left-side HOV lane  
after 77 Av SE
- C HOV lane "I-90 east/  
Jct I-405/Buses/  
Carpools only"
- C HOV left lane ("Jct  
I-405/Bellevue Wy/exit  
only")

---

- R "Jct I-405 Everett/  
Renton" exit
- R "I-405 South/  
Renton/Tacoma" exit
- C I-405

- R "Coal Creek Pkwy" Exit  
(#10)
- L Coal Creek Pkwy SE
- R 119 Av SE

**Slow Order**  
20 mph or less on 119 Av  
SE between SE 48 St &  
SE 60 St

- L SE 60 St
- R 123 Av SE
- L Newcastle Wy
- R Newcastle Golf  
Club Rd
- L Coal Creek Pkwy SE
- C Duvall Av NE
- R NE Sunset Blvd
- L Union Av NE  
(132 Av SE)
- C Union Av SE
- L SE 4 St

**Slow Order**  
15 mph or less on SE 4 St  
between Union Av SE &  
Chelan Av SE

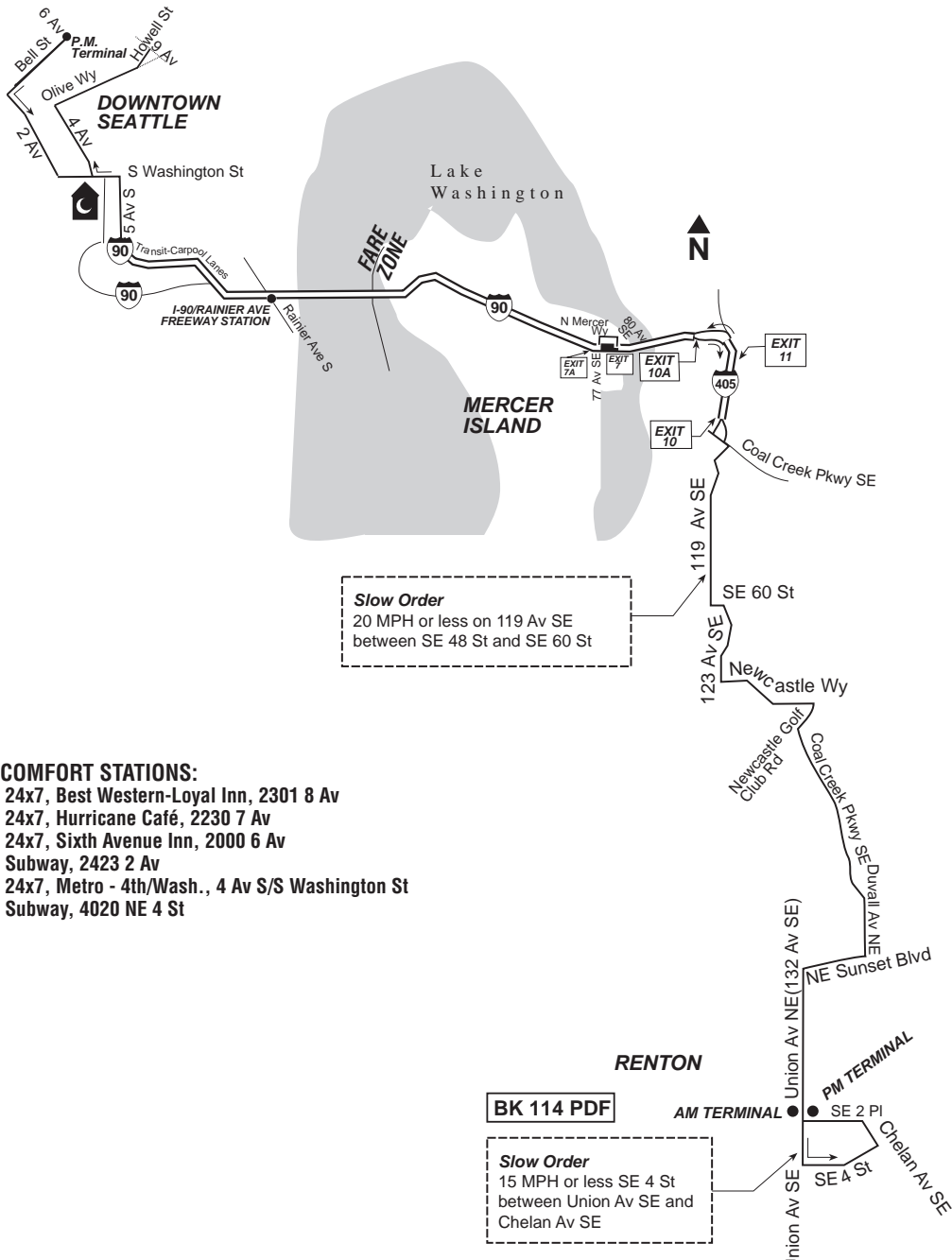
- L Chelan Av SE
- L SE 2 PI
- S

Rt	From:	To:	FRONT/SIDE	FRONT	F/S	TRAN
			Dest. Rt# Disp.	"Via" Disp.		
114	UNON/SE2	9/HWL	114 Seattle	Express	---	0035
	8/BELL	UNON/SE2	114 Highlands	---	#180	07D9
<b>*METRO BASE*</b>						
	ANY TERM	SO BASE	--- South Base	---	---	04D9
<b>*DASH SIGN Instructions*</b>						
#180 - Display dash sign #180 - "TO: Renton Highlands."						

Major Chg: None  
 Minor Chg: 2/11, 2/10, 9/09, 2/08, 2/07, 2/06

(Rev.2/11) **RT. 114**

**ROUTE 114**



**Routes  
 101-149**

# RT. 118 (116, 119) (Rev.2/11)

Major Chg: None  
Minor Chg: 2/11, 6/10, 9/07, 9/06-118, 2/06

## ROUTE 116

**TO:**  
3 Av/Cedar St  
**FROM:**  
Fautleroy Ferry  
Terminal

**See 116/118/119  
special ferry landing  
instructions**

- ◆ Fautleroy Ferry
- L Fautleroy Wy SW
- R SW Avalon Wy
- R SW Spokane
- C SW Spokane St (bus-only lane)
- C W Seattle Bridge (bus-only lane)
- R "1 Av S" exit
- L 1 Av S
- R S Lander St
- L 4 Av S
- 2 4 Av S Island Stop at 4/S Jackson St
- L Prefontaine Pl S
- C 3 Av
- 2 Cedar St
- S

**TO:**  
Fautleroy Ferry  
Terminal  
**FROM:**  
8 Av/Blanchard St

- ◆ 8 Av
- L Bell St
- L 3 Av
- C 3 Av S
- L 2 Av Ext S
- C 4 Av S
- R S Lander St
- L 1 Av S
- R S Hanford St
- L E Marginal Wy S
- R SW Spokane St
- C SW Spokane St bridge "West Seattle Term. 5"
- L Chelan Av SW (turn from right lane)
- R SW Spokane St
- L SW Avalon Wy
- L Fautleroy Wy SW
- S (fs entr Fautleroy Ferry Terminal)

**See 116/118/119  
special ferry landing  
instruction page**

## ROUTE 118

**TO:**  
3 Av/Cedar St  
**FROM:**  
Vashon Hwy SW/  
SW Burton Dr

- ◆ Vashon Hwy SW
- L 103 Av SW
- L Vashon Ferry Dock
- 2 Vashon Ferry Terminal

**See 116/118/119  
special ferry landing  
instruction page**

- ◆ Fautleroy Ferry
- L Fautleroy Wy SW
- R SW Avalon Wy
- R SW Spokane
- C SW Spokane St (bus-only lane)
- C W Seattle Bridge (bus-only lane)
- R "1 Av S" exit
- L 1 Av S
- R S Lander St
- L 4 Av S
- L 4 Av S Island Stop at 4/S Jackson St
- L Prefontaine Pl S
- C 3 Av
- 2 Cedar St
- S

**When scheduled from  
Tahlequah**

- ◆ SW Tahlequah Rd
- C Vashon Hwy SW
- C reg rte

**TO: Vashon Hwy SW/  
SW Burton Dr**

**FROM: 8 Av/B'chard**

- ◆ 8 Av
- L Bell St
- L 3 Av
- C 3 Av S
- L 2 Av Ext St
- C 4 Av S
- R S Lander St
- L 1 Av S
- R S Hanford St
- L E Marginal Wy S
- R SW Spokane St
- C SW Spokane St bridge "West Seattle Term. 5"
- L Chelan Av SW (turn from right lane)
- R SW Spokane St
- L SW Avalon Wy
- L Fautleroy Wy SW
- R entr Faunt.Ferry Term.

**See 116/118/119 special  
ferry landing inst. page**

- C Vashon Ferry
- C Vashon Hwy SW

**When scheduled via  
Ellisport/Portage**

- L SW 204 St
- C SW Ellisport Rd
- R Dockton Rd SW
- R Portage Wy SW
- R SW Quartermaster Dr
- L Vashon Hwy SW

**When scheduled to T'quah**

- L 131 Av SW
- R SW Tahlequah Rd
- S Term. ns Ferry Term.

- R SW Burton Dr
- R 105 Av SW
- R SW 238 St
- R 104 Av SW
- L Burton Dr SW
- L Vashon Hwy SW
- S

<b>ROUTE LEGEND</b>
◆ Begin Route (on...)
C Continue (on...)
L Left
R Right
S Stop
2 To...
<b>SIGNAGE LEGEND</b>
@ Change At

Major Chg: None  
Minor Chg: 2/11, 6/10, 9/07, 9/06-118, 2/06

(Rev.2/11) **RT. 118** (116, 119)

## ROUTE 119

**TO:**  
**3 Av/Cedar St**

**FROM:**  
**99 Av SW/SW 264 St**

◆ SW 264 St  
**R** 99 Av SW  
**R** SW Dock St  
**C** Dockton Rd SW  
**R** SW 260 St  
**L** 79 Av SW  
**C** SW 256 St  
**L** 75 Av SW  
**L** SW 248 St  
**R** Dockton Rd SW  
**L** SW Ellisport Rd  
**C** SW 204 St  
**R** Vashon Hwy SW  
**L** 103 Av SW  
**L** Vashon Ferry Dock  
**2** Vashon Ferry Terminal

**When scheduled via  
Dockton Rd SW**

operate reg rte  
**2** Docton Rd SW  
**C** Dockton Rd SW  
**L** SW Ellisport Rd  
**C** reg rte

**If scheduled to/from  
Vashon Ferry  
Terminal, see 118/119  
special ferry landing  
instruction page**

◆ Fauntleroy Ferry  
**L** Fauntleroy Wy SW  
**R** SW Avalon Wy  
**R** SW Spokane  
**C** SW Spokane St  
(bus-only lane)  
**C** W Seattle Bridge  
(bus-only lane)  
**R** "1 Av S" exit  
**L** 1 Av S  
**R** S Lander St  
**L** 4 Av S  
**2** 4 Av S Island Stop  
at 4/S Jackson St  
**L** Prefontaine Pl S  
**C** 3 Av  
**2** Cedar St  
**S**

**TO:**  
**99 Av SW/SW 264 St**

**FROM:**  
**8 Av/Blanchard St**

◆ 8 Av  
**L** Bell St  
**L** 3 Av  
**C** 3 Av S  
**L** 2 Av Ext St  
**C** 4 Av S  
**R** S Lander St  
**L** 1 Av S  
**R** S Hanford St  
**L** E Marginal Wy S  
**R** SW Spokane St  
**C** SW Spokane St bridge  
"West Seattle Term. 5"  
**L** Chelan Av SW (turn  
from right lane)  
**R** SW Spokane St  
**L** SW Avalon Wy  
**L** Fauntleroy Wy SW  
**R** entr Fauntleroy Ferry  
Terminal

**See 116/118/119  
special ferry landing  
instruction page**

**If scheduled to/from  
Fauntleroy Ferry  
Terminal, see 118/119  
special ferry landing  
instruction page**

◆ Vashon Ferry  
**C** Vashon Hwy SW  
**L** SW 204 St  
**C** SW Ellisport Rd  
**R** Dockton Rd SW  
**L** SW 248 St  
**R** 75 Av SW  
**R** SW 256 St  
**C** 79 Av SW  
**C** SW 260 St  
**L** Dockton Rd SW  
**C** SW Dock St  
**L** 99 Av SW  
**L** SW Windmill St

**Slow Order**

15 mph or less on  
SW Windmill St  
between 99 Av SW  
& 97 Av SW

**R** 97 Av SW  
**R** SW 264 St  
**S**

**When scheduled via  
Dockton Rd SW**

operate reg rte  
**2** Docton Rd SW  
**C** Dockton Rd SW  
**C** SW Dock St  
**C** reg rte

Routes  
101-149

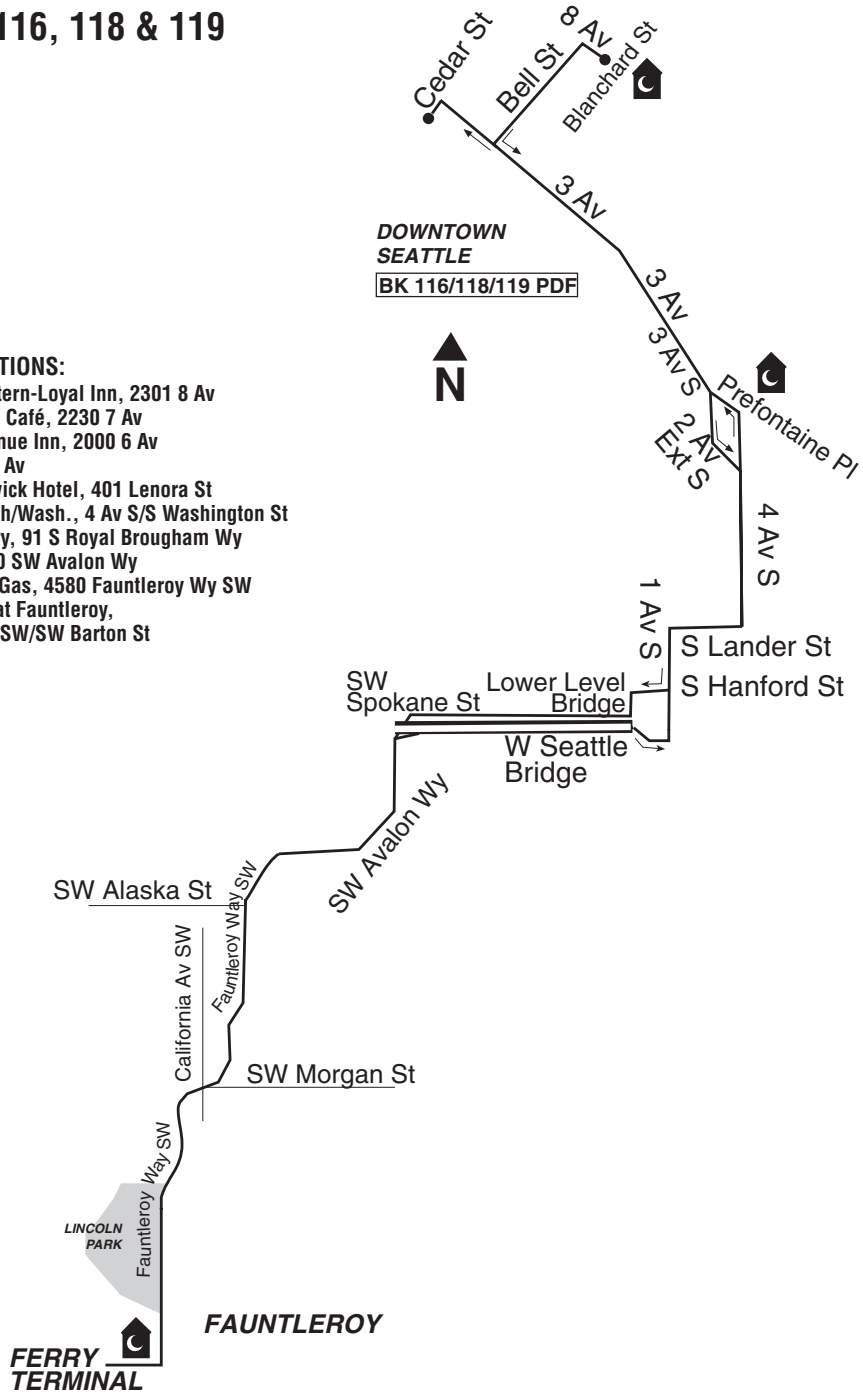
# RT. 118 (116, 119) (Rev.2/18/11)

Major Chg: None  
 Minor Chg: 2/11, 6/10, 9/07, 9/06-118, 2/06

## ROUTES 116, 118 & 119

### COMFORT STATIONS:

- 24x7, Best Western-Loyal Inn, 2301 8 Av
- 24x7, Hurricane Café, 2230 7 Av
- 24x7, Sixth Avenue Inn, 2000 6 Av
- Subway, 2423 2 Av
- 24x7, The Warwick Hotel, 401 Lenora St
- 24x7, Metro - 4th/Wash., 4 Av S/S Washington St
- Pyramid Brewery, 91 S Royal Brougham Wy
- Java Bean, 2920 SW Avalon Wy
- 24x7, Union 76 Gas, 4580 Fauntleroy Wy SW
- Ferry Terminal at Fauntleroy,  
 Fauntleroy Wy SW/SW Barton St



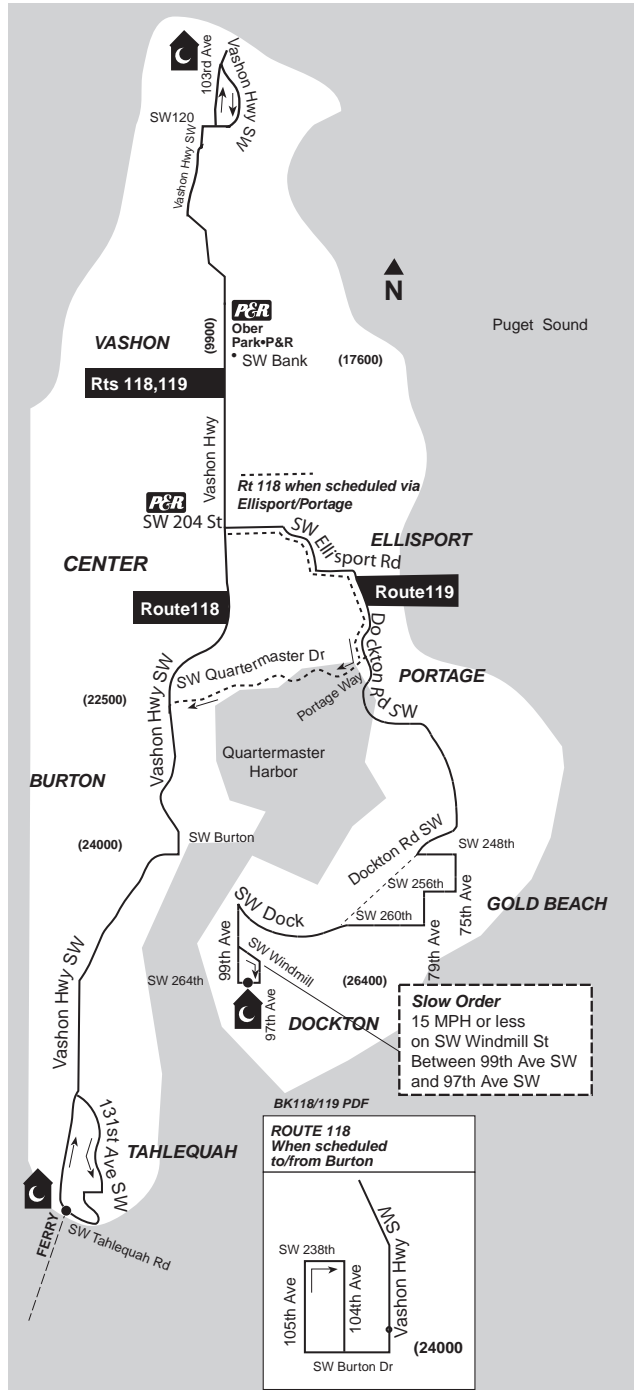


Major Chg: None  
 Minor Chg: 6/10, 9/07, 9/06-118, 2/06

(Rev.2/11) **RT. 118** (116, 119)

**ROUTES 118 & 119**

**COMFORT STATIONS:**  
 24xM-Sat, Ferry Terminal at Vashon,  
 Vashon Ferry Dock  
 24xM-Sat, Portable - Dockton,  
 99 Av SW/SW 264 St  
 24xM-Sat, Ferry Terminal at Tahlequah,  
 SW Tahlequah Rd/SR 163fy



**Routes 101-149**

# RT. 118 (116, 119) (Rev.2/8/12)

Major Chg: None  
Minor Chg: 6/10, 9/07, 9/06-118, 2/06

## ROUTES 116/118/119 Express Stop Instructions

### N/B Express

Make no stops between Fauntleroy Ferry Terminal & 4 Av S/S Jackson St (Island Zone) except at:

- Fauntleroy Wy SW/ SW Morgan St
- Fauntleroy Wy SW/ SW Juneau St
- Fauntleroy Wy SW/ SW Dawson St
- Fauntleroy Wy SW/ SW Alaska St (ns)
- Fauntleroy Wy SW/ SW Oregon St
- 1 Av S/S Spokane St
- 1 Av S/S Lander St
- 4 Av S/S Royal Brougham Wy

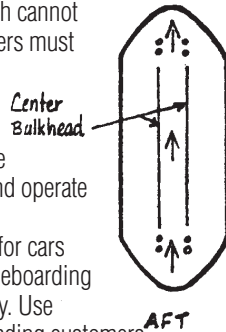
### S/B Express

Make no stops between 4 Av S/S Royal Brougham Wy & Fauntleroy Ferry Terminal except at:

- 1 Av S/S Lander St
- 1 Av S/S Hanford St
- Fauntleroy Wy SW/ SW Oregon St
- Fauntleroy Wy SW/ SW Alaska St (fs)
- Fauntleroy Wy SW/ SW Dawson St
- Fauntleroy Wy SW/ SW Juneau St
- Fauntleroy Wy SW/ SW Morgan St

## LOADING INSTRUCTIONS ON FERRY

- 5 m.p.h. when loading on/off ferry.
- Follow loading directions of the state ferry personnel.
- Position coach (park) any place on the vessel except adjacent to the center bulkhead area where the doors of the coach cannot be opened. Coach passengers must be able to exit or enter the coach.
- Make sure both outside mirrors are positioned close to the sides of the coach, and operate with caution.
- When parked on ferry, wait for cars to fill adjacent lane before debarking passengers - front door only. Use extreme caution when unloading customers.



## SPECIAL INSTRUCTIONS

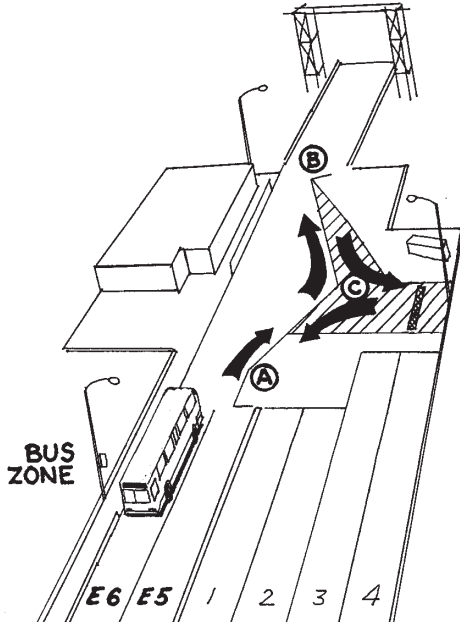
Do not leave base with B.O. reverse gear. Check before leaving base.

Rt	From:	To:	FRONT/SIDE Dest. Rt# Disp.	FRONT "Via" Disp.	F/S	TRAN DASH CODE
118	TLQH/FER	3/CDAR	118 Seattle	Express		01FE
			@1S/ROYAL 118 Drop off only			0008
	TLQH/FER			Shuttle		
	104/BURT					
	VASH/BANK	VASH/FER	118 Ferry Term			0202
	8/BLCH	TLQH/FER	118 Vashon Is	Express	#3A	01FC
		104/BURT	118 Vashon Is	Express	#3B	01FC
	VASH/FER	TLQH/FER	118 Tahlequah			05C9
		104/BURT	118 Burton			05CA
		VASH/BANK	118 Vashon Is	Shuttle		07B5
119	99SW/264	3/CDAR	119 Dwntrn Sea	Express		0206
			@1S/ROYAL 119 Drop off only			0009
		VASH/FER	119 Ferry Term	Shuttle		0208
	8/BLCH	99SW/264	119 Vashon Is	Express		0204
	VASH/FER	99SW/264	119 Dockton			05CB
116	8/BLCH	FAUN/FER	116 Faunt	Express		0589
	FAUN/FER	3/CDAR	116 Dwntrn Sea	Express		0587
			@1S/ROYAL 116 Drop off only			0008
<b>*METRO BASE*</b>						
	ANY TERM	CENT BASE	—	Central Base	—	04D3
<b>*DASH SIGN Instructions*</b>						
			#3A	— Display dash sign #3 — "TO: Tahlequah."		
			#3B	— Display dash sign #3 — "TO: Burton."		

Major Chg: None  
 Minor Chg: 6/10, 9/07, 9/06-118, 2/06

(Rev.2/11) **RT. 118** (116, 119)

## FAUNTLEROY FERRY TERMINAL



### Route 116 a.m. operation

State ferry personnel may assist backing coaches as available. If unable to complete backing maneuver due to blocking vehicles or traffic, contact dock personnel for assistance. Watch for Vashon Ferry from Fauntleroy Wy SW/SW Cloverdale St. If the ferry is unloading, remain at this location until unloading is completed. Proceed to the ferry terminal and enter the dock via exit lane (#5) when the lane is clear of traffic. If ferry is loading, hold at stop line "A" (see reference drawing). For the safety of coach passengers, disembark at this point only when directed by ferry personnel.

### Dock Surface Warning

Prior to turning the steering wheel for any reason, be sure that the coach is in motion. Do not turn the steering wheel while stopped as it will cause serious damage to the asphalt.

### Turnaround Instructions

Turnaround points are marked "A" thru "C" on the reference drawing. They are to be used as guides for either the start of a turn to the next point or as a stop.

- Stop at "A".
- Proceed to "B" following the marker line, staying to the left of the line.
- Stop at "B".
- Proceed to back up to bar "C", tapping horn twice.
- Stop at bar "C". Be aware of railing at edge of dock.
- Load passengers using both doors and depart zone as soon as last passenger has boarded.

### Operations with two coaches on dock

First coach: Turn around as per instruction for single coach. Pull up to the bus stop sign (second utility pole past the passenger waiting room). Upon securing coach at the head of the bus stop, driver of first coach directs second coach onto dock and helps second driver back up.

Second coach: Follow first coach onto ferry dock. Wait on south exit lane next to ticket booth until first coach is secured at head of bus zone. Upon direction of first driver, proceed on dock and back up as directed by first driver. Pull up behind first coach.

### Route 116 p.m. operation

Deboard passengers at the S/B zone on Fauntleroy Wy, farside of ferry terminal entrance. Afternoon service does not operate on the dock.

### Routes 118 & 119 p.m. operations

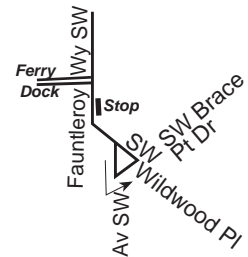
Pull down Lane E-5 at approximately 60' short of the terminal. Angle the front of the coach out of Lane E-5 so as to block both lanes E-5 and E-6 and protect the passengers from the auto traffic. Be sure to use 4-way flashers. Deboard passengers at this point then wait for instructions from the dock personnel to proceed onto the ferry.

If ferry is unloading, proceed beyond dock to bus zone, stop to deboard passengers, then proceed south on Fauntleroy Way and turn around via the following:

- L SW Wildwood Pl
- R 45 Av SW
- L SW Brace Point Dr
- L SW Wildwood Pl
- R Fauntleroy Wy (N/B)

Stop at curb prior to the bus zone opposite the dock.

Wait until exiting traffic from ferry clears, then pull forward and turn left onto dock via lanes E-5 or E-6.



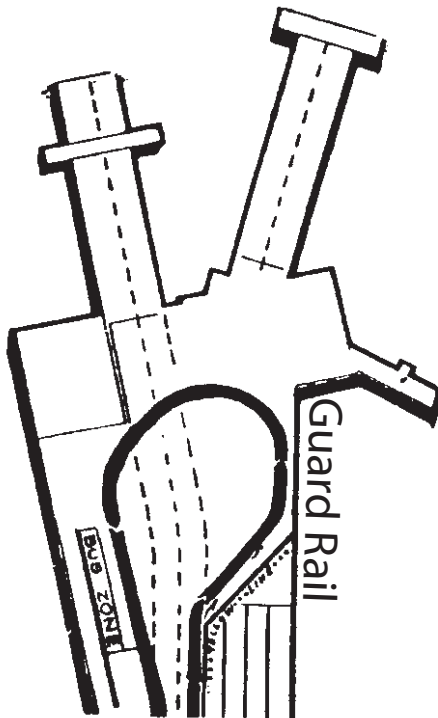
Routes  
101-149

# RT. 118 (116, 119) (Rev. 2/11)

Major Chg: None  
Minor Chg: 6/10, 9/07, 9/06-118, 2/06

## VASHON FERRY TERMINAL

- Under no circumstances should coaches scheduled to turn around on the dock let customers off the coach before completing the turn.
- If the ferry is already loading, coaches due to turn around on the dock must wait for all traffic to clear on their right side before making the turn, or wait for directions by the dock workers.
- Coaches scheduled to turn around on the dock, if the turn cannot be made without backing up, please wait for all ferry off loading traffic to clear before backing up to complete turn. If this situation should arise, customers may be off loaded in the handicapped zone before backing up.
- Coaches scheduled to board ferry must pull along the right guard rail ahead of the ferry staging area. This allows coaches which turn around on the dock enough clearance. Do not let any customers off the coach until the coach is positioned along the guard rail (see illustration).



Major Chg: None  
Minor Chg: 6/10, 9/07, 9/06-118, 2/06

(Rev.2/11) **RT. 118** (116, 119)

**FARE COLLECTION INBOUND**

**For rides between Vashon Island and the zone line (Puget Sound)**

- A one-zone fare is charged to passengers who get off the coach before arriving at the Fauntleroy Ferry Terminal.
- Fares are collected when loading; use front door only.

**For rides between Vashon Island and downtown Seattle**

- A two-zone fare is charged to passengers who board on Vashon and get off the coach on the mainland.
- Fares are collected when loading; issue a transfer as proof of fare paid by passengers when they get off the coach; use front door only.
- Passengers boarding at the Vashon Ferry Terminal pay as they leave; use both doors to load at the terminal.
- Use four-way flasher when unloading customers in the CBD.

**For rides between the zone line (Puget Sound) and downtown Seattle.**

- A one-zone fare is charged to passengers who board the coach anywhere on the mainland.
- Fares and transfers are collected when passengers leave; use front door only.
- Passengers boarding on the ferry or on the mainland pay a one-zone fare as they leave.
- Do not carry Ride-Free Area passengers.
- Use four-way flasher when unloading customers in the CBD.

**PASSES AND PERMITS**

PugetPasses and ORCA passes used on Routes 118 & 119 are equivalent to either a one-zone or a two-zone, peak-hour fare. A two-zone fare is required when traveling between Vashon and Seattle. Only a one-zone fare is required when traveling via Vashon and Puget Sound or Seattle and Puget Sound. Passengers using other passes must pay the appropriate ferry, zone and/or peak fares.

**FARE COLLECTION OUTBOUND**

**For rides between downtown Seattle and the zone line (Puget Sound)**

- A one-zone fare is charged to passengers who get off the coach before arriving at the Vashon ferry terminal.
- Fares are collected when loading; use front door only.
- Do not carry Ride-Free Area passengers.
- Use four-way flasher when loading customers in the CBD.

**For rides between downtown Seattle and Vashon Island**

- A two-zone fare is charged to passengers who get off the coach on Vashon Island.
- Fares are collected when loading; issue a transfer as proof of fare paid by passengers when they get off the coach; use front door only; do not carry Ride-Free Area passengers.
- All passengers *except* those holding a WSF/King County pass combo and the disabled are required to exit the coach on the dock and pay at the terminal.
- A WSF employee will board the coach and check all remaining passengers for verification of WSF fares.
- Passengers are not allowed to re-board until the coach is driven onto the boat and the autos are finished loading.
- Passengers are not allowed to board the coach at the Fauntleroy Terminal, but they may board once the boat is loaded. Fare is due when exiting the coach.
- Use four-way flashers when loading in the CBD.

**For rides between the zone line (Puget Sound) and Vashon Island**

- A one-zone fare is charged to passengers who get off the coach anywhere on Vashon Island.
- Passengers boarding the coach while on the ferry pay a one-zone fare when they unload.
- Fares and transfers are collected when unloading.
- Flag Stops: Make flag stops only along portions of the route that do not have posted bus zones at regularly spaced intervals. Flag stops should be made only where it is safe to stop, preferably at the far side of an intersection. Flag stops along state roadways are allowed only if the coach can be completely pulled off the traveled portion of the roadway.

# RT. 120 (Rev.1/31/12)

Major Chg: New 9/04  
Minor Chg: 6/09, 9/07, 9/06

## ROUTE 120

**TO:**  
**Burien Transit Center**

**FROM:**  
**2 Av/Lenora St**

- ◆ 2 Av (ns Lenora St)
- R** Lenora St
- R** 1 Av
- R** Blanchard St
- R** 3 Av
- R** Columbia St
- C** Alaskan Wy Viaduct (Hwy 99)
- R** "W Seattle Bridge" exit
- C** W Seattle Bridge
- R** "Delridge Wy SW" exit
- L** "Delridge Wy SW" exit
- C** Delridge Wy SW
- L** SW Cambridge St
- R** 16 Av SW
- L** SW Roxbury St
- R** 15 Av SW
- R** SW 107 St
- L** 16 Av SW
- C** Ambaum Blvd SW
- L** SW 148 St
- R** entr Burien TC (opposite Burien Plaza)
- 2** Bay 5
- C** thru TC (clockwise loop)
- 2** Lane 1 layover

**When scheduled from 3 Av/Union St (N/B) Nite Owl service (See Sec. 9 for Night Owl layover map)**

- ◆ 3 Av (N/B)
- R** Pike St
- L** 4 Av
- L** Pine St
- L** 3 Av
- C** reg rte
- S**

**TO:**  
**2 Av/Lenora St**

**FROM:**  
**Burien Transit Center**

- ◆ Lane 1 layover
- C** thru TC
- 2** Bay 3
- C** exit to SW 148 St
- L** SW 148 St
- R** Ambaum Blvd SW
- C** 16 Av SW
- R** SW 107 St
- L** 15 Av SW
- L** SW Roxbury St
- R** 16 Av SW
- L** SW Cambridge St
- R** Delridge Wy SW
- C** entr W Seattle Bridge (To City Center/I-5/Hwy 99)
- C** W Seattle Bridge
- R** entr "Alaskan Wy Viaduct" (Hwy 99)
- C** Alaskan Wy Viaduct (Hwy 99)
- R** "Seneca St" exit
- C** Seneca St
- C** Seneca St (bus-only lane fs 2 Av)

**Slow Order**

5 mph or less on Seneca St when crossing 2 Av and entering the bus only lane

- L** 3 Av
- L** Bell St
- L** 2 Av
- S** (ns Lenora St)

Rt	FROM:	To:	FRONT/SIDE		FRONT		F/S	TRAN
			Rt#	Dest. Disp.	"Via" Disp.	DASH CODE		
120	BUR LAY1	2/LEN	120	Seattle	White Ctr	—	0278	
	BUR TC3							
	2/LEN	BUR TC5	120	Burien	White Ctr	—	027A	
<b>*METRO BASE*</b>								
	ANY TERM	RYSN BASE	—	Ryerson Base	—	—	04D8	

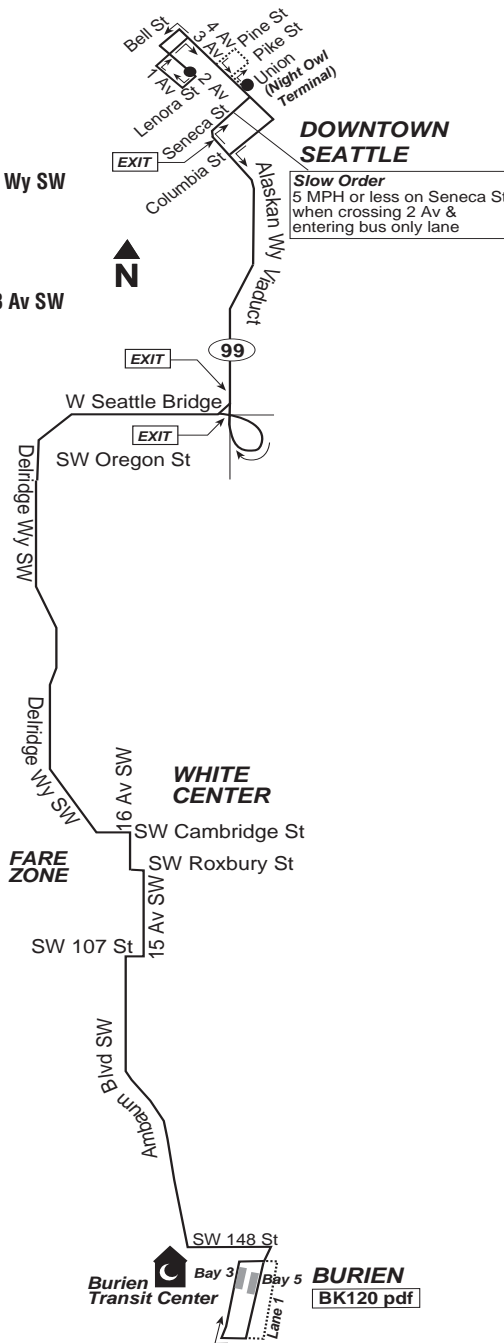
Major Chg: New 9/04  
 Minor Chg: 6/09, 9/07, 9/06

(Rev.6/09) **RT. 120**

## ROUTE 120

### COMFORT STATIONS:

- McDonald's, 1524 3 Av
- Tully's Coffee, 2000 1 Av
- Palladian Apts/Mickey Flynn's, 2000 2 Av
- Shell Gas - Cottage Grove, 5445 Delridge Wy SW
- A&B Laundromat, 9644 14 Av SW
- Golden House Deli, 9823 15 Av SW
- Chevron Gas, 1520 SW 100 St
- 24x7, 7-Eleven Store, 3939 Stone Wy N
- Burien Fire Station #28 - KCFD 2, 15100 8 Av SW



**Routes  
 101-149**

# RT. 121 (Rev.10/11)

Major Chg: New 9/04  
Minor Chg: 10/11, 6/09, 9/07, 9/06

## ROUTE 121

**TO:**  
**Highline CC**

**FROM:**  
**3 Av/Pike St**

- ◆ 3 Av
- R** Columbia St
- C** Alaskan Wy Viaduct (Hwy 99)
- C** E Marginal Wy S (Hwy 99)
- R** 1 Av S Bridge
- C** 1 Av S (SR-509)
- C** SR-509
- R** "S 128 St" exit
- 2** Freeway stop
- C** entr S/B SR-509
- C** SR-509
- R** "Bureen/SeaTac Airport/S 146 St" exit
- C** left exit lane "Burien/SeaTac Airport"
- R** SR-518 (S 148 St)
- C** SW 148 St
- L** entr Burien TC (opposite Burien Plaza)
- 2** Bay 5
- C** thru TC

**When scheduled to**  
**Burien TC Lane 3**

- C** thru TC (clockwise loop)
- 2** Lane 3
- S**

- L** rdwy to SW 150 St
- R** SW 150 St
- L** 4 Av SW
- L** SW 156 St
- R** 1 Av S
- C** 1 PI S
- C** S 216 PI
- C** S 216 St
- C** Marine View Dr S
- L** S 251 St
- C** S 250 St

- L** 16 Av S
- R** S 240 St
- L** entr Highline CC prk lot (opposite 25 Av S)
- L** W/B rdwy
- 2** stop

**When scheduled from**  
**7 Av/Blanchard St**

- ◆ Blanchard St
- L** 8 Av
- L** Bell St
- L** 3 Av
- C** reg rte

**When scheduled to**  
**operate S/B via**  
**Wesley Gardens/Terr.**

- operate reg rte
- 2** Marine View Dr S
- L** S 218 St (Stay to right side of loop road)
- 2** Wesley Gardens Main Bldg – continue across S 216 St (keep right side of loop road)
- 2** Wesley Terrace Main Bldg – continue counter-clockwise around loop and return to S 216 St
- R** S 216 St
- L** Marine View Dr S
- C** reg rte

**TO:**  
**2 Av/Pike St**

**FROM:**  
**Highline CC**

- ◆ Highline CC prk lot
- L** exit rdwy to S 240 St
- R** S 240 St
- L** 16 Av S
- R** S 250 St
- C** S 251 St
- R** Marine View Dr S
- C** S 216 St
- C** S 216 PI
- C** 1 PI S
- C** 1 Av S
- L** SW 156 St
- R** 4 Av SW
- R** SW 150 St
- L** rdwy to Burien TC

**When scheduled from**  
**Burien TC Lane 3**

- ◆ Lane 3
- C** thru TC
- 2** Bay 3
- C** exit to SW 148 St
- R** SW 148 St
- C** SR-518
- R** entr "N/B Hwy 509/Seattle"
- C** SR-509
- R** "S 128 St" Exit
- 2** Freeway stop
- C** entr N/B SR-509
- C** SR-509

**When N/B SR-509 is congested**

- R** "South Park/Cloverdale St" exit
- L** "Restricted Ramp" (HOV only)
- C** entr N/B SR-509
- C** SR-509
- C** 1 Av S Bridge (Hwy 99)
- L** E Marginal Wy S (Hwy 99)
- C** Alaskan Wy Viaduct (Hwy 99)
- R** "Seneca St" exit
- L** 1 Av
- R** Virginia St

**When scheduled to**  
**7 Av/Blanchard St**

- C** Virginia St
- L** 4 Av
- R** Blanchard St
- S** (fs 7 Av)

- R** 3 Av
- S** (Pike St)

**When scheduled to**  
**3 Av S/S Main St**

- C** 3 Av
- C** 3 Av S
- S** (S Main St)

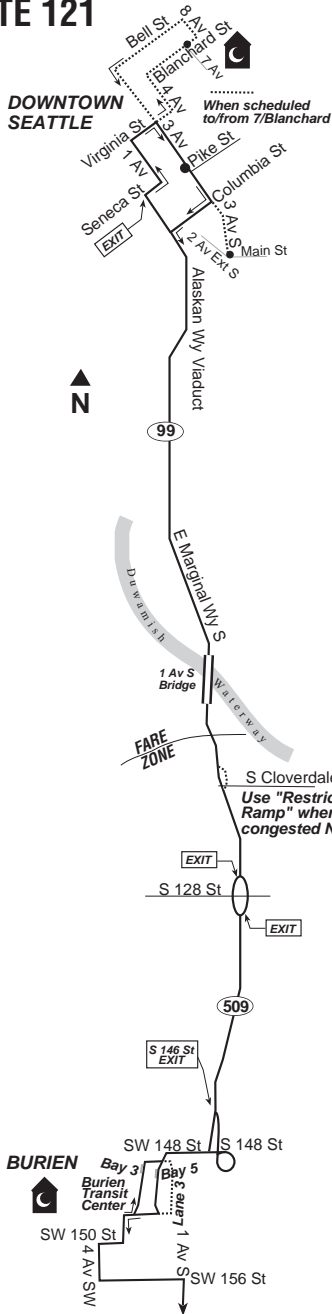
Rt	FROM:	To:	FRONT/SIDE	FRONT	F/S	TRAN DASH CODE
			Rt#	Dest. Disp.		
121	HILN/CC	3/PIKE	121	Seattle	SR-509	— 027C
	BUR LAY3	3S/MAIN				
	BUR TC3	7/BLANCH				
	2/PIKE	HILN/CC	121	Highline CC	SR-509	— 027E
	7/BLANCH	BUR TC5	121	Burien TC	SR-509	— 0280
<b>*METRO BASE*</b>						
	ANY TERM	RYSN BASE	—	RyersonBase	—	— 04D8
<b>*NOTE*</b>						
Northbound Route 121, when scheduled to live/loop to southbound 121, change signs for southbound trip at 1 Av/University St.						



Major Chg: New 9/04  
 Minor Chg: 10/11, 6/09, 9/07

(Rev.10/11) **RT. 121**

**ROUTE 121**

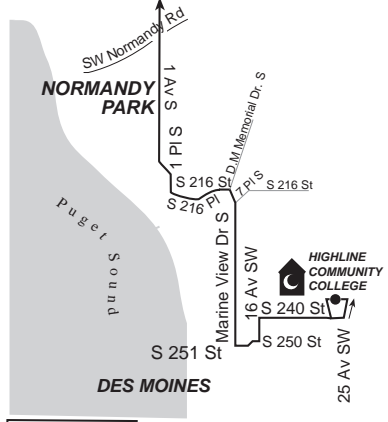


**COMFORT STATIONS:**

- 24x7, Best Western-Loyal Inn, 2301 8 Av
- 24x7, Hurricane Café, 2230 7 Av
- 24x7, Sixth Avenue Inn, 2000 6 Av
- Subway, 2423 2 Av
- 24x7, The Warwick Hotel, 401 Lenora St
- 24x7, Metro - 4th/Wash., 4 Av S/S Washington St
- 24x7, Central/ Atlantic Base, 1270 6 Av S
- 24x7, Metro Employee Parking Garage, 1233 6 Ave S
- Kelly Moore Paints, 6101 Airport Wy S
- Fire Station #26, 800 S Cloverdale St
- 24x7, P&R - Meyers Way, 9000 Olson Pl SW
- 24x7, Burien Transit Center, 209 SW 148th St
- 24xM-Sat, Shell Gas, 22026 Marine View Dr S
- 24x7, Highline Community College, 25 Av S/S 240 St

**WESLEY GARDENS/ TERRACE**  
 Use extreme caution when operating on loop roads.

**HIGHLINE COMMUNITY COLLEGE**



BK 121 PDF

**Routes  
101-149**

# RT. 122 (Rev.10/11)

Major Chg: New 9/04  
Minor Chg: 10/11, 6/09, 9/07

## ROUTE 122

**TO:**

**3 Av/Pike St**

**FROM: Highline CC**

- ◆ Highline CC prk lot
- L exit rdwy to S 240 St
- R S 240 St
- R 16 Av S
- R Kent-Des Moines Rd
- L 24 Av S
- L S 223 St
- R Marine View Dr S
- R Des Moines Memorial Dr S
- L S 200 St
- R 8 Av S
- L Des Moines Memorial Dr S
- R Des Moines Memorial Dr S
- C 8 Av S
- L S 152 St
- C SW 152 St
- R Ambaum Blvd SW
- R SW 150 St
- L rdwy to Burien TC
- C thru TC
- 2 Bay 3
- C exit to SW 148 St
- R SW 148 St
- C SR-518
- R entr "N/B Hwy 509/Seattle"
- C SR-509
- R "S 128 St" exit

- 2 Freeway stop
- C entr N/B SR-509
- C SR-509

**When N/B SR-509 is congested**

- R "South Park/Cloverdale St" exit
- L "Restricted Ramp" (HOV only)
- C entr N/B SR-509
- C SR-509
- C 1 Av S Bridge (Hwy 99)
- L E Marginal Wy S (Hwy 99)
- C Alaskan Wy Viaduct (Hwy 99)
- R "Seneca St" exit
- L 1 Av
- R Virginia St
- R 3 Av
- S Pike St

**When scheduled to 3 Av S/S Main St**

- C 3 Av
- C 3 Av S
- S (S Main St)

**TO: Highline CC**

**FROM:**

**8 Av/Blanchard St**

- ◆ Blanchard St (ns 8 Av)
- L 8 Av
- L Bell St
- L 3 Av
- R Columbia St
- C Alaskan Wy Viaduct (Hwy 99)
- C E Marginal Wy S (Hwy 99)
- R 1 Av S Bridge
- C 1 Av S (SR-509)
- C SR-509
- R "S 128 St" exit
- 2 Freeway stop
- C entr S/B SR-509
- C SR-509
- R "Burien/SeaTac/S 146 St" exit
- C left exit lane "Burien/SeaTac Airport"
- R SR-518 (S 148 St)
- C SW 148 St
- L entr Burien TC (opposite Burien Plaza)
- 2 Bay 5
- C thru TC
- L rdwy to SW 150 St
- R SW 150 St
- L 4 Av SW
- L SW 152 St
- C S 152 St
- R 8 Av S
- C Des Moines Memorial Dr S

- R 24 Av S
- R Kent-Des Moines Rd
- L 16 Av S
- L S 240 St
- L entr Highline CC prk lot (opposite 25 Av S)
- L W/B rdwy
- 2 stop

		FRONT/SIDE	FRONT			
Rt	FROM: To:	Dest. Rt#	Disp.	"Via" Disp.	F/S DASH	TRAN CODE
122	HILN/CC 3/PIKE 3S/MAIN	122	Seattle	SR-509	---	0282
	3/PIKE 8/BLANCH	122	Highline CC	SR-509	---	02A9
<b>*METRO BASE*</b>						
	ANY TERM	RYSN BASE	---	Ryerson Base	---	04D8
<b>*NOTE*</b>						
Northbound Route 122, when scheduled to live/loop to southbound 121 or 122, change signs for southbound trip at 1 Av/University St.						

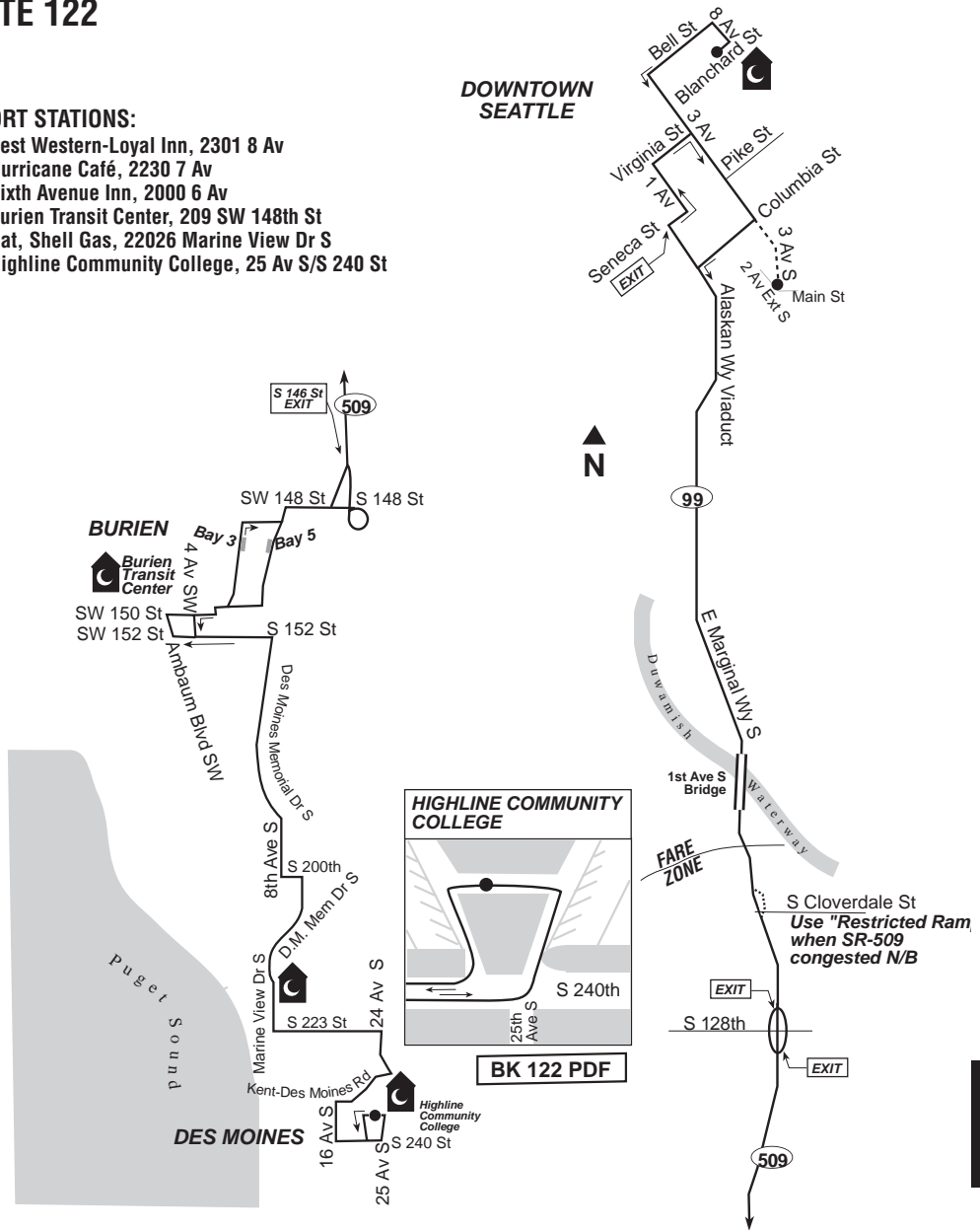
Major Chg: New 9/04  
 Minor Chg: 10/11, 6/09, 9/07

(Rev.10/11) **RT. 122**

## ROUTE 122

### COMFORT STATIONS:

- 24x7, Best Western-Loyal Inn, 2301 8 Av
- 24x7, Hurricane Café, 2230 7 Av
- 24x7, Sixth Avenue Inn, 2000 6 Av
- 24x7, Burien Transit Center, 209 SW 148th St
- 24xM-Sat, Shell Gas, 22026 Marine View Dr S
- 24x7, Highline Community College, 25 Av S/S 240 St



**Routes  
101-149**

# RT. 123 (Rev. 2/22/12)

**Major Chg: New 9/04**  
**Minor Chg: 10/11, 6/09, 9/07, 6/07**

## ROUTE 123 EXPRESS

**TO:**  
**3 Av/Union St**

**FROM:**  
**Burien Transit Center**

- ◆ Lane 2
- C** thru TC
- L** rdwy to SW 150 St
- R** SW 150 St
- L** 4 Av SW
- R** SW 152 St
- L** 21 Av SW
- L** SW 164 St
- L** 14 Av SW
- R** SW 160 St
- L** 4 Av SW
- R** SW 150 St
- C** rdwy to Burien TC
- C** thru TC
- 2** Bay 3
- C** exit to SW 148 St
- R** SW 148 St
- C** SR-518
- R** entr "N/B Hwy 509/  
Seattle"
- C** SR-509
- R** "S 128 St" exit
- 2** Freeway stop
- C** entr N/B SR-509
- C** SR-509

**When N/B SR-509 is congested**

- R** "South Park/  
Cloverdale St" exit
- L** "Restricted Ramp"  
(HOV only)
- C** entr N/B SR-509
- C** SR-509

- C** 1 Av S Bridge
- R** "S Michigan St" exit
- C** S Michigan St
- L** 4 Av S
- 2** 4 Av S Island Stop  
at 4/Jackson
- C** 4 Av S
- L** Prefontaine Pl S
- C** 3 Av S
- S** (Union St)

**When scheduled to  
9 Av/Howell St**

- C** 3 Av
- R** Stewart St
- C** Olive Wy
- L** Howell St
- S** (9 Av)

**TO:**  
**Burien Transit Center**

**FROM:**  
**1 Av/Warren Pl**

- ◆ Warren Pl
- R** Denny Wy
- R** 3 Av
- C** 3 Av S
- L** 2 Av Ext S
- C** 4 Av S
- R** S Michigan St
- R** entr 1 Av S Bridge
- C** 1 Av S Bridge
- C** SR-509
- R** "S 128 St" exit
- 2** Freeway stop
- C** entr S/B SR-509
- C** SR-509
- R** "Burien/SeaTac/  
SW 146 St" exit
- C** left exit lane "Burien/  
SeaTac Airport"
- R** SR-518 (S 148 St)
- C** SW 148 St
- L** entr Burien TC  
(opposite Burien Plaza)
- 2** Bay 6
- C** thru TC
- L** rdwy to SW 150 St
- R** SW 150 St
- L** 4 Av SW
- R** SW 152 St
- L** 21 Av SW
- L** SW 164 St
- L** 14 Av SW

- R** SW 160 St
- L** 4 Av SW
- R** SW 150 St
- L** rdwy to Burien TC
- C** thru TC
- 2** Bay 3

### EXPRESS STOP INSTRUCTIONS

**N/B Express**  
 Make no stops between  
 Burien TC & 4 Av S/  
 S Spokane St except at:  
 • SR-509/S 128 St  
 Freeway Stop  
 • 4 Av S/S Front St

**S/B Express**  
 Make no stops between  
 4 Av S/S Spokane St &  
 Burien TC except at:  
 • 4 Av S/S Front St  
 • SR-509/S 128 St Frwy

Rt	FROM:	To:	FRONT/SIDE	FRONT	F/S	TRAN DASH CODE
			Dest. Rt# Disp.	"Via" Disp.		
123	BUR LAY2	3/UNION	123 Seattle	4 Av S	EXP	02C1
	BUR TC3	9/HOWL				
	3/PIKE	BUR TC6	123 Gregory Hts	4 Av S	EXP	02AD
	1/WRRN					
<b>*METRO BASE*</b>						
	ANY TERM	RYSN BASE	— Ryerson Base —			04D8

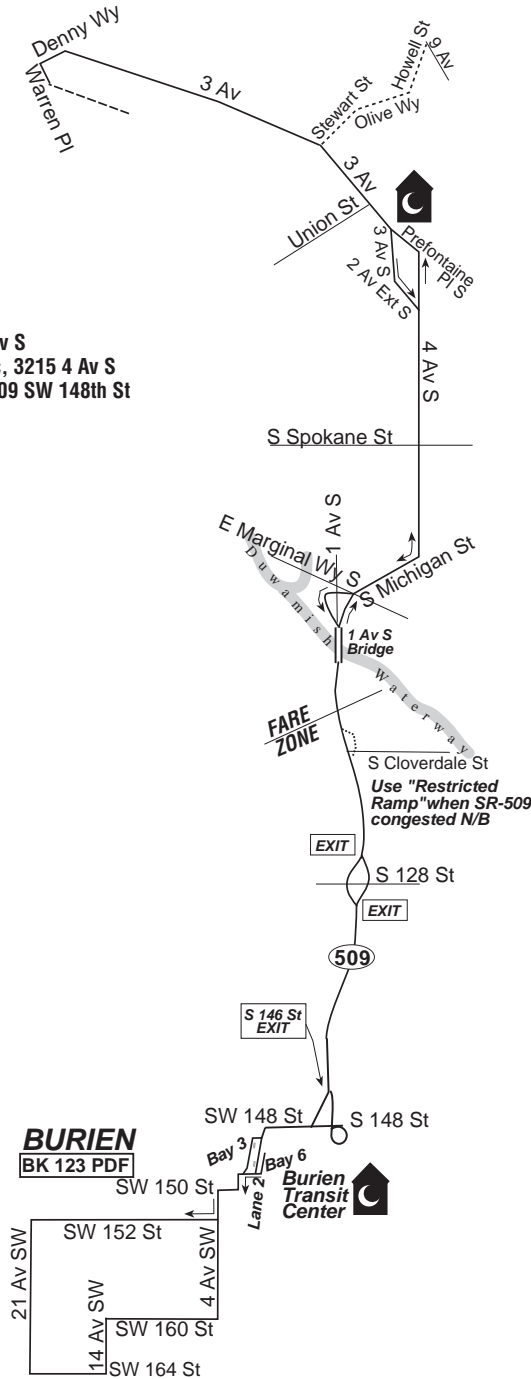
Major Chg: New 9/04  
 Minor Chg: 10/11, 6/09, 9/07, 6/07

(Rev. 10/11) **RT. 123**

**ROUTE 123**

**COMFORT STATIONS:**

- Subway, 2423 2 Av
- 24x7, Ryerson Base, 1220 4 Av S
- 24x7, Gull- Pacific Xpress Gas, 3215 4 Av S
- 24x7, Burien Transit Center, 209 SW 148th St



**Routes  
101-149**

# RT. 128 (Rev.6/11)

Major Chg: New 9/98  
Minor Chg: 6/11, 2/10, 6/06

## ROUTE 128

**TO: Andover Pk W/  
Tukwila Pkwy**

**FROM:  
California Av SW/  
SW Lander St**

- ◆ California Av SW
- L SW Admiral Wy
- R 44 Av SW
- R SW College St
- R California Av SW
- R SW Oregon St
- L 44 Av SW
- C Glenn Wy SW
- L SW Alaska St
- R California Av SW
- L Fauntleroy Wy SW
- R SW Morgan St
- C Sylvan Wy SW
- C SW Orchard St
- C Dumar Wy SW
- C SW Austin St
- R 16 Av SW
- L SW Roxbury St
- R 8 Av SW
- L SW 108 St
- R 4 Av SW
- L SW 116 St
- C S 116 St

### Slow Order

10 mph or less on  
S 116 St at 1 Av S

- L 5 Av S
- R S 112 St
- C Glendale Wy S
- C S 120 St
- R Military Rd S
- L S 144 St
- R Tukwila Int'l Blvd
- L Southcenter Blvd  
(S 154 St)
- R entr Tukwila Int'l Blvd  
Station
- L central rdwy
- C east rdwy

- R bus-only rdwy
- 2 Bay 2
- C bus-only rdwy
- C central rdwy  
(thru Station)
- L exit to S'center Blvd
- R Southcenter Blvd
- L 42 Av S
- R S 144 St
- R 53 Av S
- C Macadam Rd S
- L Southcenter Blvd
- R 61 Av S
- L Tukwila Pkwy
- R Andover Pk W
- L Baker Blvd
- L Andover Pk E
- L Tukwila Pkwy
- S

### When sked thru SSCC

- operate reg rte
- 2 16 Av SW/  
SW Austin St
- L 16 Av SW
- R entr S Seattle CC
- C N-S rdwy
- L 16 Av SW
- L SW Austin St
- C reg rte

### When scheduled from Alaska Junction Bay 5

- ◆ 44 Av SW
- L SW Oregon St
- L Glenn Wy SW
- L SW Alaska St
- R California Av SW
- L SW Morgan St
- C reg rte

**TO: California Av SW/  
SW Lander St**

**FROM: Andover Pk W/  
Tukwila Pkwy**

- ◆ Tukwila Pkwy
- L Andover Pk W
- L Strander Blvd
- L Andover Pk E
- L Tukwila Pkwy
- R 61 Av S
- L Southcenter Blvd
- R Macadam Rd S
- C 53 Av S
- L S 144 St
- L 42 Av S
- R Southcenter Blvd
- L entr Tukwila Int'l Blvd  
Station
- L central rdwy
- C east rdwy
- R bus-only rdwy
- 2 Bay 3
- C bus-only rdwy
- C central rdwy (thru  
Station)
- L exit to Southcenter  
Blvd
- L Southcenter Blvd
- R Tukwila Int'l Blvd  
(SR-99)
- L S 144 St
- R Military Rd S
- L S 120 St
- C Glendale Wy S
- C S 112 St
- L 5 Av S

R S 116 St

### Slow Order

10 mph or less on  
S 116 St at 1 Av S

- C SW 116 St
- R 4 Av SW
- L SW 108 St
- R 8 Av SW
- L SW Roxbury St
- R 16 Av SW
- L SW Austin St
- C Dumar Wy SW
- C SW Orchard St
- C Sylvan Wy SW
- C SW Morgan St
- R 42 Av SW
- L Fauntleroy Wy SW
- R California Av SW
- L SW Edmunds St
- R 44 Av SW
- R SW Oregon St
- L California Av SW  
(ns SW Lander St)

### When scheduled thru SSCC

- operate reg rte
- R 16 Av SW/  
SW Austin St
- C 16 Av SW
- R entr SSCC
- C N-S rdwy
- L 16 Av SW
- R SW Austin St
- C reg rte

### When scheduled to Alaska Junction Bay 5

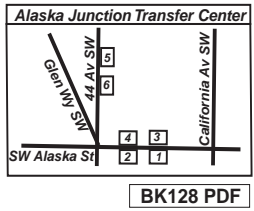
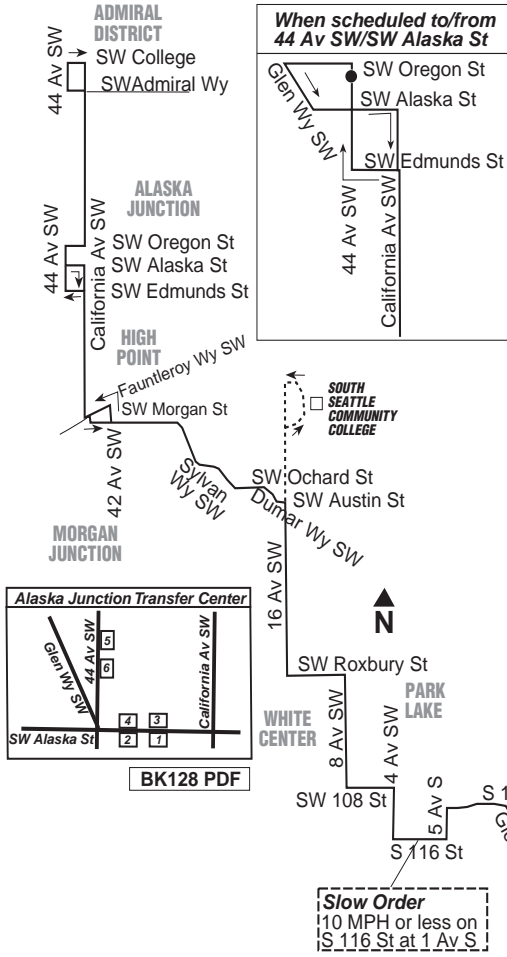
- operate reg rte
- 2 California Av SW/  
Fauntleroy Wy SW
- R California Av SW
- L SW Edmunds St
- R 44 Av SW
- S Bay 5

Rt	From:	To:	FRONT/SIDE		FRONT		F/S	TRAN	DASHCODE
			Rt#	Disp.	Dest.	"Via" Disp.			
128	CAL/LAND ALSKJUNX6	TUK/ANDV	128	Southcenter	White Ctr	—	03AC		
				@15SW/RXBY 128	Southcenter		97		
	TUK/ANDV	CAL/LAND	128	Admiral Dist	White Ctr	—	03AE		
				@15SW/RXBY 128	Admiral Dist		07C2		
	ALSKJUNX6	128	Alaska Jct	White Ctr	—	0340			
<b>*METRO BASE*</b>									
	ANY TERM	SO BASE	—	South Base	—	—	04D9		

Major Chg: New 9/98  
 Minor Chg: 6/11, 2/10, 6/06

(Rev.6/11) **RT. 128**

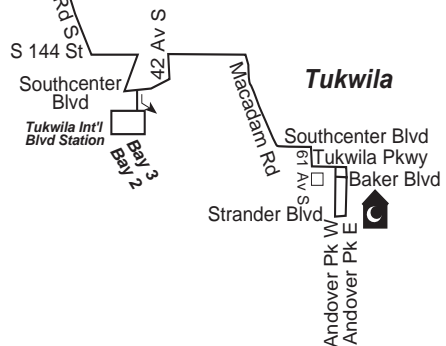
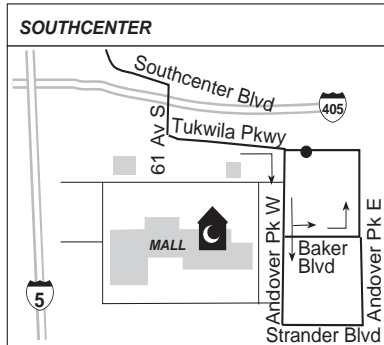
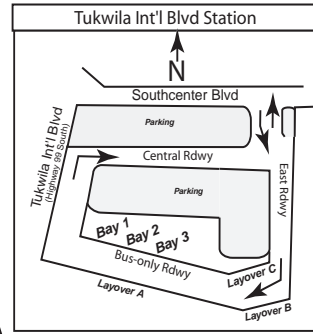
**ROUTE 128**



**BK128 PDF**

**COMFORT STATIONS:**

- 24xM-Sat, Chevron Gas, 2347 Cali Av SW/Admiral
- Zatz A Better Bagel, 2348 Cali Av SW
- 24x7, 7-Eleven Store, 3801 Calif Av SW
- Coffee To A Tea, 4541 California Av SW
- 24x7, 7-Eleven Store, 4812 Erskine Wy SW
- 24x7, 7-Eleven Store, 1600 SW Holden St
- Firestone Tires (T-Key), 215 Andover Park W
- Southcenter Mall, Tukwila Pkwy & Southcenter Pkwy



**Routes  
101-149**

# RT. 129 (Rev.6/11)

Major Chg: New 9/09  
Minor Chg: None

## ROUTE 129 SHUTTLE

**TO:**

**Tukwila  
Int'l Blvd Station**

**FROM:**

**Tukwila  
Int'l Blvd Station**

- ◆ Layover A  
(bus-only rdwy)
- C** bus-only rdwy
- C** bus-only rdwy  
(thru Station)
- C** east rdwy
- R** bus-only rdwy
- 2** Bay 3 (bus-only rdwy)
- C** bus-only rdwy
- C** central rdwy  
(thru Station)
- L** exit to Southcenter  
Blvd
- L** Southcenter Blvd
- R** Int'l Blvd (Hwy 99)
- L** S 152 St
- R** Military Rd S
- L** S 144 St
- R** 24 Av S
- L** S 128 St
- R** D.M. Memorial Dr S
- R** S 116 St
- R** Military Rd S
- R** 24 Av S
- L** S 144 St
- R** Military Rd S
- L** 150 St
- R** Tukwila Int'l Blvd  
(Hwy 99)
- L** Southcenter Blvd  
(S 154 St)
- R** entr Tukwila Int'l Blvd  
Station
- L** central rdwy
- C** east rdwy
- R** bus-only rdwy
- 2** Bay 3
- C** bus-only rdwy
- 2** Layover A

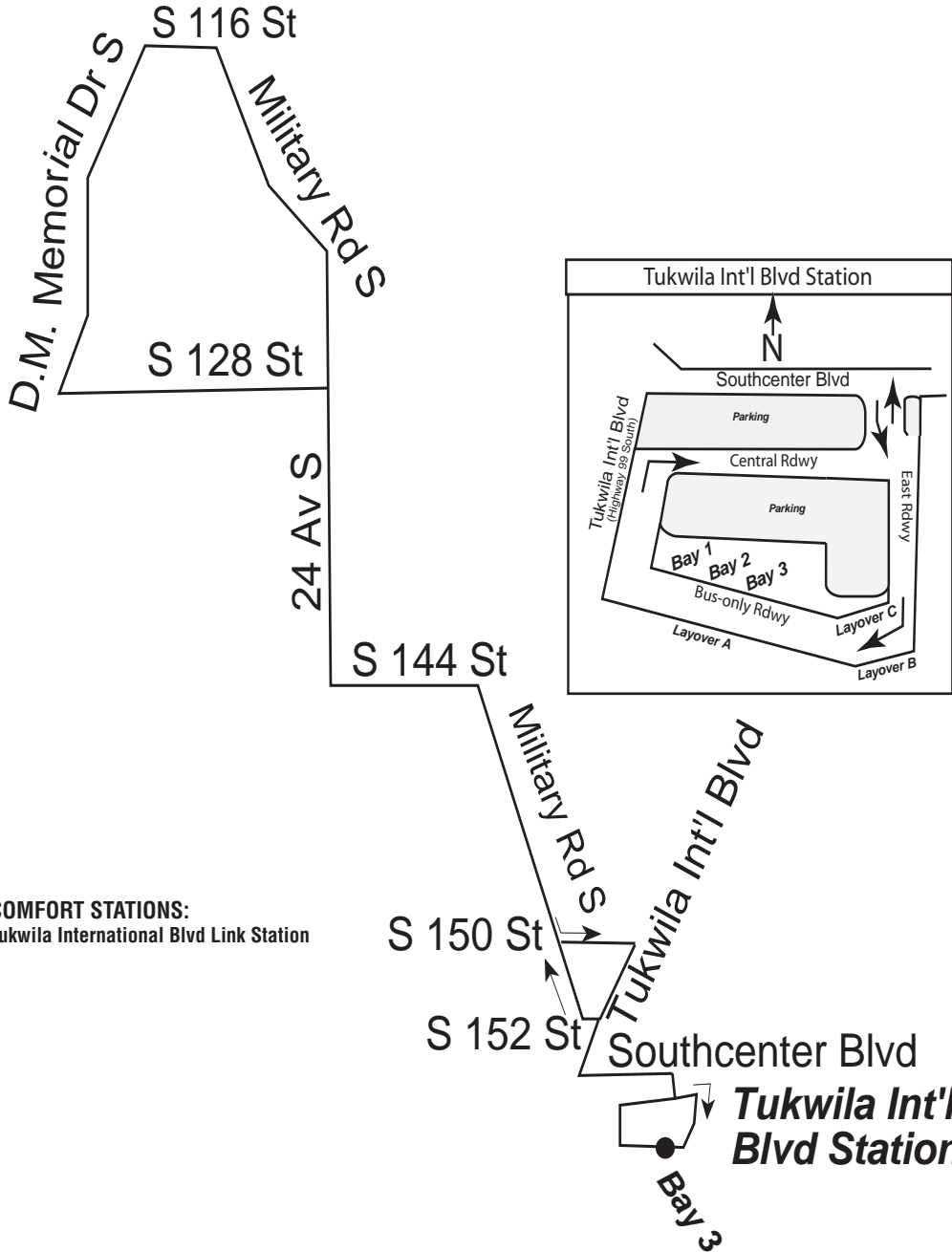
Rt	From:	To:	FRONT/SIDE	FRONT	F/S	TRAN
			Dest. Rt# Disp	"Via" Disp.		
129	TUK INT STA	TUK INT STA	129 Riverton Hts	Tuk. Link Sta	—	0549
<b>*METRO BASE*</b>						
	ANY TERM	SO BASE	—	South Base	—	04D9



Major Chg: New 9/09  
Minor Chg: None

(Rev.6/11) **RT. 129**

**ROUTE 129 SHUTTLE**



**COMFORT STATIONS:**  
Tukwila International Blvd Link Station

**Routes  
101-149**

# RT. 133 (Rev.6/09)

Major Chg: 9/98  
Minor Chg: 6/09, 9/07, 6/07, 9/06

## ROUTE 133

**TO:**  
**NE Pacific St/  
NE Pacific Pl**

**FROM:**  
**Burien Transit Center**

- ◆ Lane 1
- C** thru TC
- 2** Bay 4
- C** exit to SW 148 St
- L** SW 148 St
- R** Ambaum Blvd SW
- C** 16 Av SW
- R** SW 107 St
- L** 15 Av SW
- R** SW Roxbury St
- L** Olson Pl SW
- R** entr Myers Wy P&R
- C** thru P&R  
(via clockwise loop)
- L** Myers Wy S
- C** 1 Av S
- R** entr N/B SR-509  
(“To Seattle  
Hwy 99/I-5”)
- C** SR-509
- C** 1 Av S Bridge  
(Hwy 99)
- R** “I-5/Michigan St” exit
- C** S Michigan St
- R** S Bailey St
- L** entr N/B I-5
- C** I-5
- R** “NE 45 St/NE 50 St”  
Exit (#169)
- C** “NE 45 St” exit
- C** 7 Av NE

- R** NE 45 St
- R** 15 Av NE
- L** NE Pacific St
- S**

**TO:**  
**Burien Transit Center**

**FROM:**  
**7 Av NE/NE 47 St**

**Note: For safety reasons, do not board or deboard customers at 7 Av NE/NE 47 St terminal.**

- ◆ 7 Av NE
- L** NE 50 St
- L** 5 Av NE
- L** NE 45 St
- R** 15 Av NE
- L** NE Pacific St
- R** Montlake Blvd NE
- C** Montlake Blvd E
- R** entr W/B SR-520
- C** SR-520
- C** entr “I-5 South/  
Seattle/Portland”
- C** I-5
- R** “Corson Av /  
Michigan St” Exit  
(#162)
- C** Corson Av S
- R** S Michigan St
- C** entr 1 Av S Bridge
- R** 1 Av S Bridge
- C** 1 Av S (SR-509)
- C** SR-509
- R** “White Center/  
Myers Wy” exit
- C** 1 Av S
- C** Myers Wy S

- R** entr Myers Wy P&R
- C** thru P&R  
(via clockwise loop)
- L** Myers Wy S
- L** Olson Pl SW
- R** SW Roxbury St
- L** 15 Av SW
- R** SW 107 St
- L** 16 Av SW
- C** Ambaum Blvd SW
- L** SW 148 St
- R** entr Burien TC  
(opposite Burien Plaza)
- 2** Bay 6
- S**

### Express Stop Instructions

**Northbound**  
Make no stops between Olson/Myers Wy P&R & NE 45 St/Roosevelt Wy NE except at:

- S Michigan St/4 Av S

**Southbound**  
Make no stops between Montlake Blvd NE/NE Pacific St & Olson/Myers Wy P&R except at:

- S Michigan St/  
E Marginal Wy S

Rt	From:	To:	FRONT/SIDE	FRONT	F/S	TRAN
			Dest.	“Via”		
	Rt#	Disp	Disp.			
133	BURLAY1 BURTC4	PAC/PAC	133 Univ Dist	White Ctr	—	03BB
	7NE/47	BURTC6	133 Burien TC	White Ctr	—	03BD
<b>*METRO BASE*</b>						
	ANY TERM	RYSN BASE	Rverson Base	—	—	04D8

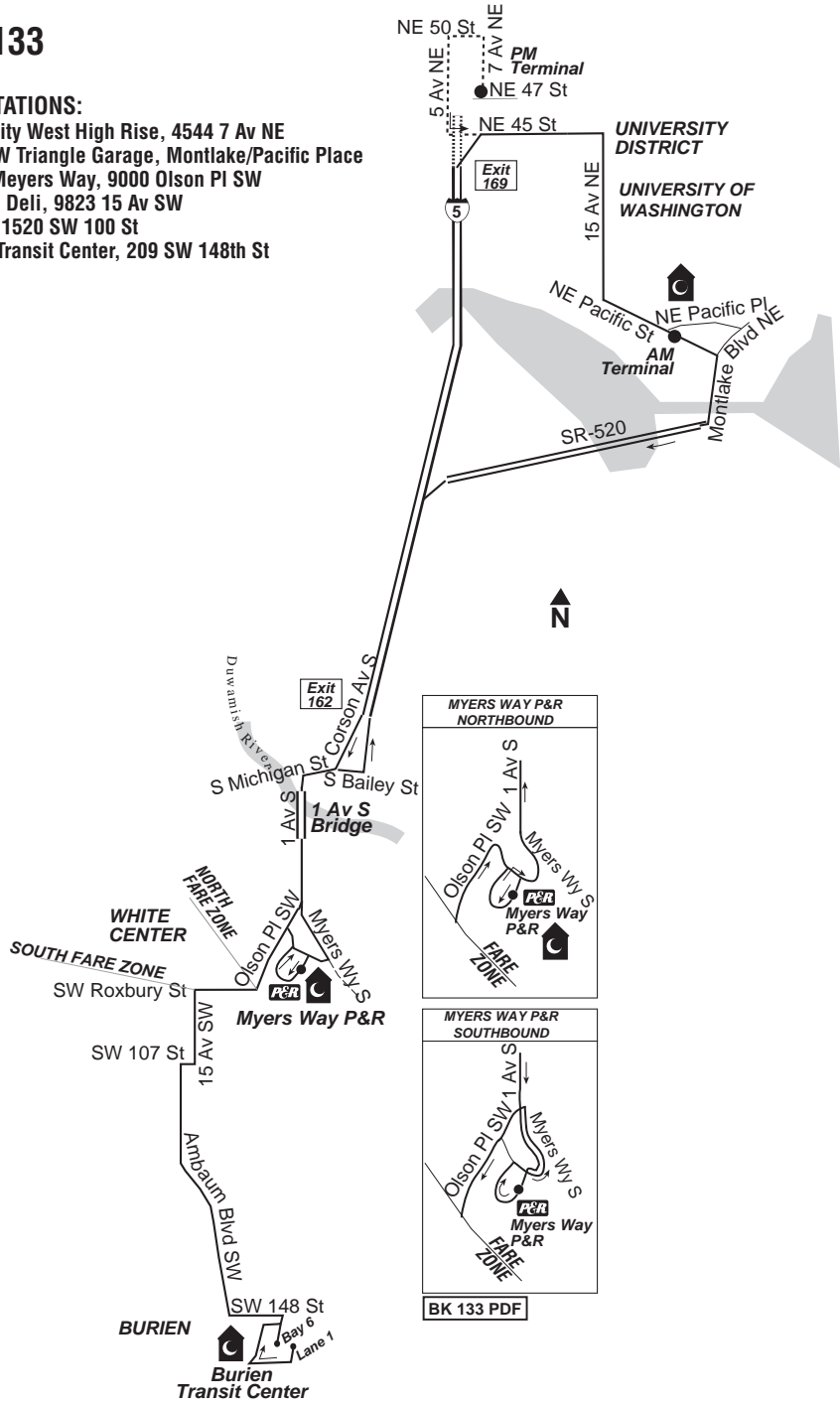
Major Chg: 9/98  
 Minor Chg: 6/09, 9/07, 6/07, 9/06

(Rev.6/09) **RT. 133**

**ROUTE 133**

**COMFORT STATIONS:**

- SHA - University West High Rise, 4544 7 Av NE  
 24xM-Sat, U W Triangle Garage, Montlake/Pacific Place
- 24x7, P&R - Meyers Way, 9000 Olson Pl SW
- Golden House Deli, 9823 15 Av SW
- Chevron Gas, 1520 SW 100 St
- 24x7, Burien Transit Center, 209 SW 148th St



**Routes  
 101-149**

BK 133 PDF

# RT. 139 (Rev.6/09)

Major Chg: New 9/97  
 Minor Chg: 6/09, 6/07, 2/05

## ROUTE 139

**TO:**  
**21 Av SW/SW 164 St**  
**FROM:**  
**Burien Transit Center**

- ◆ Bay 2
- C** thru TC
- 2** Bay 6
- C** thru TC
- L** rdwy to SW 150 St
- R** SW 150 St
- L** 4 Av SW
- C** SW Sylvester Rd
- R** Main rdwy
- L** Main rdwy
- R** rdwy to Three Tree Medical Arts Bldg
- C** rdwy in front of Three Tree Medical Arts Center
- L** Main rdwy
- C** Main rdwy
- L** SW Sylvester Rd
- L** SW 160 St
- L** 14 Av SW
- R** SW 164 St
- R** 21 Av SW
- S**

**TO:**  
**Burien Transit Center**  
**FROM:**  
**21 Av SW/SW 164 St**

- ◆ 21 Av SW
- R** SW 152 St
- L** 8 Av SW
- R** SW 150 St
- L** rdwy to Burien TC
- C** thru TC
- 2** Bay 2
- S**

**ROUTE LEGEND**

- ◆ Begin Route (on...)
- C** Continue (on...)
- L** Left
- R** Right
- S** Stop
- 2** To...

**SIGNAGE LEGEND**

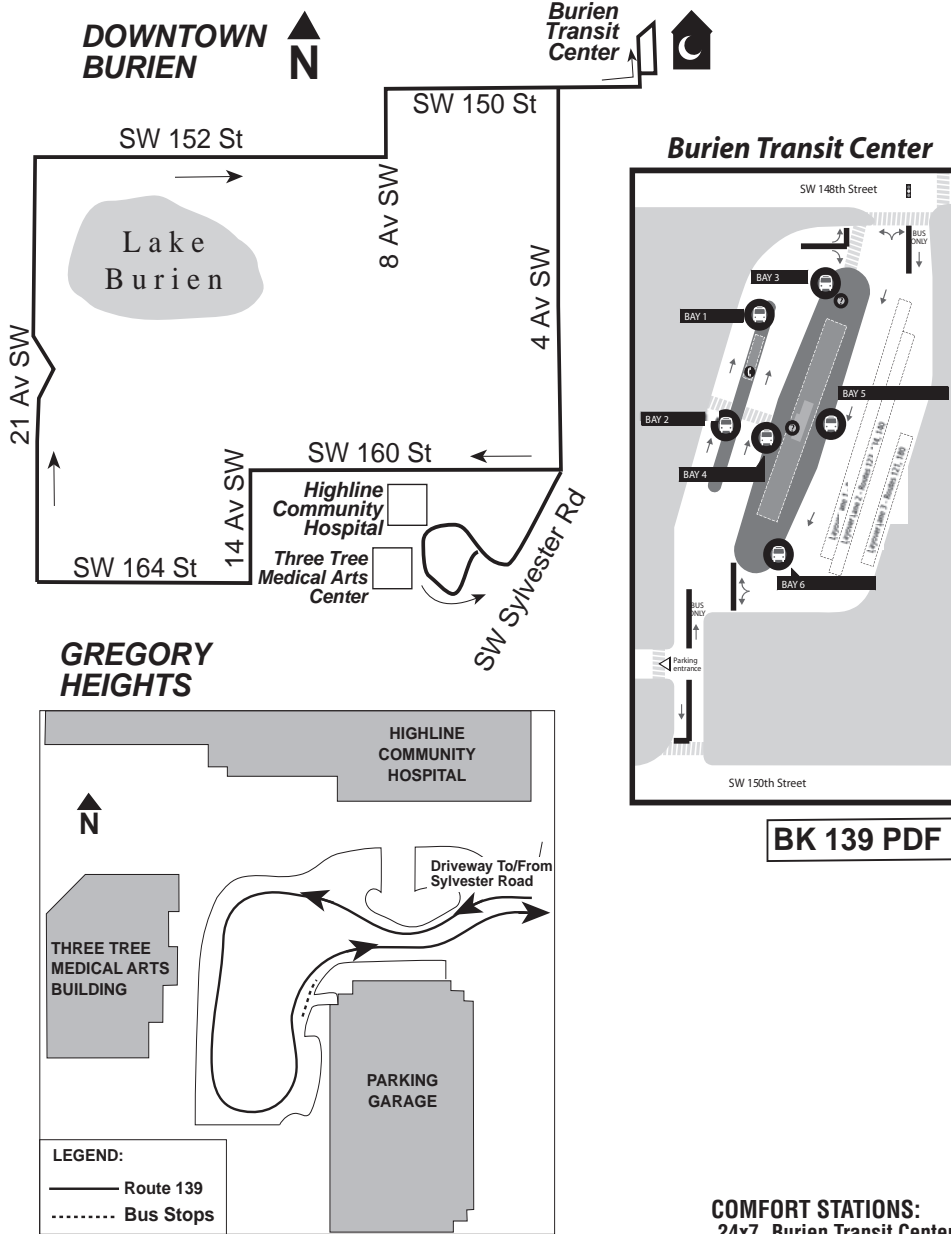
@ Change At

Rt	From:	To:	FRONT/SIDE Dest. Rt# Disp.	FRONT "Via" Disp.	F/S	TRAN DASH CODE
<b>139</b>	BURTC4	21SW/164	139 Gregory Hts	Highline	---	0251
	21 SW/164	BURTC2		Hosp		
<b>*METRO BASE*</b>						
	ANY TERM	SO BASE	— South Base	---	---	04D9

Major Chg: New 9/97  
 Minor Chg: 6/07, 2/05

(Rev.6/07) **RT. 139**

**ROUTE 139**



**BK 139 PDF**

**Routes  
 101-149**

**COMFORT STATIONS:**  
 24x7, Burien Transit Center,  
 209 SW 148th St

# RT. 140 (Rev.2/6/10)

Major Chg: None  
Minor Chg: 2/10, 6/09, 2/08, 6/07, 9/06

## ROUTE 140

**TO: Renton Transit Center Bay 8**

**FROM: Burien Transit Center**

- ◆ Lane 2
- C** thru TC (clockwise loop)
- 2** Bay 6
- C** thru TC
- L** rdwy to SW 150 St
- R** SW 150 St
- L** 4 Av SW
- L** SW156 St
- C** S 156 St
- C** S 156 Wy
- C** S 154 St
- C** Southcenter Blvd
- R** entr Tukwila Int'l Blvd Station
- L** central rdwy
- C** east rdwy
- R** bus-only rdwy
- 2** Bay 2
- C** bus-only rdwy
- C** central rdwy (thru Station)
- L** exit to Southcenter Blvd
- R** Southcenter Blvd
- R** 66 Av S
- C** Tukwila Pkwy
- L** Andover Pk W
- L** Strander Blvd
- L** W Valley Hwy
- C** Interurban Av S
- R** SW Grady Wy

- C** S Grady Wy
- L** Lake Av S (S Renton P&R)
- C** thru P&R
- R** Shattuck Av S
- R** S Grady Wy
- R** Rainier Av S
- R** S 3 St
- L** Burnett Av S
- 2** RTC (Bay 8)

**When scheduled to Williams Av S/S 2 St**

- C** Burnett Av S
- R** S Tobin St
- R** Williams Av S
- S** ns S 2 St

**When scheduled via Tukwila CR Station**

- operate reg rte
- 2** W Valley Hwy
- R** S Longacres Wy (S 158 St)
- C** rdwy (under RR track crossings into Station)
- L** N-S rdwy "Boeing Admin Offices/Prkg"
- L** rdwy to S 16 St
- R** SW 16 St
- L** Oakesdale Av SW
- R** SW Grady Wy
- C** reg rte

**TO: Burien Transit Center**  
**FROM: Renton Transit Center Bay 8**

- ◆ RTC (Bay 8)
- L** S 2 St
- L** Rainier Av S
- L** SW 7 St
- R** Shattuck Av S
- R** entr S Renton P&R
- C** thru P&R
- L** Lake Av S
- R** S Grady Wy
- C** SW Grady Wy
- L** Interurban Av S
- C** W Valley Hwy
- R** Strander Blvd
- R** Andover Pk W
- R** Tukwila Pkwy
- C** 66 Av S
- L** Southcenter Blvd
- L** entr Tukwila Int'l Blvd Station
- L** central rdwy
- C** east rdwy
- R** bus-only rdwy
- 2** Bay 3
- C** bus-only rdwy
- C** central rdwy (thru Station)
- L** exit to Southcenter Blvd
- L** Southcenter Blvd
- C** S 154 St
- C** S 156 Wy
- C** S 156 St
- C** SW 156 St
- R** 4 Av SW
- R** SW 150 St

**When scheduled from Williams Av S/S 2 St**

- ◆ Williams Av S
- R** S 2 St
- L** Logan Av S
- L** E-W RTC rdwy
- L** Burnett Av S
- 2** RTC (Bay 8)
- C** reg rte

**When scheduled via Tukwila CR Station**

- operate reg rte
- 2** SW Grady Wy
- R** Longacres Dr SW
- C** rdwy (under Grady Wy/I-405)
- R** N-S rdwy "Boeing Event Parking"
- R** E-W rdwy (to S Longacres Wy)
- C** S Longacres Wy (under RR track crossings)
- L** W Valley Hwy
- C** reg rte

Rt	From:	To:	FRONT/SIDE Dest. Rt# Disp.	FRONT "Via" Disp.	F/S	TRAN DASH CODE
140	RTC BAY8	BUR TC4	140 Burien	Southcenter	—	0117
	WILL/S2	@So CNTR	140 Burien	—	—	0243
	BUR TC6	RTC BAY 8	140 Renton	Southcenter	—	0119
	Lay 2	WILL/S2				
		@So CNTR	140 Renton	—	—	01D9
<b>*METRO BASE*</b>						
	ANY TERM	SO BASE	—	South Base	—	04D9

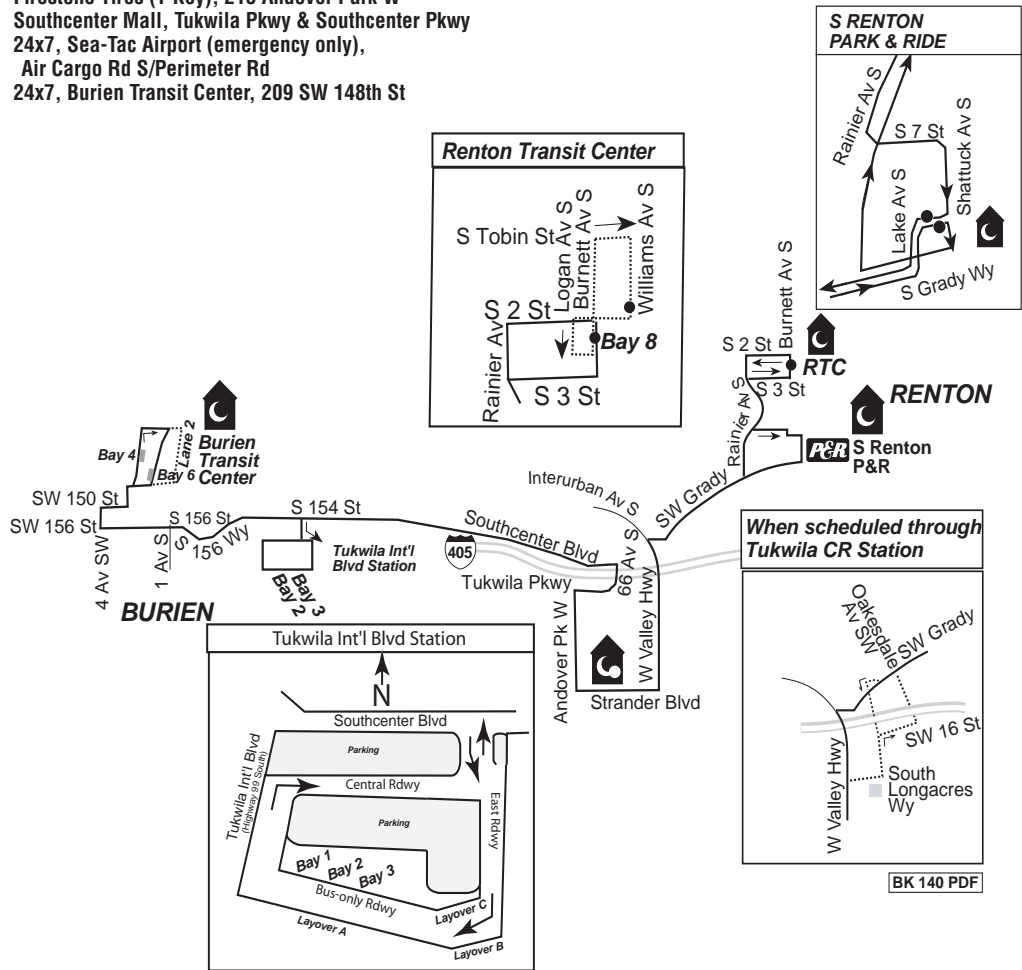
Major Chg: None  
 Minor Chg: 2/10, 6/09, 2/08, 6/07, 9/06

(Rev.2/6/10) **RT. 140**

**ROUTE 140**

**COMFORT STATIONS:**

- 24x7, Renton Transit Center, S 2nd Street & Burnett Av S
- 24x7, P&R - South Renton, 205 S 7 St
- 24x7, Tukwila Station Transit Center portable, 7301 S 158th St
- Firestone Tires (T-Key), 215 Andover Park W
- Southcenter Mall, Tukwila Pkwy & Southcenter Pkwy
- 24x7, Sea-Tac Airport (emergency only), Air Cargo Rd S/Perimeter Rd
- 24x7, Burien Transit Center, 209 SW 148th St



BK 140 PDF

**Routes  
101-149**

# RT. 143 (Rev.2/12)

Major Chg: 6/98  
Minor Chg: 2/11, 2/06

## ROUTE 143

**TO:**  
**2 Av Ext S/Jackson St**

**FROM: 3 Av (SR-169)/  
Baker St**

- ◆ Baker St
- R** School Bus Driveway
- L** Second Av
- L** Baker St
- L** Third Av(SR-169)
- C** Maple Valley/  
Black Diamond Rd  
(SR-169)
- L** SE 237 St (rdwy just  
before "Wilderness  
Village" sign)
- R** Witte Rd SE
- L** Maple Valley/  
Black Diamond Rd  
(SR-169)
- C** Renton-  
Maple Valley Rd  
(SR-169)
- C** Maple Valley Rd  
(SR-169)
- C** Bronson Wy N

- C** Bronson Wy S
- R** S 2 St
- L** Burnett Av S

**When scheduled to  
Renton Transit Center  
Bay 7**

- C** Burnett Av S
- S** RTC Bay 7
- R** RTC rdwy (Bay 2)
- R** Logan Av S
- L** S 2 St
- L** Rainier Av S
- R** SW Sunset Blvd
- C** M.L.King Jr Wy S
- L** entr N/B I-5
- C** I-5
- L** "Seneca St" Exit (#165)
- C** Seneca St
- R** 4 Av
- L** Pine St
- L** 2 Av
- C** 2 Av Ext S
- 2** S Jackson St stop (ns)

**TO: 3 Av (SR-169)/  
Baker St**

**FROM:**  
**8 Av/Westlake Av**

- ◆ 8 Av
- L** Bell St
- L** 2 Av
- C** 2 Av Ext S
- C** 4 Av S
- R** ramp "East I-90/  
I-5/Spokane" exit
- L** S Atlantic St
- C** entr "I-90/I-5"
- R** entr "I-5/South/  
Portland" Exit (#2A)
- C** I-5
- R** "SR-900/M.L.King Jr  
Wy S" Exit (#157)
- C** M.L.King Jr Wy S  
(SR-900)
- C** SW Sunset Blvd
- C** S 3 St
- L** Logan Av S
- R** RTC rdwy Bay 4
- R** Burnett Av S
- L** S 3 St
- L** Houser Wy S
- L** Mill Av S
- R** Bronson Wy S
- C** Bronson Wy N

- C** Maple Valley Rd  
(SR-169)
- C** Renton-  
Maple Valley Rd  
(SR-169)
- C** Maple Valley/  
Black Diamond Rd  
(SR-169)
- C** Third Av (SR-169)
- R** Baker St
- S**

### Special Instructions

Make only off-road stops at zones along SR-169.  
Utilize driveways and/or intersections at posted stops if  
necessary. Do not make in-lane stops on SR-169.

### EXPRESS STOP INSTRUCTIONS

#### NORTHBOUND

Make no stops between  
Renton Transit Center &  
downtown except at:

- SW Sunset Blvd/Rainier  
Av S

#### SOUTHBOUND

Make no stops between  
2 Av Ext S/S Jackson St  
& Renton Transit Center  
except at:

- S 3 St/Rainier Av S

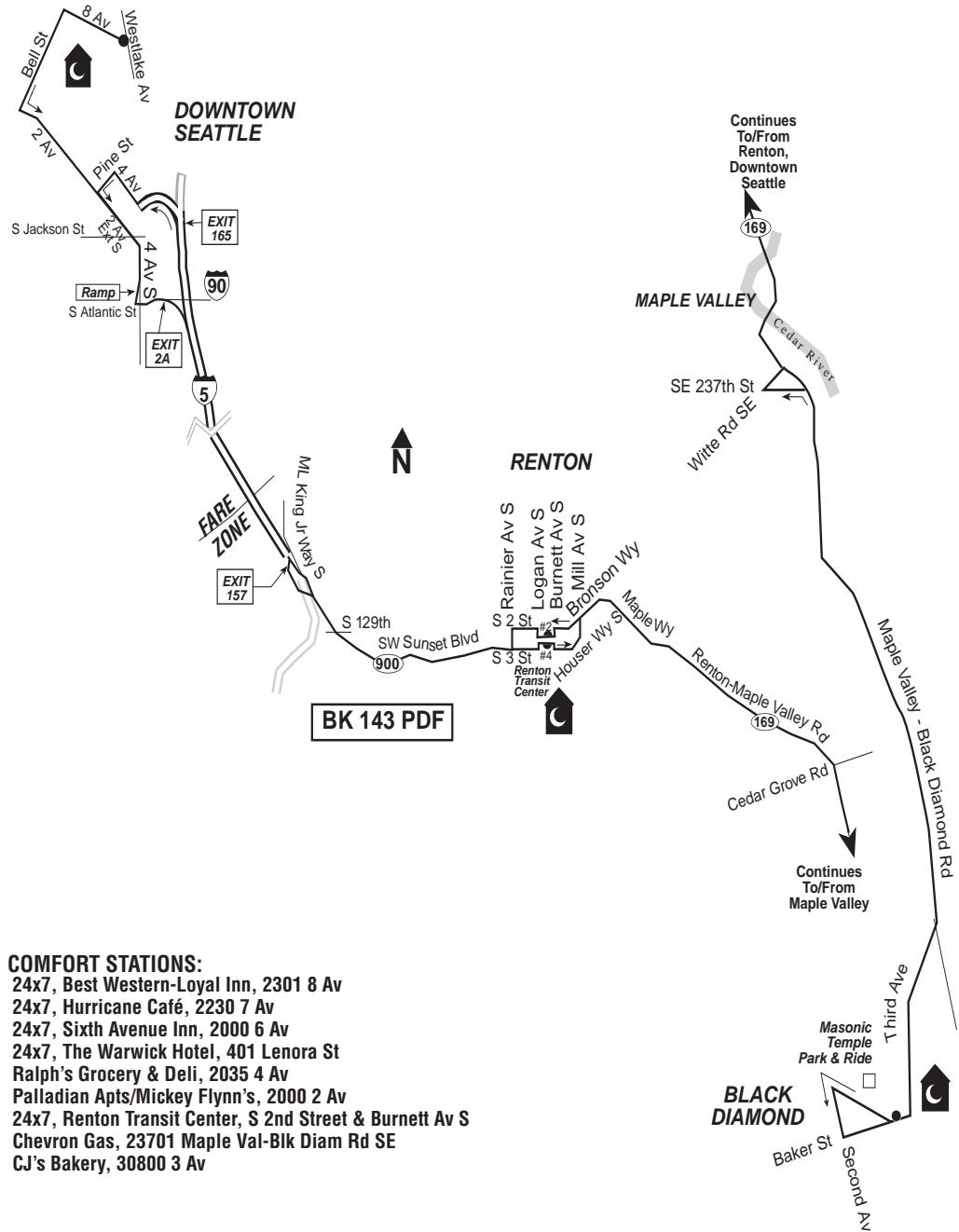
Rt	From:	To:	FRONT/SIDE	FRONT	F/S	TRAN DASH CODE
			Dest. Rt# Disp.	"Via" Disp.		
143	3AV/BAKER	2EXT/JAXN	143 Seattle	Renton	EXP	0640
			RENTON TC	143 Renton	—	0098
	8/WEST	3AV/BAKER	143 Blk Diamond	Renton	EXP	0642
<b>*METRO BASE*</b>						
	ANY TERM	SO BASE	— South Base	—	—	04D9



Major Chg: 6/98  
 Minor Chg: 2/11, 2/06

(Rev.2/12) **RT. 143**

**ROUTE 143**



- COMFORT STATIONS:**
- 24x7, Best Western-Loyal Inn, 2301 8 Av
  - 24x7, Hurricane Café, 2230 7 Av
  - 24x7, Sixth Avenue Inn, 2000 6 Av
  - 24x7, The Warwick Hotel, 401 Lenora St
  - Ralph's Grocery & Deli, 2035 4 Av
  - Palladian Apts/Mickey Flynn's, 2000 2 Av
  - 24x7, Renton Transit Center, S 2nd Street & Burnett Av S
  - Chevron Gas, 23701 Maple Val-Bik Diam Rd SE
  - CJ's Bakery, 30800 3 Av

**Routes  
101-149**

# RT. 150 (Rev.2/5/11)

**Major Chg: 2/97**  
**Minor Chg: 6/09, 9/07, 9/06**

## ROUTE 150

**TO: Convention Place Station**

**FROM: Kent Station Transit Center Layover**

- ◆ Layover (Railroad Av N, north of Bay 4)
- C** Railroad Av N
- 2** TC Bay 8
- C** Railroad Av N
- R** W Smith St
- R** 4 Av N
- L** W James St
- R** 68 Av S(W Valley Hwy)

**When scheduled via SKCAC Industries**

- L** S 196 St
- C** Russell Rd
- R** 58 PI S
- 2** SKCAC on-street zone
- C** S 194 St
- R** 62 Av S
- L** S 196 St
- L** 68 Av S (W Valley Hwy)

- C** W Valley Hwy
- L** S 180 St (SW 43 St)
- R** Andover Pk W
- L** Tukwila Pkwy
- R** 61 Av S
- R** Southcenter Blvd
- L** Interurban Av S
- R** entr N/B I-5
- C** I-5
- R** "W. Seattle Bridge/ Columbian Wy" exit (#163)
- C** "W. Seattle Bridge" exit
- C** "Safeco Field/ Spokane St" exit
- C** S Spokane St
- R** SODO Busway
- C** entr IDS (N/B)
- 2** Lane #5
- C** Bay "A" rte thru tunnel

**When scheduled to layover at CPS**

- L** CPS turnback rte in sta.
- R** Lane #11
- 2** Bay "E"
- C** Bay "i" rte thru CPS
- R** CPS turnback rte
- R** Lane #8 (lay in clear)

**When terminating at CPS Bay "A/B"**

- 2** Bay A/B
- When tunnel CLOSED**  
operate reg rte
- 2** SODO Busway
- L** S Royal Brougham Wy
- R** 4 Av S
- C** 4 Av S Island Stop at 4/Jackson
- C** 4 Av S
- C** 4 Av
- R** Olive Wy
- R** 9 Av
- S** (ns Pine St)

**TO: Kent Station Transit Center**

**FROM: Convention Place Station**

- ◆ Lane #8
- C** Bay "C" rte thru tunnel
- C** thru IDS (S/B)
- 2** Lane #6
- C** SODO Busway
- L** S Spokane St
- R** entr S/B I-5
- C** I-5
- R** "Tukwila/Interurban Av" exit (#156)
- L** Interurban Av S
- R** Southcenter Blvd
- L** 61 Av S
- L** Tukwila Pkwy
- R** Andover Pk W
- L** S 180 St
- R** W Valley Hwy
- C** 68 Av S (W Valley Hwy)

**When scheduled via SKCAC Industries**

- R** S 196 St
- C** Russell Rd
- R** 58 PI S

- 2** SKCAC on street zone
- C** S 194 ST
- R** 62 Av S
- L** S 196 St
- R** 68 Av S (W Valley Hwy)

- L** W James St
- R** Railroad Av N
- 2** Kent Station Transit Center Bay 4
- C** Railroad Av N
- R** W Smith St
- R** 1 Av N
- R** W James St
- R** Railroad Av N
- 2** Transit Center layover (north of Bay 4)

**When tunnel CLOSED**

- ◆ 9 Av
- R** Pine St
- R** 8 Av
- L** Stewart St
- L** 2 Av
- C** 2 Av Ext S
- C** 4 Av S
- L** S Royal Brougham Wy
- R** SODO Busway
- C** operate reg rte

Rt	From:	To:	FRONT/SIDE		F/S	TRAN
			Dest. Rt#	Disp.		
150	9/PINE CPS	KENTSTNLAY	150 Kent	Southcenter	—	04DC
			@Southcenter	150 Kent	—	#61 045C
	KENTSTLAY	9/PINE 3/UNION CPS	150 Seattle	Southcenter	—	0232
			@Southcenter	150 Seattle	—	— 0234
		@SODO/ROYL	150 Convention Pl	All Stations	—	000A

**\*Metro Base\***

ANY TERM SO BASE — South Base — — 04D9

**\*DASH SIGN INSTRUCTIONS\***

#61 - When scheduled thru SKCAC, display dash sign #61 "Via SKCAC."

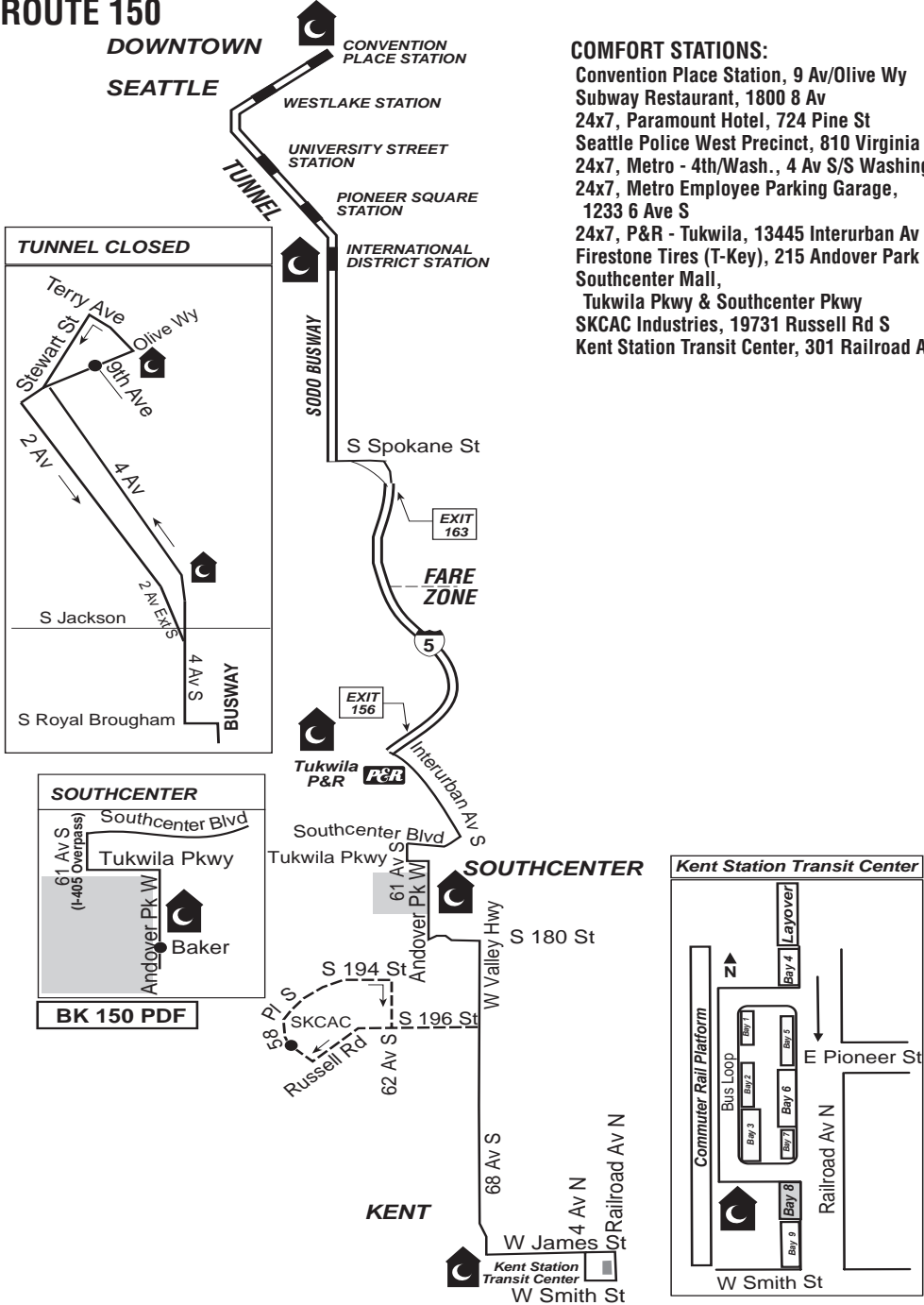
**\*NOTE\***

When through-routed with RT 180, change signs upon ARRIVAL at Kent Station.

Major Chg: 2/97  
 Minor Chg: 2/11, 6/09, 9/07, 9/06

(Rev.2/5/11) **RT. 150**

**ROUTE 150**



**COMFORT STATIONS:**  
 Convention Place Station, 9 Av/Olive Wy  
 Subway Restaurant, 1800 8 Av  
 24x7, Paramount Hotel, 724 Pine St  
 Seattle Police West Precinct, 810 Virginia St  
 24x7, Metro - 4th/Wash., 4 Av S/S Washington St  
 24x7, Metro Employee Parking Garage, 1233 6 Ave S  
 24x7, P&R - Tukwila, 13445 Interurban Av S  
 Firestone Tires (T-Key), 215 Andover Park W  
 Southcenter Mall,  
 Tukwila Pkwy & Southcenter Pkwy  
 SKCAC Industries, 19731 Russell Rd S  
 Kent Station Transit Center, 301 Railroad Av N

**Routes  
 150-197**

# RT. 152 (Rev.2/12)

Major Chg: None  
Minor Chg: 2/11, 9/08, 9/06

## ROUTE 152

**TO:**  
**4 Av/University St**  
**FROM:**  
**Auburn Station**  
**Transit Center Bay 1**

- ◆ Auburn Station TC rdwy (Bay 1)
- C** TC rdwy
- L** 2nd St SW
- L** A St SW
- C** A St NW
- R** 1st St NW
- C** 1st St NE
- L** Auburn Wy N
- L** 9th St NE
- R** D St NE
- L** 15th St NE
- C** 15th St NW
- R** W Valley Hwy
- L** S 277 St
- C** S 272 Wy
- C** S 272 St
- R** entr N/B I-5
- C** I-5
- R** "W. Seattle Bridge/ Columbian Wy" Exit (#163)
- C** "W. Seattle Bridge" exit
- C** "Safeco Field/ Spokane St" exit
- C** S Spokane St
- R** 4 Av S
- C** 4 Av
- 2** University St Stop

**TO:**  
**Auburn Station Transit**  
**Center Bay 1**  
**FROM:**  
**5 Av/Blanchard St**

- ◆ Blanchard St
- R** 7 Av
- R** Lenora St
- L** 2 Av
- C** 2 Av Ext S
- C** 4 Av S
- L** S Spokane St
- R** entr S/B I-5
- C** I-5
- R** "S 272 St" Exit (#147)
- L** S 272 St
- C** S 272 Wy
- C** S 277 St
- R** W Valley Hwy
- L** 15th St NW
- L** A St NE
- R** entr Auburn P&R
- L** N-S rdwy
- L** E-W rdwy
- L** A St NE
- L** 10th St NE
- C** 9th St NE
- R** Auburn Wy N
- R** Auburn Av
- R** 1 St NE
- C** 1 St NW
- L** A St NW
- C** A St SW
- R** Auburn Station Transit Center rdwy (opposite 1 St SW)
- 2** Bay 1

### Special Instructions

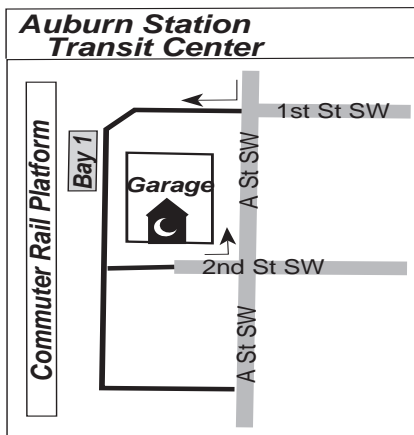
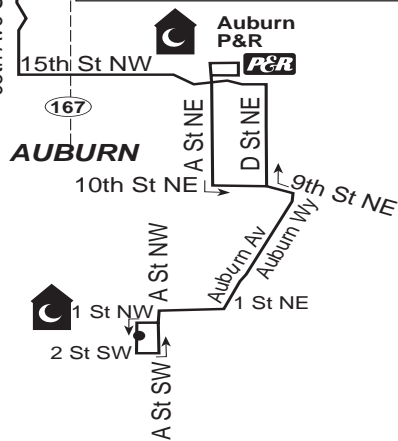
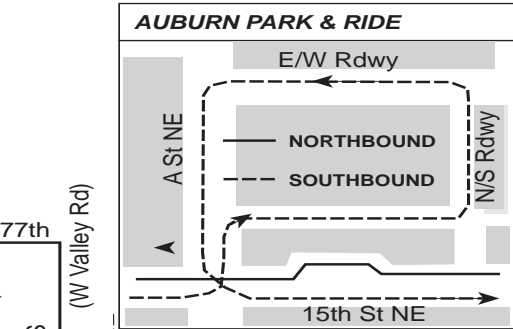
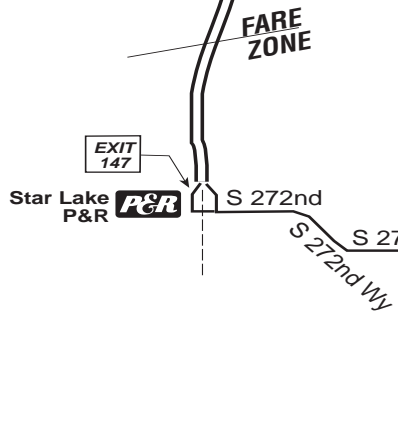
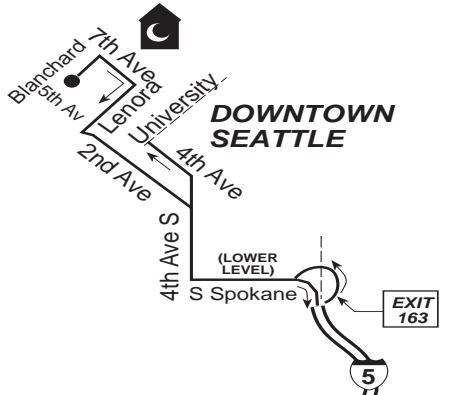
Southbound while turning from 4 Av S to eastbound S Spokane St, be alert to hazard of high curb/barrier on 4 Av S.

Rt	From:	To:	FRONT/SIDE Rt# Dest. Disp.	FRONT "Via" Disp.	F/S DASH CODE	TRAN
152	5/BLCH	AUB STA	152 Auburn	—	—	0197
	AUB STA	4/UNIV	152 Dwntrn Sea	—	—	07F7
<b>*METRO BASE*</b>						
	ANY TERM	SO BASE	— South Base	—	—	04D9
<b>*NOTE*</b>						
When scheduled to thru-route with Route 186 change signs upon ARRIVAL at Auburn Station.						

Major Chg: None  
 Minor Chg: 2/11, 9/08, 9/06

(Rev.2/11) **RT. 152**

**ROUTE 152**



**BK152 PDF**

- COMFORT STATIONS:**
- 24x7, Best Western-Loyal Inn, 2301 8 Av
  - 24x7, Hurricane Café, 2230 7 Av
  - 24x7, Sixth Avenue Inn, 2000 6 Av
  - 24x7, The Warwick Hotel, 401 Lenora St
  - Ralph's Grocery & Deli, 2035 4 Av
  - Palladian Apts/Mickey Flynn's, 2000 2 Av
  - 24x7, Metro - 4th/Wash., 4 Av S/S Washington St
  - 24x7, Ryerson Base, 1220 4 Av S
  - 24x7, Gull- Pacific Xpress Gas, 3215 4 Av S
  - 24x7, P&R - Star Lake portable, 27015 26th Ave S
  - 24x7, P&R - Auburn, 101 15 St NE
  - 24x7, Auburn Station Transit Center, A St SW/2 St SW

**Routes  
150-197**

# RT. 154 (Rev.9/09)

Major Chg: 7/28/89  
Minor Chg: 9/09, 9/08, 6/05

## ROUTE 154

**TO:**  
**Federal Center South**

**FROM:**  
**Tukwila Commuter  
Rail Station**

- ◆ Layover in Station parking lot
- C** thru parking lot N-S rdwy
- L** 1st E-W rdwy (at south end of lot)
- L** 1st N-S rdwy
- L** E-W rdwy (to S Longacres Wy)
- C** S Longacres Wy (under RR track crossings)
- R** W Valley Hwy
- C** Interurban Av S
- L** S 133 St
- C** E Marginal Wy S
- L** S 112 St
- R** Tukwila Int'l Blvd
- L** E Marginal Wy S
- L** Diagonal Av S
- L** First N-S rdwy (south of RR tracks)
- R** E-W rdwy
- L** N-S rdwy
- L** E-W rdwy
- S**

**TO:**  
**Tukwila Commuter  
Rail Station**

**FROM:**  
**Federal Center South**

- ◆ Federal Center South
- R** E Marginal Wy S
- R** Tukwila Int'l Blvd
- L** S 112 St
- R** E Marginal Wy S
- C** S 133 St
- R** Interurban Av S
- C** W Valley Hwy
- L** S Longacres Wy (S 158 St)
- C** rdwy (under RR track crossing into Station)
- R** entr Station parking lot
- C** thru parking lot
- S**

Rt	From:	To:	FRONT/SIDE	FRONT	F/S	TRAN DASH CODE
			Dest. Rt# Disp.	"Via" Disp.		
154	TUKW STN1	FED CTRS	154 Boe Ind	---	---	00A8
	FED CTRS	ST RAIL	154 Tukw Station	---	---	054A
<b>*METRO BASE*</b>						
	ANY TERM	SO BASE	— South Base	---	---	04D9

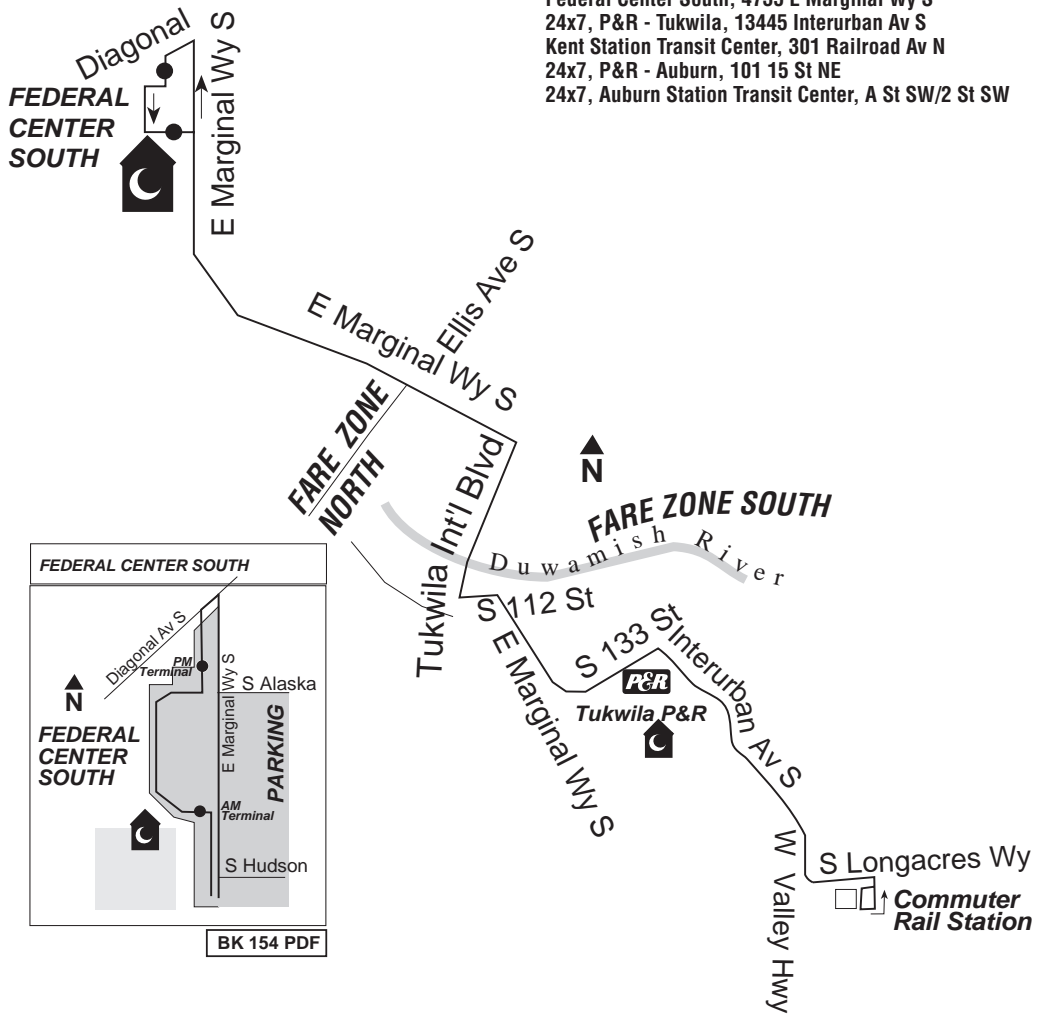
Major Chg: 7/28/89  
 Minor Chg: 9/09, 9/08, 6/05

(Rev.9/09) **RT. 154**

**ROUTE 154**

**COMFORT STATIONS:**

- Federal Center South, 4735 E Marginal Wy S
- 24x7, P&R - Tukwila, 13445 Interurban Av S
- Kent Station Transit Center, 301 Railroad Av N
- 24x7, P&R - Auburn, 101 15 St NE
- 24x7, Auburn Station Transit Center, A St SW/2 St SW



BK 154 PDF

**Routes  
150-197**

# RT. 155 (Rev.2/20/10)

Major Chg:None  
Minor Chg: 6/03

## ROUTE 155

### AM Routing

**TO: Andover Pk W/  
Baker Blvd**

**FROM:  
SE 177 St/140 Av SE**

- ◆ SE 177 St
- R** 140 Av SE
- R** SE Petrovitsky Rd
- L** 151 Av SE
- R** SE 179 St
- L** 161 Av SE
- C** SE Fairwood Blvd
- C** 156 Av SE
- C** 155 Av SE
- C** SE 176 St
- R** SE Petrovitsky Rd
- R** 128 Av SE
- L** SE 168 St
- L** 116 Av SE
- R** SE 176 St  
(SE Petrovitsky Rd)
- C** SE Carr Rd
- C** S Carr Rd
- C** S 43 St
- C** SW 43 St
- C** S 180 St
- R** Southcenter Pkwy
- R** Strander Blvd

**When scheduled  
to Andover Pk W/  
Tukwila Pkwy**

- L** Andover Pk W
- R** Baker Blvd
- L** Andover Pk E
- L** Tukwila Pkwy
- 2** Layover zone cutout

- L** Andover Pk E
- L** Baker Blvd
- L** Andover Pk W

### PM Routing

**TO: Andover Pk W/  
Baker Blvd**

**FROM:  
SE 177 St/140 Av SE**

- ◆ SE 177 St
- R** 140 Av SE
- L** SE Petrovitsky Rd
- C** reg rte
- 2** Southcenter

### AM Routing

**TO:  
SE 177 St/140 Av SE**

**FROM: Andover Pk W/  
Baker Blvd**

- ◆ Andover Pk W
- R** Strander Blvd
- L** Southcenter Pkwy
- L** S 180 St
- C** SW 43 St
- C** S 43 St
- C** S Carr Rd
- C** SE Carr Rd
- C** SE 176 St  
(SE Petrovitsky Rd)
- L** 116 Av SE
- R** SE 168 St
- R** 128 Av SE
- L** SE Petrovitsky Rd
- R** 143 Av SE
- C** SE 177 St
- S**

**When scheduled from  
Andover Pk W/Baker  
Blvd**

- ◆ Andover Pk W
- R** Strander Blvd
- C** reg rte

**When scheduled from  
Andover Pk W/  
Tukwila Pkwy**

- ◆ Tukwila Pkwy
- L** Andover Pk W
- R** Strander Blvd
- C** reg rte

### PM Routing

**TO:  
SE 177 St/140 Av SE**

**FROM: Andover Pk W/  
Baker Blvd**

- operate reg rte
- 2** SE Petrovitsky Rd/  
143 Av SE
- C** SE Petrovitsky Rd
- L** 151 Av SE
- R** SE 179 St
- L** 161 Av SE
- C** SE Fairwood Blvd
- C** 156 Av SE
- C** 155 Av SE
- C** SE 176 St
- C** 143 Av SE
- C** SE 177 St
- S**

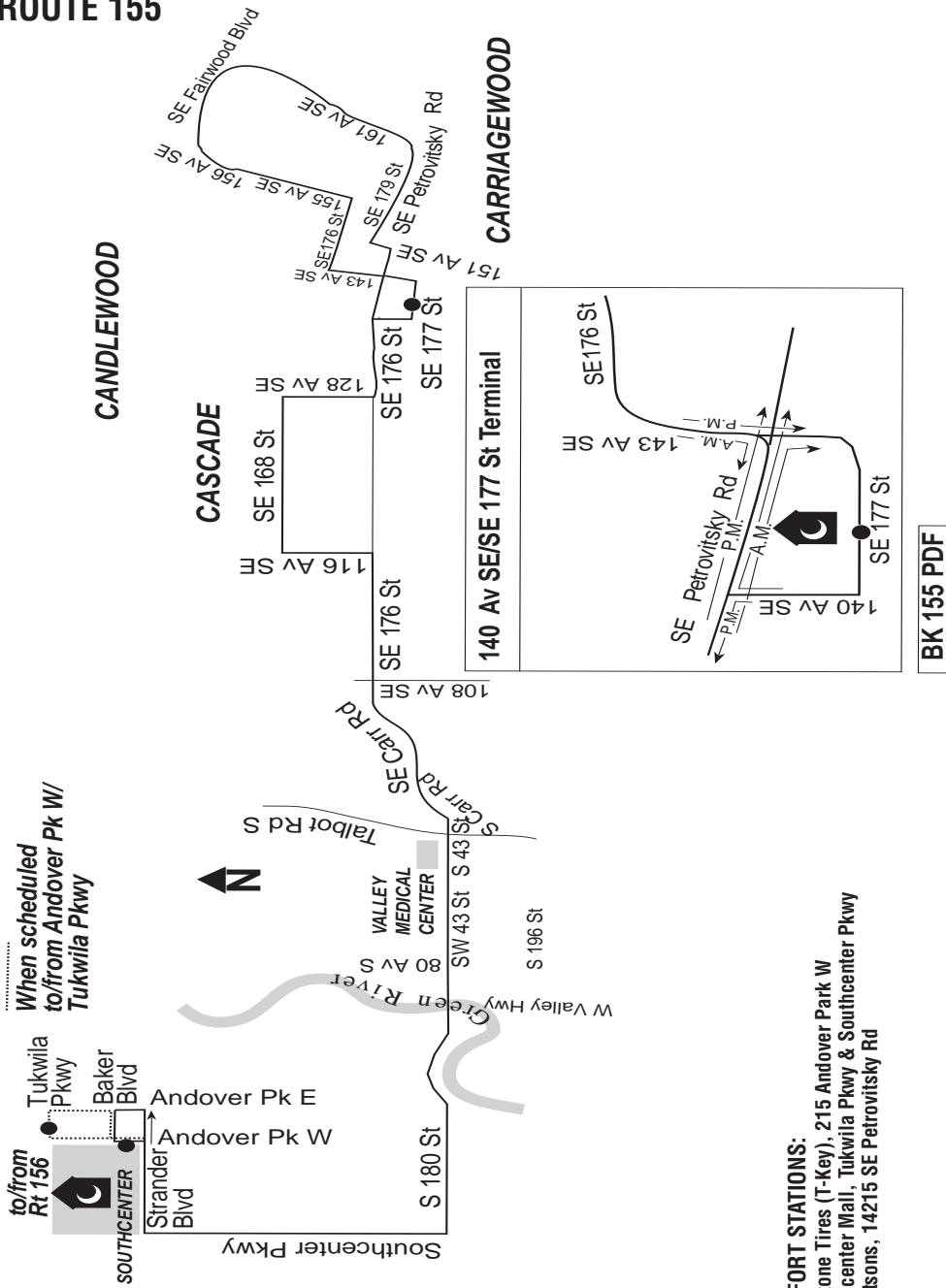
Rt	From:	To:	FRONT/SIDE Dest. Rt# Disp.	FRONT "Via" Disp.	F/S	TRAN DASH CODE
155	SE177/140	ANDV/BAK ANDV/TUK	155 Southcenter	—	—	04AF
	ANDV/BAK ANDV/TUK	SE 177/140	155 Fairwood	—	—	04B0
<b>*METRO BASE*</b>						
	ANY TERM	SO BASE	— South Base	—	—	04D9



Major Chg: None  
 Minor Chg: 6/03

(Rev.2/20/10) **RT. 155**

**ROUTE 155**



**BK 155 PDF**

When scheduled to/from Andover Pk W/ Tukwila Pkwy

to/from Rt 156  
 SOUTHCENTER  
 Strander Blvd  
 Andover Pk W  
 Andover Pk E  
 Baker Blvd  
 Tukwila Pkwy

**COMFORT STATIONS:**  
 Firestone Tires (T-Key), 215 Andover Park W  
 Southcenter Mall, Tukwila Pkwy & Southcenter Pkwy  
 Albertsons, 14215 SE Petrovitsky Rd

**Routes  
 150-197**

# RT. 156 (Rev. 2/22/12)

Major Chg: New 2/10  
Minor Chg: 10/11, 6/11

## ROUTE 156

**TO: Charter Bus holding lot**

**FROM: Tukwila Pkwy/ Andover Pk W**

- ◆ Tukwila Pkwy
- L Andover Pk W

**When scheduled from Andover Pk W/Baker Blvd**

- ◆ Andover Pk W

---

- R Strander Blvd
- R Southcenter Pkwy
- L Klickitat Dr
- L 53 Av S
- R S 160 St
- L 51 Av S
- R S 164 St
- L Military Rd S
- R S 176 St
- L Int'l Blvd S (Hwy 99)
- R S 192 St
- R 28 Av S
- L S 190 St (turn pocket at bottom of hill)
- R entr bus holding lot
- C rdwy thru lot
- 2 angled bus parking
- S

**TO: Andover Pk W/ Baker Blvd**

**FROM: Charter Bus holding lot**

- ◆ Angled bus parking
- R 1st rdwy (between angled parking rows)
- R to stop sign
- L exit to S 190 St
- L S 190 St
- L 28 Av S
- R S 188 St
- L Int'l Blvd S (Hwy 99)
- R S 176 St
- L Military Rd S
- R S 170 St
- L 51 Av S
- R S 160 St
- L 53 Av S
- R Klickitat Dr
- L Southcenter Pkwy
- C Tukwila Pkwy
- R Andover Pk W

**When scheduled to Tukwila Pkwy/ Andover Pk W**

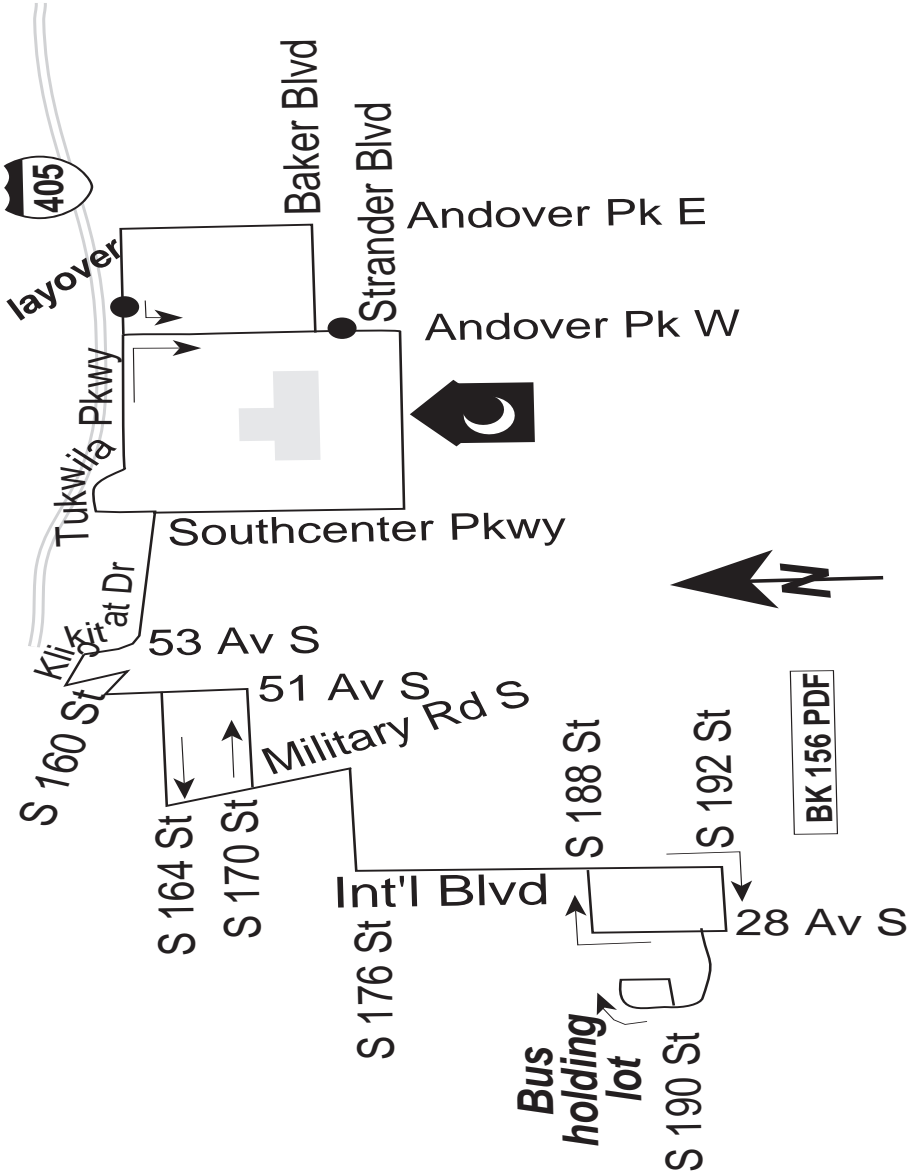
- L Baker Blvd
- L Andover Pk E
- L Tukwila Pkwy
- 2 (layover zone cutout)
- S (fs Baker Blvd)

Rt	From:	To:	FRONT/SIDE Dest. Rt# Disp.	FRONT "Via" Disp.	F/S DASH CODE	TRAN
156	TUK/ANDV ANDV/BAK	S190LOT	156 SeaTac	—	—	05DF
	S190LOT TUK/ANDV	ANDV/BAK	156 Southcenter	—	—	05E2
<b>*METRO BASE*</b>						
	ANY TERM	SO BASE	— South Base	—	—	04D9

Major Chg: New 2/10  
Minor Chg: 10/11, 6/11

(Rev.10/11) **RT. 156**

**ROUTE 156**



**Routes  
150-197**

# RT. 157 (Rev.10/1/11)

Major Chg: New 9/08  
Minor Chg: 2/11

## ROUTE 157

**TO: 2 Av Ext S/  
S Jackson St**  
**FROM:  
Lake Meridian P&R**

- ◆ Lk Meridian P&R
- C** thru P&R
- R** 132 Av SE
- R** Kent Kangley Rd
- R** 116 Av SE
- R** SE 223 Dr
- L** 124 Av SE
- L** SE 208 St
- C** S 208 St
- C** S 212 Wy
- C** S 212 St

### Slow Order

25 mph or less westbound  
on S 212 St between  
98 PI S & SR-167

- C** Orillia Rd S
- R** entr N/B I-5
- C** I-5
- L** "Seneca St" Exit (#165)
- C** Seneca St
- R** 4 Av
- L** Pine St
- L** 2 Av
- C** 2 Av Ext S
- S** (S Jackson St)

**TO:  
Lake Meridian P&R**  
**FROM:  
6 Av /Lenora St**

- ◆ Lenora St
- L** 2 Av
- C** 2 Av Ext S
- C** 4 Av S
- R** ramp "East I-90/  
I-5/Spokane" Exit
- L** entr "I-90/I-5"
- R** entr "I-5/South/  
Portland" Exit (#2A)
- C** I-5
- R** "S 188 St/  
Orillia Rd" Exit
- C** "Orillia Rd" Exit
- L** Orillia Rd S
- C** S 212 St
- C** S 212 Wy
- C** S 208 St
- C** SE 208 St
- R** 124 Av SE
- R** SE 223 Dr
- L** 116 Av SE
- L** Kent Kangley Rd
- L** 132 Av SE
- L** entr Lk Meridian P&R
- C** thru P&R
- S**

### ROUTE LEGEND

- ◆ Begin Route (on...)
- C** Continue (on...)
- L** Left
- R** Right
- S** Stop
- 2** To...

### SIGNAGE LEGEND

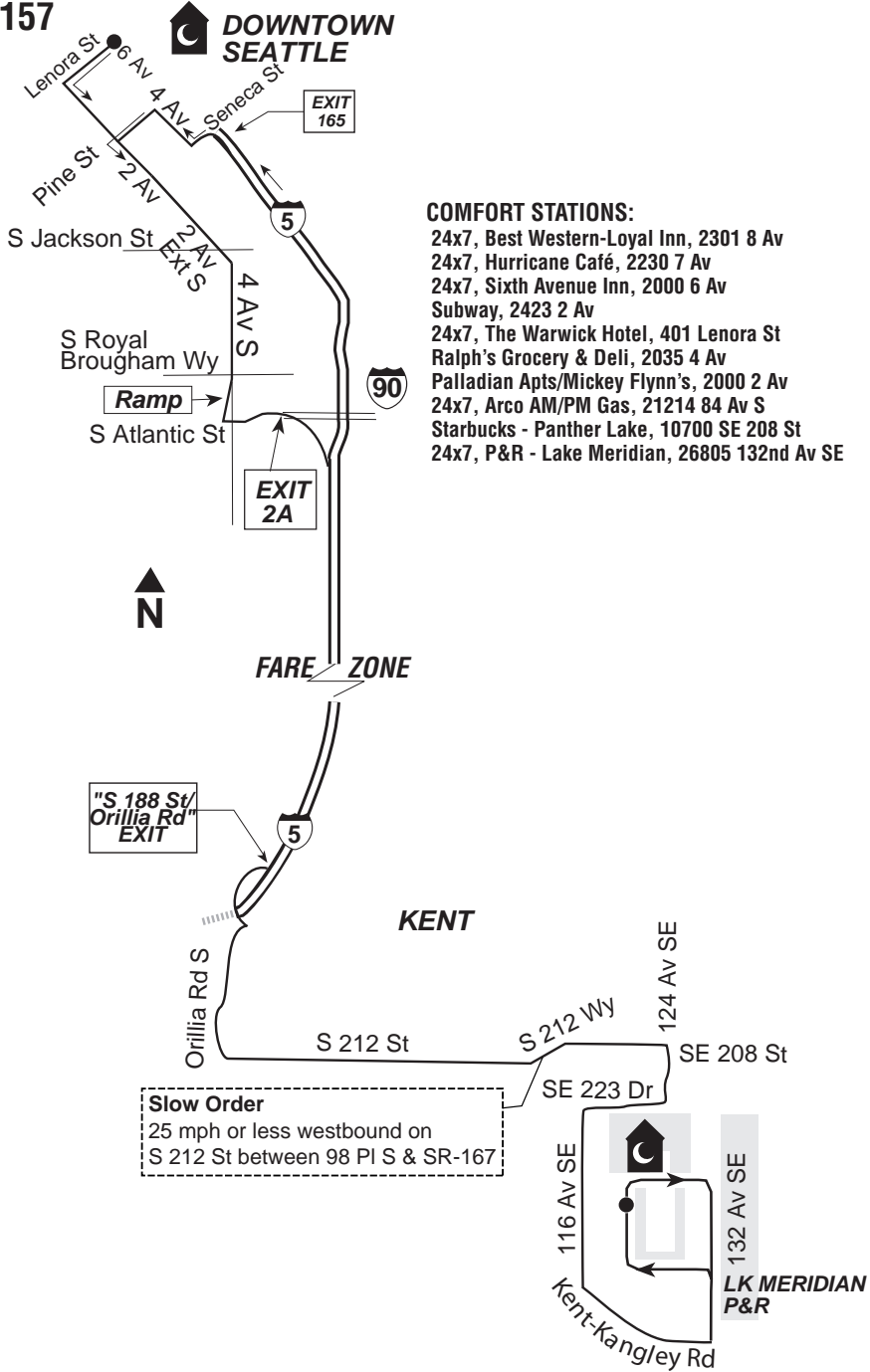
- @ Change At

Rt	From:	To:	FRONT/SIDE	FRONT	F/S	TRAN
			Dest. Rt# Disp.	"Via" Disp.		
157	132 LMPR	2EXT JXN	157 Seattle	East Hill	---	0727
	6/LEN	132 LMPR	157 Lk Meridian	PREast Hill	---	0728
<b>*Metro Base*</b>						
	ANY TERM	SOU BASE	—	South Base	---	04D9

Major Chg: New 9/08  
 Minor Chg: 2/11

(New 10/1/11) **RT. 157**

**ROUTE 157**



**Routes  
 150-197**

# RT. 158 (Rev.2/11)

Major Chg: None  
Minor Chg: 2/11, 2/05, 9/08

## ROUTE 158

**TO:**  
**2 Av Ext S/  
S Jackson St**

**FROM:**  
**132 Av SE/SE 240 St**

- ◆ 132 Av SE
- L SE 256 St
- R 140 Av SE
- L SE 260 St
- R 144 Av SE
- L SE 263 St
- R 148 Av SE
- C 152 Wy SE
- R Kent-Kangley Rd
- R 132 Av SE
- L entr Lk Meridian P&R
- C thru P&R
- 2 P&R Stop
- C thru P&R
- L 132 Av SE
- L SE 240 St
- C S 240 St
- C E James St
- L Central Av N
- R E Pioneer St
- L Railroad Av N
- 2 Kent Station TC Bay 9
- R W Smith St
- R 4 Av N
- L W James St
- L 64 Av S
- R W Meeker St
- R Kent-Des Moines Rd (SR-516)
- R entr Kent/Des Moines Freeway Station
- R entr N/B I-5
- C I-5
- L "Seneca St" Exit (#165)
- C Seneca St
- R 4 Av
- L Pine St
- L 2 Av
- C 2 Av Ext S
- S

- TO:**  
**132 Av SE/  
SE 256 St**
- FROM:**  
**6 Av/Blanchard St**
- ◆ Blanchard St
  - R 7 Av
  - R Lenora St
  - L 2 Av
  - C 2 Av Ext S
  - C 4 Av S
  - R ramp "East I-90/  
I-5/Spokane" Exit
  - L S Atlantic St
  - C entr "I-90/I-5"
  - R entr "I-5/South/  
Portland" Exit (#2A)
  - C I-5
  - R "SR-516/Kent-Des  
Moines" Exit (#149)
  - L E/B SR-516/Kent  
(Kent/Des Moines Rd)
  - C Kent/Des Moines Rd  
(SR-516)
  - L W Meeker St
  - L 64 Av S
  - R W James St
  - R Railroad Av N
  - R Kent Station Transit  
Center bus loop
  - 2 Bay 3
  - C bus loop
  - R Railroad Av N
  - L E Pioneer St
  - L Central Av N
  - R E James St
  - C S 240 St
  - C SE 240 St
  - R 132 Av SE
  - L Kent-Kangley Rd
  - L 152 Wy SE

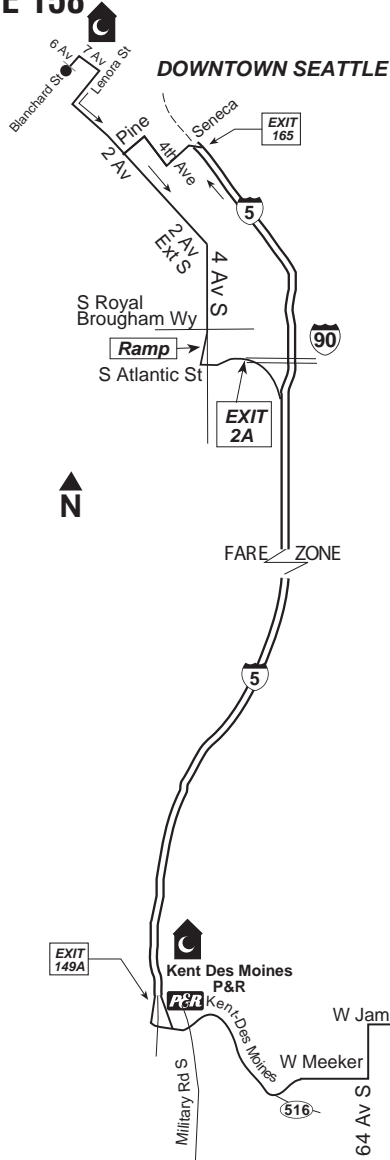
- C 148 Av SE
- L SE 263 St
- R 144 Av SE
- L SE 260 St
- R 140 Av SE
- L SE 256 St
- S

Rt	From:	To:	FRONT/SIDE	FRONT	F/S	TRAN DASH CODE	
			Dest. Rt# Disp.	"Via" Disp.			
158	6/BLANCH 2/JAXN	132SE/256	158 Kent	I-5	---	0527	
		SO BASE	— Metro Base	---	---	0011	
	132SE/240	2/JAXN	158 Dwntrn Sea	I-5	---	---	051F
		SO BASE	— South Base	Kent	---	---	009E

Major Chg: None  
 Minor Chg: 2/11, 2/09, 9/08

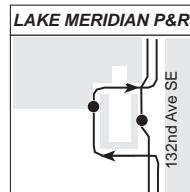
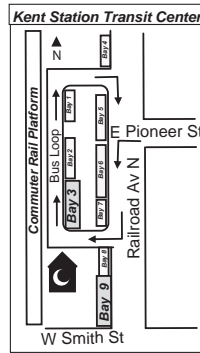
(Rev.2/11) **RT. 158**

**ROUTE 158**



**COMFORT STATIONS:**

- 24x7, Best Western-Loyal Inn, 2301 8 Av
- 24x7, Hurricane Café, 2230 7 Av
- 24x7, Sixth Avenue Inn, 2000 6 Av
- Subway, 2423 2 Av
- 24x7, The Warwick Hotel, 401 Lenora St
- Ralph's Grocery & Deli, 2035 4 Av
- Palladian Apts/Mickey Flynn's, 2000 2 Av
- 24x7, P&R - Kent-Des Moines, 23405 Military Rd S
- Kent Station Transit Center, 301 Railroad Av N
- 24x7, P&R - Lake Meridian, 26805 132nd Av SE



**Routes 150-197**

BK 158 PDF

# RT. 159 (Rev.2/11)

Major Chg: None  
Minor Chg: 2/11, 2/09, 9/08

## ROUTE 159

### TO:

2 Av Ext S/  
S Jackson St

### FROM:

164 Av SE/SE 272 St

- ◆ 164 Av SE
- R SE 268 St
- C SE 267 St
- C SE 264 St
- C SE 262 St
- L 176 Av SE
- R SE 261 St
- R 180 Av SE
- L SE 262 PI
- C SE Timberlane Bvd
- R Timberlane Wy SE
- C 192 Av SE
- R SE 272 St
- R 132 Av SE
- L entr Lk Meridian P&R
- C thru P&R
- 2 P&R Stop
- C thru P&R
- R 132 Av SE
- R Kent-Kangley Rd
- L SE 256 St
- C Canyon Dr SE
- C E Smith St
- R Central Av N
- L E Pioneer St
- L Railroad Av N
- 2 Kent Station TC Bay 9
- R W Smith St
- R 4 Av N
- L W James St
- L 64 Av S
- R W Meeker St
- R Kent/Des Moines Rd (SR-516)
- R entr Kent/Des Moines Freeway Station
- R entr N/B I-5
- C I-5
- L "Seneca St" Exit (#165)
- C Seneca St
- R 4 Av
- L Pine St
- L 2 Av
- C 2 Av Ext S
- S

### TO:

164 Av SE/  
SE 272 St

### FROM:

6 Av/Blanchard St

- ◆ Blanchard St
- R 7 Av
- R Lenora St
- L 2 Av
- C 2 Av Ext S
- C 4 Av S
- R ramp "East I-90/I-5/Spokane" Exit
- L S Atlantic St
- C entr "I-90/I-5"
- R entr "I-5/South/Portland" Exit (#2A)
- C I-5
- R "SR-516/Kent-Des Moines" Exit (#149)
- L E/B SR-516/Kent (Kent-Des Moines Rd)
- C Kent-Des Moines Rd (SR-516)
- L W Meeker St
- L 64 Av S
- R W James St
- R Railroad Av N
- R Kent Station Transit Center bus loop
- 2 Bay 3
- C bus loop
- R Railroad Av N
- L E Pioneer St
- R State Av N
- L E Smith St
- C Canyon Dr SE
- C SE 256 St
- R Kent-Kangley Rd
- L 132 Av SE
- L entr Lk Meridian P&R
- C thru P&R
- 2 P&R Stop
- C thru P&R
- R 132 Av SE
- L SE 262 PI
- R 180 Av SE
- L SE 261 St
- L 176 Av SE
- C SE 262 St
- C SE 264 St
- C SE 267 St
- C SE 268 St
- L 164 Av SE
- R SE 272 St
- S

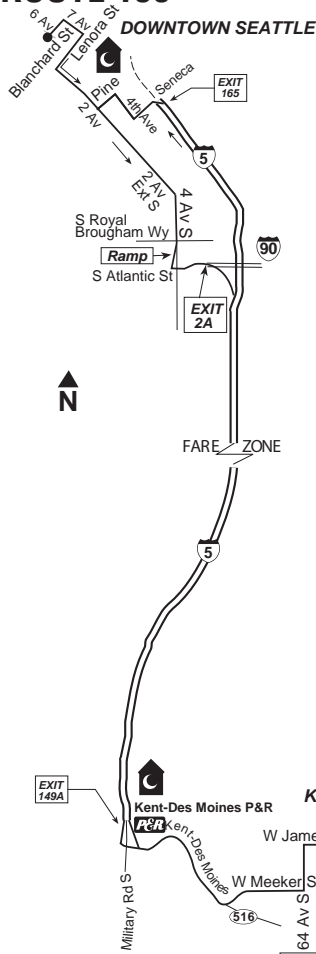
Rt	From:	To:	FRONT/SIDE	FRONT	F/S	TRAN
			Rt# Dest. Disp.	"Via" Disp.		
159	6/BLANCH	164SE272	159 Timberlane	Kent	---	078A
	164SE272	2/JAXN	159 DwnIn Sea	I-5	---	055E
		SO BASE	— South Base	Kent	---	009E
	2/JAXN	SO BASE	— South Base	---	---	04D9



Major Chg: None  
 Minor Chg: 2/11, 2/09, 9/08

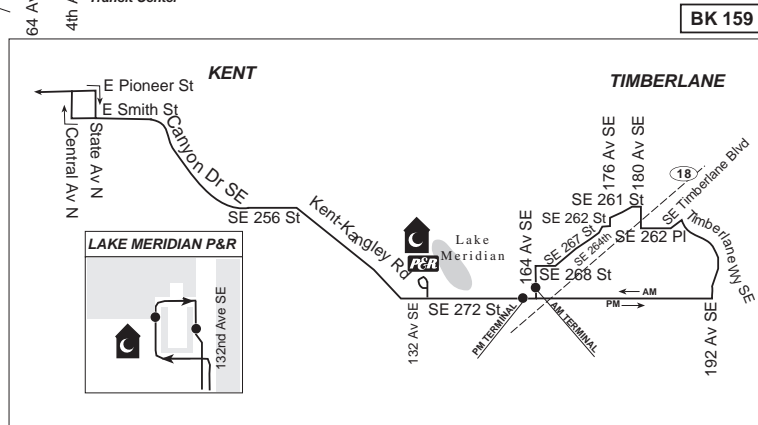
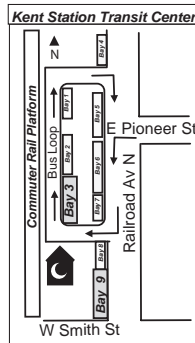
(Rev.2/11) **RT. 159**

**ROUTE 159**



**COMFORT STATIONS:**

- 24x7, Best Western-Loyal Inn, 2301 8 Av
- 24x7, Hurricane Café, 2230 7 Av
- 24x7, Sixth Avenue Inn, 2000 6 Av
- 24x7, The Warwick Hotel, 401 Lenora St
- Ralph's Grocery & Deli, 2035 4 Av
- Palladian Apts/Mickey Flynn's, 2000 2 Av
- 24x7, P&R - Kent-Des Moines, 23405 Military Rd S
- Kent Station Transit Center, 301 Railroad Av N
- 24x7, P&R - Lake Meridian, 26805 132nd Av SE
- 24x7, Circle K Gas, 17624 SE 272nd St



**Routes  
150-197**

# RT. 161 (Rev.2/11)

Major Chg: New 9/06  
Minor Chg: 2/11, 9/08, 2/07

## ROUTE 161

**TO: 2 Av Ext S/  
S Jackson St**

**FROM:  
Lake Meridian P&R**

- ◆ Lk Meridian P&R
- C** thru P&R
- R** 132 Av SE
- R** Kent Kangley Rd
- R** 124 Av SE
- L** SE 256 St
- R** 116 Av SE
- L** SE 240 St
- R** 104 Av SE
- C** Benson Rd SE
- C** 108 Av SE
- L** SE 176 St
- C** SE Carr Rd
- C** S Carr Rd
- C** S 43 St
- C** SW 43 St (S 180 St)
- R** Lind Av SW
- L** SW Grady Wy
- R** Interurban Av S
- R** entr N/B I-5
- C** I-5
- L** "Seneca St" Exit (#165)
- C** Seneca St
- R** 4 Av
- L** Pine St
- L** 2 Av
- C** 2 Av Ext S
- S** (S Jackson St)

**TO:  
Lake Meridian P&R**

**FROM:  
7 Av/Lenora St**

- ◆ Lenora St (fs 7 Av)
- L** 2 Av
- C** 2 Av Ext S
- C** 4 Av S
- R** ramp "East I-90/  
I-5/Spokane" Exit
- L** entr "I-90/I-5"
- R** entr "I-5/South/  
Portland" Exit (#2A)
- C** I-5
- R** "Tukwila/Interurban  
Av" Exit (#156)
- L** Interurban Av S
- L** SW Grady Wy
- R** Oakesdale Av SW
- L** SW 16 St
- R** Lind Av SW
- L** S 180 St (SW 43 St)
- C** S 43 St
- C** S Carr Rd
- C** SE Carr Rd
- C** SE 176 St
- R** Benson Rd(108 Av SE)
- C** 108 Av SE
- C** Benson Rd SE

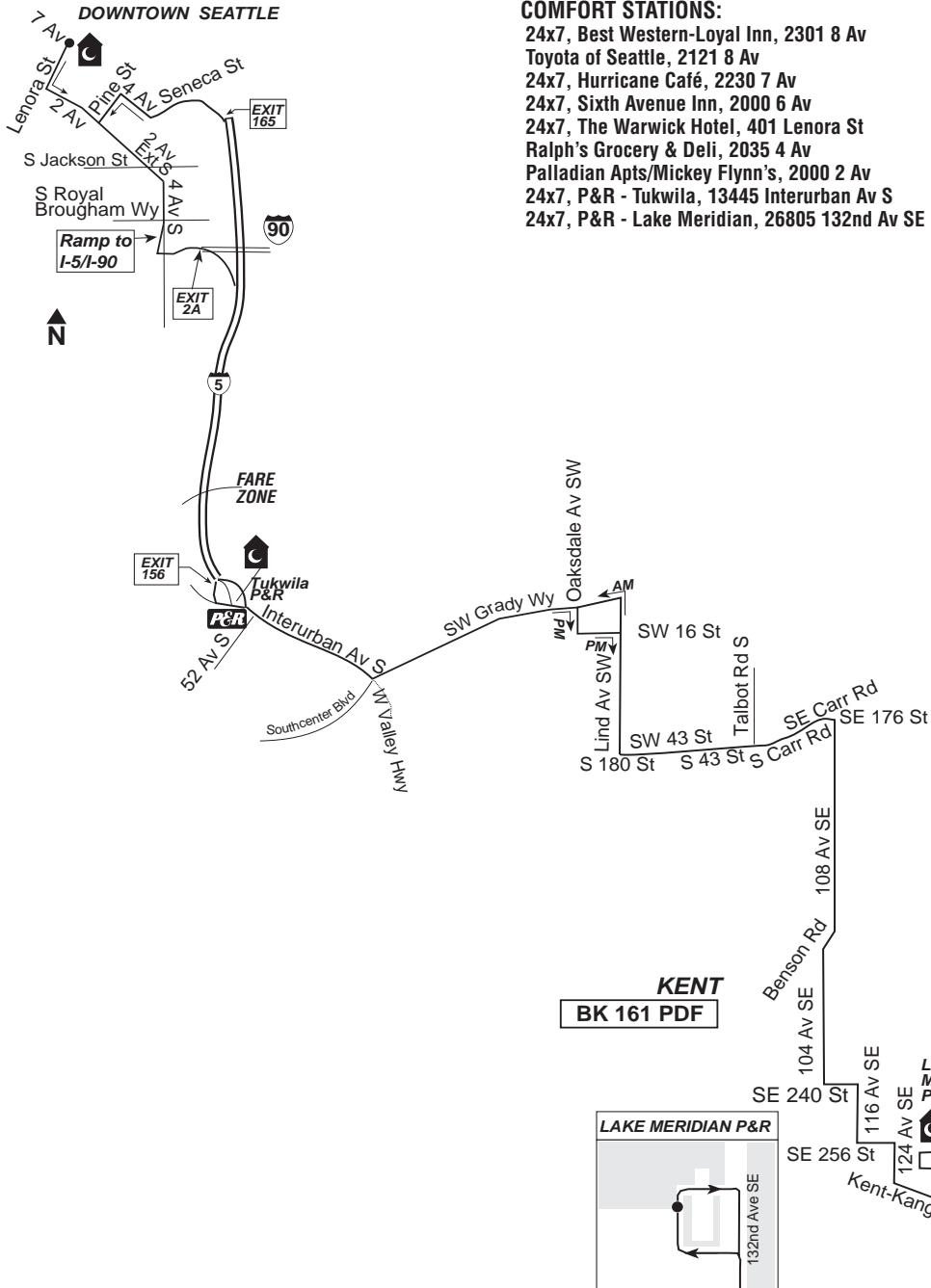
- C** 104 Av SE
- L** SE 240 St
- R** 116 Av SE
- L** SE 256 St
- R** 124 Av SE
- L** Kent Kangley Rd
- L** 132 Av SE
- L** entr Lk Meridian P&R
- C** thru P&R
- 2** P&R stop

Rt	From:	To:	FRONT/SIDE	FRONT	F/S	TRAN
			Dest.	"Via"		
			Rt#	Disp.		
161	132/LMPR	2 EXT/JAN	161	Seattle	Tuk. P&R	0444
	7/LEN	132/LMPR	161	East Hill	Tuk. P&R	0446
<b>*METRO BASE*</b>						
	ANY TERM	SOUTH	—	South Base	—	04D9

Major Chg: New 9/06  
 Minor Chg: 2/11, 9/08, 2/07

(Rev.2/11) **RT. 161**

**ROUTE 161**



**Routes  
 150-197**

# RT. 162 (Rev.10/15/11)

Major Chg: None  
Minor Chg: 2/11, 2/09

## ROUTE 162

**TO:**  
2 Av Ext S/  
S Jackson St

**FROM:**  
Kent Station Transit  
CenterBay 6

- ◆ Railroad Av N (Bay 6)
- 2 Bay 9
- R W Smith St
- R 4 Av N
- L W James St
- L 64 Av S
- R W Meeker St
- R Kent/Des Moines Rd  
(SR-516)
- R into Freeway Stop
- R entr N/B I-5
- C I-5
- L "Seneca St" Exit (#165)
- C Seneca St
- R 4 Av
- L Pine St
- L 2 Av
- C 2 Av Ext S
- 2 S Jackson St stop

**TO:**  
Kent Station Transit  
Center Bay 6

**FROM:**  
6 Av/Blanchard St

- ◆ Blanchard St
- R 7 Av
- R Lenora St
- L 2 Av
- C 2 Av Ext S
- C 4 Av S
- R ramp "East I-90/  
I-5/Spokane" Exit
- L S Atlantic St
- C entr "I-90/I-5"
- R entr "I-5/South/  
Portland" Exit (#2A)
- C I-5
- R "SR-516/Kent/  
Des Moines" Exit  
(#149)
- L "E/B SR-516/Kent"  
(Kent/Des Moines Rd)
- C Kent/Des Moines Rd  
(SR-516)
- L W Meeker St
- L 64 Av S
- R W James St
- R Railroad Av N
- R Kent Station Transit  
Center bus loop
- 2 Bay 3
- C bus loop
- R Railroad Av N
- S (Kent Station Transit  
Center Bay 6)

### ROUTE LEGEND

- ◆ Begin Route (on...)
- C Continue (on...)
- L Left
- R Right
- S Stop
- 2 To...

### SIGNAGE LEGEND

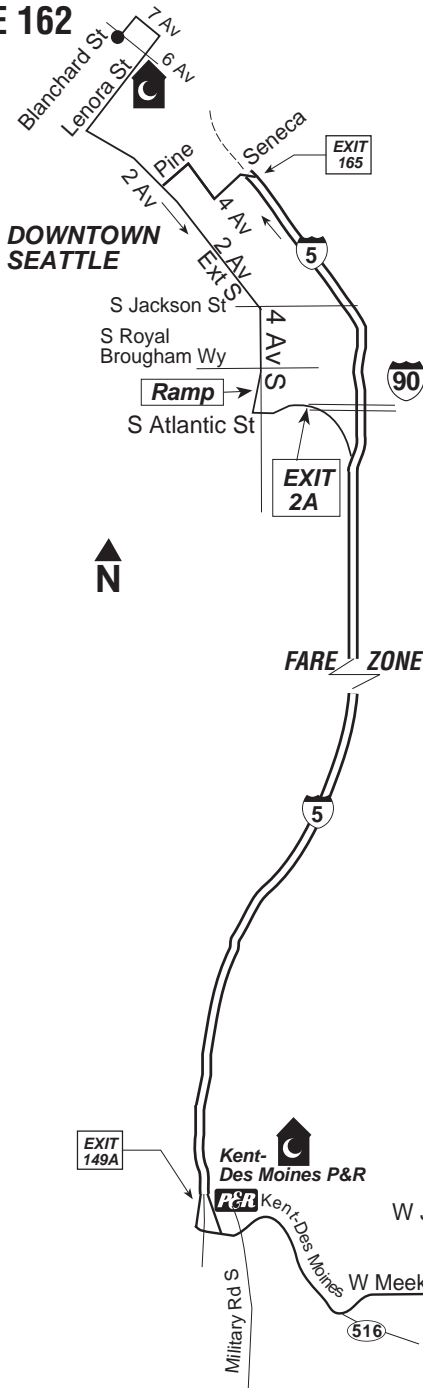
@ Change At

Rt	From:	To:	FRONT/SIDE	FRONT	F/S	TRAN
			Rt#	Dest.		
162	KENT STN 9	2EXT/JAXN	162	Dwntn Sea	---	0562
	6/BLCH	KENT STN 6	162	Kent	Via I-5	0347
<b>*METRO BASE*</b>						
	ANY TERM	SO BASE	---	South Base	---	04D9

Major Chg: None  
 Minor Chg: 2/11, 2/09

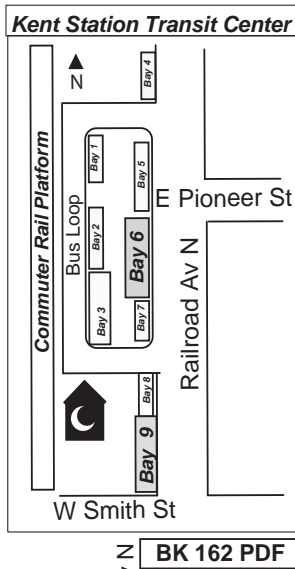
(Rev.2/11) **RT. 162**

**ROUTE 162**



**COMFORT STATIONS:**

- 24x7, Best Western-Loyal Inn, 2301 8 Av
- Toyota of Seattle, 2121 8 Av
- 24x7, Hurricane Café, 2230 7 Av
- 24x7, Sixth Avenue Inn, 2000 6 Av
- 24x7, The Warwick Hotel, 401 Lenora St
- Ralph's Grocery & Deli, 2035 4 Av
- Palladian Apts/Wickey Flynn's, 2000 2 Av
- 24x7, P&R - Kent-Des Moines, 23405 Military Rd S
- Kent Station Transit Center, 301 Railroad Av N



**BK 162 PDF**

**Routes  
150-197**

# RT. 164 (Rev.6/05)

Major Chg: None  
Minor Chg: 6/05, 6/04

## ROUTE 164

**TO:**  
122 Av SE/SE 320 St  
(Green River CC)

**FROM:**  
Kent Station Transit  
Center Bay 1

- ◆ Kent Station Transit Center (Bay 1)
- C** bus loop
- R** Railroad Av N
- L** E Pioneer St
- L** Central Av N
- R** E James St
- C** S 240 St
- C** SE 240 St
- R** 104 Av SE
- L** SE 256 St
- R** Kent-Kangley Rd
- R** 132 Av SE
- R** SE 278 Pl
- C** 130 Av SE
- C** SE 276 Pl
- C** SE 276 Wy
- C** SE 277 Pl
- L** 124 Av SE
- R** SE 316 St
- L** 116 Av SE
- L** SE 320 St
- S** (122 Av SE terminal)

**TO:**  
Kent Station Transit  
Center Bay1

**FROM:**  
122 Av SE/SE 320 St  
(Green River CC)

- ◆ SE 320 St (122 Av SE terminal)
- L** 124 Av SE
- R** SE 277 Pl
- C** SE 276 Wy
- C** SE 276 Pl
- C** 130 Av SE
- C** SE 278 Pl
- L** 132 Av SE
- L** Kent-Kangley Rd
- L** SE 256 St
- R** 104 Av SE
- L** SE 240 St
- C** S 240 St
- C** E James St
- L** Central Av N
- R** E Pioneer St
- L** Railroad Av N
- R** Kent Station Transit Center bus loop
- 2** Bay 1

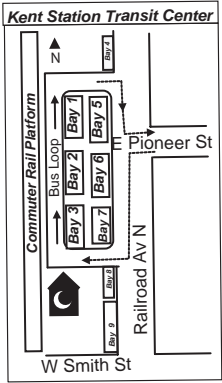
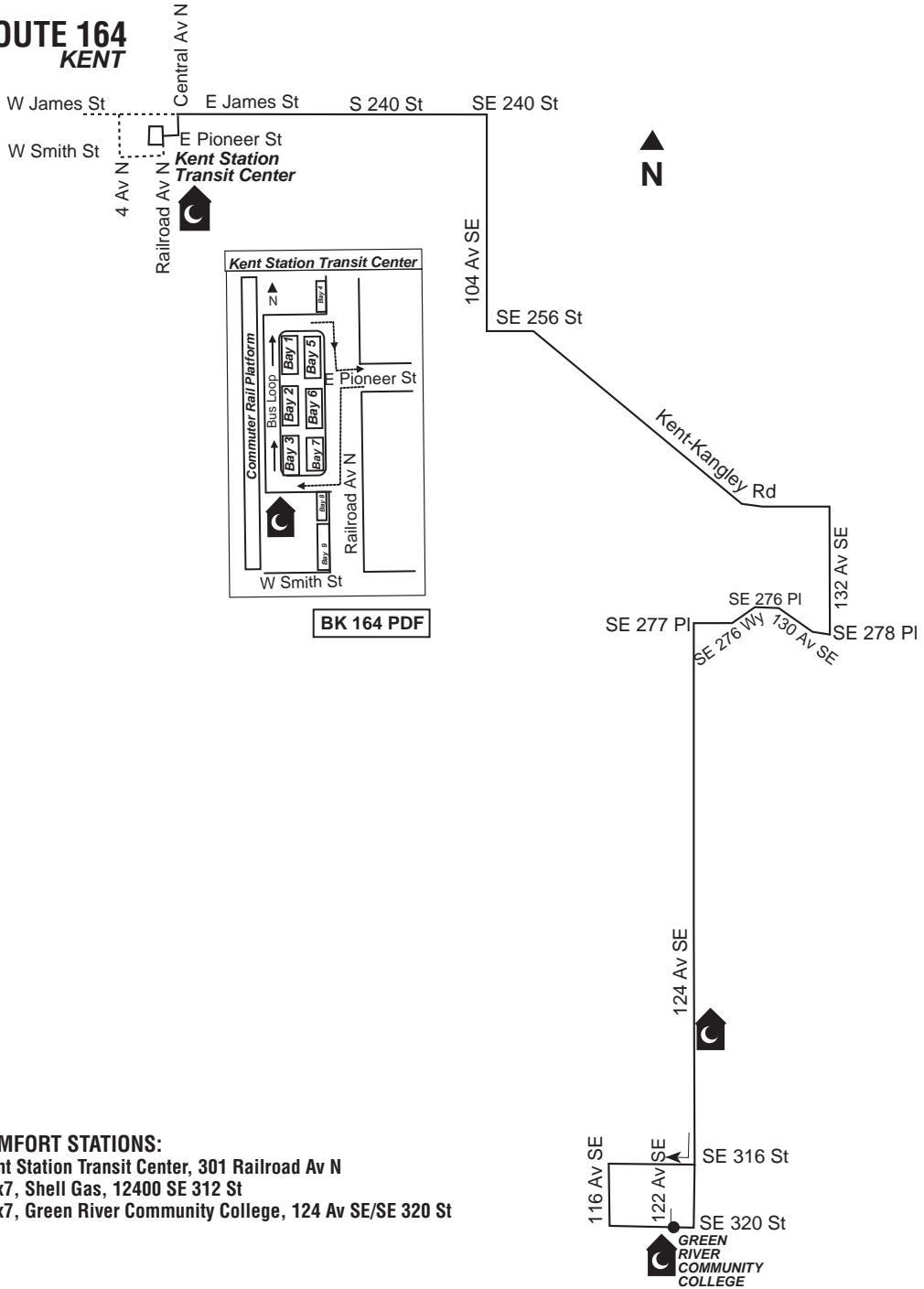
ROUTE LEGEND	
◆	Begin Route (on...)
C	Continue (on...)
L	Left
R	Right
S	Stop
2	To...
SIGNAGE LEGEND	
@	Change At

		FRONT/SIDE	FRONT		
		Dest.	"Via"	F/S	TRAN
Rt	From: To:	Rt# Disp.	Disp.	DASH	CODE
<b>164</b>	KENT STN 1 122/SE320	164 GRCC	---	---	0257
	122/SE 320 KENT STN 1	164 Kent	---	---	0215
<b>*METRO BASE*</b>					
	ANY TERM SO BASE	-- South Base	---	---	04D9
<b>*NOTE*</b>					
When thru routed (164/168) chg signs upon ARRIVAL at Kent Station TC.					

Major Chg: None  
 Minor Chg: 6/05, 6/04

(Rev.6/05) **RT. 164**

**ROUTE 164**  
**KENT**



**BK 164 PDF**

**COMFORT STATIONS:**  
 Kent Station Transit Center, 301 Railroad Av N  
 24x7, Shell Gas, 12400 SE 312 St  
 24x7, Green River Community College, 124 Av SE/SE 320 St

**Routes**  
**150-197**

# RT. 166 (Rev.2/22/12)

Major Chg: 9/04, 9/01  
Minor Chg: 6/06, 9/05, 6/05, 9/03

## ROUTE 166

**TO:**  
7 Av S/S 218 St

**FROM:**  
Kent Station Transit  
Center Bay 7

- ◆ Railroad Av N (Bay 7)
- R W Smith St
- R 4 Av N
- L W James St
- L 64 Av S
- R W Meeker St
- C Reith Rd
- R Military Rd S
- L Kent-Des Moines Rd (SR-516)
- R Kent-Des Moines Frwy Station
- L exit rdwy
- R Kent-Des Moines Rd
- L Pac Hwy S (Hwy 99)
- R S 240 St
- R 20 Av S
- R Kent-Des Moines Rd S
- L Pac Hwy S (Hwy 99)
- L S 216 St
- C 7 Pl S
- L Marine View Dr S
- R S 219 St
- R 7 Av S
- S (behind QFC)

**TO:**  
Kent Station Transit  
Center Bay 7

**FROM:**  
7 Av S/S 218 St

- ◆ 7 Av S (behind QFC)
- C 7 Pl S
- C S 216 St
- R Pac Hwy S (Hwy 99)
- R Kent-Des Moines Rd S
- L 20 Av S
- L S 240 St
- L entr Highline CC loop rdwy (n/s 27 Av S)
- C loop rdwy
- L S 240 St
- L Pacific Hwy S (Hwy 99)
- R Kent-Des Moines Rd (SR-516)
- R Military Rd S
- L Reith Rd
- C W Meeker St
- L 64 Av S
- R W James St
- R Railroad Av N
- S (Bay 7)

**When scheduled to  
Kent Station Transit  
Center Bay2**

- C Railroad Av N
- R Kent Station Transit Center bus loop
- 2 Bay 2

### ROUTE LEGEND

- ◆ Begin Route (on...)
- C Continue (on...)
- L Left
- R Right
- S Stop
- 2 To...

### SIGNAGE LEGEND

- @ Change At

Rt	From:	To:	FRONT/SIDE	FRONT	F/S	TRAN
			Dest.	"Via" Disp.		
166	KENT STN 7	7S/218	166 Des Moines	HighlineCC	—	0737
	KENT STN 2					
	7S/218	KENT STN	166 Kent	HighlineCC	—	034D
<b>*METRO BASE*</b>						
	ANY TERM	SO BASE	—	South Base	—	04D9



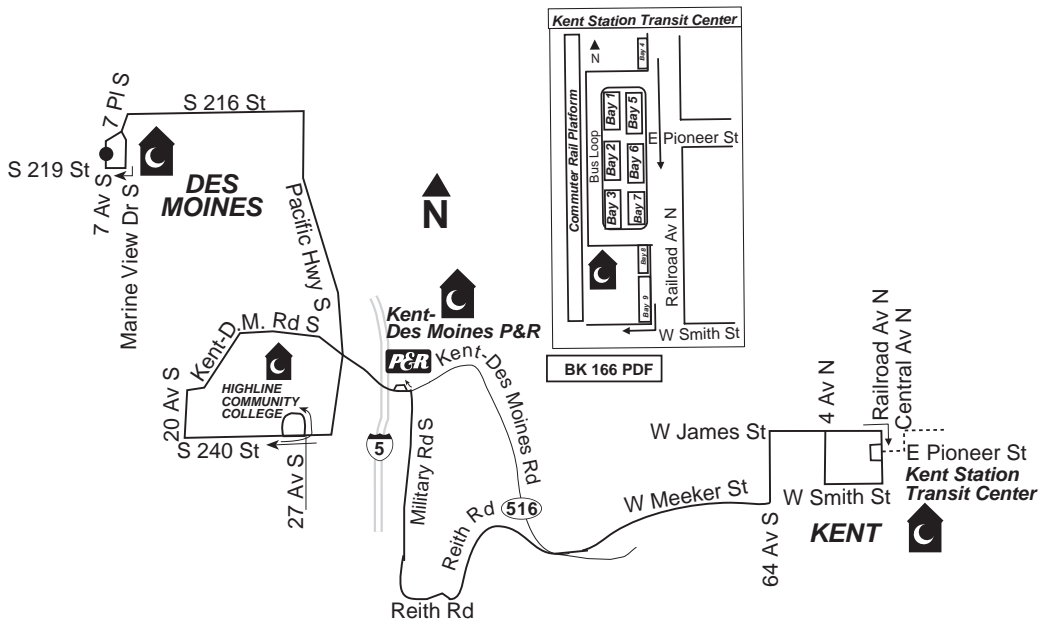
Major Chg: 9/04, 9/01  
 Minor Chg: 6/06, 9/05, 6/05, 9/03

(Rev.6/06) **RT. 166**

**ROUTE 166**

**COMFORT STATIONS:**

- 24xM-Sat, Shell Gas, 22026 Marine View Dr S
- 24x7, Highline Community College, 25 Av S/S 240 St
- 24x7, P&R - Kent-Des Moines, 23405 Military Rd S
- Kent Station Transit Center, 301 Railroad Av N



**Routes  
150-197**

# RT. 167 (Rev.10/1/11)

Major Chg: 2/4/89  
Minor Chg: 9/09, 9/07, 9/06, 6/05

## ROUTE 167

### TO:

**9 Av NE/NE 45 St**

### FROM:

**S Renton P&R**

- ◆ S Renton P&R Layover
- R** E-W rdwy
- 2** Bay 2
- R** Shattuck Av S
- R** S Grady Wy
- R** Rainier Av S
- R** S 3 St
- L** Logan Av S
- R** RTC rdwy (Bay #3)
- C** thru RTC
- R** Burnett Av S
- L** S 3 St
- L** Houser Wy S
- L** Mill Av S
- R** Bronson Wy S
- C** Bronson Wy N
- C** Maple Valley Rd (SR-169)
- L** entr N/B I-405
- C** I-405
- R** "NE 30 St" Exit (#6)
- 2** Freeway Stop
- C** entr N/B I-405
- C** I-405

- R** "112 Av SE" Exit (#9)
- 2** Freeway Stop
- C** entr N/B I-405
- R** "SR-520 West/Seattle East/Redmond" exit (#14)
- L** "SR-520 West/Seattle" exit
- C** SR-520
- R** "Montlake Blvd" exit
- C** Montlake Blvd E
- C** Montlake Blvd NE
- L** NE Pacific St
- R** 15 Av NE
- L** NE 45 St
- S** (9 Av NE)

### TO:

**S Renton P&R**

### FROM:

**7 Av NE/NE 47 St**

Note: For safety reasons, do not board or deboard customers at the 7 Av NE/NE 47 St terminal

- ◆ 7 Av NE
- L** NE 50 St
- L** 5 Av NE
- L** NE 45 St
- R** 15 Av NE
- L** NE Pacific St
- R** Montlake Blvd NE
- C** Montlake Blvd E
- 2** Montlake Frwy Stop
- R** entr E/B SR-520 (Bus/carpool lane)
- C** SR-520
- R** "South I-405/Tacoma" exit
- C** entr S/B I-405
- C** I-405
- R** "112 Av SE" Exit (#9)
- 2** Freeway Stop
- C** entr S/B I-405
- C** I-405

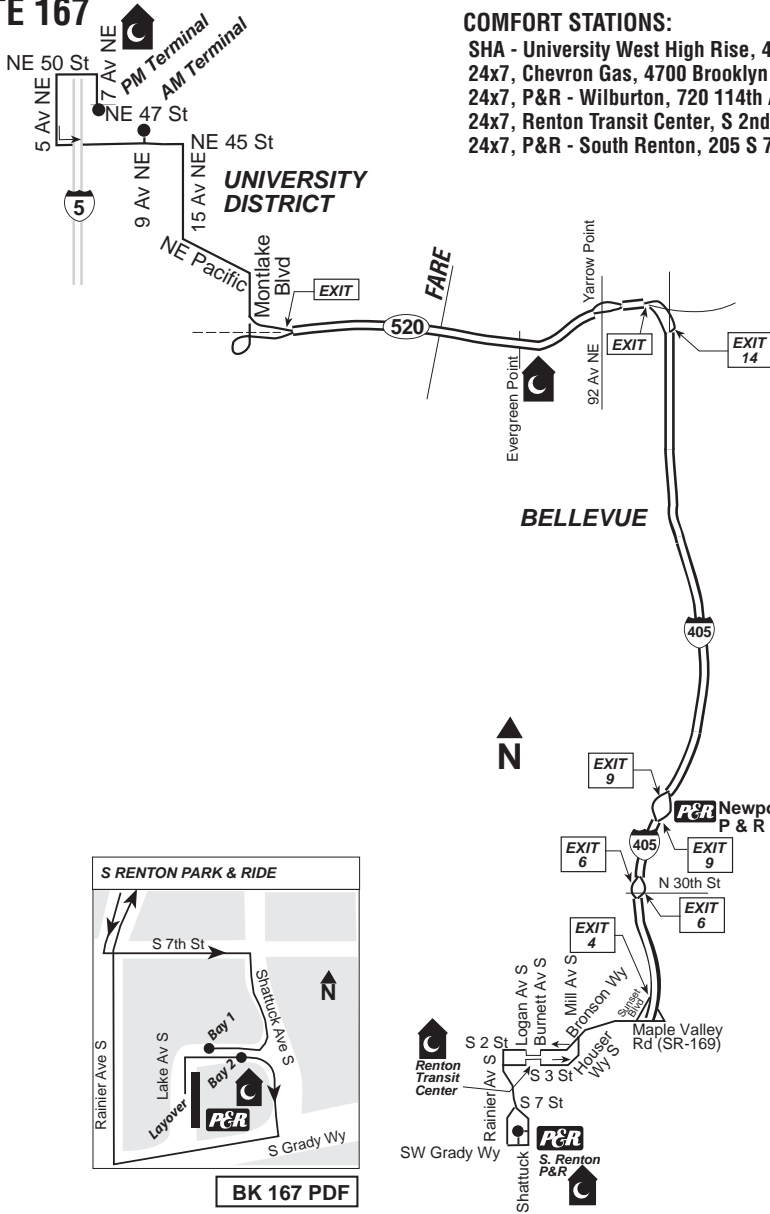
- R** "NE 30 St" Exit (#6)
- 2** Freeway Stop
- C** entr S/B I-405
- C** I-405
- R** "SR-169 South/SR-900 West/Renton-Enumclaw" Exit (#4)
- C** Sunset Blvd N
- R** Bronson Wy N
- C** Bronson Wy S
- R** S 2 St
- L** Burnett Av S
- R** RTC rdwy (Bay 1)
- C** thru RTC
- R** Logan Av S
- L** S 2 St
- L** Rainier Av S
- L** S 7 St
- R** Shattuck Av S
- R** P&R E-W rdwy
- S** (Bay 1)

Rt	From:	To:	FRONT/SIDE	FRONT	F/S	TRAN
			Dest.	"Via"		
	Rt#	Disp.	Dest.	"Via"		DASH CODE
167	S REN P&R	9NE/NE45	167 Univ Dist	SR-520	—	0241
	7NE/NE47	S REN P&R	167 S Rent P&R	I-405	—	0448
<b>*METRO BASE*</b>						
	ANY TERM	RYSN BASE	Ryerson Base	—	—	04D8

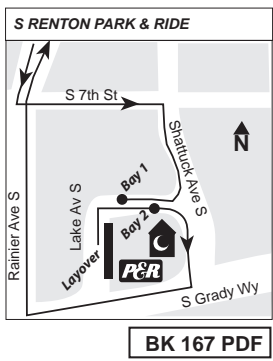
Major Chg: 2/4/89  
 Minor Chg: 9/09, 9/07, 9/06, 6/05

(Rev.9/09) **RT. 167**

**ROUTE 167**



**COMFORT STATIONS:**  
 SHA - University West High Rise, 4544 7 Av NE  
 24x7, Chevron Gas, 4700 Brooklyn Av NE  
 24x7, P&R - Wilburton, 720 114th Ave SE  
 24x7, Renton Transit Center, S 2nd Street & Burnett Av S  
 24x7, P&R - South Renton, 205 S 7 St



**BK 167 PDF**

**Routes  
 150-197**

# RT. 168 (Rev.9/10)

Major Chg: 9/09  
Minor Chg: 9/10, 6/05

## ROUTE 168

**TO:**  
**Kent Station Transit  
Center Bay 1**

**FROM:**  
**SR-169 Maple Valley  
Black Diamond Rd/  
SE 271 PI**

- ◆ SR-169/Maple Valley  
Black Diamond Rd
- L** SE 271 PI
- C** 243 Av SE
- L** SE Kent-Kangley Rd
- C** SR-516/  
Kent-Kangley Rd
- C** SE 272 St
- R** 192 Av SE
- C** Timberlane Wy SE
- L** SE Timberlane Blvd
- C** SE 262 PI
- L** 180 Av SE
- C** SE Wax Rd
- R** SE 272 St
- R** 132 Av SE
- L** entr Lk Meridian P&R
- C** thru P&R
- 2** P&R Stop
- C** thru P&R
- L** 132 Av SE
- L** SE 256 St
- R** 104 Av SE
- L** SE 240 St
- C** S 240 St
- C** E James St
- L** Central Av N
- R** E Pioneer St
- L** Railroad Av N
- R** Kent Station Transit  
Center bus loop
- 2** Bay 1

**TO:**  
**SR-169 Maple Valley  
Black Diamond Rd/  
SE 271 PI**

**FROM:**  
**Kent Station Transit  
Center Bay 1**

- ◆ Kent Station Transit  
Center Bay 1
- C** bus loop
- R** Railroad Av N
- L** E Pioneer St
- L** Central Av N
- R** E James St
- C** S 240 St
- C** SE 240 St
- R** 104 Av SE
- L** SE 256 St
- R** 132 Av SE
- L** SE 272 St
- L** SE Wax Rd
- C** 180 Av SE
- R** SE 262 PI
- C** SE Timberlane Blvd
- R** Timberlane Wy SE
- C** 192 Av SE
- L** SE 272 St
- C** SR-516/  
Kent-Kangley Rd
- R** SR-169/Maple Valley-  
Black Diamond Rd
- S** (ns SE 271 PI)

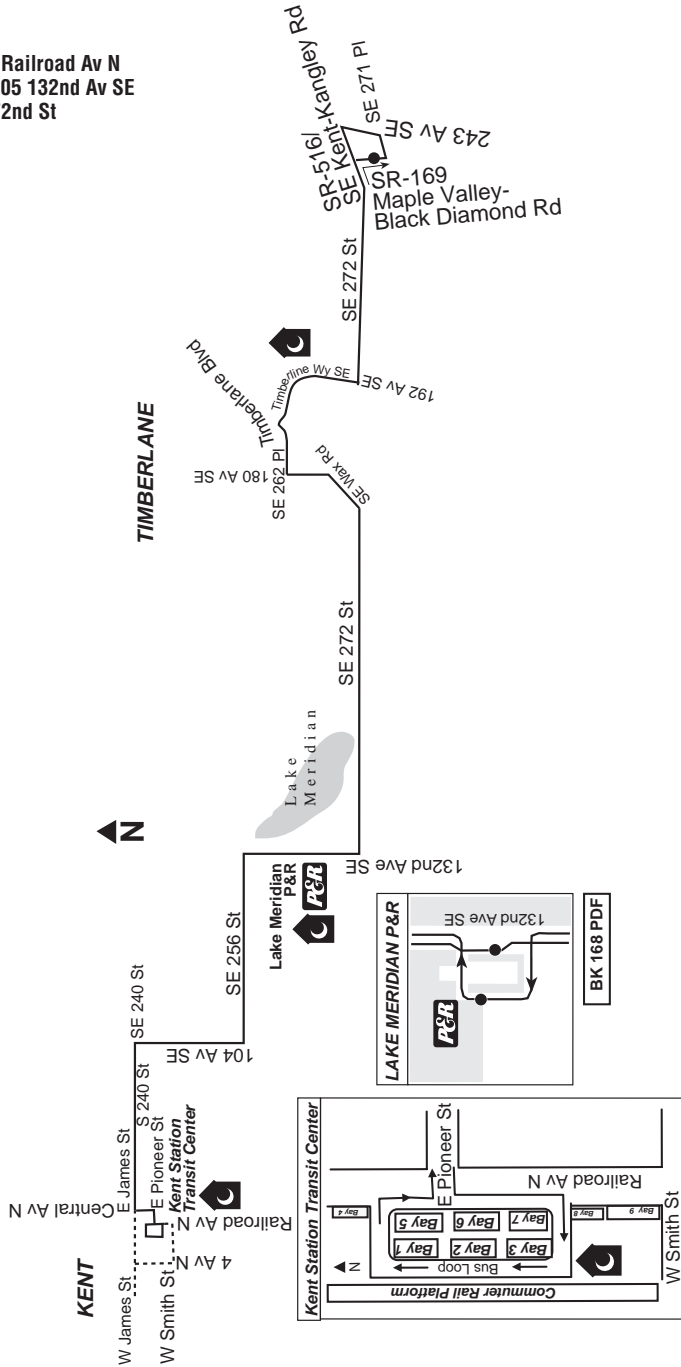
Rt	From:	To:	FRONT/SIDE	FRONT	F/S	TRAN DASH CODE
			Dest. Rt# Disp.	"Via" Disp.		
168	KENT STN 1	SR-169/271	168 Maple Valley	SE 256	—	054B
	SR-169/271	KENT STN 1	168 Kent	SE 256	—	035B
<b>*METRO BASE*</b>						
	ANY TERM	SO BASE	—	South Base	—	04D9

Major Chg: 9/09  
 Minor Chg: 6/05

(Rev.9/10) **RT. 168**

## ROUTE 168

**COMFORT STATIONS:**  
 Kent Station Transit Center, 301 Railroad Av N  
 24x7, P&R - Lake Meridian, 26805 132nd Av SE  
 24x7, Circle K Gas, 17624 SE 272nd St



**Routes  
 150-197**

# RT 169 (Rev.10/16/10)

Major Chg: 2/95  
Minor Chg: 9/06, 6/05

## ROUTE 169

**TO:**  
**Kent Station Transit Center Bay 2**

**FROM:**  
**Renton Transit Center Bay 10**

- ◆ RTC Bay 10
- L RTC rdwy (Bay 2)
- R Logan Av S
- L S 2 St
- L Rainier Av S
- L S 7 St
- R Shattuck Av S
- R entr S Renton P&R
- L Lake Av S
- L S Grady Wy
- R Talbot Rd S (SR-515)
- C Benson Dr S
- R S 21 St
- C Talbot Rd S
- L S 43 St (S Carr Rd)
- C SE Carr Rd
- C SE 176 St
- R 108 Av SE
- C Benson Rd SE
- C 104 Av SE
- R SE 256 St
- C Canyon Dr SE
- C E Smith St
- R Railroad Av N
- L Kent Station Transit Center bus loop
- S (Bay 2)

**When scheduled to Kent Station Transit Center Bay 7**

- C bus loop
- R Railroad Av N
- 2 Bay 7

**TO:**  
**Renton Transit Center Bay 10**

**FROM:**  
**Kent Station Transit Center Bay 2**

- ◆ Kent Station Transit Center Bay 2
- C bus loop
- R Railroad Av N
- L E Pioneer St
- R State Av N
- L E Smith St
- C Canyon Dr SE
- C SE 256 St
- L 104 Av SE
- C Benson Rd SE
- C 108 Av SE
- L SE 176 St
- C SE Carr Rd
- C S Carr Rd
- R Talbot Rd S
- C S 21 St
- L Benson Dr S
- C Talbot Rd S (SR-515)
- L S Grady Wy
- R Lake Av S (S Renton P&R)
- C thru P&R
- R Shattuck Av S
- R S Grady Wy
- R Rainier Av S
- R S 3 St
- L Burnett Av S
- S (Bay 10)

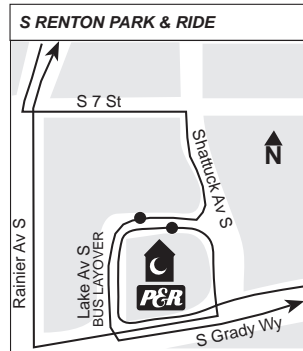
Rt	From:	To:	FRONT/SIDE Dest. Rt# Disp.	FRONT "Via" Disp.	F/S	TRAN DASH CODE
169	RTC BAY10	KENT STN 2	169 Kent	Benson Rd	---	035E
	KENT STN 2	RTC BAY10	169 Renton	Benson Rd	#177	0486
	KENT STN 7					
<b>*METRO BASE*</b>						
	ANY TERM	SO BASE	— South Base	---	---	04D9
<b>*DASH SIGN Instructions*</b>						
#177 - Display Dash Sign #177 "Serves Renton Transit Center"						

Major Chg: 2/95  
 Minor Chg: 9/06, 6/05

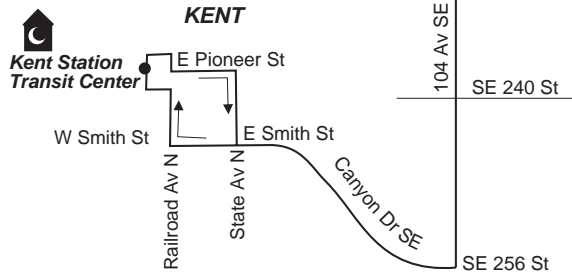
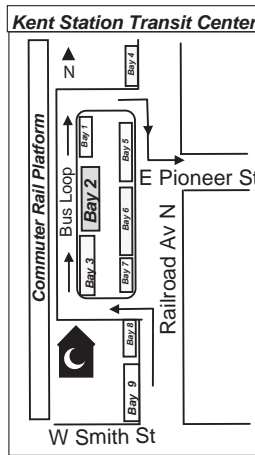
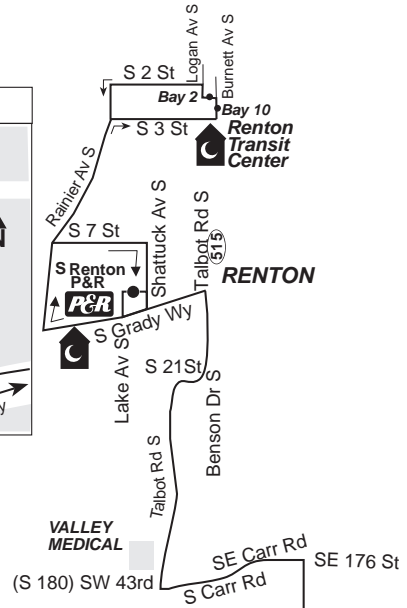
(Rev.10/16/10) **RT 169**

**ROUTE 169**

**COMFORT STATIONS:**  
 24x7, Renton Transit Center,  
 S 2nd Street & Burnett Av S  
 24x7, P&R - South Renton, 205 S 7 St  
 Kent Station Transit Center,  
 301 Railroad Av N  
 Starbucks - Panther Lake,  
 10700 SE 208 St



BK 169 PDF



**Routes  
 150-197**

# RT. 173 (Rev.9/06)

Major Chg: None  
Minor Chg: 9/06, 9/04

## ROUTE 173

**TO:**  
**Federal Center South**  
**FROM:**  
**Federal Way TC**  
**(23 Av S/S 317 St)**

- ◆ Federal Wy TC Layover (south side W/B rdwy)
- C** thru TC (clockwise loop)
- 2** Bay 7
- C** Thru TC (E/B rdwy)
- L** 23 Av S
- L** S 316 St
- R** Pacific Hwy S(Hwy 99)
- R** S 272 St
- L** entr N/B I-5
- C** I-5
- R** "Kent/Des Moines" Exit (#149)
- 2** Kent/Des Moines Freeway Stop
- R** entr N/B I-5
- C** I-5
- R** "SR- 599/Tukwila/ W Marginal Wy" Exit (#156)
- C** SR-599
- R** "E Marginal Wy S" exit
- C** Tukwila Int'l Blvd
- L** E Marginal Wy S
- L** Diagonal Av S
- L** First N-S rdwy (south of RR tracks)
- R** E-W rdwy
- L** N-S rdwy
- L** E-W rdwy
- S**

**TO:**  
**Federal Way TC**  
**(23 Av S/S 317 St)**  
**FROM:**  
**Federal Center South**

- ◆ Federal Center South (E-W rdwy)
- R** E Marginal Wy S
- R** Tukwila Int'l Blvd
- C** entr S/B SR-599
- C** SR-599
- R** entr S/B I-5
- C** I-5
- R** "SR- 516/Kent/ Des Moines" Exit (#149)
- 2** Kent/Des Moines Freeway Stop
- C** entr S/B I-5
- C** I-5
- R** "S 272 St" Exit (#147)
- 2** Star Lake Frwy Stop (S/B I-5/S 272 St off-ramp)
- R** S 272 St
- L** Pacific Hwy S(Hwy 99)
- L** S 316 St
- R** 21 Av S
- L** entr Federal Wy TC
- S** (Bay 8)

### Special Instructions

Make only off-road stops at zones along state roads. Utilize driveways and/or intersections at posted stops if necessary. Do not make in-lane stops on state roads.

Rt	From:	To:	FRONT/SIDE	FRONT	F/S	TRAN
			Dest.	"Via"		
			Rt# Disp.	Disp.		DASH CODE
173	FED TC	FED CNTR	173 Boe Ind	—	—	00A9
	FED CNTR	FED TC	173 Fed Wy TC	StarLk	—	044A
	ANY TERM	SO BASE	— South Base	—	—	04D9



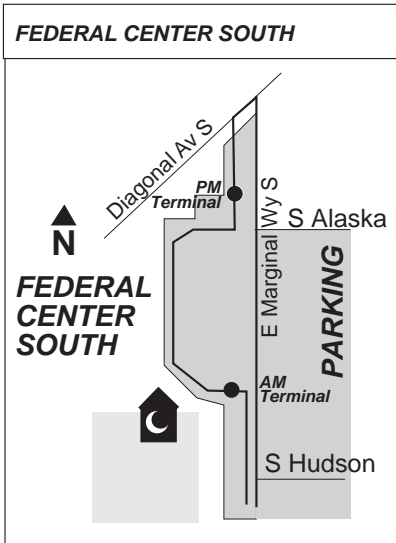

Major Chg: None  
 Minor Chg: 9/06, 9/04

(Rev.9/06) **RT. 173**

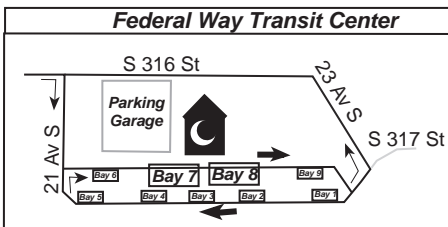
**ROUTE 173**

**COMFORT STATIONS:**

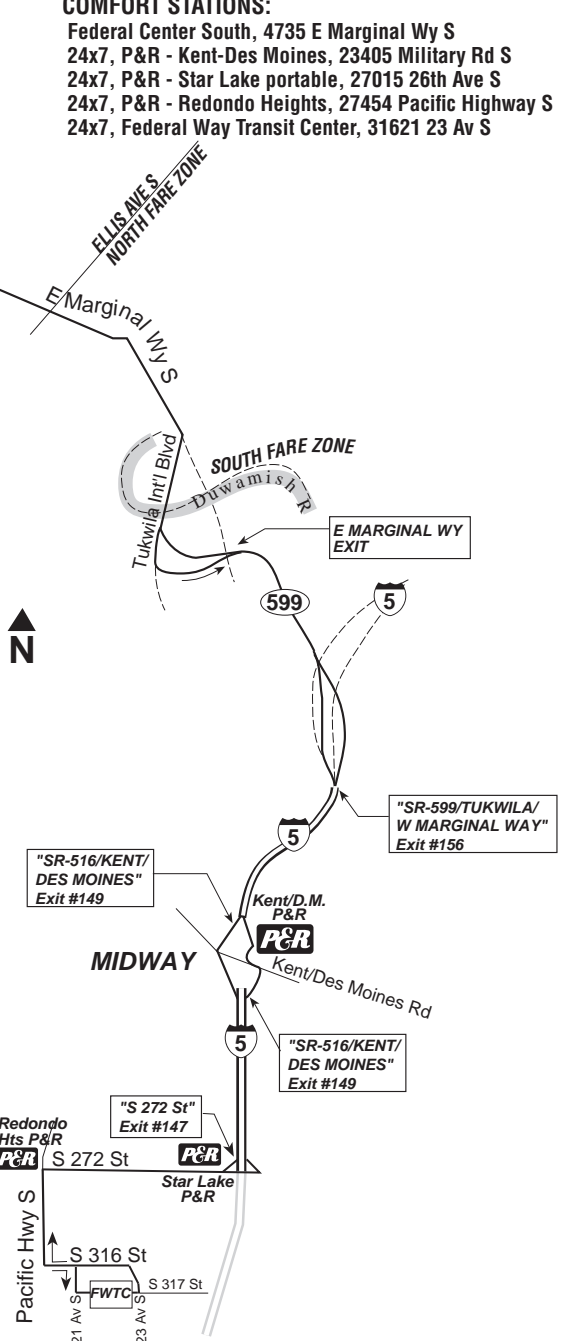
- Federal Center South, 4735 E Marginal Wy S
- 24x7, P&R - Kent-Des Moines, 23405 Military Rd S
- 24x7, P&R - Star Lake portable, 27015 26th Ave S
- 24x7, P&R - Redondo Heights, 27454 Pacific Highway S
- 24x7, Federal Way Transit Center, 31621 23 Av S



**BK 173 PDF**



**FEDERAL WAY**



**Routes  
150-197**

# RT. 175 (Rev.2/11)

Major Chg: None  
Minor Chg: 2/11

## ROUTE 175

**TO: 2 Av Ext S/  
S Jackson St**

**FROM:  
Pacific Hwy S/S 310 St**

- ◆ Pacific Hwy S
- R** S 312 St
- C** SW 312 St
- R** SW Dash Point Rd  
(SR-509)
- L** SW 301 St
- R** 1 Av S
- L** S 304 Pl
- R** 4 Av S
- L** S 305 St
- R** 8 Av S
- L** S 308 St
- L** Pacific Hwy S
- C** Pacific Hwy S
- R** Kent-Des Moines Rd
- R** entr N/B I-5
- C** I-5
- L** "Seneca St" Exit  
(#165)
- C** Seneca St
- R** 4 Av
- L** Pine St
- L** 2 Av
- C** 2 Av Ext S

**TO: Pacific Hwy S/  
S 308 St**

**FROM:  
8 Av/Westlake Av**

- ◆ 8 Av
- L** Bell St
- L** 7 Av
- R** Lenora St
- L** 2 Av
- C** 2 Av Ext S
- C** 4 Av S
- R** ramp "East I-90/  
I-5/Spokane" Exit
- L** S Atlantic St
- C** entr "I-90/I-5"
- R** entr "I-5/South/  
Portland" Exit (#2A)
- C** I-5
- R** "Kent-Des Moines"  
Exit (#149)
- R** Kent-Des Moines Rd
- L** Pacific Hwy S
- C** Pacific Hwy S
- R** S 312 St
- R** SW 312 St
- R** SW Dash Pt Rd  
(SR-509)
- L** SW 301 St
- R** 1 Av S
- L** S 304 Pl
- R** 4 Av S
- L** S 305 St
- R** 8 Av S
- L** S 308 St
- S**

## Special Instructions for Route 175

Make off-road stops at all zones. In-lane stops are approved on SW Dash Point Rd (SR-509) at the following locations only:

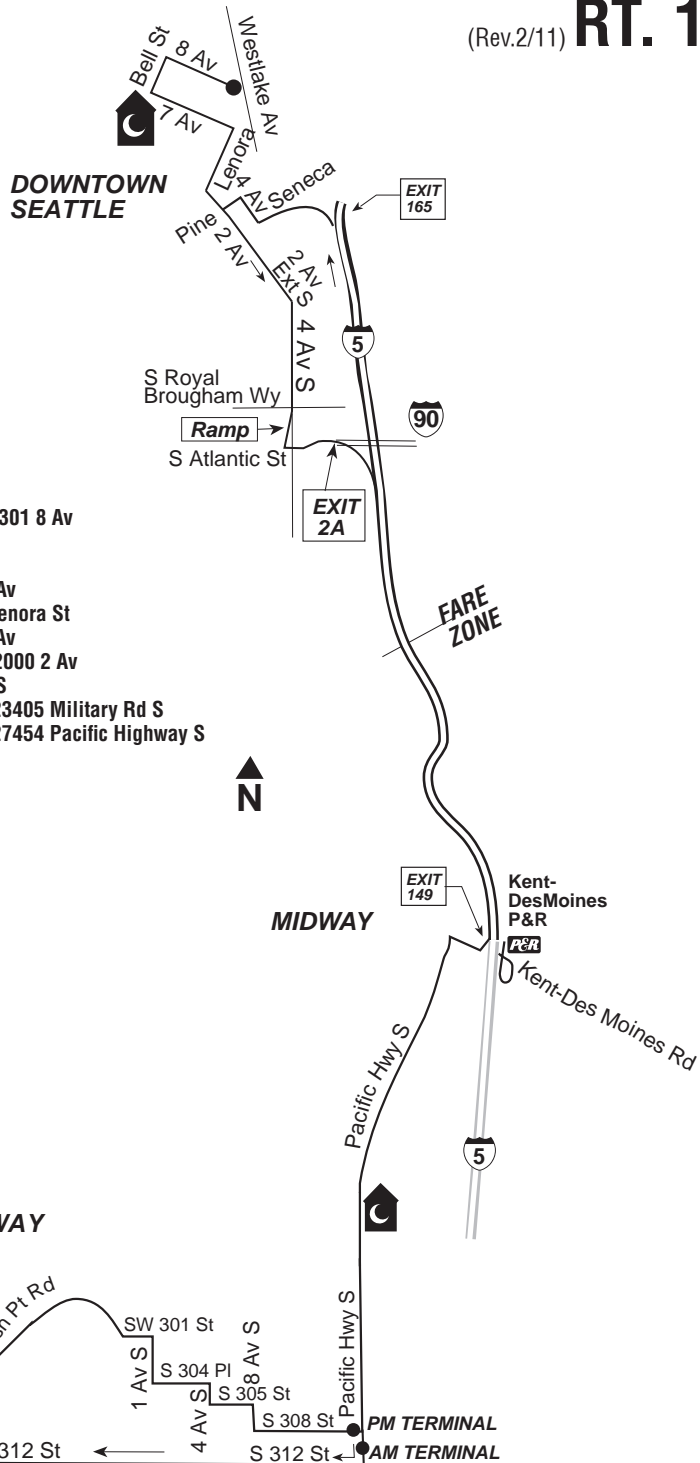
- Inbound at 10 Av SW
- Both directions at SW 308 St
- Inbound ns 3rd Pl SW

Rt	From:	To:	FRONT/SIDE	FRONT	F/S	TRAN
			Dest.	"Via"		
175	PACHY/310	2EXT/JXN	175 Dwtntn Sea	Midway	---	06C2
	8AV/WLKE	PAC HY/308	175 W Fed Wy	Midway	---	06CA
*METRO BASE*						
	ANY TERM	SO BASE	— South Base	---	---	04D9

Major Chg: None  
 Minor Chg: 2/11

(Rev.2/11) **RT. 175**

**ROUTE 175**



**COMFORT STATIONS:**

- 24x7, Best Western-Loyal Inn, 2301 8 Av
- Toyota of Seattle, 2121 8 Av
- 24x7, Hurricane Café, 2230 7 Av
- 24x7, Sixth Avenue Inn, 2000 6 Av
- 24x7, The Warwick Hotel, 401 Lenora St
- Ralph's Grocery & Deli, 2035 4 Av
- Palladian Apts/Mickey Flynn's, 2000 2 Av
- 24x7, Ryerson Base, 1220 4 Av S
- 24x7, P&R - Kent-Des Moines, 23405 Military Rd S
- 24x7, P&R - Redondo Heights, 27454 Pacific Highway S

**FEDERAL WAY**

BK 175 PDF

**Routes  
150-197**

# RT. 177 (Rev.2/11)

Major Chg: None  
Minor Chg: 2/11, 2/08, 9/07, 6/07, 2/07

## ROUTE 177

**TO:**  
**8 Av/Olive Wy**

**FROM:**  
**Federal Wy/  
S 320 St P&R**

- ◆ Federal Wy/S 320 St P&R (Bay 1)
- C** thru P&R
- R** N-S rdwy
- L** S 322 St
- R** 23 Av S
- R** S 317 St
- R** thru roundabout
- 2** S 317 St E/B
- L** I-5 HOV N/B ramp
- C** I-5 HOV lane
- C** I-5

**When scheduled from  
Federal Way/S 320 St  
P&R layover**

- ◆ Layover
- R** entr Federal Wy/  
S 320 St P&R
- 2** Bay 1
- C** reg rte

**When scheduled thru  
Star Lake P&R  
Freeway Stop**

- R** "S 272 St" Exit (#147)
- 2** Star Lk Frwy stop
- C** entr N/B I-5
- C** N/B I-5

- R** "W. Seattle Bridge/  
Columbian Wy" Exit  
(#163)
- C** "W. Seattle Bridge" exit
- C** "Safeco Field/  
Spokane St" exit
- C** S Spokane St
- R** SODO Busway
- L** S Royal Brougham Wy
- R** 4 Av S
- C** 4 Av
- R** Olive Wy
- 2** 8 Av

**TO:**  
**Federal Wy/  
S 320 St P&R**

**FROM:**  
**9 Av/Pine St**

- ◆ 9 Av
- R** Pine St
- R** 8 Av
- L** Stewart St
- L** 2 Av
- C** 2 Av Ext S
- C** 4 Av
- L** S Royal Brougham Wy
- R** SODO Busway
- L** S Spokane St
- R** entr S/B I-5
- C** I-5

**When scheduled thru  
Star Lake P&R  
Freeway Stop**

- R** "S 272 St" Exit (#147)
- 2** Star Lk Frwy stop
- C** entr S/B I-5
- C** S/B I-5

- C** I-5 HOV Lane
- L** S 317 HOV exit ramp
- R** S 317 St
- R** thru roundabout
- 2** S 317 St
- L** 23 Av S
- L** S 320 St
- R** entr S/B I-5
- R** Federal Wy/  
S 320 St P&R
- S** (Bay 2)

Rt	From:	To:	FRONT/SIDE Dest. Rt# Disp.	FRONT "Via" Disp.	F/S DASH CODE	TRAN
177	FED P&R 1	8/OLIV	177 DwnIn Sea	Via I-5	#59 06E8	
	9/PINE	FED P&R 2	177 Fed Wy P&R	Via I-5	#59 06EA	

**\*METRO BASE\***

ANY TERM SO BASE — South Base ——— 04D9

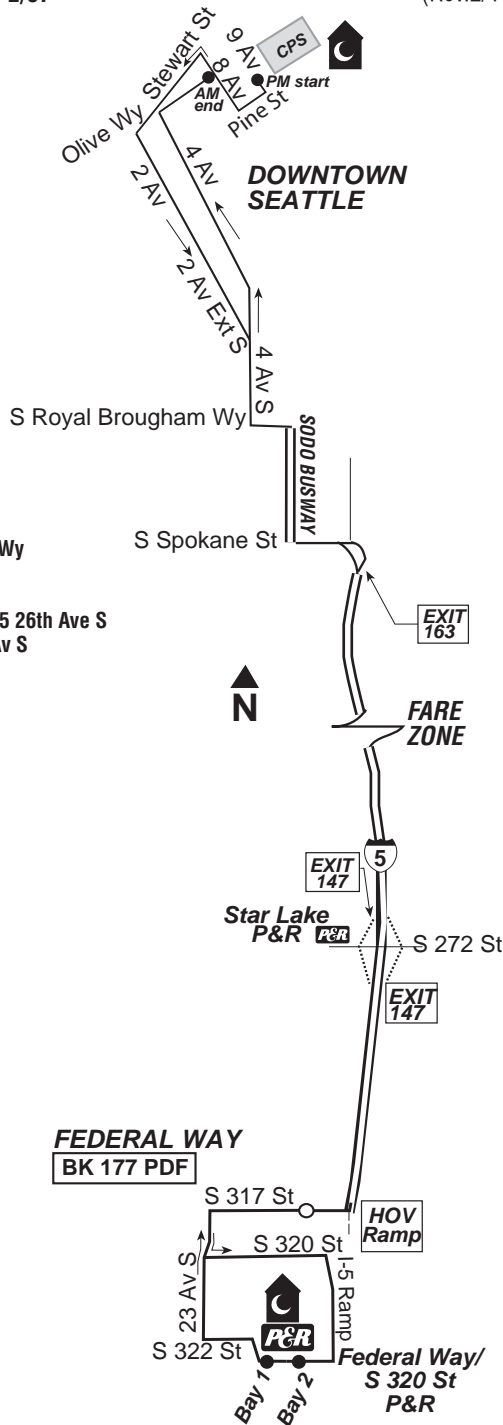
**\*DASH SIGN INSTRUCTIONS\***

#59 - When scheduled to Star Lake Frwy stop,  
display dash sign #59 - "Via Star Lake Freeway Sta."

Major Chg: None  
 Minor Chg: 2/11, 2/08, 9/07, 6/07, 2/07

(Rev.2/11) **RT. 177**

**ROUTE 177**



**COMFORT STATIONS:**  
 Convention Place Station, 9 Av/Olive Wy  
 Subway Restaurant, 1800 8 Av  
 24x7, Paramount Hotel, 724 Pine St  
 24x7, P&R - Star Lake portable, 27015 26th Ave S  
 24x7, P&R - Federal Way, 32320 23 Av S

**FEDERAL WAY**  
 BK 177 PDF

**Routes  
 150-197**

# RT. 179 (Rev.2/19/11)

Major Chg: New 6/01  
Minor Chg: 2/11, 9/09, 2/08, 6/07, 2/07, 9/06

## ROUTE 179

**TO: 2 Av Ext S/  
S Jackson St**

**FROM:  
Twin Lakes P&R**

- ◆ (E-W rdwy)
- R N-S rdwy
- 2 Bay 1
- R SW 344 St
- R 21 Av SW
- R SW 320 St
- C S 320 St
- L Pacific Hwy S
- R S 316 St
- R 21 Av S
- L entr Federal Wy TC
- 2 Bay 7
- C thru Federal Way TC (E/B rdwy)
- C S 317 St
- R thru roundabout
- 2 S 317 St E/B
- L I-5 HOV N/B ramp
- C I-5 HOV lane
- C I-5
- L "Seneca St" Exit (#165)
- C Seneca St
- R 4 Av
- L Pine St
- L 2 Av
- C 2 Av Ext S
- 2 S Jackson St stop

**COMFORT STATIONS:**

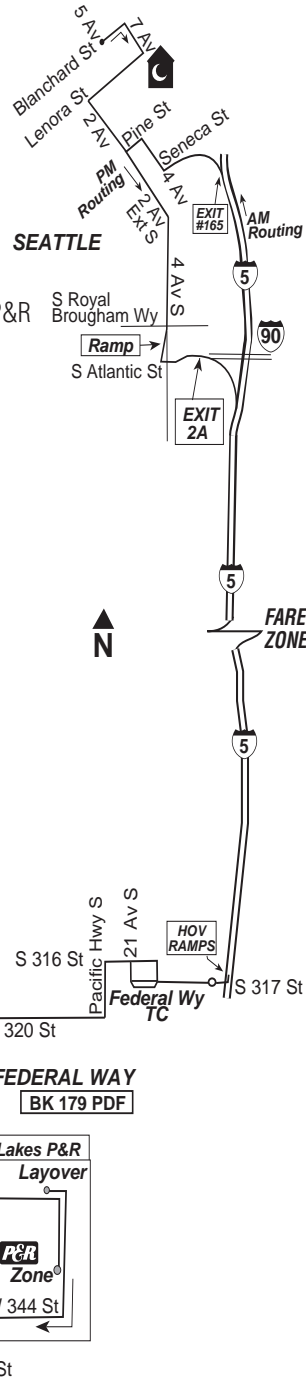
- 24x7, Best Western-Loyal Inn, 2301 8 Av
- Toyota of Seattle, 2121 8 Av
- 24x7, Hurricane Café, 2230 7 Av
- 24x7, Sixth Avenue Inn, 2000 6 Av
- 24x7, The Warwick Hotel, 401 Lenora St
- Ralph's Grocery & Deli, 2035 4 Av
- Palladian Apts/Mickey Flynn's, 2000 2 Av
- 24x7, Ryerson Base, 1220 4 Av S
- 24x7, P&R - Twin Lakes, 21 Av SW/SW 344 St

**TO: Twin Lakes  
P&R**

**FROM:  
5 Av/Blanchard St**

- ◆ Blanchard St
- R 7 Av
- R Lenora St
- L 2 Av
- C 2 Av Ext S
- C 4 Av S
- R ramp "East I-90/  
I-5/Spokane" Exit
- L S Atlantic St
- C entr "I-90/I-5"
- R entr "I-5/South/  
Portland" Exit (#2A)
- C I-5
- C I-5 HOV Lane
- L S 317 HOV exit ramp
- R S 317 St
- R thru roundabout
- 2 S 317 St
- C entr Federal Wy TC
- 2 Bay 2
- C thru Federal Wy TC (W/B rdwy)
- 2 21 Av S exit
- R 21 Av S

- L S 316 St
- L Pacific Hwy S
- R SW 320 St
- L 21 Av SW
- L entr Twin Lakes P&R (E-W rdwy)
- R N-S rdwy
- S (Bay 1)



Rt	From:	To:	FRONT/SIDE Rt# Disp.	FRONT Dest. "Via" Disp.	F/S DASH CODE	TRAN
179	TWIN P&R	2EXT/JXN	179 Seattle	Fed Wy TC	0553	
	5BLANCH	TWIN P&R	179 Twin Lk P&R	Fed Wy TC	0555	
<b>*METRO BASE*</b>						
	ANY TERM	SO BASE	— South Base	—	04D9	

Major Chg: 2/10  
 Minor Chg: 6/11, 2/11, 6/09, 9/08, 2/08, 6/07

(Rev.6/11) **RT. 180**

**ROUTE 180 N/B**

**TO:**  
**Burien Transit Center**  
**FROM:**  
**A St SE/41 St SE**

- ◆ 41st St SE
- R** A St SE
- R** 37th St SE
- L** M St SE
- L** 29th St SE
- R** F St SE
- R** 21st St SE
- L** K St SE
- L** 17th St SE
- R** A St SE
- L** 2nd St SE
- C** 2nd St SW
- R** A St SW
- C** Auburn Station Transit Center rdwy
- 2** Bay 1

**When scheduled from Auburn Station Transit Center Bay 1**

- ◆ Auburn Station Transit Center rdwy
- L** TC rdwy
- C** 2nd St SW
- L** A St SW
- C** A St NW
- R** 1st St NW
- C** 1st St NE
- L** Auburn Wy N
- L** 9th St NE
- R** D St NE

**R** 15th St NE  
**When scheduled from Auburn P&R Bay 1**

- ◆ E-W rdwy
- L** N-S rdwy
- L** E-W rdwy
- L** A St NE
- L** 15th St NE
- L** Auburn Wy N
- C** Central Av S
- C** Central Av N
- L** E Pioneer St
- L** Railroad Av N

**When scheduled to Kent Station Transit Center layover**

- C** Railroad Av N
- 2** Bay #9
- C** Railroad Av N
- R** W Smith St
- R** 1 Av N
- R** W James St
- R** Railroad Av N
- S** layover north of Bay 4

- 2** Bay 9
- R** W Smith St
- R** 4 Av N
- L** W James St
- R** 64 Av S
- L** S 212 St
- C** Orillia Rd S
- C** S 188 St
- R** Int'l Blvd (Hwy 99)
- L** S 170 St
- R** Air Cargo Rd
- L** S 154 St
- C** S 156 Wy
- C** S 156 St
- C** SW 156 St

- R** 4 Av SW
- R** SW 150 St
- L** rdwy to Burien TC
- 2** Bay 4
- C** thru TC
- 2** Lane 3
- S**

Rt	From:	To:	FRONT/SIDE	FRONT	F/S	TRAN DASH CODE
			Dest. Rt# Disp.	"Via" Disp.		
<b>180</b>	ASE/41	BUR LAY	180 Burien TC	Sea-Tac	—	0450
	AUBP&R1	BUR TC				
	ABRN STN	SEATAC	180 Sea-Tac	Kent	—	0452
		KENT TC	180 Kent		—	044C
	BUR LAY	ASE/41	180 SE Auburn	Kent	—	0455
	BUR TC					
	SEATAC					
		@KENT STN	180 SE Auburn		—	044D
	KNT STN4	ASE/41	180 SE Auburn		—	044D
		ABRN STN	180 SE Auburn Sta		—	0454
<b>*METRO BASE</b>						
	ANY TERM	SO BASE	— South Base		—	04D9

**\*NOTE\***  
 When thru-routed with Route 150 change signs upon ARRIVAL at Kent Station

**Routes 150-197**

# RT. 180 (Rev.2/10)

Major Chg: 2/10  
Minor Chg: 6/09, 9/08, 2/08, 6/07

## ROUTE 180 S/B

**TO:**

**A St SE/41 St SE**

**FROM:**

**Burien Transit Center**

◆ Lane 3  
**C** thru TC  
(clockwise loop)  
**2** Bay 6  
**C** thru TC  
**L** rdwy to SW 150 St  
**R** SW 150 St  
**L** 4 Av SW  
**L** SW 156 St  
**C** S 156 St  
**C** S 156 Wy  
**C** S 154 St  
**R** Air Cargo Rd  
**L** S 170 St  
**R** Int'l Blvd (Hwy 99)  
**L** S 188 St  
**C** Orillia Rd S  
**C** S 212 St  
**R** 64 Av S  
**L** W James St  
**R** Railroad Av N  
**2** Kent Station Transit  
Center Bay 4

---

**When scheduled from  
Kent Station Transit  
Center Bay 4**

◆ layover north of Bay 4  
**C** Railroad Av N  
**2** Kent Station Transit  
Center Bay 4

---

**L** E Pioneer St  
**R** Central Av N  
**C** Central Av S  
**C** Auburn Wy N  
**R** 15th St NE  
**L** D St NE  
**L** 9th St NE  
**R** Auburn Wy N  
**R** Auburn Av  
**R** 1 St NE

**C** 1 St NW  
**L** A St NW  
**C** A St SW  
**R** Auburn Station Transit  
Center rdwy  
(opposite 1 St SW)

---

**When scheduled  
to Auburn Station  
Transit Center Bay 1**

**2** Bay 1

---

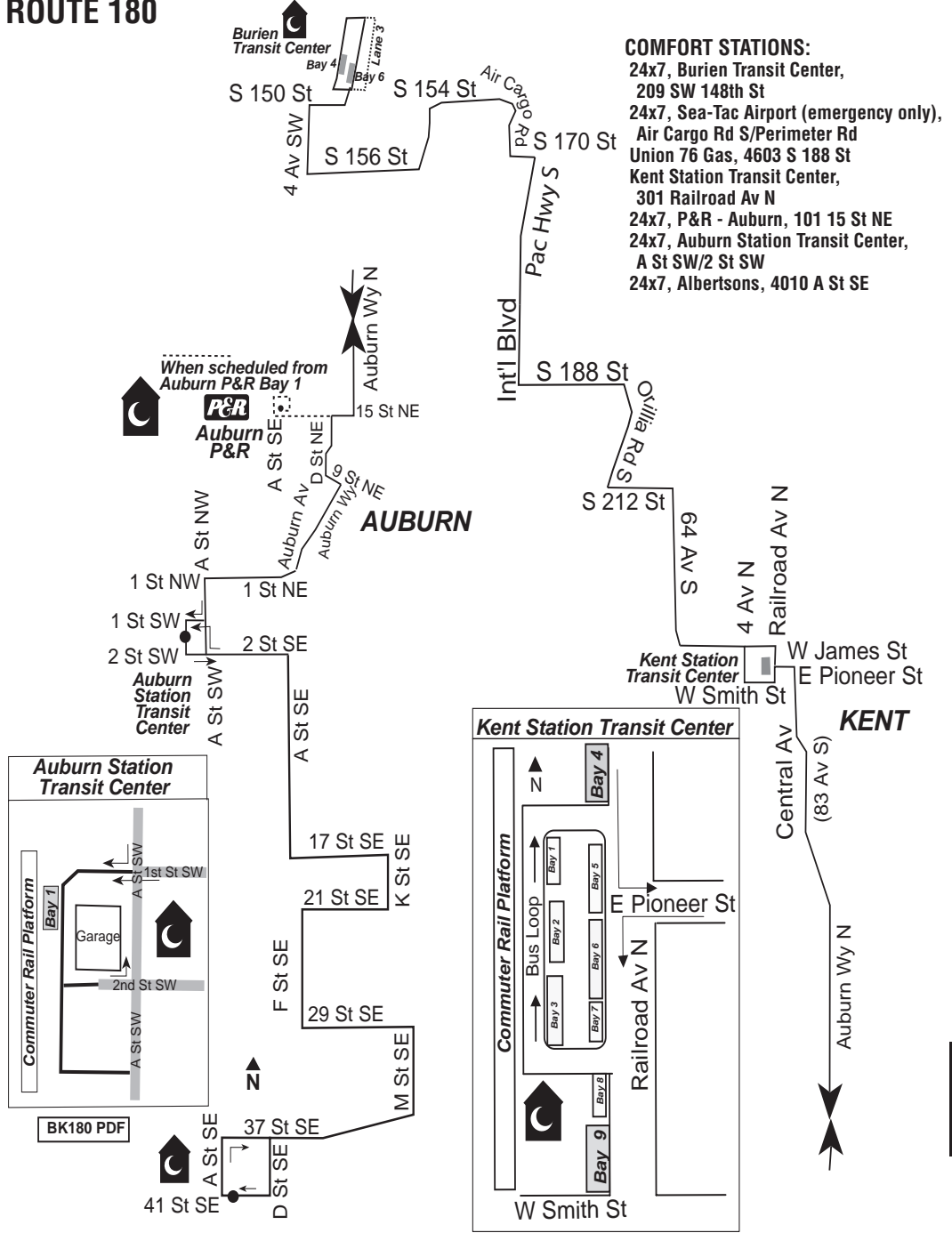
**2** Bay 2  
**L** TC rdwy  
**C** 2nd St SW  
**C** 2nd St SE  
**R** A St SE  
**L** 17th St SE  
**R** K St SE  
**R** 21st St SE  
**L** F St SE  
**L** 29th St SE  
**R** M St SE  
**R** 37th St SE  
**L** D St SE  
**R** 41st St SE  
**S**



Major Chg: 2/10  
 Minor Chg: 6/09, 9/08, 2/08, 6/07

(Rev.6/11) **RT. 180**

**ROUTE 180**



**Routes  
 150-197**

# RT. 181 (Rev.2/18/12)

Major Chg: 9/03  
Minor Chg: 6/11, 9/06, 2/06

## ROUTE 181

**TO:**  
**Twin Lakes P&R**

**FROM:**  
**122 Av SE/SE 320 St**  
**(Green River CC)**

- ◆ S 320 St  
(122 Av SE terminal)
- L 124 Av SE
- L SE 316 St
- L 116 Av SE
- R SE 320 St
- R 112 Av SE
- L Lea Hill Rd SE
- C SE 320 St
- C 8th St NE
- L M St NE  
(Harvey Rd NE)
- R E Main St
- L Auburn Wy S
- R 2nd St SE
- C 2nd St SW
- R A St SW
- L Auburn Station Transit  
Center rdwy
- 2 Bay 3
- C transit rdwy
- R A St SW
- C S Division St
- L 3rd St SW overpass
- L C St SW exit
- R C St SW
- R 15th St SW
- R W Valley Rd
- L S Peasley Canyon Rd
- C S 320 St
- R 23rd Av S
- L entr Federal Wy TC  
(S 317 St)
- 2 Bay #3 stop
- C thru TC  
(clockwise loop)
- R 23 Av S
- R S 320 St
- C SW 320 St
- L 21 Av SW
- L entr Twin Lakes P&R  
(E-W rdwy)
- R N-S rdwy
- S (Bay 2)

**TO:**  
**122 Av SE/SE 320 St**  
**(Green River CC)**

**FROM:**  
**Twin Lakes P&R**

- ◆ Twin Lakes P&R  
Bay 2
- R SW 344 St
- R 21 Av SW
- R SW 320 St
- C S 320 St
- L 23 Av S
- L entr Federal Wy TC  
(S 317 St)
- C thru TC  
(clockwise loop)
- 2 Bay 8 stop
- C thru Federal Wy  
TC(E/B rdwy)
- R 23 Av S
- L S 320 St
- R S Peasley Canyon Rd
- R W Valley Rd
- L 15 St SW
- L C St SW
- R 3rd St SW exit
- C 3rd St SW overpass
- R S Division St
- C A St SW
- L Auburn Station Transit  
Center rdwy
- 2 Bay 1
- L TC rdwy
- C 2nd St SW
- C 2nd St SE
- L Auburn Wy S
- R E Main St
- L M St NE
- R 8th St NE
- C SE 320 St
- C Lea Hill Rd SE
- R 112 Av SE
- L SE 320 St
- S (122 Av SE terminal)

Rt	From:	To:	FRONT/SIDE	FRONT	F/S	TRAN
			Dest.	"Via"		
			Rt# Disp.	Disp.	DASH CODE	
181	122/320	TWIN P&R	181 Twin Lks P&R	Auburn	---	061A
		@Abrn Stn	181 Twin Lks P&R			060E
	TWIN P&R	122/320	181 GRCC	Auburn	---	048A
<b>*METRO BASE*</b>						
	ANY TERM	SO BASE	---	South Base	---	04D9

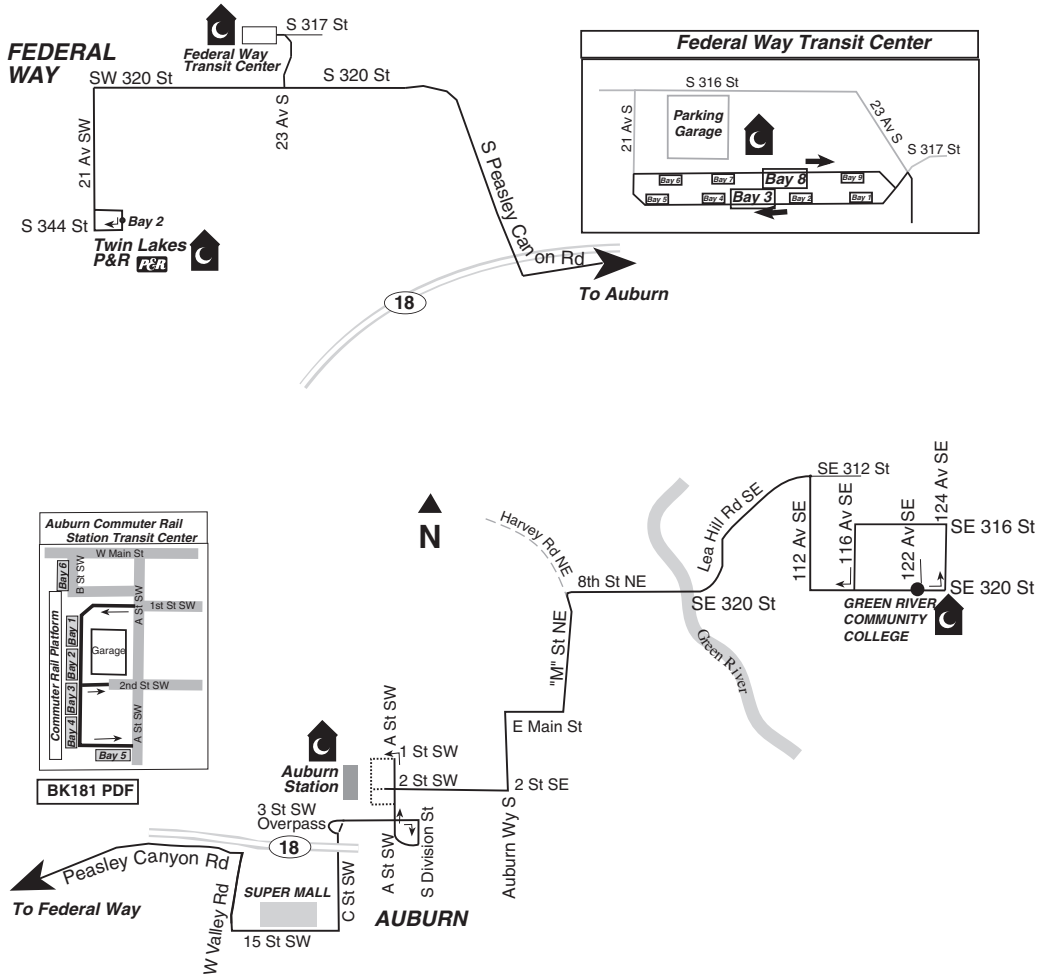
Major Chg: 9/03  
 Minor Chg: 6/11, 9/06, 2/06

(Rev.2/18/12) **RT. 181**

**ROUTE 181**

**COMFORT STATIONS:**

- 24x7, P&R - Twin Lakes, 21 Av SW/SW 344 St
- 24x7, Federal Way Transit Center, 31621 23 Av S
- 24x7, Auburn Station Transit Center, A St SW/2 St SW
- 24x7, Green River Community College, 124 Av SE/SE 320 St



**Routes  
150-197**

# RT. 182<sup>(187)</sup> (Rev.9/06)

Major Chg: New 9/03  
Minor Chg: 9/06, 2/06

## ROUTE 182

**TO:**  
Federal Wy Transit  
Center Bay 3

**FROM:**  
49 Av NE/42 St NE

- ◆ 49 Av NE (pullout)
- C** 39 Av SW
- L** Northshore Pkwy
- L** 45 Av NE
- L** 41 St NE
- R** 49 Av NE
- R** thru roundabout
- 2** Norpoint Wy NE (E/B)
- C** Norpoint Wy NE
- L** 29 St NE
- C** SW 356 St
- L** 1 Av S
- R** S 348 St
- L** 9 Av S
- R** S 336 St
- L** Pacific Hwy S
- R** S 324 St
- L** 23 Av S
- L** S 317 St
- C** Federal Wy TC
- S** (Bay 3)

**TO:**  
49 Av NE/42 St N

**FROM:**  
Federal Wy Transit  
Center Bay 3

- ◆ Federal Wy TC (Bay 3)
- C** thru TC (clockwise loop)
- C** thru TC (E/B rdwy)
- R** 23 Av S
- R** S 324 St
- L** Pacific Hwy S
- L** 9 Av S
- R** S 348 St
- L** 1 Av S
- R** SW 356 St
- C** 29 St NE
- R** Norpoint Wy NE
- C** Norpoint Wy NE
- R** thru roundabout
- 2** 49 Av NE N/B
- R** 49 Av NE
- S** (pullout fs 42 St NE)

## ROUTE 187

**TO:**  
21 Av SW/SW 320 St

**FROM:**  
Federal Wy TC Bay 3

- ◆ Bay 3
- C** thru Federal Wy TC (clockwise loop)
- C** thru TC (E/B rdwy)
- R** 23 Av S
- R** S 320 St
- C** SW 320 St
- S** (21 Av SW)

**TO:**  
Federal Wy TC Bay 3

**FROM:**  
21 Av SW/SW 320 St

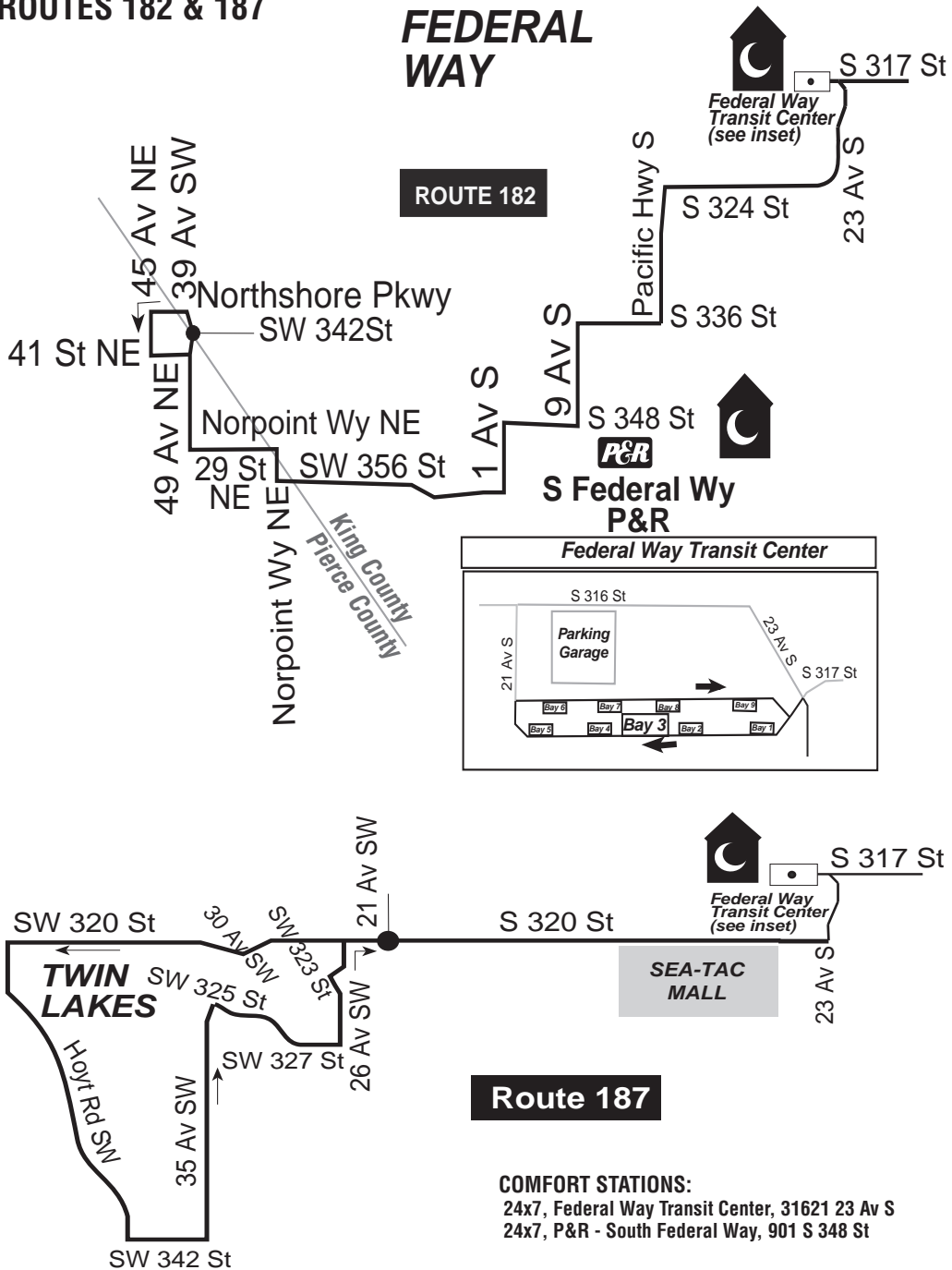
- ◆ SW 320 St (W/B)
- L** 47 Av SW
- C** Hoyt Rd SW
- C** 39 Av SW
- L** SW 342 St
- L** 35 Av SW
- R** SW 325 St
- C** 30 Av SW
- C** SW 327 St
- L** 26 Av SW
- L** SW 323 St
- R** 26 Av SW
- R** SW 320 St
- C** S 320 St
- L** 23 Av S
- L** S 317 St
- C** Federal Wy TC
- S** (Bay 3)

Rt	From:	To:	FRONT/SIDE	FRONT	F/S	TRAN
			Dest.	"Via" Disp.		
182	49NE/42NE	FEDTC3	182 Fed Wy TC	SW 356 St	---	040B
	FED TC3	49NE/42NE	182 NE Tacoma	SW 356 St	---	0628
187	21SW/320	FED TC3	187 Fed Wy TC	S 320 St	---	040E
	FEDTC3	21SW/320	187 Twin Lakes	Hoyt Rd	---	06D2
<b>*METRO BASE*</b>						
	ANY TERM	SO BASE	— South Base	---	---	04D9
<b>*NOTE*</b>						
When scheduled from Rt 187 to Rt 182, change signs at S 320 St/20 Av S						
When scheduled from Rt 182 to Rt 187, change signs at S 324 St/17 Av S.						

Major Chg: New 9/03  
 Minor Chg: 9/06, 2/06

(Rev.9/06) **RT. 182(187)**

**ROUTES 182 & 187**



# RT. 183 (153) (Rev.2/07)

Major Chg: 9/03(183)  
Minor Chg: 2/07 (183), 2/06(153), 2/06(183), 6/05(183)

## ROUTE 183

**TO: Kent Station  
Transit Center Bay 3**

**FROM: Federal Way  
Transit Center Bay 8**

- ◆ Bay 8
- C** thru TC (E/B rdwy)
- C** S 317 St
- R** thru roundabout
- 2** 28 Av S (N/B)
- R** S 304 St
- R** Military Rd S
- L** 31 Av S
- R** S 304 St
- L** 37 Av S
- L** S 298 St
- R** 36 PI S
- C** 39 Av S
- C** S 294 St
- C** 45 PI S
- L** S 288 St
- R** Military Rd S
- L** S Star Lake Rd
- R** S 272 St
- L** Military Rd S
- R** Reith Rd
- C** W Meeker St
- L** Lincoln Av N
- R** W Smith St
- L** Railroad Av N
- L** Kent Station Transit  
Center bus loop
- 2** Bay 3

**When scheduled to  
Kent Station Transit  
Center layover**

- C** bus loop
- R** Railroad Av N
- R** W Smith St
- R** 1 Av N
- R** W James St
- R** Railroad Av N
- 2** layover north of Bay 4

**TO: Federal Way  
Transit Center Bay 1**

**FROM: Kent Station  
Transit Center Bay 9**

- ◆ Railroad Av N (Bay 9)
- When scheduled from  
Kent Station Transit  
Center layover**
- ◆ layover north of Bay 4
- C** Railroad Av N
- 2** Kent Station/Transit  
Center Bay 9

- R** W Smith St
- L** Lincoln Av N
- R** W Meeker St
- C** Reith Rd
- L** Military Rd S
- R** S 272 St
- L** S Star Lake Rd
- R** Military Rd S
- L** S 288 St
- R** 45 PI S
- C** S 294 St
- C** 39 Av S
- C** 36 PI S
- L** S 298 St
- R** 37 Av S
- R** S 304 St
- L** 31 Av S
- R** Military Rd S
- L** S 304 St
- L** 28 Av S
- R** thru roundabout
- 2** S 317 St (W/B)  
(use right lane marked  
'Except Transit')
- L** entr Federal Wy TC
- S** (Bay 1)

## ROUTE 153

**TO:  
Renton Transit  
Center Bay 7**

**FROM:  
Kent Station TC Bay 3**

- ◆ Bay 3
- C** bus loop
- R** Railroad Av N
- L** E Pioneer St
- L** Central Av N
- C** 84 Av S (E Valley Hwy)
- L** SW 43 St (S 180 St)
- R** Lind Av SW
- R** SW 7 St
- C** S 7 St
- R** Shattuck Av S
- 2** Bay 3 - S Renton P&R
- C** Shattuck Av S
- L** S Grady Wy
- L** Main Av S
- R** Houser Wy S
- L** Mill Av S
- L** S 2 St
- L** Burnett Av S
- S** (RTC Bay 7)

**TO:  
Kent Station TC Bay 9**

**FROM:  
Renton Transit  
Center Bay 7**

- ◆ RTC Bay 7
- L** S 3 St
- R** Main Av S
- R** S Grady Wy
- R** Shattuck Av S
- L** thru P&R
- L** Lake Av S
- R** S Grady Wy
- C** SW Grady Wy
- L** Lind Av SW
- L** SW 43 St (S 180 St)
- R** E Valley Hwy
- C** 84 Av S
- C** Central Av N
- R** E Pioneer St
- L** Railroad Av N
- 2** Kent Station Transit  
Center Bay 9

Rt	From:	To:	Rt# Dest. Disp.	"Via" Disp.	FRONT/SIDE	FRONT	F/S	TRAN DASH CODE
<b>183</b>	FED TC	KENT STN	183 Kent	—	—	—	—	0543
	KENT STN9	FED TC	183 Fed Wy TC	—	—	—	—	040D
	STAR/26S							
<b>153</b>	KENT STN3	RTC BAY7	153 Renton	—	—	—	#177	0313
	RTC BAY7	KENT STN	153 Kent	—	—	—	—	0318
<b>*METRO BASE*</b>								
	ANY TERM	SO BASE	—	South Base	—	—	—	04D9
<b>*DASH SIGN Instructions*</b>								
	#177 - Display Dash Sign #177 "Serves Renton Transit Center"							
<b>*NOTE*</b>								
When thru-routed (153/183) chg signs upon ARRIVAL at Kent Station								

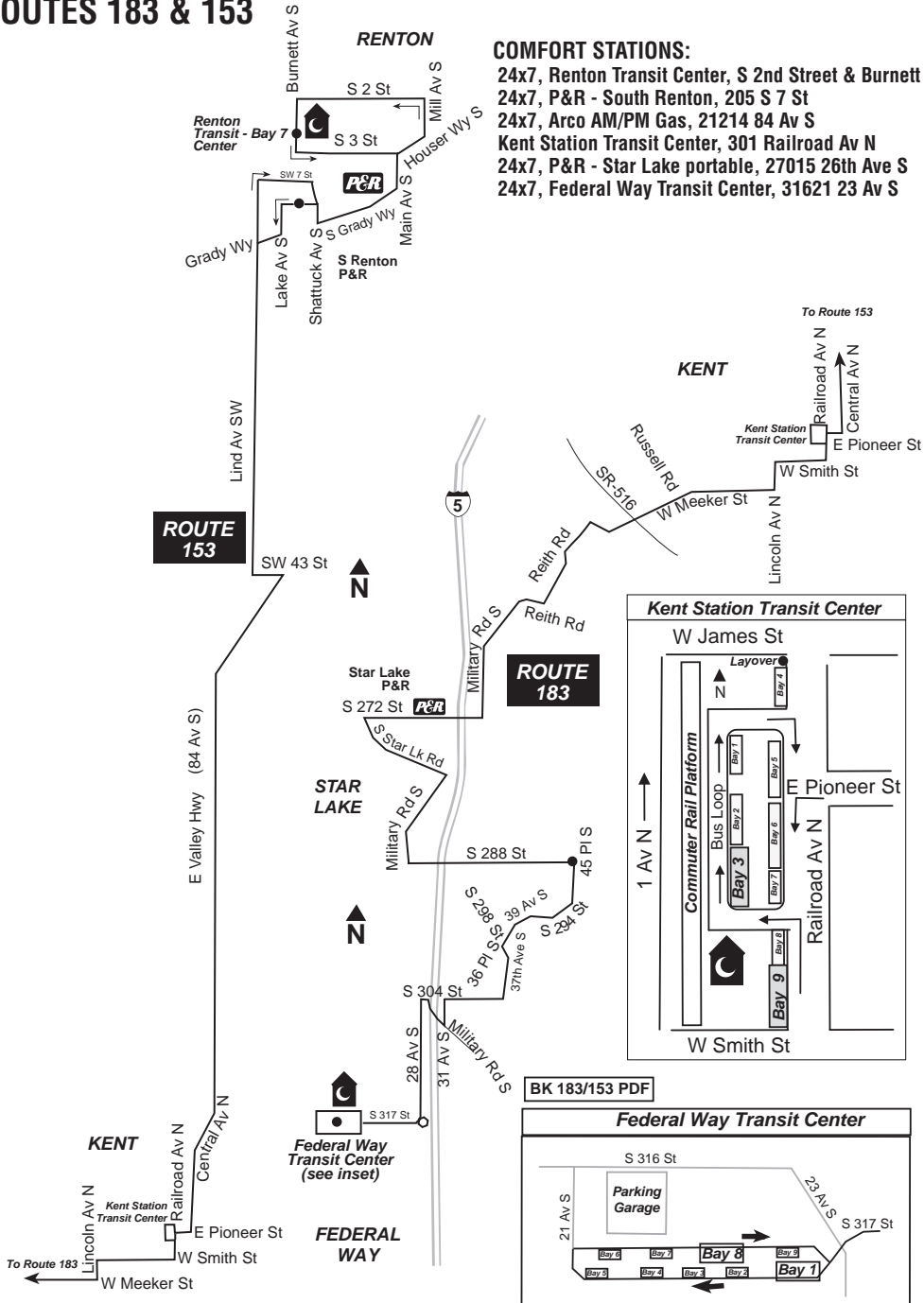
Major Chg: 9/03(183)  
 Minor Chg: 2/07 (183), 2/06(153), 2/06(183), 6/05(183)

(Rev.2/07) **RT. 183 (153)**

**ROUTES 183 & 153**

**COMFORT STATIONS:**

- 24x7, Renton Transit Center, S 2nd Street & Burnett Av S
- 24x7, P&R - South Renton, 205 S 7 St
- 24x7, Arco AM/PM Gas, 21214 84 Av S
- Kent Station Transit Center, 301 Railroad Av N
- 24x7, P&R - Star Lake portable, 27015 26th Ave S
- 24x7, Federal Way Transit Center, 31621 23 Av S



**Routes  
150-197**

# RT. 186 (Rev.2/12)

Major Chg: NEW 9/96  
Minor Chg: 10/11

## ROUTE 186

**TO:**  
**Auburn Station Bay 2**

**FROM:**  
**Griffin Av/Cedar St**

- ◆ Griffin Av(SR-164)
- R** Roosevelt Av (SR-410)
- R** Monroe Av (past QFC)
- R** Cole St
- L** Myrtle Av
- L** Wells St

**When scheduled from**  
**Griffin Av/Wells St**

- ◆ Wells St
- R** Griffin Av (SR-164)
- C** SE 436 Wy(SR-164)
- C** SE 436 St(SR-164)
- C** Auburn-Enumclaw Rd (SR-164)
- C** Auburn Wy S (SR-164)
- L** 2 St SE
- C** 2 St SW
- R** A St SW
- L** Auburn Sta. transit rdwy
- 2** Bay 2

**TO:**  
**Griffin Av/Cedar St**

**FROM:**  
**Auburn Station Bay 2**

- ◆ Bay 2 (transit rdwy)
- L** 2 St SW
- C** 2 St SE
- R** Auburn Wy S (SR-164)
- C** Auburn-Enumclaw Rd (SR-164)
- C** SE 436 St(SR-164)
- C** SE 436 Wy(SR-164)
- C** Griffin Av (SR-164)

**When scheduled to**  
**Griffin Av/Wells St**

- L** Porter St
- R** Myrtle Av
- R** Wells St
- S**
- S** (Cedar St)

### Special Instructions

Make only off-road stops at zones along SR-164.  
Utilize driveways and/or intersections at posted stops if necessary. Do not make in-lane stops on SR-164.

Rt	From:	To:	Rt#	FRONT/SIDE	FRONT	F/S	TRAN
				Dest. Disp.	"Via" Disp.		
186	GRFN WLLS	ABRNSTA	186	Auburn	—	—	01E4
	GRFN CEDR	ABRNSTA	GRFN WLLS 186	Enumclaw	—	—	01EA
*Metro Base*							
	ANY TERM	SO BASE	—	South Base	—	—	04D9

**\*Note\***

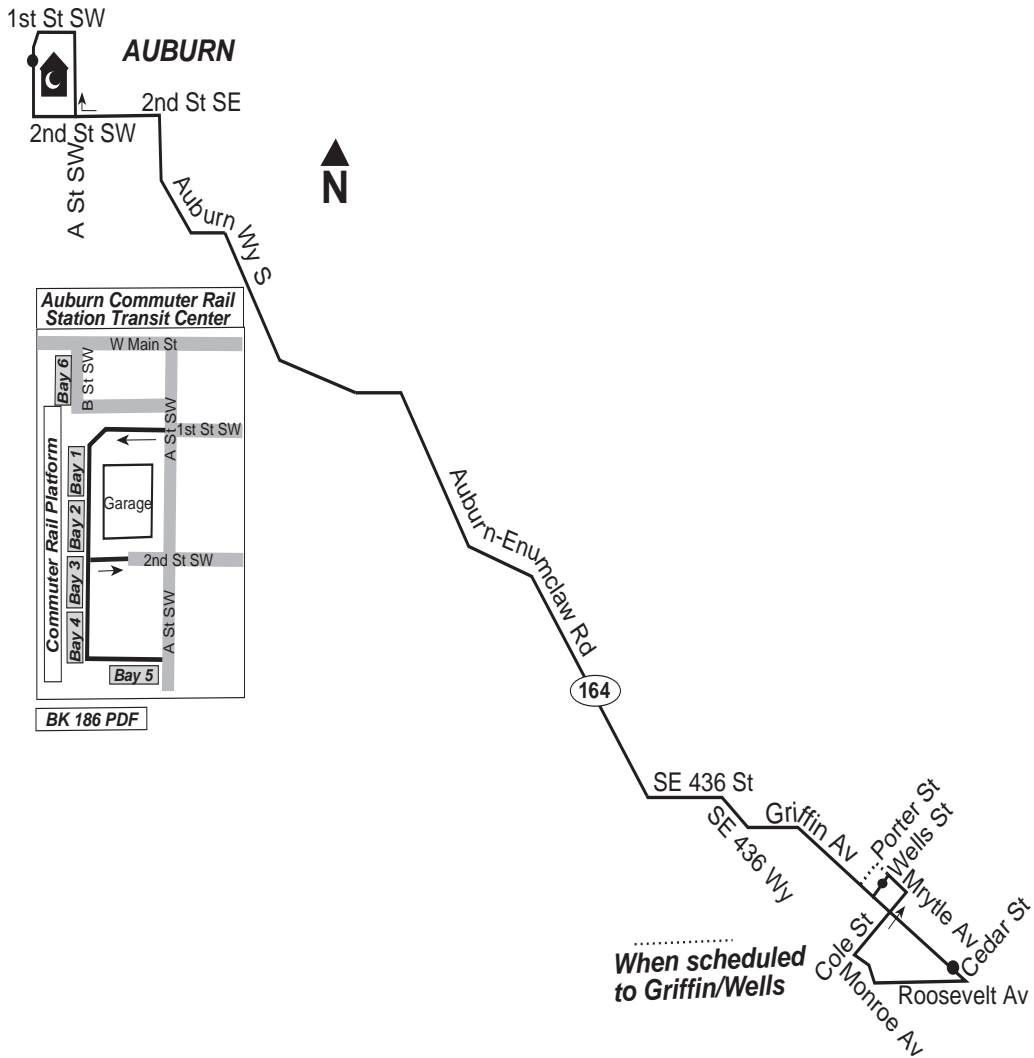
When thru-routed with Route 152 change signs upon ARRIVAL at Auburn Stn.



Major Chg: NEW 9/96  
 Minor Chg: 10/11

(Rev. 11/10) **RT. 186**

**ROUTE 186**



- COMFORT STATIONS:**
- Sound Transit, Auburn Station Transit Center
  - Private, Shell Gas
  - Private, Denny's Restaurant
  - Private, Arco AM-PM Gas
  - Private, Circle K Gas - Enumclaw

**Routes  
150-197**

# RT. 190 (Rev. 2/11)

Major Chg: None  
Minor Chg: 2/11, 9/07, 9/06

## ROUTE 190

**TO:**  
**8 Av/Olive Wy**  
**FROM:**  
**Redondo Heights P&R**

- ◆ Redondo Heights P & R
- C** thru P&R loop rdwy (counterclockwise)
- C** P&R rdwy
- R** S 276 St
- R** Pacific Hwy S (Hwy 99)
- R** S 272 St
- L** 26 Av S
- R** Star Lake P&R rdwy
- C** thru P&R (counterclockwise loop)
- L** 26 Av S
- L** S 272 St
- L** entr N/B I-5
- C** I-5
- R** "W. Seattle Bridge/ Columbian Wy" Exit (#163)
- C** "W. Seattle Bridge" exit
- C** "Safeco Field/ Spokane St" exit
- C** S Spokane St
- R** SODO Busway
- L** S Royal Brougham Wy
- R** 4 Av S
- C** 4 Av
- R** Olive Wy
- 2** 8 Av

**TO:**  
**Redondo Heights P&R**  
**FROM:**  
**Minor Av/Stewart St**

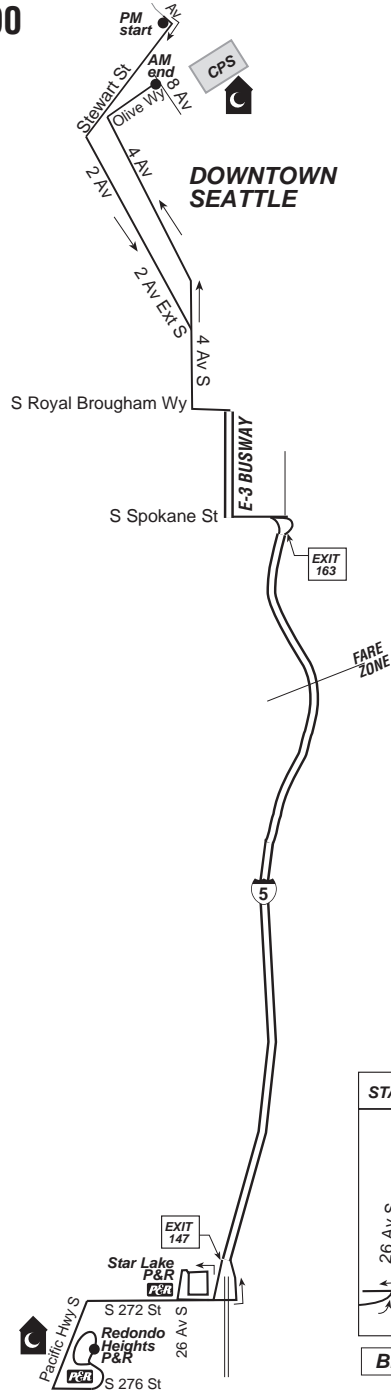
- ◆ Minor Av
- R** Stewart St
- L** 2 Av
- C** 2 Av Ext S
- C** 4 Av
- L** S Royal Brougham Wy
- R** SODO Busway
- L** S Spokane St
- R** entr S/B I-5
- C** I-5
- R** "S 272 St" Exit (#147)
- 2** Star Lake Frwy Stop (S/B I-5/S 272 St off-ramp)
- R** S 272 St
- L** Pacific Hwy S (Hwy 99)
- L** S 276 St
- L** Redondo Heights P&R rdwy
- C** P&R loop rdwy
- S**

Rt	From:	To:	FRONT/SIDE	FRONT	F/S	TRAN
			Dest.	"Via"		
	Rt#	Disp.	Rt#	Disp.		
<b>190</b>	RED HTS P&R	8/OLIV	190	Seattle	StarLK P&R	0560
	CPS	RED HTS P&R	190	Redondo P&R	StarLK P&R	0568
<b>*METRO BASE*</b>						
	ANY TERM	SO BASE	—	South Base	—	04D9

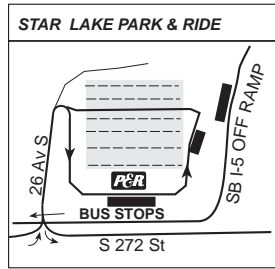
Major Chg: None  
 Minor Chg: 2/11, 9/07, 9/06

(Rev. 2/11) **RT. 190**

**ROUTE 190**



- COMFORT STATIONS:**
- Convention Place Station, 9 Av/Olive Wy
  - 24x7, Metro - 4th/Wash., 4 Av S/S Washington St
  - 24x7, Ryerson Base, 1220 4 Av S
  - 24x7, Metro Employee Parking Garage, 1233 6 Ave S
  - 24x7, P&R - Star Lake portable, 27015 26th Ave S
  - 24x7, P&R - Redondo Heights, 27454 Pacific Highway S



**BK 190 PDF**

**Routes  
150-197**

# RT. 192 (Rev.2/11)

Major Chg: 8/6/86  
Minor Chg: 2/11

## ROUTE 192

**TO:**  
2 Ext S/S Jackson

**FROM:**  
Star Lake P&R

- ◆ Star Lake Frwy Stop  
(S/B I-5 Off- Ramp)
- L S 272 St
- L Military Rd S
- L entr Kent/Des Moines  
P&R
- C thru P&R
- R Military Rd S
- R Kent/Des Moines Rd
- C Kent/Des Moines  
Freeway Station
- C entr N/B I-5
- C I-5
- L "Seneca St" Exit (#165)
- C Seneca St
- R 4 Av
- L Pine St
- L 2 Av
- C 2 Av Ext S

**TO:**  
Military Rd S/S 272 St

**FROM:**  
Minor Av/Stewart St

- ◆ Minor Av
- R Stewart St
- L 2 Av
- C 2 Av Ext S
- C 4 Av S
- R ramp "East I-90/  
I-5/Spokane" Exit
- L S Atlantic St
- C entr "I-90/I-5"
- R entr "I-5/South/  
Portland" Exit (#2A)
- C I-5
- R "SR-516/Kent/  
Des Moines" Exit  
(#149)
- L "E/B SR-516/Kent"  
(Kent/Des Moines Rd)
- C Kent/Des Moines Rd  
(SR-516)
- L Military Rd S
- L entr Kent/Des Moines  
P&R
- C thru P&R
- R Military Rd S
- R S 272 St
- S

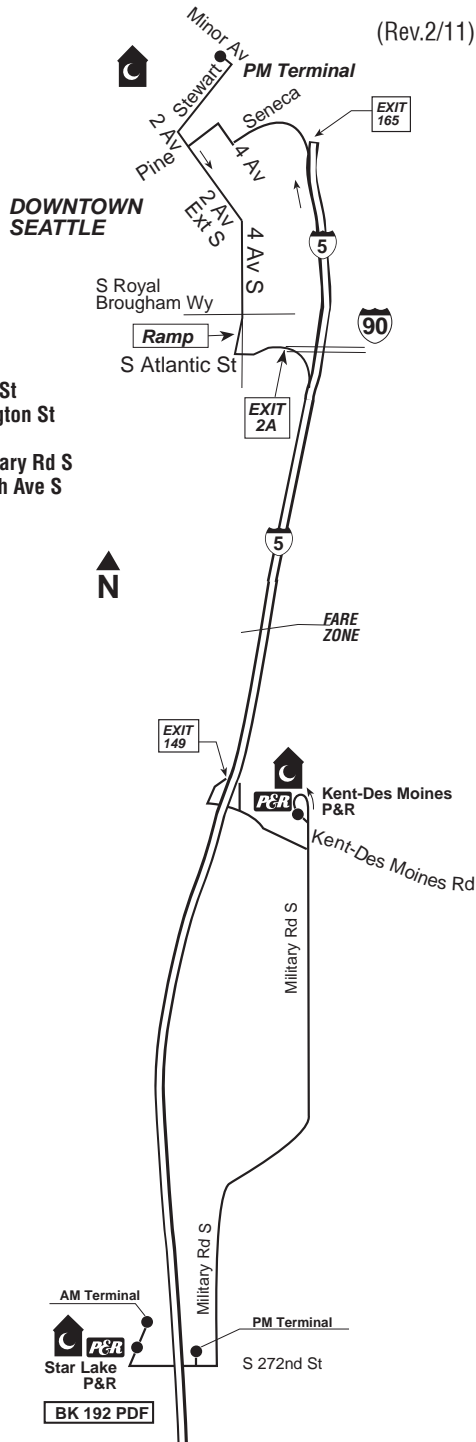
Rt	From:	To:	FRONT/SIDE	FRONT	F/S	TRAN
			Dest. Rt# Disp.	"Via" Disp.		
192	STARXSB	2 EXT/JAC	192 Seattle	Military Rd	—	0764
	MINR/STEW	STARXSB	192 Star Lake	Military Rd	—	0745
<b>*METRO BASE*</b>						
	ANY TERM	SO BASE	— South Base	—	—	04D9

Major Chg: 8/6/86  
Minor Chg: 2/11

## ROUTE 192

(Rev.2/11) **RT. 192**

**COMFORT STATIONS:**  
Seattle Police West Precinct, 810 Virginia St  
24x7, Metro - 4th/Wash., 4 Av S/S Washington St  
24x7, Ryerson Base, 1220 4 Av S  
24x7, P&R - Kent-Des Moines, 23405 Military Rd S  
24x7, P&R - Star Lake portable, 27015 26th Ave S



BK 192 PDF

Routes  
150-197

# RT. 193 (Rev.3/2/12)

Major Chg: None  
Minor Chg: 9/94

## ROUTE 193 First Hill Express N/B

TO:

17 Av/E Jefferson St

FROM: Federal Wy/  
S 320 P&R Layover

- ◆ Layover
- R** entr Federal Wy/  
S 320 St P&R
- 2** Bay 1
- C** thru P&R
- L** S 322 St
- R** 23 Av S
- L** entr Federal Wy TC  
(S 317 St)
- C** thru Federal Wy TC  
(clockwise loop)
- 2** Bay #7 stop
- C** thru Federal Wy TC  
(E/B Rdwy)
- C** S 317 St
- R** thru roundabout
- 2** S 317 St E/B
- L** I-5 HOV N/B ramp
- C** I-5 HOV lane
- C** I-5
- R** "S 272 St" Exit (#147)
- 2** Star Lk Frwy Stop
- L** entr N/B I5
- C** I-5
- R** "Kent/Des Moines"  
Exit (#149A)
- 2** Kent/Des Moines  
Freeway Stop
- C** entr N/B I-5
- C** I-5
- R** "SR-599/Tukwila/  
W Marginal Wy" Exit  
(#156)
- C** SR-599
- R** "Tukwila" exit
- R** Interurban Av S
- R** 1st rdwy into north entr  
Tukwila P&R
- C** thru P&R
- L** 52 Av S
- L** Interurban Av S
- 2** Tukwila P&R stop
- R** entr N/B I-5
- C** I-5
- R** "Dearborn St/James  
St/Madison St/  
Hospital" Exit (#164A)
- C** I-5 N/B collector/  
distributor lanes (Stay  
in second to right lane)
- R** "Madison St" Exit  
(#164)
- C** 7 Av
- C** Hubbell Pl
- R** Seneca St
- R** Boren Av
- R** James St

---

### Express Stop Instructions: NORTHBOUND

- Federal Wy/S 320 St P&R  
(Bay 1)
- Federal Wy Transit Center  
(Bay 7)
- I-5/S 272 on-ramp  
N/B Freeway Stop  
(Star Lake P&R)
- I-5/Kent-D.M. Rd N/B  
Freeway Stop  
(Kent-Des Moines P&R)
- Interurban Av S/48 Av S
- Interurban Av S/52 Av S  
(Tukwila P&R)
- Seneca St/9 Av
- Boren Av/Seneca St
- Boren Av/Madison St
- Boren Av/Columbia St
- 9 Av/Jefferson St
- Jefferson St/Broadway
- E Jefferson St/12 Av
- E Jefferson St/17 Av

---

### Safety Stop

Stop at 9 Av and watch for  
oncoming traffic on hill  
before making left turn on  
9 Av

- 
- L** 9 Av
  - L** Jefferson St
  - C** E Jefferson St
  - S** (17 Av)

Major Chg: None  
 Minor Chg: 10/11

(Rev.3/2/12) **RT. 193**

**ROUTE 193 First Hill Express S/B**

**TO:**  
**Federal Wy/  
 S 320 P&R**

**FROM:**  
**17 Av/E Jefferson St**

- ◆ E Jefferson St
- C** Jefferson St
- R** 9 Av
- R** Seneca St
- R** Boren Av
- R** James St

**Safety Stop**  
 9 Av and Jefferson St  
 (W/B) test brakes and  
 check air pressure (90 lbs)

- L** 6 Av
- C** entr I-5 Collector/  
Distributor lanes
- C** I-5 S/B Collector/  
Distributor lanes
- C** I-5
- R** "Tukwila/Interurban  
Av" Exit (#156)
- L** Interurban Av S
- R** 1st rdwy into north entr  
of Tukwila P&R lot
- C** thru P&R lot
- L** 52 Av S
- L** Interurban Av S
- 2** Tukwila P&R stop
- L** S 133 St
- R** entr S/B SR-599
- L** entr "I-405 North/  
Renton"
- C** I-5
- R** "SR-516/Kent-Des  
Moines" Exit (#149)
- 2** Kent/Des Moines  
Freeway Stop
- C** entr S/B I-5
- R** "S 272 St" Exit (#147)
- 2** Star Lake Frwy Stop  
(S/B I-5/S 272 St off-  
ramp)

- C** entr S/B I-5
- C** I-5
- C** I-5 HOV Lane
- L** S 317 HOV exit ramp
- R** S 317 St
- R** thru roundabout
- 2** S 317 St
- C** entr Federal Wy TC
- 2** Bay #2 Stop
- C** thru Federal Wy TC  
(clockwise loop)
- R** 23 Av S
- L** S 320 St
- R** entr S/B I-5
- R** Federal Wy/S 320 St  
P&R
- S** (Bay 2)

**Express Stop Instructions: SOUTHBOUND**

- E Jefferson St/17 Av
- E Jefferson St/12 Av
- Jefferson St/Broadway
- Jefferson St/9 Av
- 9 Av/Spring S
- Boren Av/Madison St
- Boren Av/Columbia St
- Interurban Av S/52 Av S  
(Tukwila P&R)
- Interurban Av S/48 Av S
- I-5/Kent D.M. Rd on-  
ramp S/B Freeway Stop  
(Kent-Des Moines P&R)
- I-5/S 272 off-ramp  
S/B Freeway Stop  
(Star Lake P&R)
- Federal Wy Transit Center  
(Bay 2)
- Federal Way/S 320 St  
P&R (Bay 2)

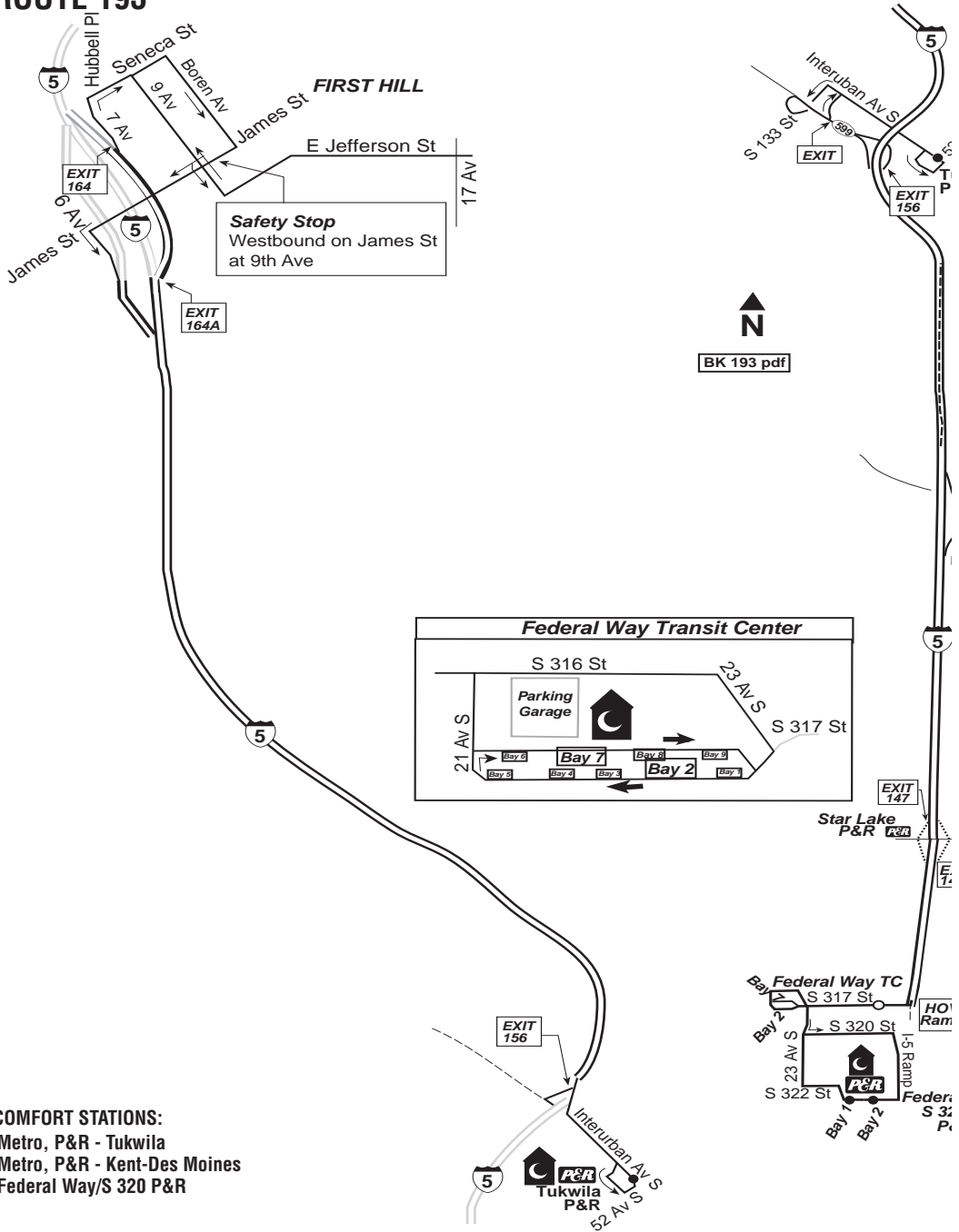
Rt	From:	To:	FRONT/SIDE	FRONT	F/S	TRAN
			Dest.	"Via"		
	Rt#	Disp.	Dest.	Disp.	DASH CODE	
193	FED WAY	PRV HSP	193 First Hill	Express	Exp	01DD
	PRV HSP	FED WAY	193 Federal Wy	Express	Exp	00EE
<b>METRO BASE</b>						
	ANY TERM	SO BASE	—	South Base	—	— 04D9

**Routes  
150-197**

# RT. 193 (Rev.10/11)

Major Chg: None  
Minor Chg: 10/11

## ROUTE 193



**COMFORT STATIONS:**  
 Metro, P&R - Tukwila  
 Metro, P&R - Kent-Des Moines  
 Federal Way/S 320 P&R



Major Chg: None  
 Minor Chg: 2/11, 2/06

(Rev.2/11) **RT. 196**

**ROUTE 196**

**TO:**  
**8 Av/Olive Wy**

**FROM:**  
**S Federal Wy P&R**

- ◆ S Federal Wy P&R
- C** thru P&R
- R** West exit rdwy (9 Av S)
- R** S 348 St
- C** SR-18
- R** entr N/B I-5
- C** I-5
- R** "W. Seattle Bridge/  
Columbian Wy" Exit  
(#163)
- C** "W. Seattle Bridge" exit
- C** "Safeco Field/  
Spokane St" exit
- C** S Spokane St
- R** SODO Busway
- L** S Royal Brougham Wy
- R** 4 Av S
- C** 4 Av
- R** Olive Wy
- 2** 8 Av

**TO:**  
**S Federal Wy P&R**

**FROM:**  
**9 Av/Pine St**

- ◆ 9 Av
- R** Pine St
- L** 2 Av
- C** 2 Av Ext S
- L** S Royal Brougham Wy
- R** SODO Busway
- L** S Spokane St
- R** entr S/B I-5
- C** I-5
- R** "SR-161 South/  
Puyallup" Exit (#142B)
- C** SR-18
- C** S 348 St
- L** East entr rdwy
- 2** S Federal Wy P&R
- R** E-W rdwy
- S**

Rt	From:	To:	FRONT/SIDE	FRONT	F/S	TRAN
			Dest.	"Via"		
	Rt#	Disp.	Rt#	Disp.		
196	S FED P&R	8/OLIV	196	Dwntn Sea	Via I-5	05F7
	9/PINE	S FED P&R	196	S Fed Wy	Via I-5	05F9
<b>*METRO BASE*</b>						
	ANY TERM	SO BASE	—	South Base	—	04D9

**Routes  
150-197**

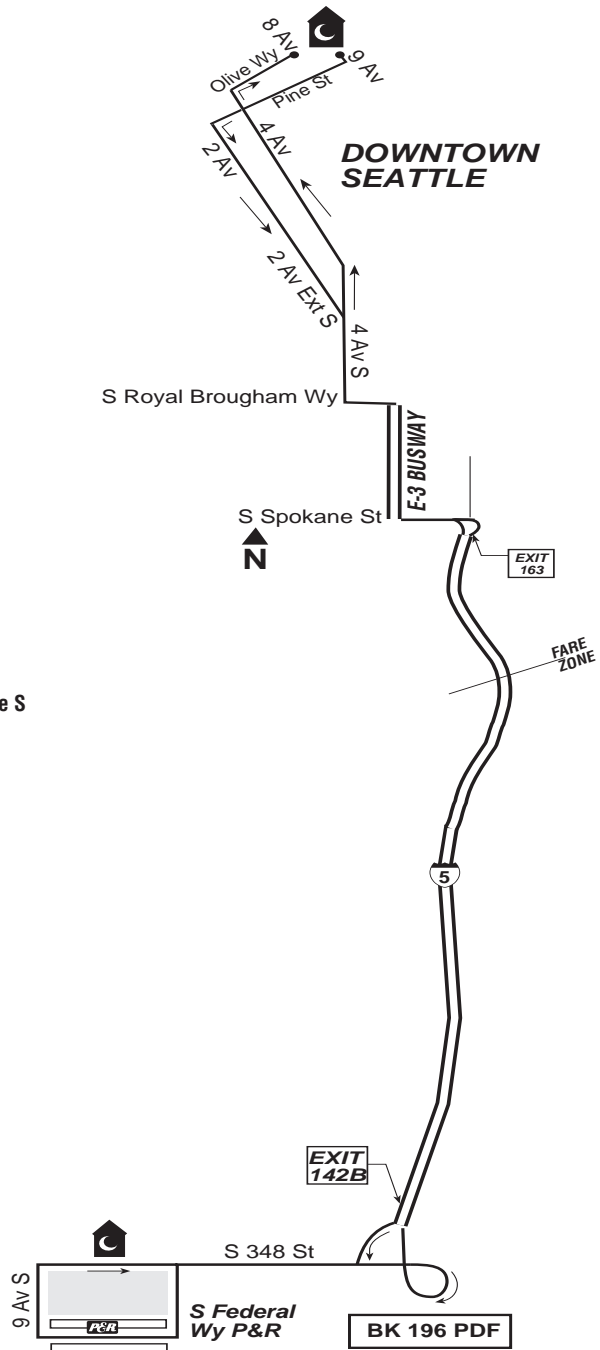
# RT. 196 (Rev.2/11)

Major Chg: None  
Minor Chg: 2/11, 2/06

## ROUTE 196

### COMFORT STATIONS:

- Convention Place Station, 9 Av/Olive Wy
- Subway Restaurant, 1800 8 Av
- 24x7, Metro - 4th/Wash., 4 Av S/S Washington St
- 24x7, Ryerson Base, 1220 4 Av S
- 24x7, Metro Employee Parking Garage, 1233 6 Ave S
- 24x7, P&R - South Federal Way, 901 S 348 St



Major Chg: None  
 Minor Chg: 9/07, 2/06, 2/04, 9/03

(Rev.9/07) **RT. 197**

## ROUTE 197

**TO:**  
**NE Pacific St/  
 NE Pacific Pl**  
**FROM:**  
**Twin Lakes P&R**

- ◆ Twin Lakes P&R Bay 2
- R** SW 344 St
- R** 21 Av SW
- R** SW 320 St
- L** Pacific Hwy S
- R** S 316 St
- R** 21 Av S
- L** entr Federal Wy TC
- 2** Bay 8
- C** thru Federal Wy TC (E/B rdwy)
- C** S 317 St
- C** thru roundabout
- C** S 317 St
- L** entr I-5 HOV N/B direct access ramp
- C** I-5
- R** "S 272 St" Exit (#147)
- S** Star Lake Frwy Stop
- C** entr N/B I-5
- C** I-5
- R** "SR516/Kent/Des Moines" Exit (#149A)
- S** (Kent/Des Moines Frwy Stop)

**TO:**  
**Twin Lakes P&R**  
**FROM:**  
**7 Av NE/NE 47 St**

Note: For safety reasons, do not board or deboard customers at 7 Av NE/NE 47 St terminal

- ◆ 7 Av NE
- L** NE 50 St
- L** 5 Av NE
- L** NE 45 St
- R** 15 Av NE
- L** NE Pacific St
- R** Montlake Blvd NE
- C** Montlake Blvd E
- R** entr W/B SR-520
- C** SR-520
- C** entr "I-5 South/Seattle/Portland"
- C** I-5

- R** "Kent/Des Moines" Exit (#149)
- S** Kent/Des Moines Frwy Stop
- C** entr S/B I-5
- C** I-5
- R** "S 272 St" Exit (#147)
- S** Star Lake Frwy Stop
- C** entr S/B I-5
- C** I-5
- C** I-5 HOV Lane
- L** S 317 St direct access ramp
- R** S 317 St
- R** thru roundabout
- 2** S 317 St (W/B) (use right lane marked "Except Transit")
- C** entr Federal Wy TC
- 2** Bay 2
- C** thru TC
- 2** 21 Av S exit
- C** 21 Av S
- L** S 316 St
- L** Pacific Hwy S
- R** S 320 St
- C** SW 320 St
- L** 21 Av SW
- L** entr Twin Lakes P&R (E-W rdwy)
- R** N-S rdwy
- S** (P&R Bay 2)

- C** entr N/B I-5
- C** I-5
- R** "NE 45 St/NE 50 St" Exit (#169)
- C** "NE 45 St" exit
- C** 7 Av NE (right lane)
- R** NE 45 St
- R** 15 Av NE
- L** NE Pacific St
- S**

### Special Instructions

Make only off-road stops at zones along state roads. Utilize driveways and/or intersections at posted stops if necessary. Do not make in-lane stops on state roads.

ROUTE LEGEND	
◆	Begin Route (on...)
C	Continue (on...)
L	Left
R	Right
S	Stop
2	To...
SIGNAGE LEGEND	
@	Change At

Rt	From:	To:	FRONT/SIDE	FRONT	F/S	TRAN
			Dest. Rt# Disp.	"Via" Disp.		
197	TWIN P&R	PAC/PAC	197 Univ Dist	Fed Wy TC	—	041F
		@Fed TC	197 Univ Dist	—	—	041F
	7NE/NE47	TWIN P&R	197 Twin Lks P&R	Fed Wy TC	—	042B
<b>*METRO BASE*</b>						
	ANY TERM	SO BASE	—	South Base	—	04D9

**Routes  
150-197**

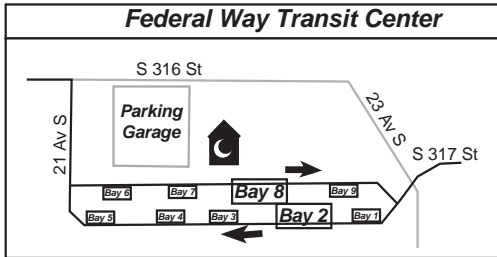
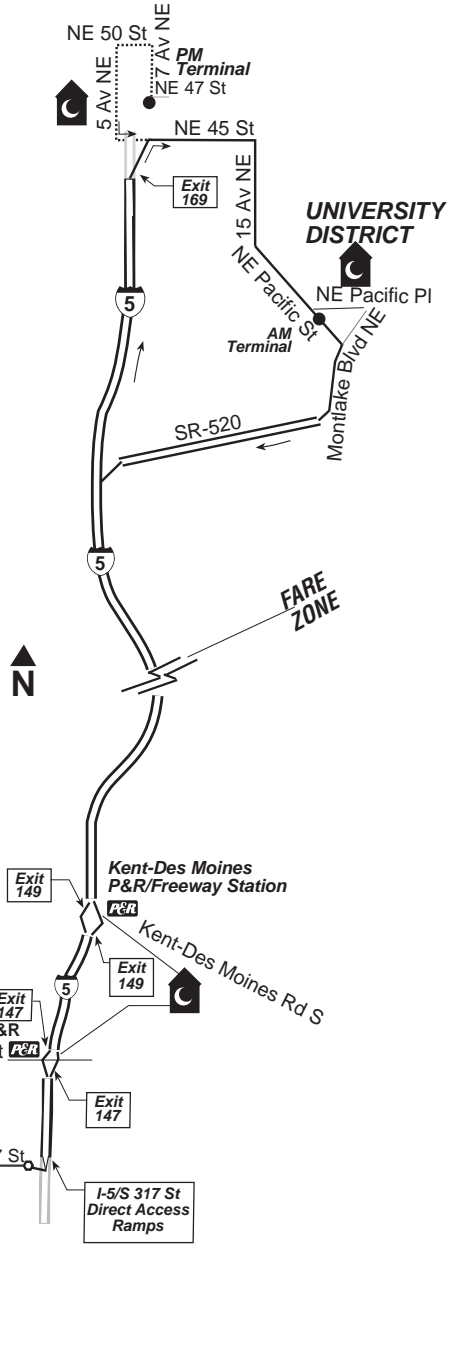
# RT. 197 (Rev.9/07)

Major Chg: None  
 Minor Chg: 9/07, 2/06, 2/04, 9/03

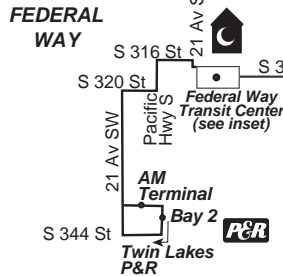
## ROUTE 197

### COMFORT STATIONS:

- SHA - University West High Rise, 4544 7 Av NE
- 24xM-Sat, U W Triangle Garage, Montlake/Pacific Place
- 24x7, P&R - Kent-Des Moines, 23405 Military Rd S
- 24x7, P&R - Star Lake portable, 27015 26th Ave S
- 24x7, Federal Way Transit Center, 31621 23 Av S
- 24x7, P&R - Twin Lakes, 21 Av SW/SW 344 St



BK 197 PDF





# RT. 200 (Rev.2/11)

Major Chg: 9/97  
Minor Chg: 2/11, 2/09, 6/08, 2/07, 9/06, 2/06

## ROUTE 200

**TO: Issaquah  
Community Center  
(SE Clark St / 2 Av SE)**

**FROM: Sammamish  
Center (Fred Meyer)**

- ◆ N-S rdwy (N/B) by entr to Fred Meyer
- C** N-S rdwy
- R** exit rdwy
- L** SE Black Nugget Rd
- R** E Lk Sammamish Pkwy SE
- L** SE 51 St
- L** 220 Av SE
- R** SE 56 St
- C** NW Sammamish Rd
- L** 10 Av NW
- R** Lake Dr (at first stop sign; unmarked)
- R** 12 Av NW (second stop sign; unmarked)
- L** 17 Av NW (Renton/Issaquah Rd SE/ SR-900)
- L** NW Gilman Blvd
- R** 12 Av NW
- R** Newport Way NW
- R** entr Issaquah Transit Center (bus only)
- C** bus loop to Bay 1
- C** NW Maple St exit
- R** NW Maple St
- L** Maple St NW
- R** NW Gilman Blvd
- R** Front St N
- C** Front St S
- L** 2 Av SE
- L** entr Community Center (SE Clark St)

**S**

**TO: Sammamish  
Center (Fred Meyer)**

**FROM: Issaquah  
Community Center  
(SE Clark St / 2 Av SE)**

- ◆ Community Center rdwy (SE Clark St)
- R** parking lot rdwy
- L** SE Bush St
- R** Front St S
- L** NW Gilman Blvd
- L** Maple St NW
- R** NW Maple St
- L** entr Issaquah Transit Center (bus only)
- C** bus loop to Bay 5
- C** exit to NW Maple St
- R** NW Maple St
- L** 12 Av NW
- L** NW Gilman Blvd
- R** 17 Av NW (Renton/Issaquah Rd SE/ SR-900)
- R** 12 Av NW
- L** Lake Dr (unmarked; first street on left)
- L** 10 Av NW
- R** NW Sammamish Rd
- L** 220 Av SE
- R** SE 51 St
- R** E Lk Sammamish Pkwy SE
- L** SE 62 St
- L** N-S rdwy at first stop sign
- 2** entr to Fred Meyer
- S** (lay in clear: do not lay in zone)

**When scheduled  
from Front St S/  
E Sunset Wy**

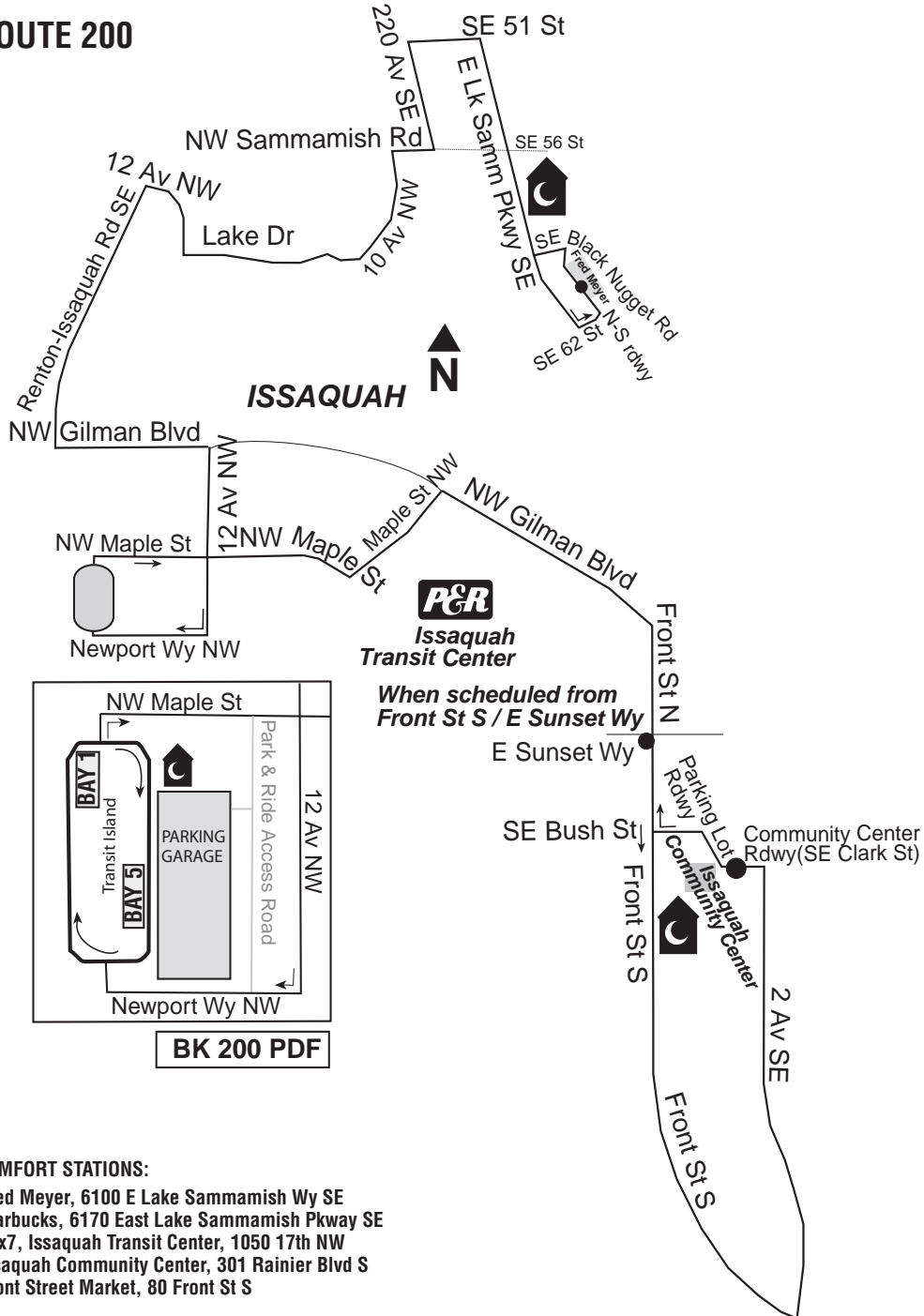
- ◆ Front St S
- L** 2 Av S
- L** entr Community Ctr (SE Clark St)
- C** reg rte

Rt	From:	To:	FRONT/SIDE	FRONT	F/S	TRAN
			Dest. Rt# Disp.	"Via" Disp.		
200	ISSA CMCT	FRED MEYR	200 North Issaquah	FREEBEE	---	015D
	FRONT/ SNST					
	FREDMEYR	ISSA CMCT	200 Downtwn Iss	FREEBEE	---	0150
<b>*METRO BASE*</b>						
	ANY TERM	EAST BASE	— East Base	---	---	04D4

Major Chg: 9/97  
 Minor Chg: 2/11, 2/09, 6/08, 2/07, 9/06, 2/06

(Rev.2/11) **RT. 200**

**ROUTE 200**



# RT. 202 (Rev.3/18/06)

Major Chg: None  
Minor Chg: 2/06, 9/03

## ROUTE 202

**TO: 7 Av/Bell St**

**FROM: Mercer Village Shopping Center**

- ◆ N-S rdwy
- R SE 68 St
- L Island Crest Wy
- R 86 Av SE
- L SE 40 St
- R Island Crest Wy
- L SE 28 St
- R 80 Av SE
- L N Mercer Wy
- L 76 Av SE
- R SE 24 St
- R W Mercer Wy
- L entr W/B I-90
- C I-90
- L 4 Av S
- C 4 Av
- R Battery St
- R 7 Av
- R Bell St
- S

**When scheduled via 84 Av SE/SE 78 St**

- ◆ N-S rdwy
- L SE 68 St
- L 84 Av SE
- L 84 Av SE (at intersection with SE 72 St)
- L SE 78 St
- L Island Crest Wy
- C reg rte

**TO:**

**Mercer Village Shopping Center**

**FROM: 7 Av/Bell St**

- ◆ Bell St
- L 2 Av
- C 2 Av Ext S
- C 4 Av S
- R ramp to "East I-90/I-5/Spokane"
- L entr "I-90/I-5"
- C I-90
- R "W Mercer Wy" Exit (#6)
- R W Mercer Wy
- L SE 24 St
- L 76 Av SE
- R N Mercer Wy
- R 80 Av SE
- L SE 28 St
- R Island Crest Wy
- L SE 40 St
- R 86 Av SE

L Island Crest Wy

**When scheduled via 84 Av SE/SE 78 St**

- R SE 78 St
- R 84 Av SE
- R 84 Av SE (at intersection with SE 72 St)
- R entr into Shopping Center
- C E-W rdwy
- L N-S rdwy
- 2 terminal on west side of Fire Station (vans must lay in clear in parking lot; do not lay in zone)
- R SE 68 St
- L entr into Shopping Center (2nd rdwy past fire station)
- L E-W rdwy
- L N-S rdwy
- 2 terminal on west side of Fire Station (vans lay in clear in prk lot; do not lay in zone)

## ROUTE 202 SHUTTLE

**TO: Mercer Island P&R (W/B)**

**FROM: Mercer Village Shopping Center**

- ◆ N-S rdwy
- R SE 68 St
- L Island Crest Wy
- R 86 Av SE
- L SE 40 St
- R Island Crest Wy
- L SE 28 St
- R 80 Av SE
- L N Mercer Wy
- S (Mercer Island P&R: W/B N Mercer Wy)

**TO: Mercer Village Shopping Center**

**FROM: 76 Av SE/SE 24 St**

- ◆ 76 Av SE
- R N Mercer Wy
- C reg rte

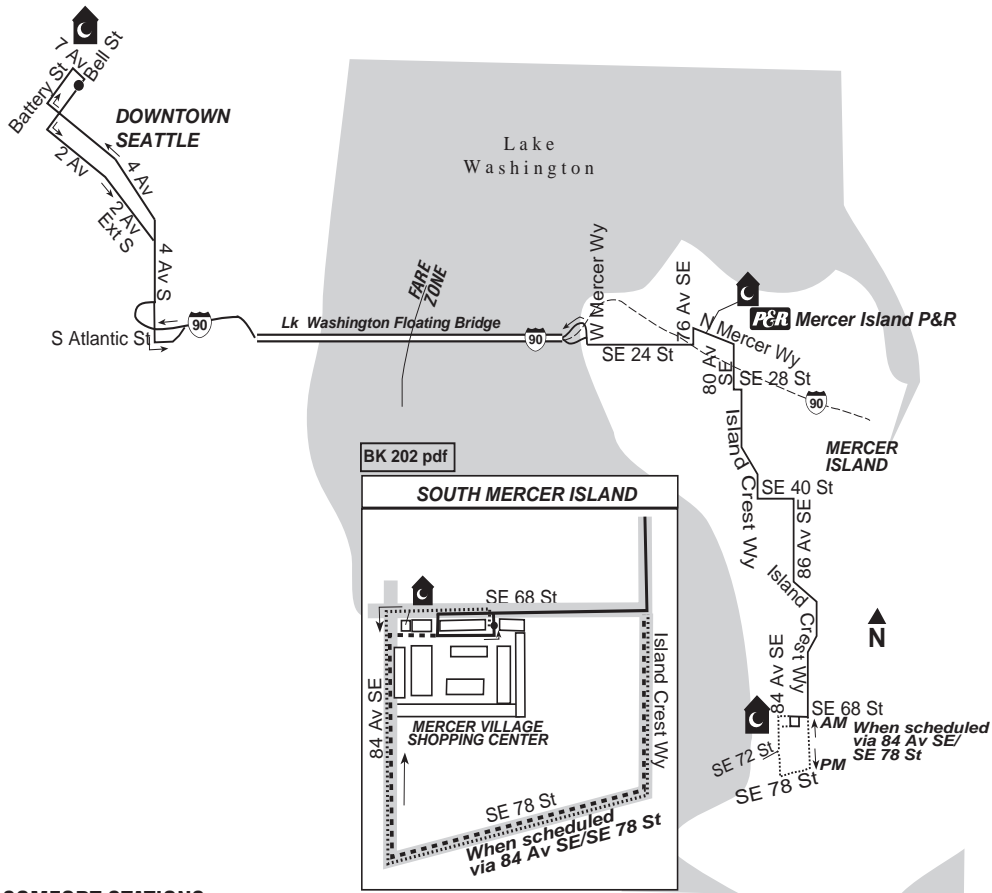
Rt	From:	To:	FRONT/SIDE	FRONT		
			Dest.	"Via" Disp.	F/S	TRAN DASH CODE
202	MERC VIL SHOP CTR	6/BELL	202 Dwtwn Sea	IsCrestWy#202a		073B
		6/BELL	MERC VIL SHOP CTR	IsCrestWy#202a		0739
		76/SE24	MERC VIL SHOP CTR	202 Mercer Is	Shuttle	026C
		80SE/NMER SHOP CTR	MERC VIL SHOP CTR	202 Mercer Is	Shuttle	026C
<b>*METRO BASE*</b>						
	ANY TERM	CENT BASE	— Central Base	—		04D3
<b>*DASH SIGN Instructions*</b>						
202a - When scheduled via 84 Av SE/SE 78 St, display dash sign #202a - "Via SE 78 & 84 SE"						



Major Chg: None  
 Minor Chg: 2/09, 2/06, 9/03

(Rev.3/18/06) **RT. 202**

**ROUTE 202**



**COMFORT STATIONS:**

- 24x7, Best Western-Loyal Inn, 2301 8 Av
- Toyota of Seattle, 2121 8 Av
- 24x7, Hurricane Café, 2230 7 Av
- Ralph's Grocery & Deli, 2035 4 Av
- 24x7, The Warwick Hotel, 401 Lenora St
- 24x7, Metro - 4th/Wash., 4 Av S/S Washington St
- 24x7, Ryerson Base, 1220 4 Av S
- 24x7, P&R - Mercer Island, 7800 N Mercer Wy
- Tully's Coffee, 7810 SE 27th St
- 24xM-Sat, Chevron Gas, 8407 SE 68 St
- 24x7, QFC Mercer Village Center, 8421 SE 68 St
- 24x7, PSE substation portable, 8477 SE 68 St

# RT. 204 (201, 203, 213) (Rev.2/06-203, 213)

Major Chg: New 6/99(213)  
Minor Chg: 2/06(203, 213)

## ROUTE 204

Via ISLAND CREST WY

**TO:**  
**Mercer Village Shopping Center**  
**FROM:**  
**80 Av SE/N Mercer Wy**

- ◆ N Mercer Wy(W/B)
- C** N Mercer Wy
- L** 77 Av SE
- R** SE 27 St
- R** 76 Av SE
- R** N Mercer Wy
- R** 80 Av SE
- R** SE 27 St
- L** 78 Av SE
- L** SE 40 St
- L** SE 40 St
- R** 86 Av SE
- L** Island Crest Wy

---

**When scheduled via 84 Av SE/SE 78 St**

- R** SE 78 St
- R** 84 Av SE
- R** 84 Av SE  
(at intersection with SE 72 St)
- R** entr into Shopping Center
- C** E-W rdwy
- L** N-S rdwy
- 2** terminal on west side of Fire Station (vans must lay in clear in lot; do not lay in zone)
- R** SE 68 St
- L** entr Shop. Ctr. (2nd rdwy past fire station)
- L** E-W rdwy
- L** N-S rdwy
- 2** terminal on west side of Fire Station (vans must lay in clear in lot; do not lay in zone)

**TO:**  
**80 Av SE/N Mercer Wy**  
**FROM:**  
**Mercer Village Shopping Center**

- ◆ N-S rdwy
- R** SE 68 St
- L** Island Crest Wy
- R** 86 Av SE
- L** SE 40 St
- R** 78 Av SE
- R** SE 27 St
- L** 80 Av SE
- L** N Mercer Wy
- S** (at P&R W/B)

## ROUTE 203

SHOREWOOD LOOP

**TO:**  
**80 Av SE/N Mercer Wy via E Mercer Wy**  
**FROM:**  
**80 Av SE/N Mercer Wy**

- ◆ N Mercer Wy (W/B)
- C** N Mercer Wy
- L** 77 Av SE
- R** SE 27 St
- R** 76 Av SE
- R** N Mercer Wy
- R** 80 Av SE
- L** entr E/B I-90 (Opposite SE 27 St)
- C** I-90 (Regular lanes)
- R** "E Mercer Wy/ N Mercer Wy" Exit (#8)
- R** E Mercer Wy
- R** SE 36 St
- C** Gallagher Hill Rd
- R** SE 40 St
- R** 88 Av SE
- R** E Shorewood Dr
- R** Shorewood Dr
- L** N Mercer Wy
- C** 84 Av SE
- L** SE 24 St
- R** entr Mercer Island Community Center
- C** thru Community Center loop
- R** SE 24 St
- L** 81 Av SE
- R** N Mercer Wy

---

**When scheduled to 76 Av SE/SE 24 St**

- L** 77 Av SE
- R** SE 27 St
- R** 76 Av SE

---

**When scheduled from 76 Av SE/SE 24 St**

- ◆ 76 Av SE
- R** N Mercer Wy
- C** regular rte

---

**When scheduled via Mercer Island HS**

- follow reg rte
- 2** Gallager Hill Rd
- L** SE 40 St
- R** 92 Av SE
- R** entr "Buses Only" rdwy next to High School
- 2** stop
- L** SE 42 St
- L** 92 Av SE
- L** SE 40 St
- C** reg rte

Major Chg: New 6/99(213)  
 Minor Chg: 2/06(203, 213)

(Rev.2/06-203, 213) **RT. 204** (201, 203, 213)

**ROUTE 213**

Via **COVENANT SHORES**

**TO:**  
**80 Av SE/N Mercer Wy**  
**via Covenant Shores**

**FROM:**  
**80 Av SE/N Mercer Wy**

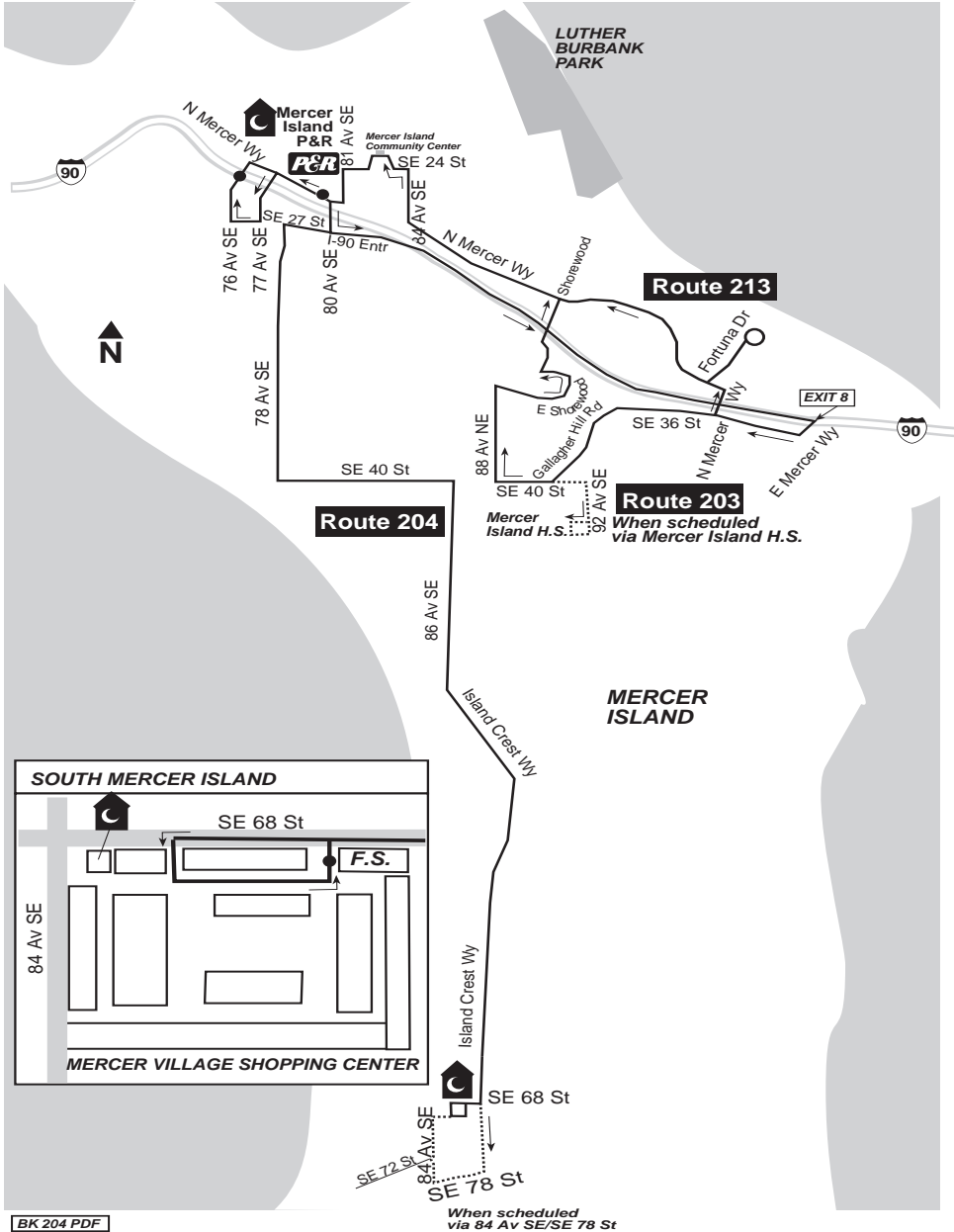
- ◆ (N Mercer Wy at P&R, westbound)
- C** N Mercer Wy
- L** 77 Av NE
- R** SE 27 St
- R** 76 Av SE
- R** N Mercer Wy
- R** 80 Av SE
- L** entr E/B I-90 (Opposite SE 27 St)
- C** I-90 (Regular lanes)
- R** "E Mercer Wy/ N Mercer Wy" Exit (#8)
- R** E Mercer Wy
- R** SE 36 St
- R** N Mercer Wy
- R** Fortuna Dr to Lodge parking lot; circle thru lot
- L** Fortuna Dr
- R** N Mercer Wy
- C** 84 Av SE
- L** SE 24 St
- R** entr Mercer Island Community Center thru Community Center loop
- R** SE 24 St
- L** 81 Av SE
- R** N Mercer Wy
- S**

<b>Rt</b>	<b>From:</b>	<b>To:</b>	<b>FRONT/SIDE Dest. Rt# Disp.</b>	<b>FRONT "Via" Disp.</b>	<b>F/S DASH CODE</b>	<b>TRAN</b>
<b>204</b>	MERC VIL SHOP CNTR	MERC P&R	204 N Merc Isl	—	—	03C1
	MERC P&R SHOP CNTR	MERC VIL	204 S Mercer Isl	—	—	05A4
<b>*When scheduled via 84 SE &amp; SE 78*</b>						
	MERC VIL SHOP CNTR	MERC VIL	204 S Mercer Isl	84SE78	—	0554
<b>203</b>	MERC P&R 76SE24	MERC P&R 76SE24	203 Mercer Is P&R	Shorewood	—	0752
<b>*When scheduled via Mercer Island High School*</b>						
	MERC P&R	MERC P&R	203 Mercer Is P&R	Merc Is HS	—	0545
		@MerIsHS	203 MercerIsP&R	Shorewood	—	0752
<b>213</b>	MERC P&R	MERC P&R	213 Mercer Is P&R	Cov Shores	—	058B
<b>201</b>	MERC VIL SHOP CNTR	MERC P&R 76SE24	201 N Mercer Isl	WMercerWy	—	0274
	MERC P&R 76SE24	MERC VIL SHOP CNTR	201 S Mercer Isl	WMercerWy	—	026A
<b>*METRO BASE*</b>						
	ANY TERM	EAST BASE	— East Base	—	—	04D4

# RT. 204 (201, 203, 213) (Rev.2/06-203, 213)

Major Chg: New 6/99(213)  
 Minor Chg: 2/06(203, 213)

## ROUTES 204, 213 & 203



**BK 204 PDF**

### COMFORT STATIONS:

- 24x7, P&R - Mercer Island, 7800 N Mercer Wy
- Tully's Coffee, 7810 SE 27th St
- 24xM-Sat, Chevron Gas, 8407 SE 68 St

- 24x7, QFC Mercer Village Center, 8421 SE 68 St
- 24x7, PSE substation portable, 8477 SE 68 St

Major Chg: None  
Minor Chg: 6/01

(Rev.6/10) **RT. 204** (201, 203, 213)

## ROUTE 201

**TO:**  
**80 Av SE/N Mercer Wy**  
**FROM:**  
**Mercer Village**  
**Shopping Center**

◆ N-S rdwy  
**R** SE 68 St  
**C** SE 70 PI  
**R** E Mercer Wy  
**C** W Mercer Wy  
**R** 78 Av SE  
**R** SE 27 St  
**L** 80 Av SE  
**L** N Mercer Wy

---

**When scheduled to**  
**76 Av SE/SE 24 St**

**L** 77 Av SE  
**R** SE 27 St  
**R** 76 Av SE

---

**S**

**TO:**  
**Mercer Village**  
**Shopping Center**  
**FROM:**  
**80 Av SE/N Mercer Wy**

◆ (N Mercer Wy at P&R,  
westbound)  
**C** C N Mercer Wy  
**L** L 77 Av SE  
**R** R SE 27 St  
**R** R 76 Av SE  
**R** R N Mercer Wy  
**R** R 80 Av SE  
**R** R SE 27 St  
**L** 78 Av SE  
**L** W Mercer Wy  
**C** E Mercer Wy  
**L** SE 70 PI  
**C** SE 68 St  
**L** entr into Shopping  
Center (2nd rdwy past  
fire station)  
**L** E-W rdwy  
**L** N-S rdwy  
**2** terminal on west side  
of Fire Station  
(vans must lay in clear  
in parking lot; do not  
lay in zone)

---

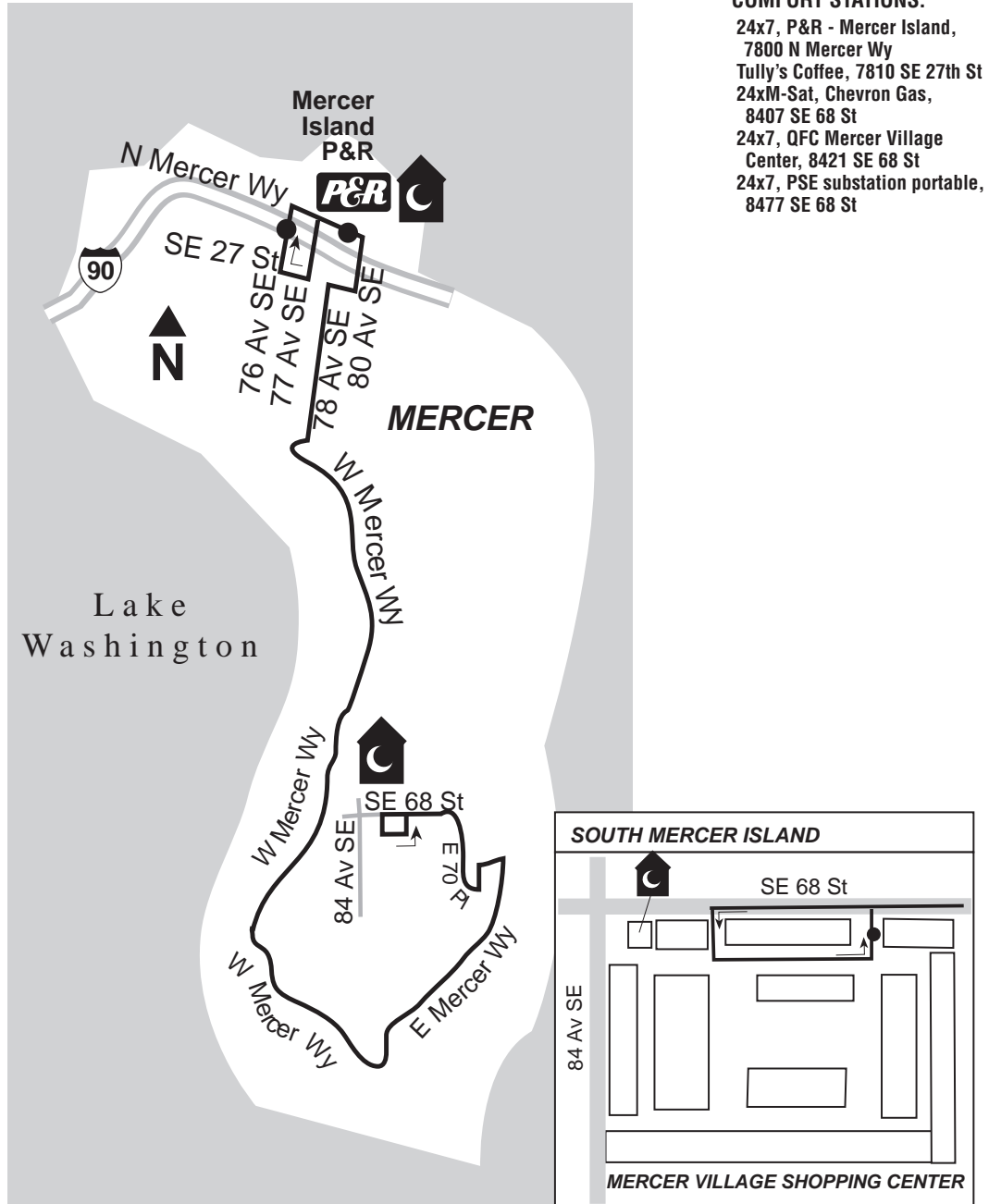
**When scheduled from**  
**76 Av SE/SE 24 St**

◆ 76 Av SE  
**R** N Mercer Wy  
**C** reg rte

# RT. 204 (201, 203, 213) (Rev.6/10)

Major Chg: None  
Minor Chg: 6/01

## ROUTE 201



BK 201 PDF

Major Chg: None  
 Minor Chg: 9/08, 2/04

(Rev.9/08) **RT. 205**

**ROUTE 205**

**TO: NE Pacific St  
 NE Pacific Pl**

**FROM:  
 Mercer Village  
 Shopping Center**

- ◆ N-S rdwy
- R SE 68 St
- L Island Crest Wy
- R 86 Av SE

**When scheduled via  
 Mercer Island HS**

- R SE 42 St
- L 92 Av SE
- L entr "Buses Only" rdwy  
 next to HS

- 2 stop
- R SE 42 St
- R 86 Av SE

- L SE 40 St
- R Island Crest Wy
- L SE 28 St
- R 80 Av SE
- L N Mercer Wy
- L 76 Av SE
- R SE 24 St
- R W Mercer Wy
- L entr W/B I-90
- C I-90
- R N/B "Rainier Av S"  
 Exit (#3B)
- C Rainier Av S
- C Boren Av S

**Express Stop Instructions**

**N/B Express**  
 Make no stops between W  
 Mercer Wy/ I-90 & 9 Av  
 NE/NE 45 St  
 except at:

- Boren Av/Yesler Wy
- Boren Av/Jefferson St
- Boren Av/Columbia St
- Boren Av/Madison St
- Boren Av/Seneca St
- Boren Av/Pike St

- C Boren Av
- R Olive Wy
- L entr N/B I-5
- C I-5
- R "NE 45 St/NE 50 St"  
 Exit (#169)
- C "NE 45 St" exit
- C 7 Av NE
- R NE 45 St
- R 17 Av NE
- C Memorial Wy
- L Stevens Wy
- L Grant Lane
- L 15 Av NE
- L NE Pacific St
- S

**When scheduled via  
 84 Av SE/SE 78 St**

- ◆ N-S rdwy
- L SE 68 St
- L 84 Av SE
- L 84 Av SE  
 (at intersection  
 with SE 24 St)
- L SE 78 St
- L Island Crest Wy
- C reg rte

**S/B Express**  
 Make no stops between  
 Montlake Blvd NE/  
 NE Pacific St & W Mercer  
 Wy/I-90 except at:

- Boren Av/Pike St
- Boren Av/Seneca St
- Boren Av/Madison St
- Boren Av/Columbia St
- Boren Av/Jefferson St
- Boren Av/Yesler Wy

**TO: Mercer Village  
 Shopping Center**

**FROM: University  
 Wy NE/NE Pacific St**

- ◆ University Wy NE
- C University Wy NE
- L NE Pacific St
- L 15 Av NE
- R NE 45 St
- R 17 Av NE
- C Memorial Wy
- L Stevens Wy
- L Grant Lane
- L 15 Av NE
- L NE Pacific St
- R Montlake Blvd NE
- C Montlake Blvd E
- R entr "SR-520 West/  
 Seattle"
- C SR-520
- L entr S/B "I-5 South/  
 Seattle/Portland"
- C I-5
- R "Stewart St/Denny Wy"  
 Exit (#166)
- C Stewart St
- L Boren Av
- C Boren Av S
- C Rainier Av S
- R entr E/B I-90
- C I-90
- R "W Mercer Wy" Exit  
 (#6)
- R W Mercer Wy
- L SE 24 St

- R 76 Av SE
- L SE 27 St
- L 77 Av SE
- R N Mercer Wy
- R 80 Av SE
- L SE 28 St
- R Island Crest Wy
- L SE 40 St
- R 86 Av SE
- L Island Crest Wy
- R SE 68 St
- L entr shopping center  
 (2nd rdwy past fire sta.)
- L E-W rdwy
- L N-S rdwy
- 2 terminal on west side  
 of Fire Station

**When scheduled from  
 Mercer Island HS**

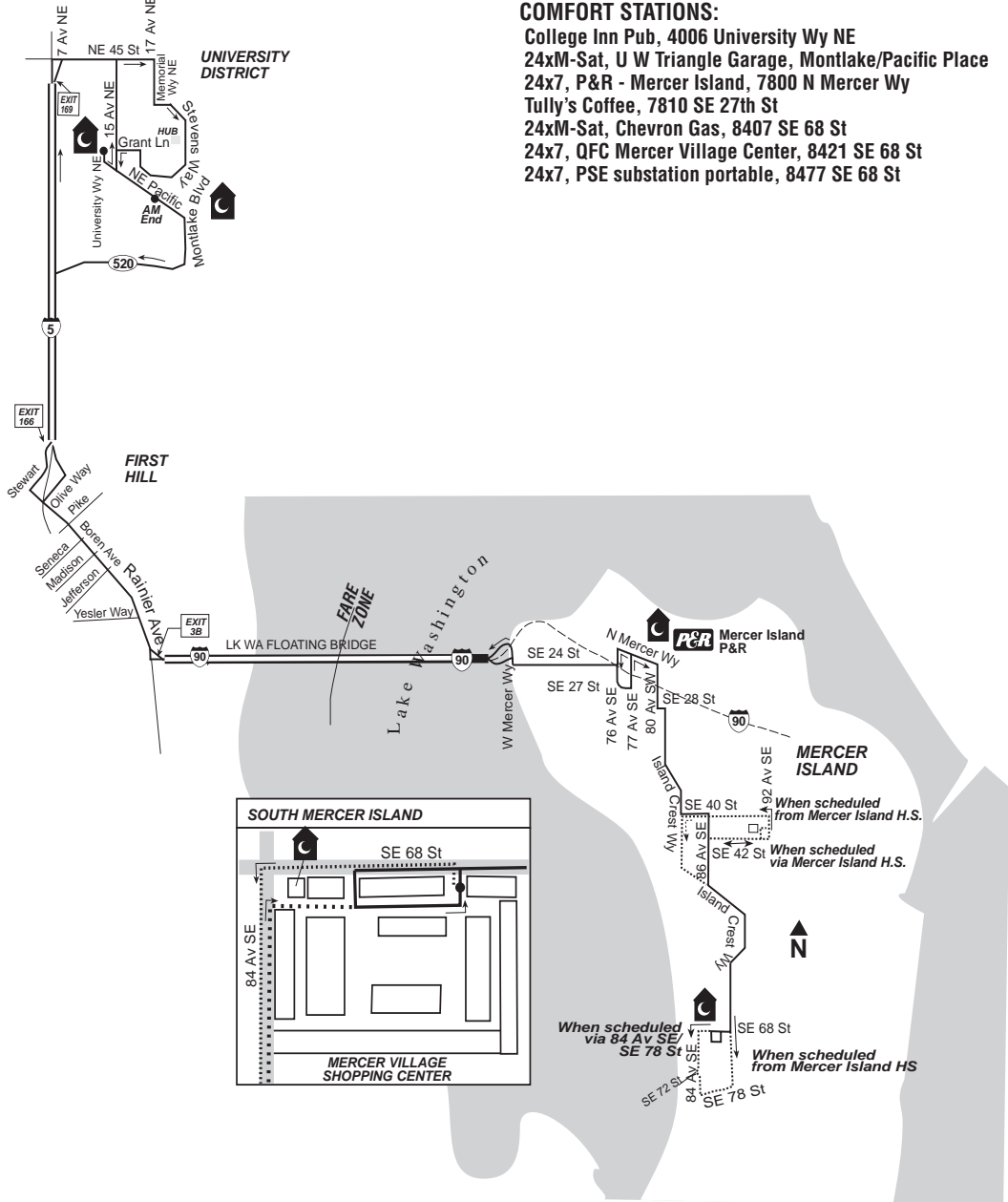
- ◆ "Buses only" rdwy next  
 to school
- L SE 42 St
- L 92 Av SE
- L SE 40 St
- L Island Crest Wy
- R SE 78 St
- R 84 Av SE
- R SE 72 St
- C 84 Av SE
- R entr shopping cntr
- C E-W rdwy
- L N-S rdwy
- 2 terminal on west side  
 of fire station

Rt	From:	To:	FRONT/SIDE	FRONT	F/S	TRAN
			Dest. Rt# Disp.	"Via" Disp.		
205	MERC VIL SHOP CNTR	PAC/PAC	205 Univ Dist	Express	202b	026E
	UNIV/PC SHOP CNTR	MERC VIL	205 Mercer Isl	Express	—	0270
	MRCRISLHS SHOP CNTR	MERC VIL	205 S Mercer Isl	—	—	0625
<b>*METRO BASE*</b>						
	ANY TERM	BELL BASE	— Bellevue Base	—	—	04D2
<b>*DASH SIGN Instructions*</b>						
202b-When scheduled via Mercer Isl High School, display dash sign 202b - "Via SE 78 & Mercer Island H.S."						

# RT. 205 (Rev.9/08)

Major Chg: None  
Minor Chg: 9/08, 2/04

## ROUTE 205





Major Chg: New 9/97  
 Minor Chg: 2/09, 9/08, 6/08, 9/06

(Rev. 6/09) **RT. 209**

**ROUTE 209**

**TO:**  
**Issaquah TC**  
**FROM:**  
**Factory Stores**  
**of North Bend**

- ◆ mall interior rdwy (layover)
- C** rdwy
- 2** STOP sign
- L** perimeter rdwy
- 2** STOP sign
- L** perimeter rdwy
- 2** bus stop (at Vanity Fair store)
- C** perimeter rdwy
- R** exit rdwy
- R** S Fork Av (412 Av SE)
- L** Bendigo Blvd S
- R** W Park St
- R** Main Av S
- L** Stow Av S
- L** Healy Av S
- L** E Park St
- C** W Park St
- R** Bendigo Blvd S
- C** Bendigo Blvd N
- L** Bendigo Blvd N
- R** Boalch Av NW
- L** NW 14 St
- R** Bendigo Blvd N
- C** Railroad Av SE
- L** entr Snoqualmie bus stop (f/s SE King St)
- L** Railroad Av SE
- C** SE Fall City/ Snoqualmie Rd (SR-202)
- L** Bridge crossing Snoqualmie River (SR-202)
- R** SE Redmond/ Fall City Rd (SR-202)
- L** 334 PI SE

- L** SE 42 PI
- R** SE Redmond/ Fall City Rd (SR-202)
- R** Preston/ Fall City Rd SE
- C** SE High Point Wy
- L** SE 82 St
- R** entr W/B I-90
- C** I-90
- R** "High Point Wy" Exit (#20)
- C** entr W/B I-90
- C** I-90
- R** "E Sunset Wy" Exit (#18)
- C** E Sunset Wy
- L** 2 Av SE
- R** SE Bush St
- R** Front St S
- C** Front St N
- L** NW Gilman Blvd
- L** Maple St NW
- C** Newport Wy NW (straight at intersection with Maple St NW)
- R** entr Issaquah TC (bus only)
- C** bus loop
- S** ITC (Bay 3)

**TO:**  
**Factory Stores**  
**of North Bend**  
**FROM:**  
**Issaquah TC**

- ◆ ITC layover
- C** thru bus loop
- 2** Bay 4
- C** NW Maple St exit
- R** NW Maple St
- L** Maple St NW
- R** NW Gilman Blvd
- R** Front St N
- C** Front St S
- L** SE Bush St
- L** 2 Av SE
- R** E Sunset Wy
- R** entr E/B I-90
- C** I-90
- R** "High Point Wy" Exit (#20)
- C** entr E/B I-90
- C** I-90
- R** "Preston/Fall City" Exit (#22)
- L** SE 82 St
- R** SE High Point Wy
- C** Preston/Fall City Rd
- L** SE Redmond/ Fall City Rd (SR-202)
- L** 334 PI SE
- L** SE 42 PI
- R** SE Redmond/ Fall City Rd (SR-202)
- L** Bridge crossing Snoqualmie River (SR-202)

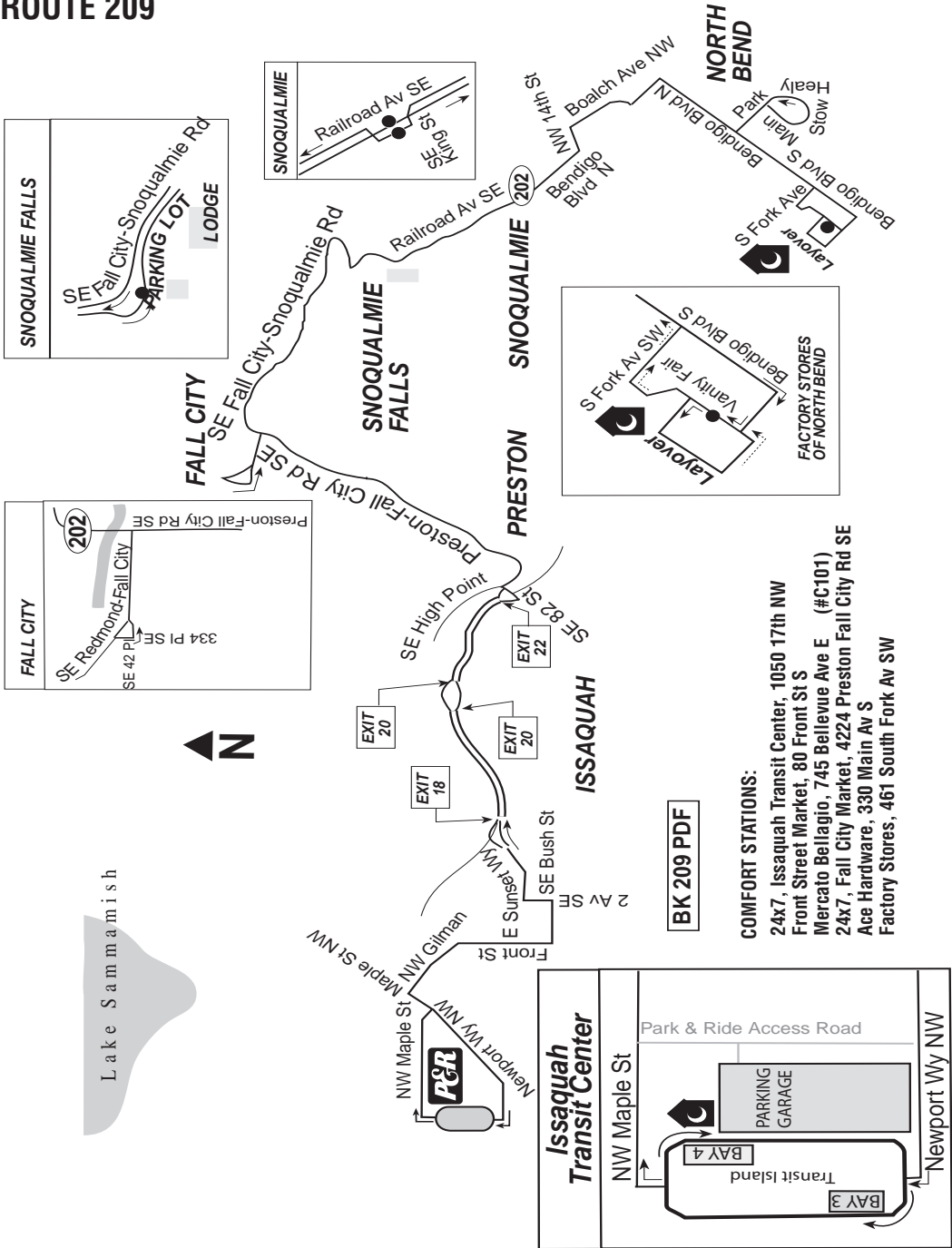
- R** Fall City/ Snoqualmie Rd (SR-202)
- R** Into Snoqualmie Falls parking lot
- C** thru parking lot
- R** SE Fall City/ Snoqualmie Rd (SR-202)
- C** Railroad Av SE
- C** Bendigo Blvd N
- L** NW 14 St
- R** Boalch Av NW
- L** Bendigo Blvd N
- R** Bendigo Blvd N
- C** Bendigo Blvd S
- L** W Park St
- R** Main Av S
- L** Stow Av S
- L** Healy Av S
- L** E Park St
- C** W Park St
- L** Bendigo Blvd S
- R** entr "Factory Stores of North Bend"
- 2** STOP sign
- R** perimeter rdwy
- 2** bus stop (at Vanity Fair store)
- C** perimeter rdwy
- 2** STOP sign
- L** rdwy to DHL/UPS mailboxes (near center of parking lot)
- L** rdwy
- S** (lay along this rdwy, which faces in the direction of I-90)

Rt	From:	To:	FRONT/SIDE	FRONT	F/S	TRAN
			Dest.	"Via"		
			Rt# Disp.	Disp.		DASH CODE
209	ISSA TC	FAC STRS	209 North Bend	—	—	05B9
	FAC STRS	ISSA TC	209 Issaquah	—	—	05BE
<b>*METRO BASE*</b>						
	ANY TERM	EAST BASE	— East Base	—	—	04D4

# RT. 209 (Rev. 6/09)

Major Chg: New 9/97  
 Minor Chg: 2/09, 9/08, 6/08, 9/06

## ROUTE 209



Major Chg: 6/09  
 Minor Chg: 6/08, 9/06, 9/05, 9/04

(Rev.6/09) **RT. 210**

**ROUTE 210**

**TO:**  
**Issaquah TC**

**FROM:**  
**6 Av/Lenora St**

- ◆ Lenora St
- L** 2 Av
- C** 2 Av Ext S
- L** S Washington St
- R** 5 Av S
- C** entr E/B I-90 ("Buses/ Carpools")
- C** I-90 Bus/Carpool lanes
- C** I-90 Express lanes (east of Rainier Av S Freeway Station)

**When Express Lanes are CLOSED**

- C** I-90 Bus/Carpool lane
- R** I-90 Regular lanes (east of Rainier Av S Freeway Station)
- C** I-90 Regular lanes

**"I-90 East/Issaquah/Spokane" exit**

- C** I-90 (Regular lanes)
- R** "Richards Road/ Factoria Blvd" Exit (#10B)
- R** Factoria Blvd SE
- L** SE Newport Wy
- L** Allen Rd
- L** 146 Av SE
- R** SE 36 St
- C** SE 38 St
- R** 150 Av SE
- L** SE Newport Wy
- R** 164 Av SE
- C** 164 Wy SE
- C** SE 44 Wy
- C** 164 Av SE
- C** 164 Wy SE
- C** 164 Av SE
- L** Lakemont Blvd SE
- R** SE Newport Wy

- C** Newport Wy NW
- L** 17 Av NW (Renton-Issaquah Rd SE/SR-900)
- R** entr Issaquah TC (bus only)
- C** thru bus loop to Bay 2
- S**

**When scheduled from Lenora St/Westlake Av (Lenora St ns 7 Av)**

- ◆ Lenora St
- C** reg. rte.

**TO:**  
**5 Av/Olive Wy**

**FROM:**  
**Issaquah TC**

- ◆ ITC layover
- C** thru bus loop
- 2** Bay 2
- C** Newport Wy NW exit
- R** Newport Wy NW
- C** SE Newport Wy
- L** Lakemont Blvd SE
- R** 164 Av SE
- C** 164 Wy SE
- C** 164 Av SE
- C** SE 44 Wy
- C** 164 Wy SE
- C** 164 Av SE
- L** SE Newport Wy
- R** 150 Av SE
- L** SE 38 St
- C** SE 36 St
- L** 146 Av SE
- R** SE Allen Rd
- R** SE Newport Wy
- R** Factoria Blvd SE
- C** Richards Rd
- L** entr W/B I-90 (SE Eastgate Wy)
- C** W/B I-90 (move left to bus/carpool lane)

**When Express Lanes are CLOSED**

- C** I-90 Regular lanes
- L** "Buses/Carpools" exit (upon exiting Mt Baker tunnel)
- C** I-90 Bus/Carpool lane
- C** I-90 Express lanes
- C** I-90 Bus/Carpool lane (west of Rainier Av S Freeway Station)
- C** 5 Av S
- L** S Washington St
- R** 4 Av S
- C** 4 Av
- R** Olive Wy
- 2** 5 Av stop

Rt	From:	To:	FRONT/SIDE	FRONT	F/S	TRAN DASH CODE
			Dest. Rt# Disp.	"Via" Disp.		
210	6/7/LNRA	ISSA TC	210 Issaquah	Factoria	---	0712
	ISSA TC	5/LNRA	210 Seattle	Factoria	---	0714
5/OLIVE						
*METRO BASE*						
	ANY TERM	CENT BASE	Central Base	---	---	04D3

**ROUTES 200-236**

# RT. 210 (Rev.9/08)

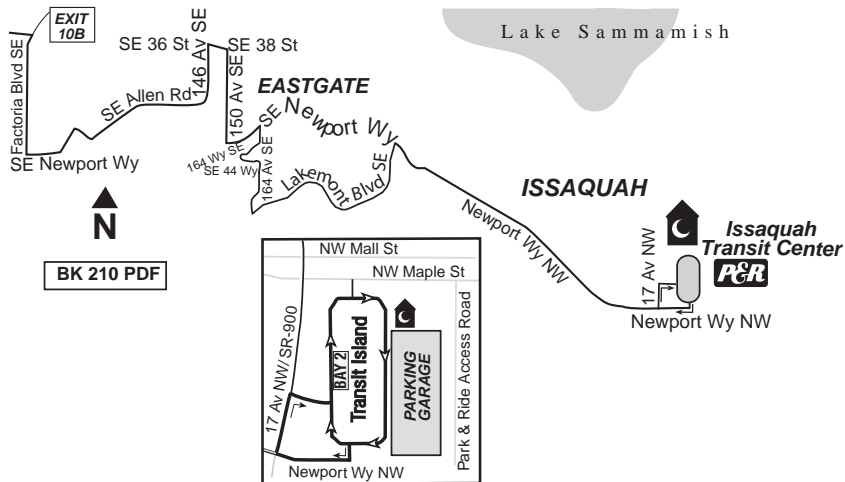
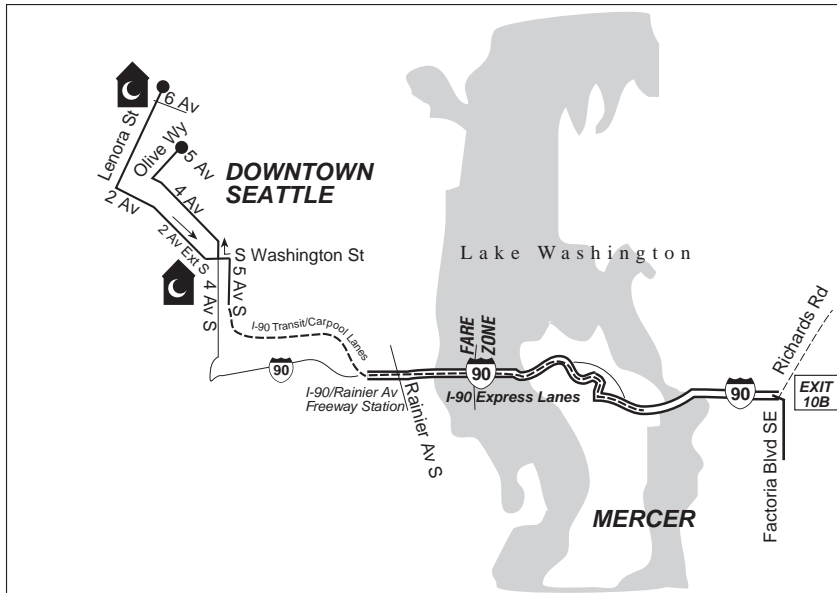
Major Chg: None  
 Minor Chg: 6/08, 9/06, 9/05, 9/04

## ROUTE 210

### COMFORT STATIONS:

Toyota of Seattle, 2121 8 Av  
 24x7, Hurricane Café, 2230 7 Av  
 24x7, Sixth Avenue Inn, 2000 6 Av  
 24x7, The Warwick Hotel, 401 Lenora St  
 Palladian Apts/Mickey Flynn's, 2000 2 Av

Ralph's Grocery & Deli, 2035 4 Av  
 24x7, Metro - 4th/Wash., 4 Av S/S Washington St  
 Factoria Mall, 4092 Factoria Blvd SE  
 24x7, Issaquah Transit Center, 1050 17th NW



Major Chg: New  
 Minor Chg: 10/11, 2/09

(Rev. 2/12) **RT. 211**

**ROUTE 211 E/B**

**TO: Issaquah  
 Highlands P&R**

**FROM:  
 9 Av/Pine St**

- ◆ 9 Av
- R** Pine St
- L** 8 Av
- L** Seneca St
- R** Boren Av
- R** James St

**Safety Stop**

Stop at 9 Av; watch for oncoming traffic on hill before making 9 Av turn

- L** 9 Av
- L** Jefferson St
- C** E Jefferson St
- R** 23 Av
- R** E Yesler Wy
- L** 14 Av S
- R** S Jackson St
- L** 5 Av S
- L** entr E/B I-90 Express Lanes ("Buses/Carpoools")
- C** I-90 Bus/Carpool lanes
- C** I-90 Express lanes
- L** "77 Av SE" Exit (#7A)
- L** 77 Av SE
- R** N Mercer Wy
- R** 80 Av SE
- L** entr E/B I-90 ("Buses/Carpoools")
- C** HOV lane

**When Express Lanes are CLOSED**

- operate reg rte
- 2** 5 Av S
  - C** I-90 Bus/Carpool lane
  - R** I-90 reg lanes (east of Rainier Av S frwy sta.)
  - R** "77 Av SE" Exit (#7)
  - L** 77 Av SE
  - R** N Mercer Wy

- R** 80 Av SE
- L** entr E/B I-90 ("Buses/Carpoools")
- C** HOV lane
- C** HOV left lane (Jct I-405/Bellevue Wy/ Buses/Carpoools/exit only)
- L** "Bellevue Wy" exit
- C** Bellevue Wy SE
- R** North entr S Bellevue P&R
- S** (Bay 2 inside P&R only)
- C** thru P&R
- L** Bellevue Wy SE
- C** entr E/B I-90
- C** I-90
- R** "Richards Rd/ Factoria Blvd" Exit (#10B)
- L** Richards Rd SE
- R** SE Eastgate Wy
- L** 140 Av SE
- R** entr P&R
- C** thru Bus loop
- 2** Bay 2
- C** bus loop exit
- R** 140 Av SE
- R** SE 32 St
- R** 142 Pl SE
- L** entr E/B I-90
- C** I-90
- R** "E Sunset Wy/ Highlands Dr" Exit (#18)
- C** "Highlands Dr" exit
- C** Highlands Dr NE
- L** "Transit Only" entr Issaquah Highlands P&R
- C** counterclockwise thru P&R
- 2** Bay 4

**Express Stop Instructions**

**EASTBOUND**

Make no stops between 9 Av/Pine St & 5 Av S/ S Jackson (on 5 Av) except at:

- 9 Av/Seneca St
- Boren Av/Madison St
- Boren Av/Columbia St
- 9 Av/Jefferson St
- Broadway/E Jefferson St
- 12 Av/E Jefferson St
- 17 Av/E Jefferson St

**WESTBOUND**

Make no stops between 4 Av S/S Jackson St (ns) & 9 Av/Pine St except at:

- 17 Av/E Jefferson St
- 12 Av/E Jefferson St
- Broadway/E Jefferson St
- 9 Av/Jefferson St
- Boren Av/Columbia St
- Boren Av/Madison St

**ROUTE 211 FARE COLLECTION**

Route 211 operates as a "Shuttle" in regards to fare policy. Customers should pay as they enter on AM trips traveling towards First Hill, and as they leave on PM trips traveling towards Issaquah.

Rt	From:	To:	FRONT/SIDE	FRONT	F/S	TRAN
			Dest. Rt# Disp.	"Via" Disp.		
211	ISS HIGH	TERRY/ SENECA	211 First Hill	King St Sta	Exp	072C
	9 SPRING	ISS HIGH	211 Iss. High P&R	King St Sta	Exp	00F3
<b>*METRO BASE*</b>						
	ANY TERM	BELL BASE	Bellevue Base			04D2

# RT. 211 (Rev.2/12)

Major Chg: New  
Minor Chg: 10/11, 2/09

## ROUTE 211 W/B

### TO:

**Terry Av/Seneca St**

**FROM: Issaquah  
Highlands P&R**

- ◆ P&R layover
- C** counterclockwise thru P&R
- 2** Bay 4
- C** thru P&R
- 2** exit B/B 9 Av NE
- C** 9 Av NE
- C** Highlands Dr NE
- R** entr W/B I-90
- C** I-90 (move left to bus/carpool lane)
- L** "142 PI SE" exit (buses/carpools)
- R** 142 PI SE
- L** SE 32 St
- L** 140 Av SE
- L** entr P&R
- C** thru bus loop to Bay 1
- C** bus loop exit
- L** 140 Av SE
- R** SE Eastgate Wy
- C** entr W/B I-90
- C** I-90
- R** "Bellevue Wy" Exit (#9)
- C** Bellevue Wy SE
- R** North entr S Bellevue P&R (Bay 2 inside P&R only)
- C** thru P&R
- L** Bellevue Wy SE
- L** entr W/B I-90 HOV Lane ("Buses/Carpools")
- C** HOV Lane (stay in reg I-90 rdwy - **do not enter center express lanes**)
- L** "80 Av SE" Exit(Buses, carpools)
- R** 80 Av SE
- L** N Mercer Wy

- L** 77 Av SE
- R** entr I-90 ("Buses/Carpools")
- C** I-90 Express Lanes
- C** I-90 Bus/Carpool lane (west of Rainier Av S freeway Station)
- L** Seattle Blvd S (Airport Wy S)
- R** 4 Av S
- R** S Jackson St
- L** 23 Av S
- L** E Jefferson St
- C** Jefferson St
- R** 9 Av
- R** James St
- L** Boren Av
- L** Seneca St
- S** Terry Av

---

### When Express Lanes are CLOSED (west of Mercer Island)

- follow reg rte
- 2** 77 Av SE
- R** entr W/B I-90
- C** I-90 reg lanes
- C** I-90 Bus/Carpool lane (west of Rainier Av S freeway Station)
- C** reg rte

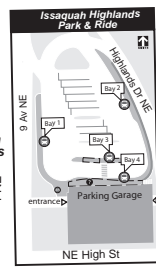
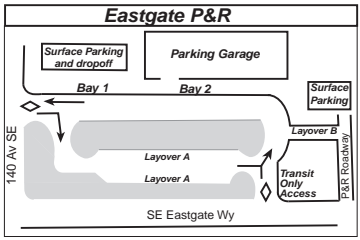
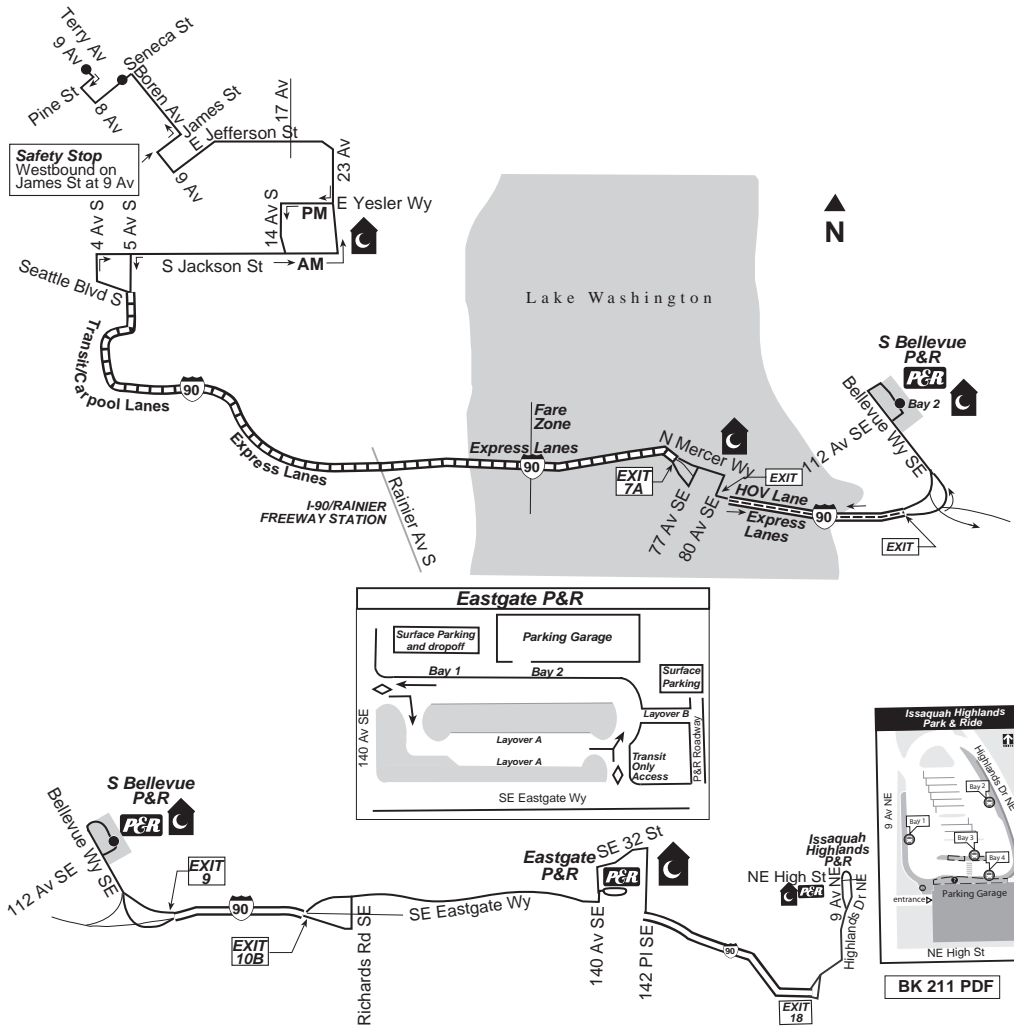
Major Chg: New  
 Minor Chg: 2/09, 9/08

(Rev.10/11) **RT. 211**

## ROUTE 211

### COMFORT STATIONS:

- Metro, Convention Place Station
- Private, Seattle Police West Precinct
- Private, Paramount Hotel
- Metro, P&R Eastgate



BK 211 PDF

# RT. 212 (Rev.2/10)

Major Chg: None

Minor Chg: 6/09, 2/09, 2/08, 9/07, 9/06, 9/05, 6/04

## ROUTE 212

**TO: Eastgate P&R**

**FROM: CPS**

- ◆ Lane #1, 2, 3 or 4
- C** Bay "D" rte thru tunnel
- C** thru IDS
- 2** Lane #7
- R** Lane #8
- C** entr E/B I-90 Bus/ Carpool lanes
- C** Exp lanes (east of Rainier Av S frwy sta.)

**When Express Lanes are CLOSED**

- C** I-90 Bus/Carpool lane
- C** I-90 reg lanes (east of Rainier Av S Frwy Sta.)
- C** I-90 reg lanes
- R** "I-90 East/Issaquah/Spokane" exit
- C** I-90 (HOV if possible)
- L** "142 PI SE" exit (buses/carpools)
- L** 142 PI SE
- L** SE 32 St
- L** 140 Av SE
- L** entr P&R
- C** thru bus loop
- 2** Bay 2

**When scheduled to Bay 1**

**S** (Bay 1)

**When scheduled to Eastgate PR Layover**

**C** thru bus loop to layover B

**When scheduled via SE 36 St**

- C** reg rte ("When Express Lanes are CLOSED")
- C** I-90 reg lanes (do not use left HOV lane)
- R** "Richards Road/ Factoria Blvd" Exit (#10B)
- C** SE 36 St
- L** 142 PI SE
- C** reg rte

**TO: CPS**

**FROM: Eastgate P&R Layover B**

- ◆ Layover B
- R** exit rdwy
- R** SE Eastgate Wy
- R** entr P&R (bus only)
- C** thru bus loop to Bay 1
- C** bus loop exit
- R** 140 Av SE
- R** SE 32 St
- R** 142 PI SE
- R** entr W/B I-90 ("buses/carpools")
- C** I-90 (bus/carpool lane)
- C** I-90 (move left to bus/carpool lane)

**When Express lanes are CLOSED**

- C** I-90 reg lanes
- L** "Buses/Carpools" exit (at Mt Baker tunnel exit)
- C** I-90 Bus/Carpool lane
- C** I-90 Exp lanes
- C** I-90 Bus/Carpool lane (west of Rainier Av S Frwy Sta)
- R** "Metro Transit Only" exit (tunnel exit)

- C** Lane #5
- C** Bay "B" rte thru tunnel
- C** CPS Bay A/B

**When scheduled to layover at CPS**

- L** CPS turnback rte in sta.
- R** Lane #11
- 2** Bay "E"
- C** Bay "I" rte thru CPS
- R** CPS turnback rte
- 2** Lane 1, 2, 3 or 4

**When scheduled via SE 36th St**

- C** operate reg rte
- 2** 142 PI SE
- R** SE 36 St
- R** Richards Rd SE
- L** entr W/B I-90 (SE Eastgate Wy)
- C** reg rte ("When Express lanes are CLOSED")

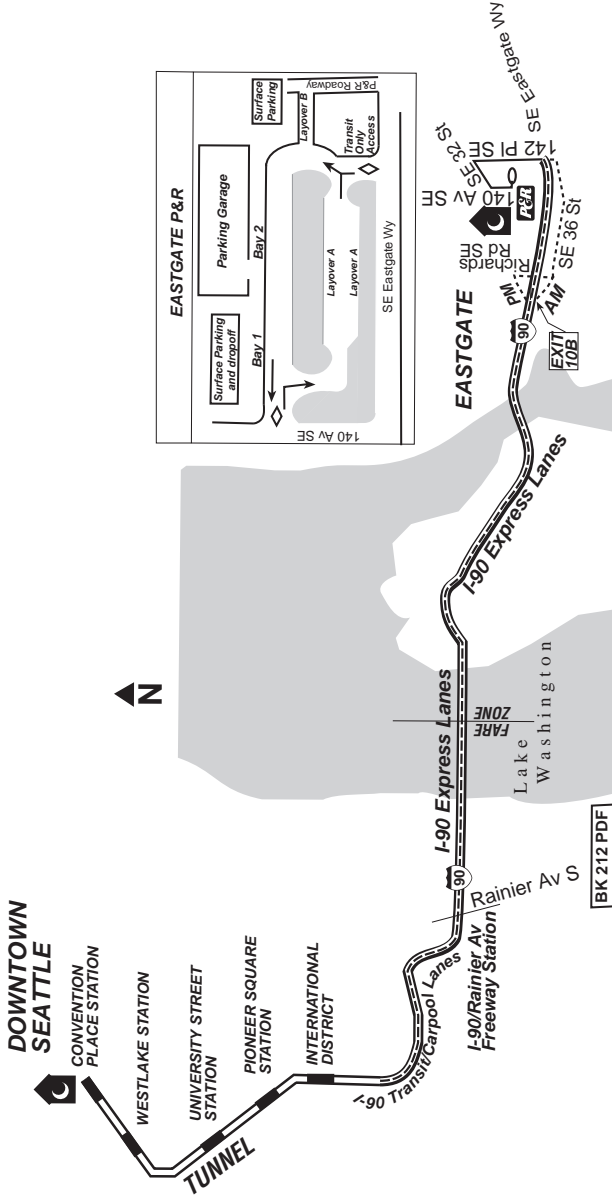
Rt	From:	To:	FRONT/SIDE		FRONT		F/S	TRAN
			Rt#	Dest. Disp.	"Via" Disp.	DASH CODE		
212	CPS	EGT PR	212	Eastgate P&R	—	—	—	07DB
<b>*via SE 36 St*</b>								
	CPS	EGT P&R	212	Eastgate P&R via Factoria	—	—	—	071C
	EGT PR	CPS	212	Seattle	—	—	—	07DA
	EGT LAY							
		@Rain/I-90	212	Convention P/All Stations	—	—	—	000E
<b>*via SE 36 St*</b>								
	EGT PR	CPS	212	Seattle	via Factoria	—	—	0736
	EGT LAY							
		@Rain/I-90	212	Convention P/All Stations	—	—	—	000E
<b>*METRO BASE*</b>								
	ANY TERM	CENT BASE	—	Central	—	—	—	04D3



Major Chg: None  
 Minor Chg: 6/09, 2/09, 2/08, 9/07, 9/06, 9/05, 6/04

(Rev.2/10) **RT. 212**

**ROUTE 212**



**COMFORT STATIONS:**  
 Convention Place Station, 9 Av/Olive Wy  
 Seattle Police West Precinct, 810 Virginia St  
 24X7, Paramount Hotel, 724 Pine St  
 24X7, P&R - Eastgate, 14200 SE Eastgate Wy

# RT. 214 (Rev.6/09)

Major Chg: 9/97  
Minor Chg: 2/09, 9/08, 6/08, 9/06, 6/06, 9/05, 9/04

## ROUTE 214

**TO:**  
**Newport Wy SW/  
W Sunset Wy**

**FROM:**  
**6 Av/Lenora St**

- ◆ Lenora St
- L** 2 Av
- C** 2 Av Ext S
- L** S Washington St
- R** 5 Av S
- C** entr E/B I-90 ("Buses/  
Carpools")
- C** I-90 Express lanes
- C** Express lanes  
(east of Rainier Av S  
Freeway Station)

**When Express Lanes  
are CLOSED**

- C** I-90 Bus/Carpool lane
  - R** I-90 Regular lanes  
(east of Rainier Av S  
Freeway Station)
  - C** I-90 Regular lanes
- 
- R** "I-90 East/  
Issaquah/Spokane"  
exit
  - C** I-90 Regular lanes
  - R** "SR-900 South/  
Renton" Exit (#15)
  - R** 17 Av NW  
(Renton-Issaquah Rd  
SE/SR-900)
  - L** entr Issaquah TC  
(bus only)
  - C** thru bus loop
  - 2** Bay 4
  - C** NW Maple St exit
  - R** NW Maple St
  - L** Maple St NW
  - R** NW Gilman Blvd
  - R** Front St N
  - C** Front St S
  - R** Newport Wy SW
  - S**

**TO:**  
**5 Av/Olive Wy**

**FROM:**  
**Newport Wy SW/  
W Sunset Wy**

- ◆ Newport Wy SW
- R** W Sunset Wy
- L** Front St N
- L** NW Gilman Blvd
- L** Maple St NW
- C** Newport Wy NW  
(straight thru  
intersection with NW  
Maple St)
- R** entr Issaquah TC  
(bus only)
- C** thru bus loop to Bay 2
- C** 17 Av NW exit  
(Renton-Issaquah Rd  
SE/SR-900)
- R** 17 Av NW  
(Renton-Issaquah Rd  
SE/SR-900)
- R** entr W/B I-90
- C** I-90

**When Express Lanes  
are CLOSED**

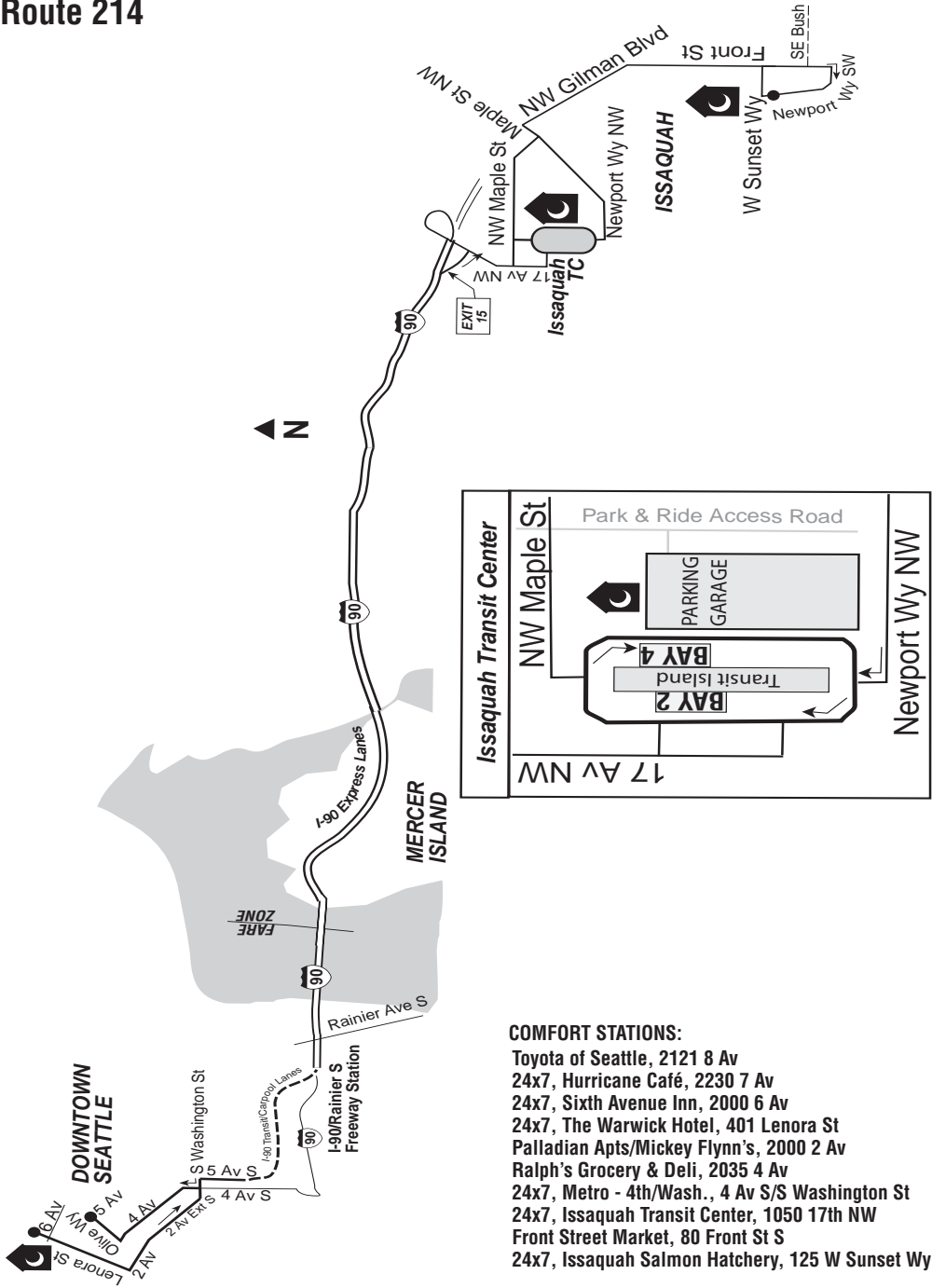
- C** I-90 Regular lanes
  - L** "Buses/Carpools" exit  
(upon exiting Mt Baker  
tunnel)
  - C** I-90 Bus/Carpool lane
- 
- C** I-90 Express lanes
  - C** I-90 Bus/Carpool lane  
(west of Rainier Av S  
Freeway Station)
  - C** 5 Av S
  - L** S Washington St
  - R** 4 Av S
  - C** 4 Av
  - R** Olive Wy
  - S** (5 Av)

Rt	From:	To:	FRONT/SIDE	FRONT	F/S	TRAN
			Dest. Rt# Disp.	"Via" Disp.		
214	6/LEN	NWPT/SNST 214	Issaquah	—	—	07DE
		NWPT/SNST 5/OLIVE	214 Seattle	—	—	07DC
<b>*METRO BASE*</b>						
	ANY TERM	CENTL BASE	Central Base	—	—	04D3

Major Chg: 9/97  
 Minor Chg: 2/09, 9/08, 6/08, 9/06, 6/06, 9/05, 9/04

(Rev.2/09) **RT. 214**

**Route 214**



**BK 214 PDF**

# RT. 215 (New.9/08)

Major Chg: New  
Minor Chg: None

## ROUTE 215

**TO:**  
**5 Av/Olive Wy**

**FROM:**  
**Mt Si Senior Center**

- ◆ Mt Si Senior Center (Main St)
- C** Main Av S
- L** Stow Av S
- L** Healy Av S
- L** E Park St
- C** W Park St
- R** Bendigo Blvd S (SR-202)
- L** W North Bend Wy
- C** SE North Bend Wy
- R** Meadowbrook Wy SE (bear hard right to Meadowbrook Wy SE)
- L** Railroad Av SE (SR-202)
- L** entr Snoqualmie bus stop (f/s SE King St)
- L** Railroad Av SE
- L** SE Snoqualmie Pkwy
- R** Fairway Av SE
- L** SE Ridge St
- L** Douglas Av SE
- R** SE Snoqualmie Pkwy
- R** entr W/B I-90
- C** I-90
- R** "SR-900 South/Renton" Exit (#15)
- L** 17 Av NW (Renton-Issaquah Rd SE/ SR-900)
- L** entr Issaquah TC (bus only)
- C** bus loop
- 2** Bay 2
- C** 17 Av NW exit (SR-900)
- R** 17 Av NW (Renton-Issaquah Rd SE/ SR-900)
- R** entr W/B I-90

- C** I-90 (merge left to HOV lane)
- L** "142 PI SE" HOV exit
- C** entr W/B I-90
- C** I-90 (keep left in HOV lane)
- L** entr I-90 Express lanes ("Buses/Carpools" at East Channel Bridge)
- C** I-90 Express lanes
- C** I-90 Bus/Carpool lane (west of Rainier Av S freeway station)

**When Express Lanes are closed**

- C** I-90 regular lanes
- L** "buses/carpools" exit (upon exiting Mt Baker tunnel)
- C** 5 Av S
- L** S Washington St
- R** 4 Av S
- C** 4 Av
- R** Olive Wy
- S** (5 Av)

**TO: Stow Av S/  
Healy Av S**

**FROM: Lenora St/  
Westlake Av**

- ◆ Lenora St (ns 7 Av)
- L** 2 Av
- C** 2 Av Ext S
- L** S Washington St
- R** 5 Av S
- C** entr E/B I-90 ("buses/carpools")
- C** I-90 Express lanes
- C** I-90 Express lanes (east of Rainier Av S freeway station)

**When Express lanes are closed**

- C** I-90 bus/carpool lane
- C** I-90 regular lanes (east of Rainier Av S freeway station)
- C** I-90 regular lanes
- R** "I-90 East/Issaquah/Spokane" exit
- C** I-90 (stay in left HOV lane)
- L** "142 PI SE" exit (buses/carpools)
- C** entr E/B I-90
- C** I-90
- R** "SR-900 South/Renton" Exit (#15)
- R** 17 Av NW (Renton-Issaquah Rd SE/ SR-900)
- L** entr Issaquah TC (bus only)

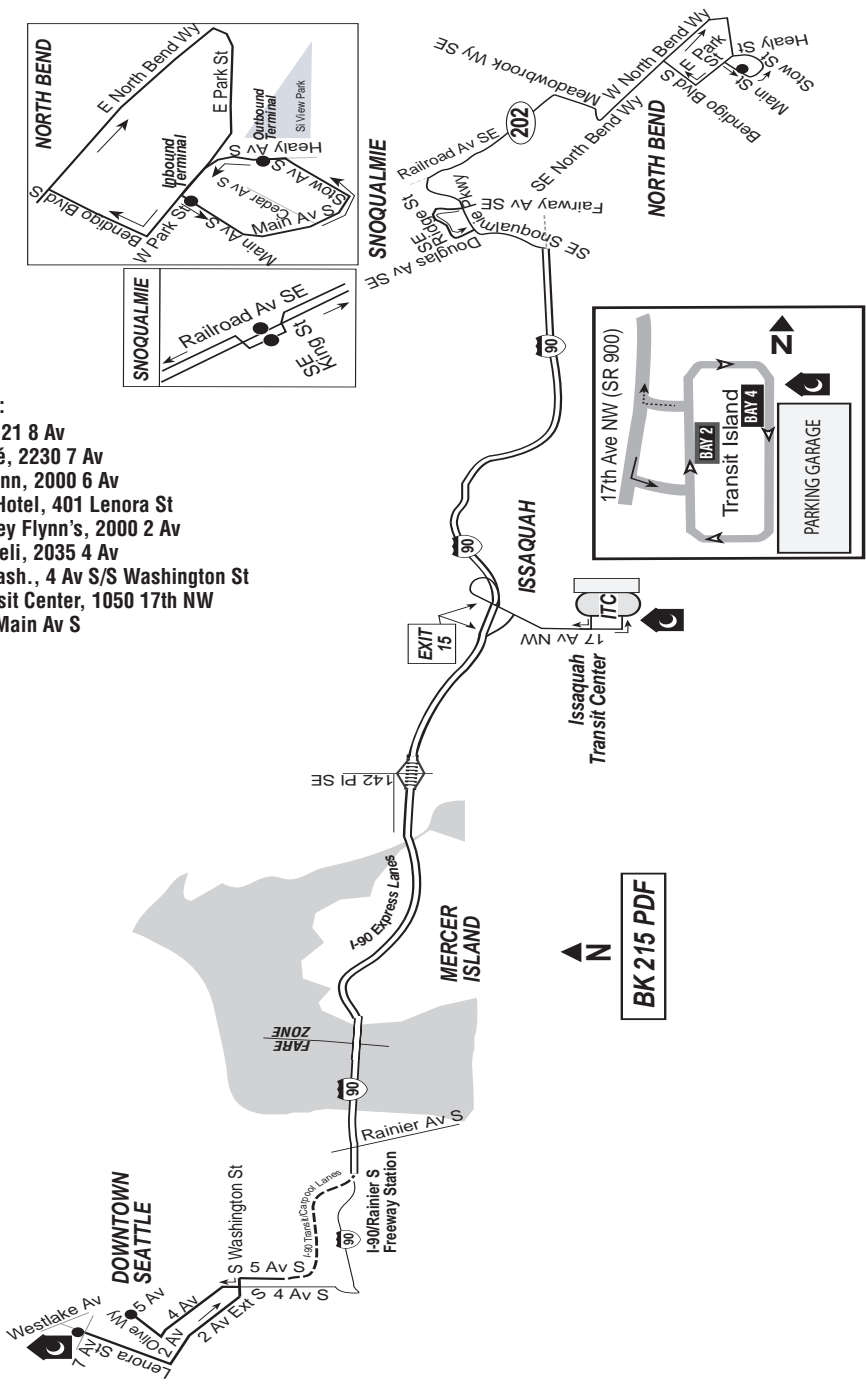
- C** thru bus loop
- 2** Bay 4
- C** 17 Av NW exit (SR-900)
- R** 17 Av NW (Renton-Issaquah Rd SE/ SR-900)
- R** entr E/B I-90
- C** I-90
- R** "SR-18/Snoqualmie Parkway" Exit (#25)
- L** SE Snoqualmie Pkwy
- L** Fairway Av SE
- L** SE Ridge St
- L** Douglas Av SE
- L** SE Snoqualmie Pkwy
- R** Railroad Av SE (SR-202)
- R** Meadowbrook Wy SE
- L** SE North Bend Wy
- C** W North Bend Wy
- C** E North Bend Wy
- R** E Park St
- L** Main St S
- L** Stow Av S
- L** Healy Av S
- S**

Rt	From:	To:	FRONT/SIDE	FRONT	F/S	TRAN
			Dest.	"Via" Disp.		
215	5/LEN	STOW/HELY	215 North Bend	Issaquah TC	—	072D
	MT SI SRCT	5/OLIVE	215 Seattle	Issaquah TC	—	072E
<b>*METRO BASE*</b>						
	ANY TERM	EAST BASE	—	East Base	—	— 04D4

Major Chg: New  
 Minor Chg: None

(New.9/08) **RT. 215**

**ROUTE 215**



- COMFORT STATIONS:**
- Toyota of Seattle, 2121 8 Av
  - 24x7, Hurricane Café, 2230 7 Av
  - 24x7, Sixth Avenue Inn, 2000 6 Av
  - 24x7, The Warwick Hotel, 401 Lenora St
  - Palladian Apts/Mickey Flynn's, 2000 2 Av
  - Ralph's Grocery & Deli, 2035 4 Av
  - 24x7, Metro - 4th/Wash., 4 Av S/S Washington St
  - 24x7, Issaquah Transit Center, 1050 17th NW
  - Ace Hardware, 330 Main Av S

BK 215 PDF

# RT. 216 (Rev.2/12)

Major Chg: New 2/02  
Minor Chg: 2/10, 6/09, 9/08, 2/06, 9/05

## ROUTE 216

**TO: CPS**

**FROM:**

**Bear Creek P&R**

- ◆ Bear Creek P&R (east rdwy)
- R** E-W rdwy
- R** pass. pick-up rdwy
- L** 178 PI NE
- C** 180 Av NE
- L** NE 68 St
- R** 185 Av NE
- L** NE 65 St
- R** 188 Av NE
- L** NE Redmond-Fall City Rd (SR-202)
- R** Sahalee Wy NE
- C** 228 Av NE
- C** 228 Av SE
- 2** Bay 3
- C** 228 SE
- C** SE 43 Wy
- R** roundabout
- C** thru roundabout
- 2** S/B E Lk Sammamish Pkwy SE
- R** SE 51 St
- L** 220 Av SE
- R** SE 56 St
- C** NW Sammamish Rd
- C** Renton-Issaquah Rd SE (SR-900)
- R** entr W/B I-90
- C** I-90 (move left to bus/carpool lane)
- L** "142 PI SE" exit (buses/carpools)
- C** entr W/B I-90
- C** I-90 HOV lane (Stay in regular I-90 roadway – **do not enter center express lanes**)
- L** "80 Av SE" Exit ("Buses/Carpools")
- R** 80 Av SE

- L** N Mercer Wy
  - L** 77 Av SE
  - R** entr I-90 ("Buses/Carpools")
  - C** I-90 Express lanes
- When Express lanes are closed**
- C** N Mercer Wy
  - C** entr W/B I-90
  - L** "Buses/Carpools" exit (exiting Mt Baker tunnel)

- C** I-90 Bus/Carpool lane (west of Rainier Av S freeway station)
- R** "Metro Transit Only" exit (tunnel exit)
- C** Lane #5
- C** Bay "B" rte thru tunnel
- C** CPS Bay A/B

**When scheduled to layover at CPS**

- L** CPS turnback rte in sta.
- R** Lane #11
- 2** Bay "E"
- C** Bay "I" rte thru CPS
- R** CPS turnback rte
- 2** Lane 1, 2, 3, or 4

**TO: Bear Creek P&R**

**FROM: CPS**

- ◆ Lane 1, 2, 3 or 4
- C** Bay "D" rte thru CPS
- C** thru CPS
- 2** Lane #7
- R** Lane #8
- C** entr E/B I-90 ("Buses/Carpools")
- C** I-90 Express lanes
- C** Express lanes (east of Rainier Av S freeway station)
- L** "77 Av SE" Exit (#7A)
- L** 77 Av SE
- R** N Mercer Wy

**When Express lanes are closed**

- C** I-90 Express lanes
- R** I-90 reg lanes (east of Rainier Av S freeway station)
- R** "77 Av SE" Exit (#7)
- L** 77 Av SE
- R** N Mercer Wy
- R** 80 Av SE
- L** entr E/B I-90 ("Buses/Carpools")
- C** HOV lane
- C** HOV right lane ("I-90 East/Spokane/Buses/Carpools")

- R** "I-90 East/Spokane" exit
- C** I-90 (stay left in HOV lane)
- L** "142 PI SE" exit (buses/carpools)
- C** entr E/B I-90
- C** I-90
- R** "SR-900 South/Renton" Exit (#15)
- L** Renton-Issaq. Rd SE (SR-900, 17 Av NW)
- C** NW Sammamish Rd
- C** SE 56 St
- L** 220 Av SE
- R** SE 51 St
- L** E Lk Sammamish Pkwy SE
- R** SE 43 Wy
- C** 228 Av SE
- L** SE Pine Lake Rd
- L** entr S Sammamish P&R bus loop
- C** counterclockwise thru P&R bus loop
- 2** Bay 1
- C** bus loop
- R** SE Pine Lake Rd
- L** 228 Av SE
- C** 228 Av NE
- C** Sahalee Wy NE
- L** NE Redmond-Fall City Rd (SR-202)
- R** 188 Av NE
- L** NE 65 St
- R** 185 Av NE
- L** NE 68 St
- R** 180 Av NE
- C** 178 PI NE
- R** entr Bear Creek P&R
- S**

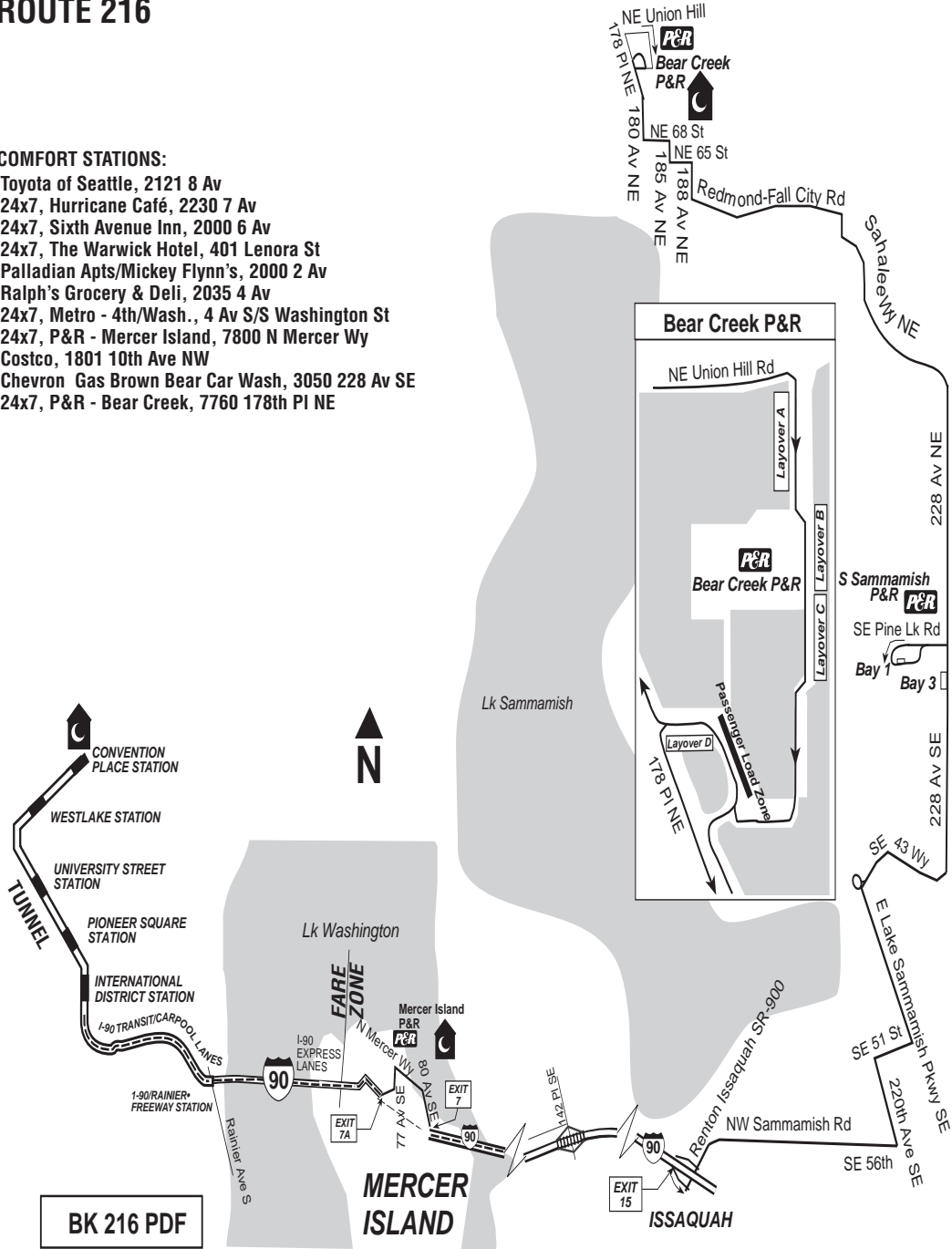
Rt	From:	To:	FRONT/SIDE	FRONT	F/S	TRAN
			Dest.	"Via"		
			Rt# Disp.	Disp.	DASH CODE	
216	BEAR CRPR	CPS	216 Seattle	Sammamish	—	0440
		@220SE51	216 Seattle	—	—	07B7
	CPS	BEAR CRPR	216 Bear Cr P&R	Sammamish	—	0442
<b>*METRO BASE*</b>						
	ANY TERM	EAST BASE	— East Base	—	—	04D4

Major Chg: New 2/02  
 Minor Chg: 2/10, 6/09, 9/08, 2/06, 9/05

**ROUTE 216**

**COMFORT STATIONS:**

- Toyota of Seattle, 2121 8 Av
- 24x7, Hurricane Café, 2230 7 Av
- 24x7, Sixth Avenue Inn, 2000 6 Av
- 24x7, The Warwick Hotel, 401 Lenora St
- Palladian Apts/Mickey Flynn's, 2000 2 Av
- Ralph's Grocery & Deli, 2035 4 Av
- 24x7, Metro - 4th/Wash., 4 Av S/S Washington St
- 24x7, P&R - Mercer Island, 7800 N Mercer Wy
- Costco, 1801 10th Ave NW
- Chevron Gas Brown Bear Car Wash, 3050 228 Av SE
- 24x7, P&R - Bear Creek, 7760 178th PI NE



**BK 216 PDF**

**ROUTES  
200-236**

# RT. 217 (Rev.6/10)

**Major Chg: New 9/01**  
**Minor Chg: 6/10, 9/07, 9/05**

## ROUTE 217

**TO:**  
**220 Av SE/SE 56 St**

**FROM: Convention Place Station**

- ◆ Lane #1, 2 or 3
- C** Bay "D" rte thru tunnel
- C** thru IDS
- 2** Lane #7
- R** Lane #8
- C** entr E/B I-90 Bus/ Carpool lanes
- C** I-90 Bus/Carpool lanes
- R** I-90 reg lanes (east of Rainier Av S frwy sta.)
- R** "Richards Rd/ Factoria Blvd" Exit (#10B)
- C** SE 36 St
- L** 142 PI SE
- L** SE 32 St
- L** 140 Av SE
- L** entr P&R
- C** thru bus loop to Bay 2
- C** bus loop exit
- L** 140 Av SE
- L** SE Eastgate Wy

- R** SE 35 Pl ("Spokane" sign)
- C** thru tunnel
- R** entr E/B I-90
- C** I-90
- R** "Lk Samm State Pl" Exit (#15) stay in left lane
- L** Renton-Issaquah Rd SE (SR-900)
- C** NW Sammamish Rd
- C** SE 56 St
- L** E Lk Samm Pkwy SE
- L** SE 51 St
- L** 220 Av SE
- S** (n/s SE 56 St)

**TO:**  
**CPS**

**FROM:**  
**220 Av SE/SE 51 St**

- ◆ SE 51 St
- L** 220 Av SE
- R** SE 56 St
- C** NW Sammamish Rd
- C** Renton/Issaquah Rd SE (SR-900)
- R** entr W/B I-90
- C** I-90
- R** "148 Av SE/150 Av SE" Exit(#11)
- R** "161 Av SE" Exit
- L** SE Eastgate Wy
- R** entr P&R (bus only)
- C** thru bus loop to Bay 1
- C** bus loop exit
- R** 140 Av SE
- R** SE 32 St
- R** 142 PI SE
- R** SE 36 St
- R** Richards Rd
- L** entr W/B I-90 (SE Eastgate Wy)
- C** I-90
- L** "Buses/Carpools" exit (upon exiting Mt Baker tunnel)

- C** I-90 Bus/Carpool lane
- R** "Metro Transit Only" exit (tunnel exit)
- C** lane #5
- C** Bay "B" rte thru tunnel
- L** CPS turnback rte in station
- R** lane #11
- 2** Bay "E"
- C** Bay "i" rte thru CPS
- R** CPS turnback rte
- 2** Lane 1, 2, 3 or 4

### ROUTE LEGEND

- ◆ Begin Route (on...)
- C** Continue (on...)
- L** Left
- R** Right
- S** Stop
- 2** To...

### SIGNAGE LEGEND

@ Change At

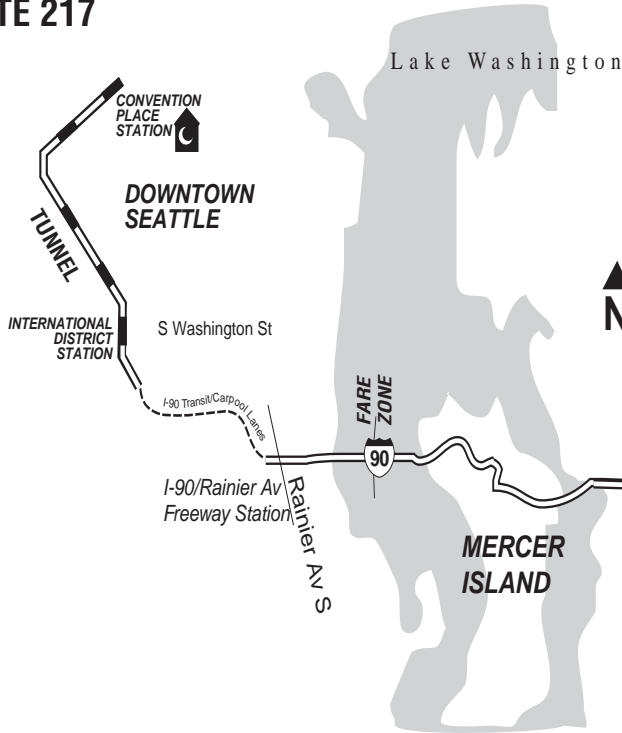
Rt	From:	To:	FRONT/SIDE	FRONT	F/S	TRAN DASH CODE
			Dest. Rt# Disp.	"Via" Disp.		
217	CPS	220/SE56	217 N Issaquah	Eastgate	---	0721
		220/SE51	CPS	217 Seattle	---	0723
		@Rain/I-90	217 Convention Pl	All Stations	---	01C3
<b>*METRO BASE*</b>						
	ANY TERM	EAST BASE	---	East Base	---	04D4



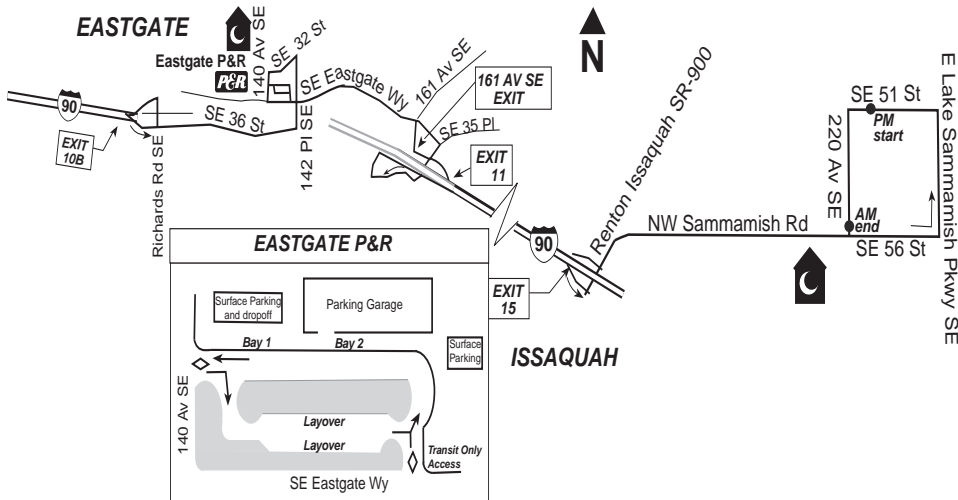
Major Chg: New 9/01  
 Minor Chg: 6/10, 9/07, 9/05

(Rev.6/10) **RT. 217**

**ROUTE 217**



- COMFORT STATIONS:**
- Convention Place Station, 9 Av/Olive Wy
  - Toyota of Seattle, 2121 8 Av
  - 24x7, Hurricane Café, 2230 7 Av
  - 24x7, Sixth Avenue Inn, 2000 6 Av
  - 24x7, The Warwick Hotel, 401 Lenora St
  - Palladian Apts/Mickey Flynn's, 2000 2 Av
  - Ralph's Grocery & Deli, 2035 4 Av
  - 24x7, Metro - 4th/Wash., 4 Av S/S Washington St
  - 24x7, P&R - Eastgate, 14200 SE Eastgate Wy
  - Costco, 1801 10th Ave NW



BK 217 PDF

# RT. 218 (Rev.2/10)

Major Chg: New 2/06  
Minor Chg: 2/10, 2/07, 9/06

## ROUTE 218

**TO: CPS**

**FROM:**  
**Issaquah**  
**Highlands P&R**

- ◆ P&R layover
- C** counterclockwise thru P&R
- 2** Bay 4
- C** thru P&R to exit B/B 9 Av NE
- C** 9 Av NE
- C** Highlands Dr NE
- R** entr W/B I-90
- C** I-90 (move left to bus/carpool lane)
- L** "142 PI SE" exit (buses/carpools)
- C** entr W/B I-90
- L** entr I-90 Express lanes ("Buses/Carpools" at East Channel Bridge)
- C** I-90 Express lanes
- C** I-90 Bus/Carpool lane west of Rainier Av S freeway station)

**When Express Lanes are CLOSED**

- C** I-90 regular lanes
- L** "buses/carpools" exit (upon exiting Mt Baker tunnel)
- C** I-90 Bus/Carpool lane (west of Rainier Av S freeway station)
- R** "Metro Transit Only" exit (tunnel exit)
- C** Lane #5
- C** Bay "B" rte thru tunnel
- C** CPS Bay A/B

**When scheduled to layover at CPS**

- L** CPS turnback rte in sta.
- R** Lane #11
- 2** Bay "E"
- C** Bay "i" rte thru CPS
- R** CPS turnback rte
- 2** Lane 1, 2, 3, or 4

**TO:**

**Issaquah**  
**Highlands P&R**

**FROM: CPSt**

- ◆ Lane 1, 2, 3 or 4
- C** Bay "D" rte thru CPS
- C** thru CPS
- 2** Lane #7
- R** Lane #8
- C** entr E/B I-90 ("Buses/Carpools")
- C** I-90 Express lanes
- C** Express lanes (east of Rainier Av S freeway station)

**When Express Lanes are CLOSED**

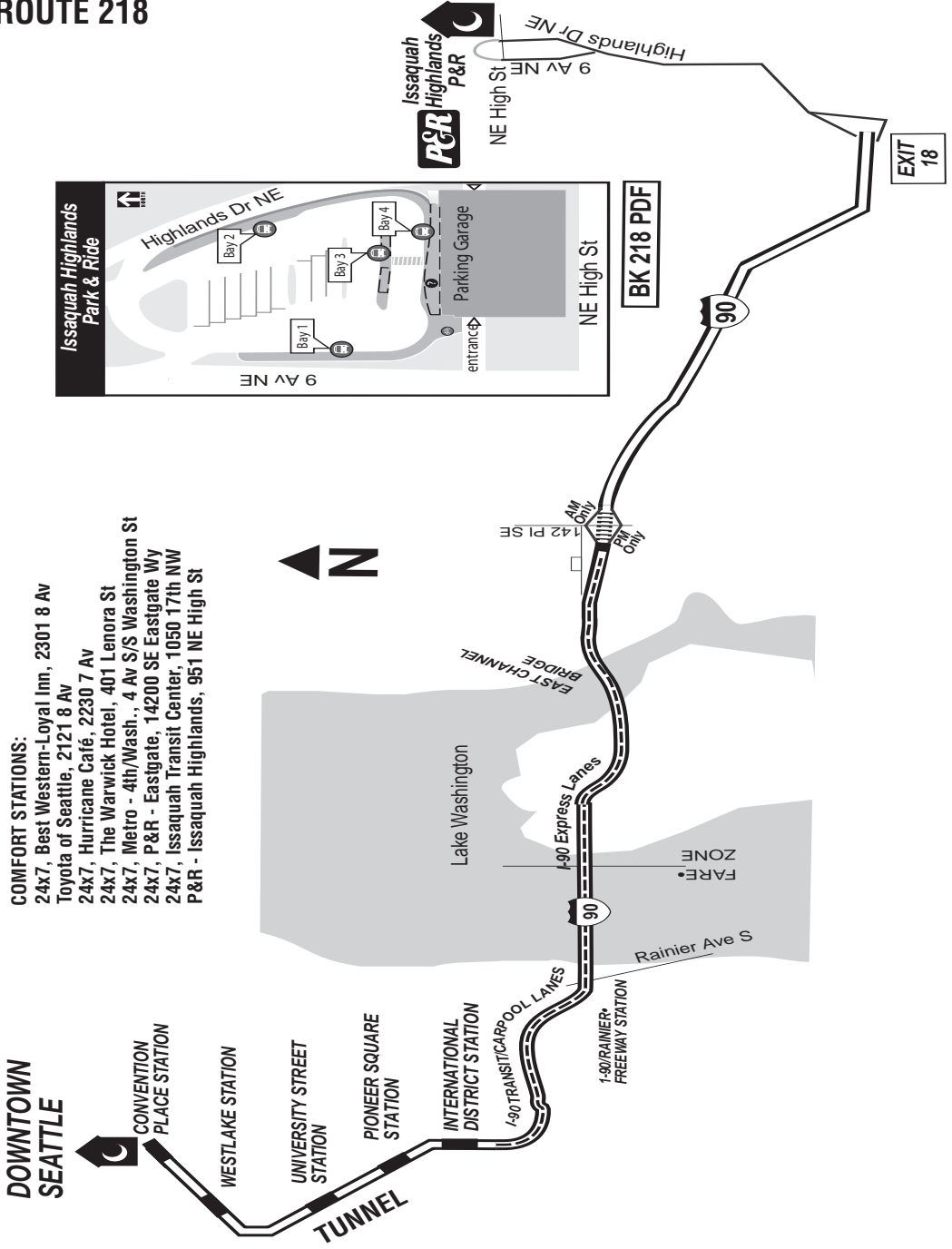
- C** I-90 Bus/Carpool lane
- R** I-90 reg lanes (east of Rainier Av S Freeway Station)
- C** I-90 reg lanes
- R** "I-90 East/Issaquah/Spokane" exit
- C** I-90 - stay left in HOV lane
- L** "142 PI SE" exit (buses/carpools)
- C** entr E/B I-90
- C** I-90
- R** "E Sunset Wy/Highlands Dr" exit (#18)
- C** "Highlands Dr" exit
- C** Highlands Dr NE

Rt	From:	To:	FRONT/SIDE	FRONT	F/S	TRAN
			Dest.	"Via"		
218	ISHLBAY4	CPS	218 Seattle	—	—	042D
	IS HL LAY					
	CPS	IS HL BAY4	218 Iss High P&R	—	—	0433
<b>*METRO BASE*</b>						
	ANY TERM	EAST BASE	— East Base	—	—	04D4

Major Chg: New 2/06  
 Minor Chg: 2/10, 2/07, 9/06

(Rev.2/10) **RT. 218**

**ROUTE 218**



- COMFORT STATIONS:**
- 24x7, Best Western-Loyal Inn, 2301 8 Av
  - Toyota of Seattle, 2121 8 Av
  - 24x7, Hurricane Café, 2230 7 Av
  - 24x7, The Warwick Hotel, 401 Lenora St
  - 24x7, Metro - 4th/Wash., 4 Av S/S Washington St
  - 24x7, P&R - Eastgate, 14200 SE Eastgate Wy
  - 24x7, Issaquah Transit Center, 1050 17th NW
  - P&R - Issaquah Highlands, 951 NE High St

# RT. 219 (Rev.10/27/01)

Major Chg: New 9/97  
Minor Chg: 9/01

## ROUTE 219

**TO: Factoria Square**

**FROM: Factoria Sq  
Ctr-clockwise- LOOP B**

- ◆ Parking lot layover
- 2** N-S rdwy(N/B) (west side Nordstrom Rack)
- L** E-W rdwy
- L** 124 Av SE
- L** SE 41 PI
- R** Factoria Blvd SE
- R** Coal Creek Pkwy SE
- L** 119 Av SE

### Slow Order

20 mph or less on 119 Av SE : SE 60 St - SE 48 St

- R** SE 60 St
- R** Lk Wash Blvd SE
- R** 113 PI SE
- L** entr Newport Hills P&R
- 2** stop
- C** thru P&R to exit
- R** 113 PI SE
- L** Lk Wash Blvd SE
- L** SE 60 St
- R** 116 Av SE
- L** SE 77 PI
- C** 118 Av SE
- C** SE 75 PI
- R** 122 PI SE
- L** SE 80 Wy
- C** 129 PI SE
- L** SE 84 St
- L** Coal Creek Pkwy SE
- R** Newcastle Wy
- L** N'wcastle Golf Club Rd
- C** Lakemont Blvd SE
- L** SE 63 St
- R** Forest Dr SE
- R** Coal Creek Pkwy SE
- R** Factoria Blvd SE
- L** SE 41 PI
- R** 124 Av SE
- R** entr Factoria Mall (2nd drive north of SE 41 PI)
- C** E-W rdwy to end
- L** N-S rdwy
- 2**<sup>374</sup> stop (Nordstrom Rack) (Lay in clear in prkng lot; do not lay in zone.)

**TO: Factoria Square**

**FROM: Factoria Sq  
Clockwise - LOOP A**

- ◆ Parking lot layover
- 2** N-S rdwy(N/B) (west side Nordstrom Rack)
- L** E-W rdwy
- L** 124 Av SE
- L** SE 41 PI
- R** Factoria Blvd SE
- L** Coal Creek Pkwy SE
- L** Forest Dr SE
- L** SE 63 St
- R** Lakemont Blvd SE
- C** Newcastle Golf Club Rd
- R** Newcastle Wy
- L** Coal Creek Pkwy SE
- R** SE 84 Wy
- R** 129 PI SE
- C** SE 80 Wy
- R** 122 PI SE
- L** SE 75 PI
- C** 118 Av SE
- C** SE 77 PI
- R** 116 Av SE
- L** SE 60 St
- R** Lk Wash Blvd SE
- R** 113 PI SE
- L** entr Newport Hills P&R
- 2** Stop
- C** thru P&R to exit
- R** 113 PI SE
- L** Lk Wash Blvd SE
- L** SE 60 St
- L** 119 Av SE

### Slow Order

20 mph or less on 119 Av SE between SE 60 St & SE 48 St

- R** Coal Creek Pkwy SE
- L** Factoria Blvd SE
- L** SE 41 PI
- R** 124 Av SE
- R** entr Mall (2nd drvwy north of SE 41 PI)
- C** E-W rdwy to end
- L** N-S rdwy

- 2** stop (Nordstrom Rack) (Lay in clear in parking lot; do not lay in zone.)

**COMFORT STATIONS:  
Factoria Mall,  
4092 Factoria Blvd SE**



Rt	From:	To:	FRONT/SIDE Dest.	FRONT "Via" Disp.	F/S DASH CODE	TRAN
219	*clockwise*		FACTMALL	FACTMALL 219 Factor	LoopA Newcastle	00CF
		@Nwctsl/132219	Factor	LoopA		00D0
219	*counter-clockwise*		FACTMALL	FACTMALL 219 Factor	LoopB NewportHills	00CB
		@Nwprt Hills/219	Factor	LoopB		00CD
<b>*METRO BASE*</b>						
	ANY TERM	EAST BASE	East Base			04D4

Major Chg: New 2/08  
Minor Chg: 2/12, 10/11, 2/09

(Rev 2/29/12) **RT. 221**

## ROUTE 221

**TO: Redmond Transit Center (PM Terminal)**

**FROM: Eastgate P&R**

◆ Layover A  
**C** thru bus loop to Bay 2  
**C** bus loop exit  
**L** 140 Av SE  
**L** SE Eastgate Wy  
**L** 150 Av SE  
**L** 148 Av SE  
**L** SE 28 St  
**R** Coal Creek Rd  
(traffic circle)  
**L** Tye River Rd  
**C** Kelsey Crk Rd(main rd)  
**C** SE 24 St  
**L** 148 Av SE  
**R** SE 22 St  
**C** SE 22 Pl  
**C** SE 24 St  
(straight forward)  
**C** 168 Av SE  
**C** SE 14 St  
**R** 164 Av SE  
**C** 164 Av NE  
**L** NE 8 St  
**R** 148 Av NE  
**R** NE Old Redmond Rd  
**L** W Lk Samm Wy NE  
(SR-908)  
**R** NE Redmond Wy  
**R** Bear Creek Pkwy  
**L** 161 Av NE

**R** NE 83 St

---

**When scheduled to Redmond TC (AM Terminal)**  
operate reg rte  
**2** Redmond TC Bay 1  
**C** NE 83 St  
**L** entr Redmond TC lay  
**L** layover area B (Ins 5,6)

---

**L** entr Red. TC layover  
**C** layover rdwy (counter-clockwise loop)  
**2** Redmond TC Bay 5  
**L** NE 83 St  
**L** 166 Av NE  
**L** NE 104 St  
**C** 160 Av NE  
**C** NE 109 St  
**R** Woodinville-Redmond Rd (SR-202)  
**R** NE 116 St  
**R** 172 Av NE  
**L** NE 111 St  
**C** 179 Av NE  
**R** NE 104 St  
**L** 166 Av NE  
**R** NE 83 St  
**R** entr Redmond TC layover  
**C** layover rdwy (counter-clockwise loop)  
**2** Redmond TC Bay 5  
**L** NE 83 St  
**L** entr Redmond TC layover area  
**2** layover area B (lanes 5, 6)

**When not scheduled thru Bellevue College**  
follow reg rte  
**2** 150 Av SE  
**C** 148 Av SE  
**R** SE 22 St  
**C** reg rte

# RT. 221 (Rev.2/29/12)

Major Chg: 2/09, 2/08  
Minor Chg: 2/12, 10/11

## ROUTE 221

**TO: Eastgate P&R**

**FROM: Redmond  
Transit Center  
(AM Terminal)**

- ◆ Layover area B (lanes 5, 6)
- 2** Redmond TC Bay 5
- L** NE 83 St
- L** 166 Av NE
- L** NE 104 St
- C** 160 Av NE
- C** NE 109 St
- R** Woodinville-Redmond Rd (SR-202)
- R** NE 116 St
- R** 172 Av NE
- L** NE 111 St
- C** 179 Av NE
- R** NE 104 St
- L** 166 Av NE
- R** NE 83 St
- (slight right)
- C** SE 22 St
- L** 148 Av SE
- R** SE 24 St (north entr Bellevue College)
- C** Kelsey Creek Rd (main rdwy)
- L** Tye River Rd
- R** Coal Creek Rd
- L** SE 28 St (at traffic circle)
- C** 148 Av SE

**When not scheduled thru Bellevue College**

- C** 148 Av SE
- C** 150 Av SE
- R** SE Eastgate Wy
- R** entr P&R (bus only)
- C** thru bus loop
- 2** Bay 1
- C** bus loop rdwy (counterclockwise loop)
- 2** Eastgate P&R layover

**When scheduled from Redmond Transit Center (PM Terminal)**

- ◆ Layover area B (lanes 5, 6)
- R** NE 83 St
- 2** Redmond TC Bay 4
- 2** Redmond TC Bay 4
- C** NE 83 St
- L** 161 Av NE
- R** Bear Creek Pkwy
- L** NE Redmond Wy
- L** W Lk Samm Wy NE (SR-908)
- R** NE Old Redmond Rd
- L** 148 Av NE
- L** NE 8 St
- R** 164 Av NE
- C** 164 Av SE
- L** SE 14 St
- C** 168 Av SE
- C** SE 24 St
- C** SE 22 PI

Rt	From:	To:	FRONT/SIDE	FRONT	F/S	TRAN
			Dest. Rt# Disp.	"Via" Disp.		
221	EGT P&R	RED TC	221 Redmond TC	—	—	074D
	EGT LAY	RED LAY				
<b>*via Woodinville-Redmond Rd/109*</b>						
	EGT P&R	RED TC	221 Education Hill	—	—	072F
	EGT LAY	RED LAY				
			@160NE/104entr loop221 Redmond TC	—	—	074D
	RED TC	EGT P&R	221 Eastgate P&R	—	—	00ED
	RED LAY	EGT LAY				
<b>*via Woodinville-Redmond Rd/109*</b>						
	RED TC	EGT P&R	221 Education Hill	—	—	072F
	RED LAY	EGT LAY				
			@160NE/104 entr loop 221Eastgate P&R	—	—	00ED
<b>*METRO BASE*</b>						
	ANY TERM	BELL BASE	— Bellevue Base	—	—	04D2

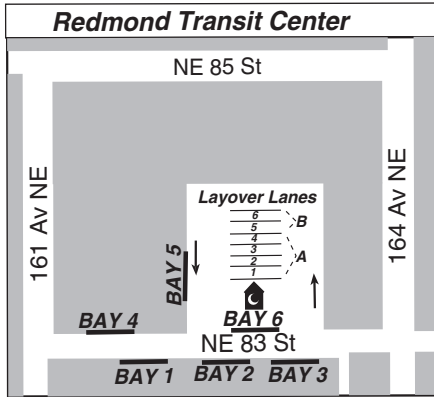
Major Chg: 2/09, 2/08  
 Minor Chg: 2/12, 10/11

(Rev.2/29/12) **RT. 221**

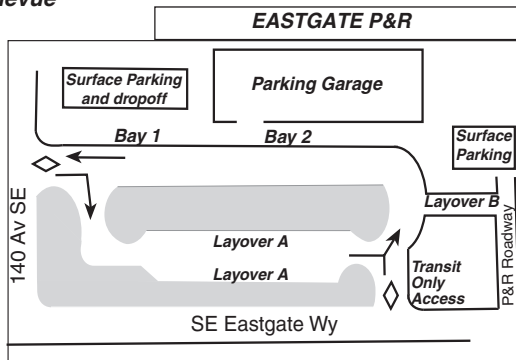
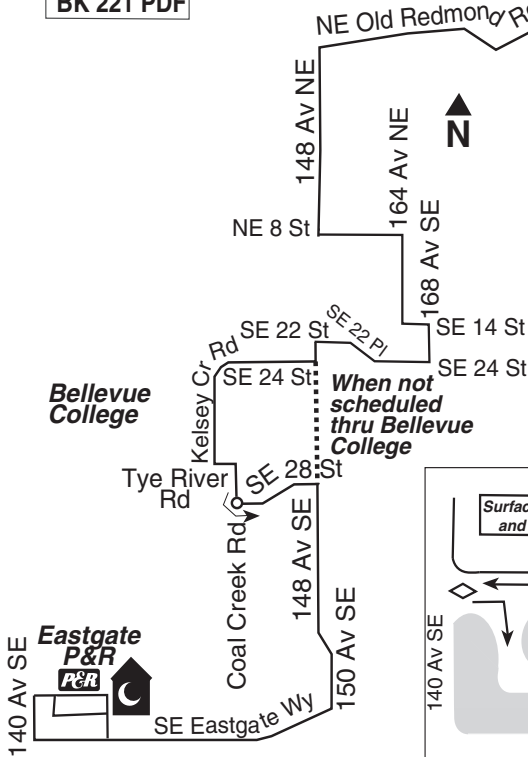
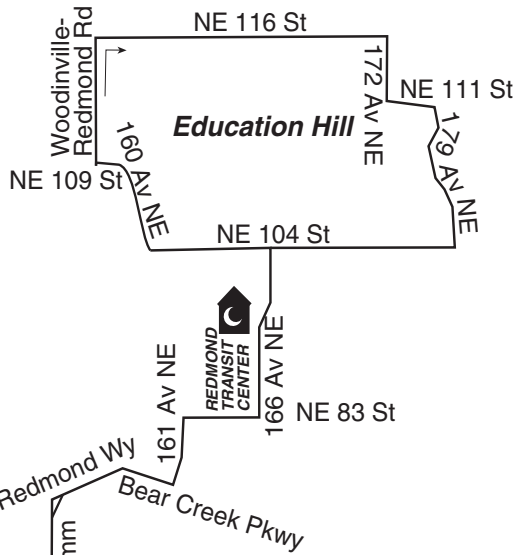
**ROUTE 221**

**COMFORT STATIONS:**

- 24x7, Redmond TC, 8178 161st Av NE
- 24x7, Overlake TC, NE 40th St & 156th Av NE
- 24x7, P&R - Eastgate, 14200 SE Eastgate Wy



BK 221 PDF



# RT. 224 (Rev.6/10)

Major Chg: New 9/96  
Minor Chg: (Renumbered 6/10),9/08, 2/08, 2/07

## ROUTE 224

**TO: Fall City**  
**FROM:**  
**Redmond TC**

- ◆ Layover A
- C** Bay 5
- L** NE 83 St
- R** 164 Av NE (SR-202)
- L** Cleveland St (SR 202)
- R** NE Redmond Wy
- L** Avondale Wy NE
- R** NE Union Hill Rd
- L** Avondale Rd NE
- R** NE Novelty Hill Rd  
(at one-way cutoff)
- R** Cedar Park  
Crescent NE
- L** NE Marketplace Dr
- L** Redmond Ridge Dr NE
- R** NE Novelty Hill Rd
- L** W Snoqualmie  
Valley Rd NE
- R** NE Woodinville-  
Duvall Rd
- R** Main St (SR-203)
- C** Carnation-Duvall  
Rd NE(SR-203)
- L** NE Big Rock Rd
- R** Kelly Rd NE
- C** Stillwater Hill Rd NE
- L** Carnation-Duvall  
Rd NE (SR-203)
- C** Tolt Av
- C** Fall City-Carnation Rd  
NE (SR-203)
- C** Fall City-Carnation  
Rd SE (SR-203)
- R** Bridge crossing  
Snoqualmie River  
(SR-202 -West)
- R** SE Red.-Fall City Rd
- L** 334 PI SE
- L** SE 42 PI
- S**

**TO:**  
**Redmond TC**  
**FROM: Fall City**

- ◆ SE 42 PI
- R** SE Redmond-Fall City  
Rd (SR-202)
- L** Bridge crossing Snoq.  
River (Preston-Fall City  
Rd [SR-202])
- L** Fall City-Carnation Rd  
SE (SR-203 - north)
- C** Fall City-  
Carnation Rd NE
- C** Tolt Av
- C** Carnation-Duvall Rd  
NE (SR-203)
- R** Stillwater Hill Rd NE
- C** Kelly Rd NE
- L** NE Big Rock Rd
- R** Carnation-  
Duvall Rd NE
- C** Main St
- L** NE Woodinville-  
Duvall Rd  
(at Virginia St)
- L** West Snoqualmie  
Valley Rd NE
- R** NE Novelty Hill Rd
- L** Redmond Ridge Dr NE
- R** NE Marketplace Dr
- R** Cedar Park  
Crescent NE
- L** NE Novelty Hill Rd
- L** Avondale Rd NE
- R** NE 80 St/Union Hill Rd
- L** Avondale Wy NE
- R** Redmond Wy
- R** 164 Av NE (SR-202)
- L** NE 83 St
- R** entr RTC bus loop
- S** (Bay 5)

### When scheduled to layover

- L** NE 83 St
- L** entr RTC bus loop
- S** (layover A)

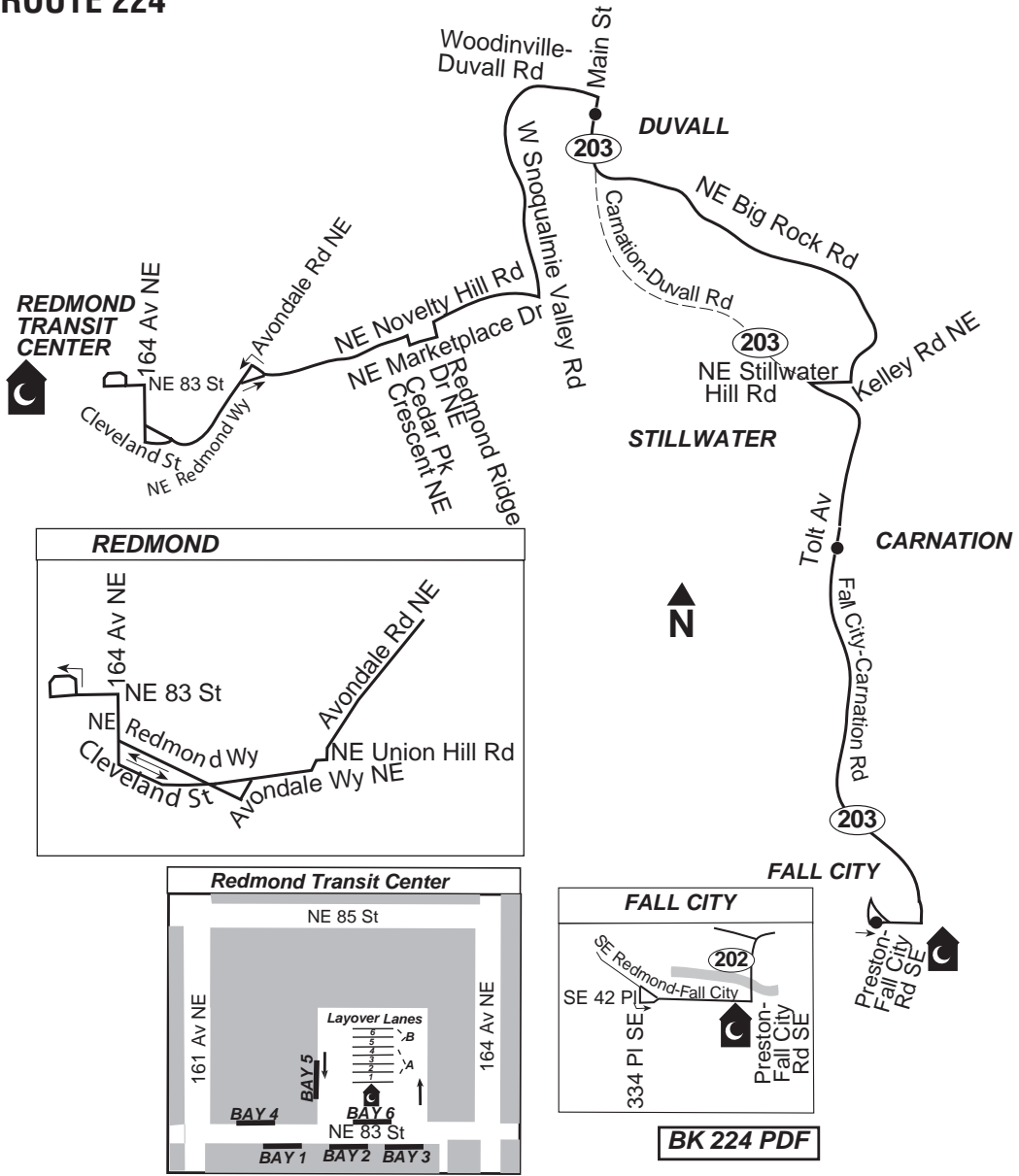
Rt	From:	To:	FRONT/SIDE		FRONT		F/S	TRAN
			Rt#	Dest. Disp.	"Via" Disp.	DASH CODE		
224	RED TC	FALL CITY	224	Fall City	—	—	—	01EC
	FALL CITY	RED TC	224	Redmond	—	—	—	01EB
<b>*METRO BASE*</b>								
	ANY TERM	EAST BASE	—	East Base	—	—	—	04D4



Major Chg: New 9/96  
 Minor Chg: (Renumbered 6/10), 9/08, 2/08, 2/07

(Rev.6/10) **RT. 224**

**ROUTE 224**



**COMFORT STATIONS:**  
 24x7, Redmond Transit Center, 8178 161 Av NE  
 24x7, Fall City Market, 4224 Preston Fall City Rd SE  
 Library - Fall City, 33415 SE 42 Pl  
 Shell Gas, 15729 Main St  
 24x7, Shell Gas - Carnation, 4333 SR 203

**BK 224 PDF**

**ROUTES  
 200-236**

# RT. 226 (241) (New 10/1/11)

Major Chg: New 10/11  
Minor Chg: None

## ROUTE 226

**TO: Bellevue TC**

**FROM: Eastgate P&R**

- ◆ Layover A
- C** thru bus loop to Bay 1
- C** bus loop to exit
- L** 140 Av SE
- L** SE Eastgate Wy
- L** 150 Av SE
- C** 148 Av SE
- L** SE 28 St  
(Bellevue College entr)
- R** Coal Creek Rd (at  
traffic circle)
- L** Tyee River Rd  
(main rdwy)
- C** Kelsey Creek Rd  
(main rdwy)
- C** SE 24 St
- L** 148 Av SE
- R** Lake Hills Blvd
- L** 156 Av SE
- C** 156 Av NE
- R** NE 8 St
- L** Northup Wy  
(173 Av NE)
- R** 164 Av NE
- L** NE 24 St
- L** 156 Av NE
- R** Northup Wy
- L** NE Bel-Red Rd
- C** NE 12 St
- L** 116 Av NE
- R** NE 10 St
- L** 108 Av NE
- S** BTC Bay 1

### When not scheduled thru Bellevue College

- operate reg rte
- 2** 150 Av SE
- C** 148 Av SE
- R** Lake Hills Blvd
- C** reg rte

**TO: Eastgate P&R**

**FROM: Bellevue TC**

- ◆ BTC Bay 11
- R** 108 Av NE
- R** NE 10 St
- L** 116 Av NE
- R** NE 12 St
- C** NE Bel-Red Rd
- R** Northup Wy
- L** 156 Av NE
- R** NE 24 St
- R** 164 Av NE
- L** Northup Wy  
(NE 20 St)
- R** NE 8 St
- L** 156 Av NE
- C** 156 Av SE
- R** Lake Hills Blvd
- L** 148 Av SE
- R** SE 24 St (north entr  
Bellevue College)
- C** Kelsey Creek Rd  
(main rdwy)
- C** Tyee River Rd
- C** Coal Creek Rd
- L** SE 28 St
- R** 148 Av SE
- C** 150 Av SE
- R** SE Eastgate Wy
- R** entr P&R (bus only)
- C** thru bus loop to Bay 2
- C** bus loop rdwy
- 2** Eastgate P&R  
layover A

### When not scheduled thru Bellevue College

- operate reg rte
- 2** 148 Av SE
- C** 150 Av SE
- C** reg rte

### When scheduled to Eastgate P&R Bay 1

- S** Bay 1

Rt	From:	To:	FRONT/SIDE	FRONT	F/S	F/S	
			Dest.	"Via"			
			Rt# Disp.	Disp.	DASH	DASH	
226	EGATE P&R	BTC	226 Bellevue TC	Crossroads	—	00F6	
		@156/NE 8	226 Bellevue TC	Bel-Red Rd	—	00F7	
		BTC	EGATE P&R	226 Eastgate P&R	Crossroads	—	00F5
241	EGATE P&R	BTC	241 Bellevue TC	Factoria	—	00FA	
		BTC	EGATE P&R	241 Eastgate P&R	Factoria	—	00FE
<b>*METRO BASE*</b>							
	ANY TERM	BELL. BASE	—	Bell. Base	—	—	04D2

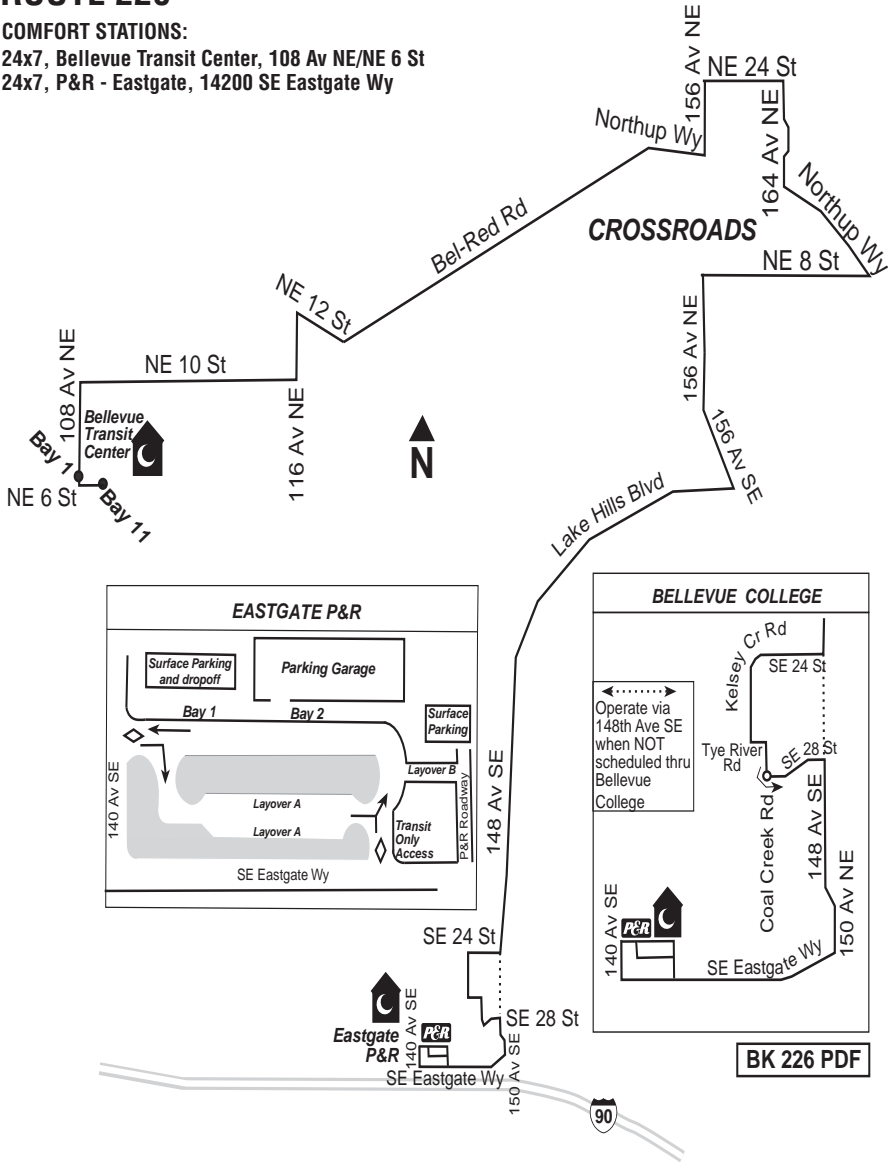
Major Chg: New 10/11  
 Minor Chg: None

(New 10/1/11) **RT. 226** (241)

**ROUTE 226**

**COMFORT STATIONS:**

24x7, Bellevue Transit Center, 108 Av NE/NE 6 St  
 24x7, P&R - Eastgate, 14200 SE Eastgate Wy



# RT. 226 (241) (New.10/11)

Major Chg: New 10/11  
Minor Chg: None

## ROUTE 241

**TO:**  
**Eastgate P&R**

**FROM:**  
**Bellevue TC**

◆ BTC Bay 1  
**C** 108 Av NE  
**C** 108 Av SE  
**L** Bellevue Wy SE  
**L** north entr  
S Bellevue P&R  
**C** thru P&R  
**2** P&R Bay #2  
(southbound)  
**L** Bellevue Wy SE  
**L** entr E/B I-90  
(under I-405)  
**R** "Richards Rd/Factoria  
Blvd" Exit (#10B)  
**R** Factoria Blvd SE  
**L** SE Newport Wy  
**L** Allen Rd  
**L** 146 Av SE  
**L** SE 36 St  
**R** 142 PI SE  
**L** SE 32 St  
**L** 140 Av SE  
**L** entr P&R  
**C** thru bus loop  
**S** (Bay 2)

---

**When scheduled to  
Eastgate P&R Bay 1  
S** (Bay 1)

---

**When scheduled  
to Eastgate P&R  
layovert**

**C** thru P&R loop  
**2** layover A

**TO:**  
**Bellevue TC**

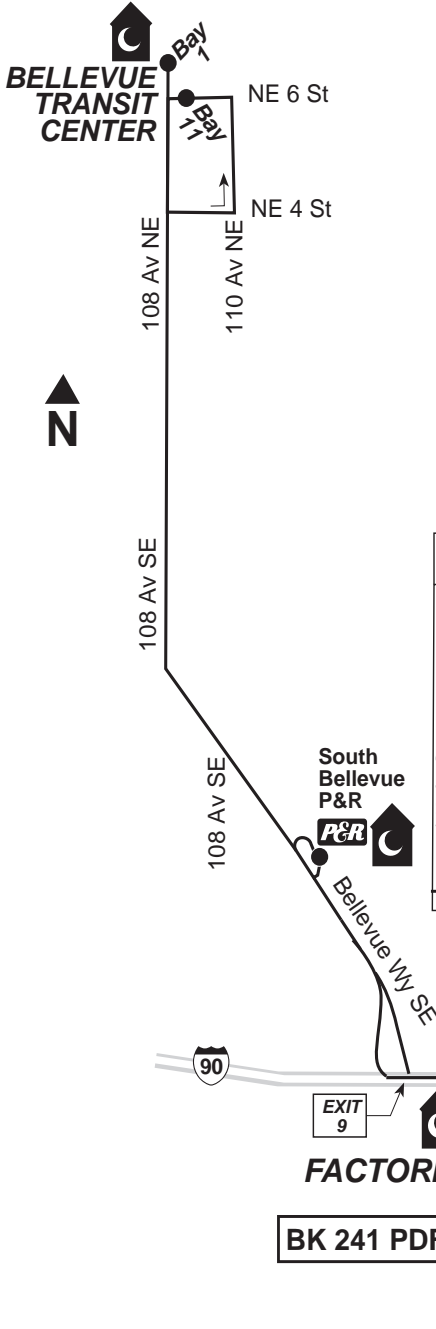
**FROM:**  
**Eastgate P&R**

◆ layover A  
**C** thru bus loop to Bay 1  
**C** bus loop exit  
**R** 140 Av SE  
**R** SE 32 St  
**R** 142 PI SE  
**L** SE 36 St  
**R** 146 Av SE  
**R** Allen Rd  
**R** SE Newport Wy  
**R** Factoria Blvd SE  
**C** Richards Rd  
**L** entr W/B I-90  
(SE Eastgate Wy)  
**C** W/B I-90  
**R** "Bellevue Wy SE" Exit  
(#9)  
**C** Bellevue Wy SE  
**2** P&R Bay #1  
(northbound)  
**C** Bellevue Wy SE  
**R** 108 Av SE  
**C** 108 Av NE  
**R** NE 4 St  
**L** 110 Av NE  
**L** NE 6 St (BTC)  
**S** Bay 11

Major Chg: New 10/11  
Minor Chg: None

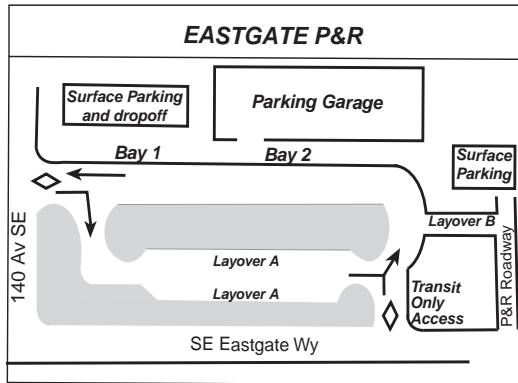
(New.10/11) **RT. 226 (241)**

**ROUTE 241**



**COMFORT STATIONS:**

- 24x7, Bellevue Transit Center, 108 Av NE/NE 6 St
- 24x7, P&R - South Bellevue, 2700 Bellevue Wy SE
- Factoria Mall, 4092 Factoria Blvd SE
- 24x7, P&R - Eastgate, 14200 SE Eastgate Wy



# RT. 232 (Rev.10/1/11)

Major Chg: 9/01, 2/93  
Minor Chg: 6/10, 6/09, 2/08, 2/07, 6/05

## ROUTE 232

**TO: Bellevue TC**  
**FROM: Brown Av NE/  
Richardson St**

- ◆ Brown Av NE
- L** NE Ring St
- R** Carnation-Duvall Rd (SR-203)
- L** NE Woodinville-Duvall Rd
- L** Avondale Rd NE
- R** Avondale Wy NE
- R** NE Redmond Wy
- R** 164 Av NE
- L** NE 83 St
- 2** Redmond TC Bay #6

**When scheduled from Redmond TC**

- ◆ Layover area A (lanes 1, 2, 3, 4)
- R** NE 83 St
- R** 161 Av NE
- R** NE 85 St
- R** 164 Av NE
- R** NE 83 St
- 2** Redmond TC Bay 6

- C** NE 83 St
- R** 161 Av NE
- L** NE 85 St
- L** 154 Av NE
- C** W Lk Sammamish Pkwy NE
- R** entr W/B SR-520
- C** SR-520
- R** "NE 51 St" exit
- 2** NE 51 Freeway Express stop
- C** Collector/Distributor
- R** "NE 40 St" exit
- C** across NE 40 St
- 2** Freeway Express stop
- C** entr W/B SR-520
- C** SR-520
- R** "108 Av NE" exit
- L** 108 Av NE

**TO: Brown Av NE/  
Richardson St**  
**FROM: Bellevue TC**

- ◆ BTC Bay 7
- 2** BTC Bay 11 stop
- R** 108 Av NE
- R** NE 10 St
- L** entr "SR-520 Seattle/Redmond"
- R** "SR-520 East/Redmond" exit
- C** SR-520
- R** "NE 40 St/NE 51 St" exit
- 2** Freeway Express stop at Overlake Transit Center
- C** across NE 40 St
- C** Collector/Distributor
- R** "NE 51 St" exit
- C** across NE 51 St
- 2** Freeway Express stop
- C** entr E/B SR-520
- C** SR-520
- R** "W Lk Sammamish Pkwy NE" exit
- L** W Lk Samm. Pkwy NE
- C** 154 Av NE

- R** NE 85 St
  - R** 161 Av NE
  - L** NE 83 St
- When scheduled to Redmond TC**
- S** (Redmond TC Bay 1 or Bay 2)

- 2** Redmond TC Bay 2
- C** NE 83 St
- R** 164 Av NE
- L** Cleveland St
- R** NE Redmond Wy
- L** Avondale Wy NE
- L** Avondale Rd NE
- R** NE Woodinville-Duvall Rd
- R** Main St (SR-203)
- L** Valley St
- L** Brown Av NE
- S** (fs Richardson St)

**When Brown Av NE is blocked at Richardson St (for summer Thursdays Farmers Market)**

- R** Richardson St
- L** 1 Av NE (first stop sign)
- L** Ring St (next stop sign)
- S** ns S Main St - discharge any passengers
- C** deadhead from Brown/Richardson

### Special Instructions

Drop off only at Brown/Richardson terminal in Duvall.  
No boarding allowed at terminal.

Rt	From:	To:	FRONT/SIDE	FRONT	F/S	TRAN DASH CODE
			Dest. Rt# Disp.	"Via" Disp.		
232	BELL TC	RD TC BAY2 RD TC BAY 1	232 Redmond	—	—	054E
		112NE/10	BRWN/RICH 232 Duvall	Redmond	—	0733
		BRWN/RICH	BELL TC 232 Bellevue	Redmond	—	0731
			@RDTCBAY6 232 Bellevue	SR-520	—	074B
		RD TC	BELL TC 232 Bellevue	SR-520	—	074B
		RD TC LAY				
<b>*METRO BASE*</b>						
	ANY TERM	BELL BASE	— Bellevue Base	—	—	04D2

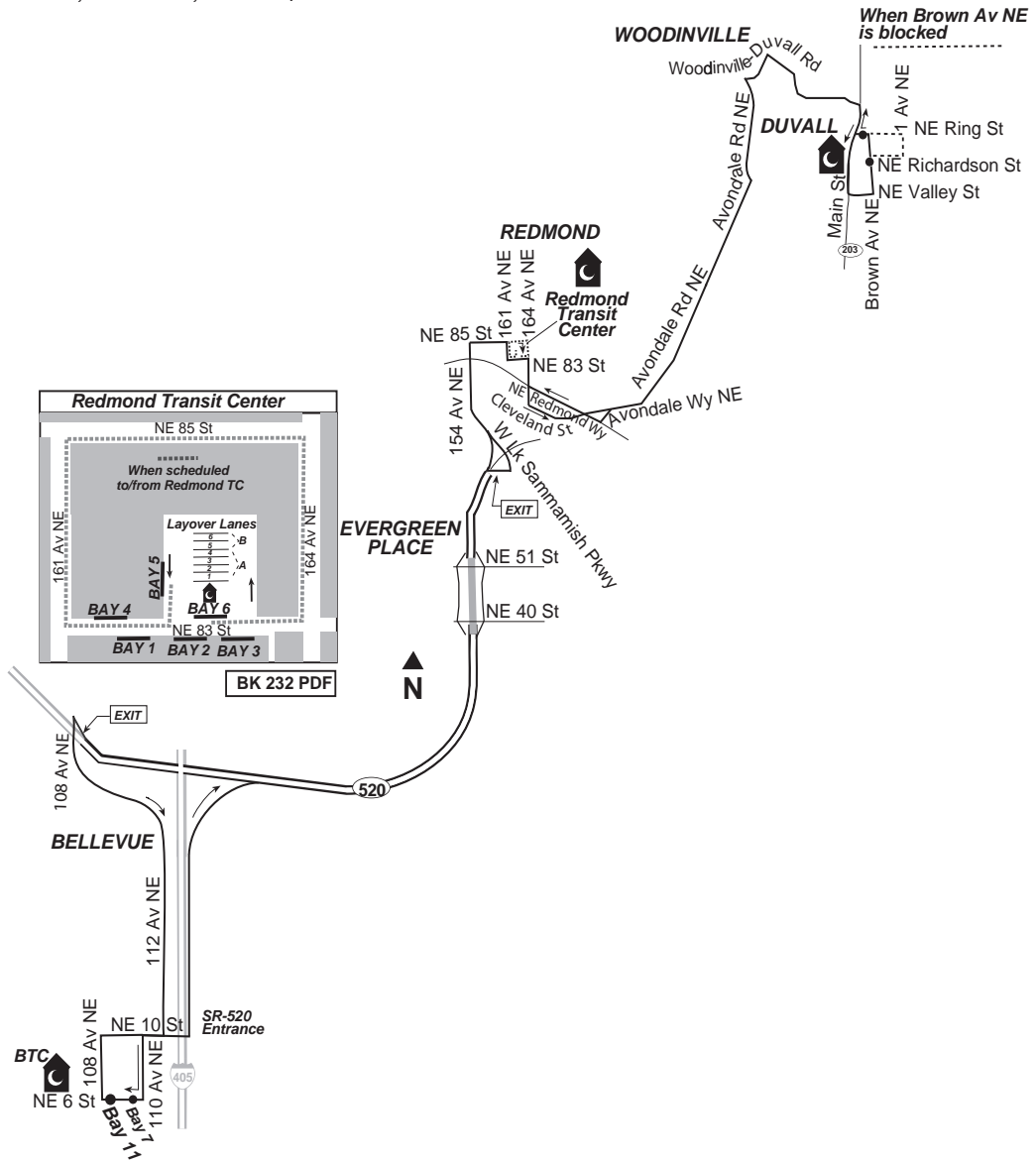
Major Chg: 9/01, 2/93  
Minor Chg: 6/10, 6/09, 2/08, 2/07, 6/05

(Rev.10/1/10) **RT. 232**

## ROUTE 232

### COMFORT STATIONS:

- Shell Gas, 15729 Main St
- 24x7, Shell Gas, 11520 Avondale Rd
- 24x7, Redmond TC, 8178 161st Av NE
- 24xM-Sat, Bellevue TC, 108 Av NE/NE 6 St



# RT. 234 (235) (Rev.10/11)

Major Chg: None  
Minor Chg: 10/11, 2/11, 2/10, 9/09, 6/09

## ROUTE 234

**TO:**  
**BTC Bay 10**

**FROM:**  
**Northshore P&R**

- ◆ Northshore P&R
- C** thru P&R
- R** NE 182 St
- R** 68 Av NE
- C** Juanita Dr NE
- L** NE 153 PI
- C** NE 155 St
- C** NE 155 PI
- C** NE 155 St
- R** 84 Av NE
- L** NE 132 St
- L** 87 Av NE
- R** NE 134 St
- C** NE 135 St

### Safety Stop

Farside 93 Av NE and before crest of hill, test brakes and check air pressure (90 lbs.)

- C** NE 136 St
- C** NE 137 St
- R** 100 Av NE
- C** NE 120 PI

- C** 98 Av NE
- C** Market St
- L** Central Wy
- R** 3 St
- 2** KTC Bay 3
- C** 3 St
- C** State St
- R** NE 68 St
- C** Lakeview Dr NE
- L** Lk Wash Blvd NE
- L** Northup Wy
- L** 108 Av NE
- L** entr S Kirkland P&R
- C** thru P&R (counterclockwise)
- R** 108 Av NE
- L** Northup Wy
- R** 116 Av NE
- R** NE 10 St
- L** 110 Av NE
- R** NE 6 St
- 2** BTC Bay 10

**TO:**  
**Northshore P&R**

**FROM:**  
**BTC Bay 10**

- ◆ BTC Bay 10
  - C** NE 6 St
  - R** 108 Av NE
  - R** NE 10 St
  - L** 116 Av NE
  - L** Northup Wy
  - R** 108 Av NE
  - L** entr S Kirkland P&R
  - R** thru P&R loop (counterclockwise)
  - 2** stop
- 
- When scheduled from S Kirkland P&R/S Kirkland P&R layover**
- ◆ S Kirkland P&R layover
- 
- L** E-W rdwy
  - R** 108 Av NE
  - R** NE 38 PI
  - R** Lk Wash Blvd NE
  - R** Lakeview Dr NE
  - C** NE 68 St
  - L** State St

- C** 3 St
- 2** KTC Bay 2
- C** 3 St
- L** Central Wy
- R** Market St
- C** 98 Av NE
- C** NE 120 PI
- C** 100 Av NE
- L** NE 137 St
- C** NE 136 St
- C** NE 134 St
- L** 87 Av NE
- R** NE 132 St
- R** 84 Av NE
- L** NE 155 St
- C** NE 155 PI
- C** NE 155 St
- C** NE 153 PI
- R** Juanita Dr NE
- C** 68 Av NE
- L** entr Northshore P&R
- S**

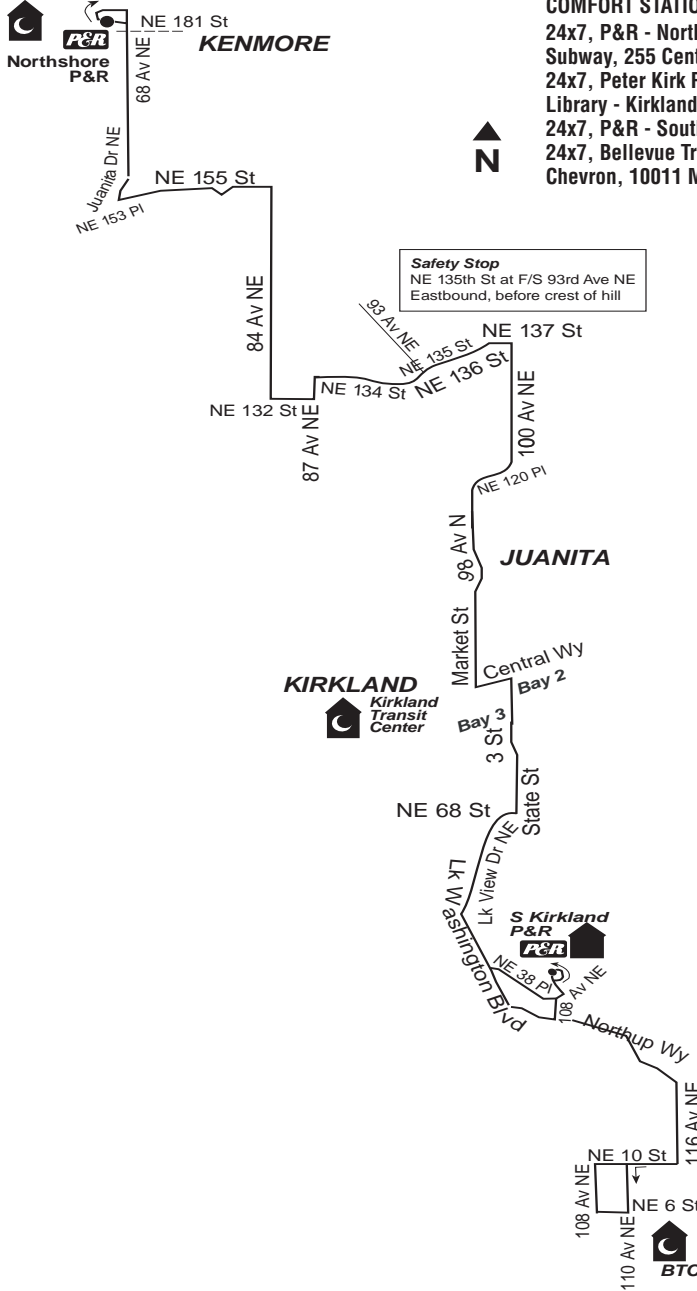
Rt	From	To:	FRONT/SIDE Dest. Rt# Disp.	FRONT "Via" Disp.	F/S	TRAN DASH CODE
234	BTC BAY10	NSHR PR	234 Kenmore	Kirkland	---	0660
			@KTC	234 Kenmore	---	---
	NSHR PR	BTC BAY10	234 Bellevue TC	Kirkland	---	00E4
			@KTC	234 Bellevue TC	---	---
235	BTC BAY 10	KINGS P&R	235 Totem Lake	Kirkland	---	00E7
			@KTC	235 Totem Lake	---	---
	KINGS P&R	BTC BAY 10	235 Bellevue TC	Kirkland	---	00EA
			@KTC	235 Bellevue TC	---	---
<b>*METRO BASE*</b>						
ANY TERM	BELL BASE	---	Bellevue Base	---	---	04D2



Major Chg: None  
 Minor Chg: 10/11, 2/11, 2/10, 9/09, 6/09

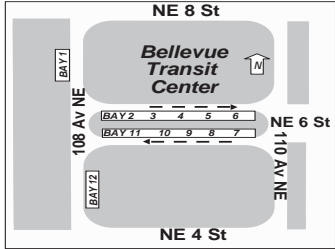
(Rev.10/11) **RT. 234** (235)

**ROUTE 234**



- COMFORT STATIONS:**  
 24x7, P&R - North Shore, 68 Av NE/NE 182 St  
 Subway, 255 Central Wy  
 24x7, Peter Kirk Park Playfield, 3 St/Park Ln  
 Library - Kirkland, 308 Kirkland Av  
 24x7, P&R - South Kirkland, 10610 NE 38 Pl  
 24x7, Bellevue Transit Center, 108 Av NE/NE 6 St  
 Chevron, 10011 Main St

**BK 234 PDF**



**ROUTES  
 200-236**

# RT. 234 (235) (New.10/1/11)

Major Chg: New 10/11  
Minor Chg: None

## ROUTE 235

**TO: Kingsgate P&R**

**FROM: BTC Bay 10**

◆ BTC Bay 10  
**C** NE 6 St  
**R** 108 Av NE  
**R** NE 10 St  
**L** 116 Av NE  
**L** Northup Wy  
**R** 108 Av NE  
**L** entr S Kirkland P&R  
**R** thru P&R loop  
(counterclockwise)  
**2** stop  
**L** E-W rdwy  
**R** 108 Av NE  
**R** NE 38 Pl  
**R** Lk Wash Blvd NE  
**R** Lakeview Dr NE  
**C** NE 68 St  
**L** State St  
**C** 3 St  
**2** KTC Bay 2  
**C** 3 St  
**R** Central Wy  
**C** NE 85 St  
**L** 124 Av NE  
**C** Totem Lk Blvd  
**R** 120 Av NE  
**R** NE 128 St  
**R** Totem Lake TC rdwy  
(transit only)  
**C** clockwise on transit  
center rdwy  
**2** Bay 1  
**C** thru transit center  
**L** NE 128 St  
**R** 116 Wy NE  
**L** entr Kingsgate P&R  
**S**

**TO: BTC Bay 10**

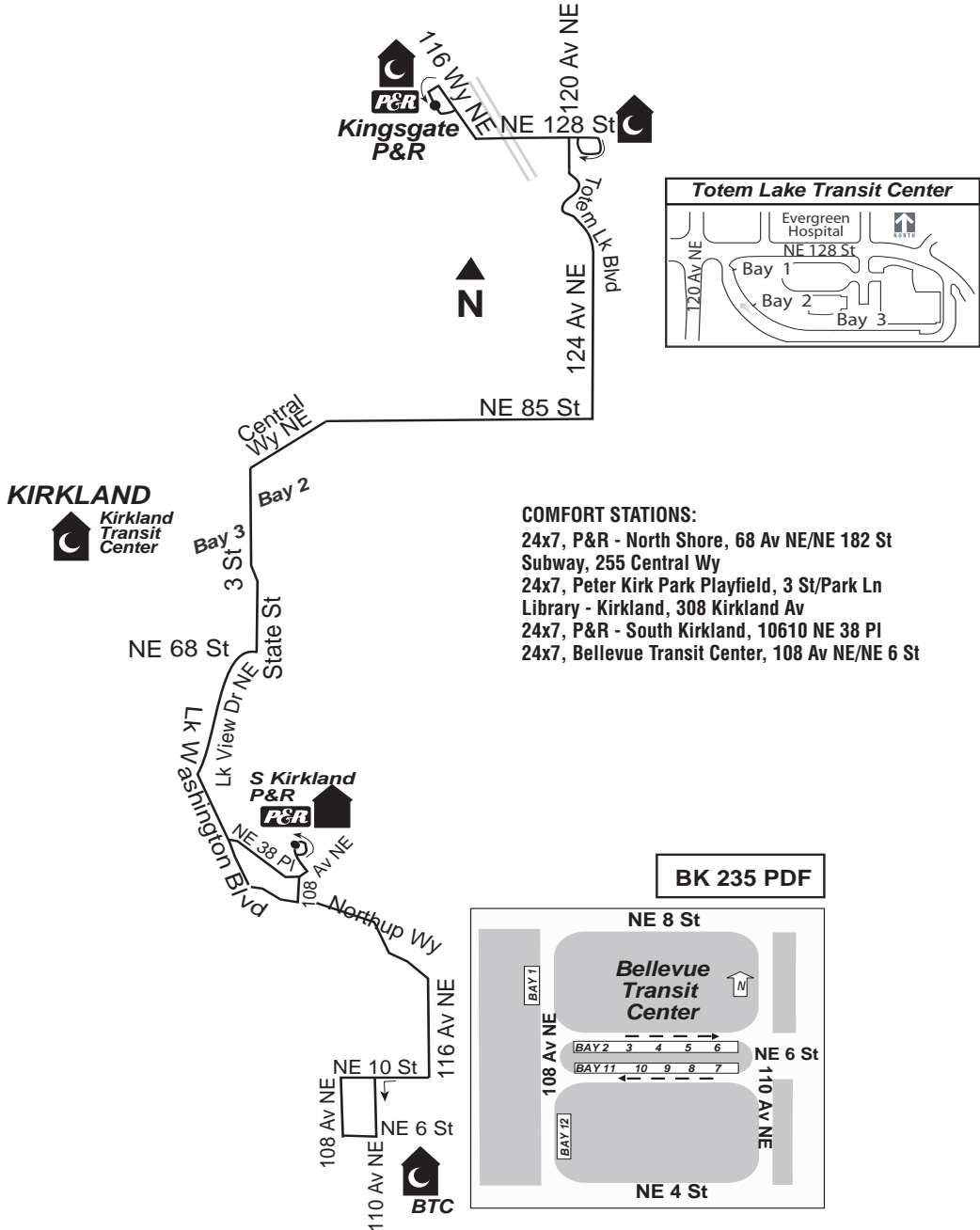
**FROM:  
Kingsgate P&R**

◆ Kingsgate P&R  
**R** 116 Wy NE  
**L** (Pkg A) NE 128 St  
**R** Totem Lake TC rdwy  
(transit only)  
**C** clockwise on transit  
center rdwy  
**2** Bay 2  
**C** thru transit center  
**L** NE 128 St  
**L** 120 Av NE  
**L** Totem Lk Blvd  
**C** 124 Av NE  
**R** NE 85 St  
**C** Central Wy  
**L** 3 St  
**2** KTC Bay 3  
**C** 3 St  
**C** State St  
**R** NE 68 St  
**C** Lakeview Dr NE  
**L** Lk Wash Blvd NE  
**L** Northup Wy  
**L** 108 Av NE  
**L** entr S Kirkland P&R  
**C** thru P&R  
(counterclockwise)  
**R** 108 Av NE  
**L** Northup Wy  
**R** 116 Av NE  
**R** NE 10 St  
**L** 110 Av NE  
**R** NE 6 St  
**2** BTC Bay 10

Major Chg: New 10/11  
 Minor Chg: None

(New.10/11) **RT. 234** (235)

**ROUTE 235**



- COMFORT STATIONS:**
- 24x7, P&R - North Shore, 68 Av NE/NE 182 St
  - Subway, 255 Central Wy
  - 24x7, Peter Kirk Park Playfield, 3 St/Park Ln
  - Library - Kirkland, 308 Kirkland Av
  - 24x7, P&R - South Kirkland, 10610 NE 38 Pl
  - 24x7, Bellevue Transit Center, 108 Av NE/NE 6 St

# RT. 236 (238) (Rev.10/1/11)

Major Chg: New 9/01  
Minor Chg: 2/11, 9/09, 9/08, 2/08

## ROUTE 236 SOUTHBOUND

**TO:**  
Kirkland Transit  
Center

**FROM:**  
Woodinville P&R

- ◆ NE 179 St (E/B)
- R** N-S rdwy
- R** E-W rdwy
- C** NE 178 Pl  
(across 140 Av NE)
- L** 138 Pl NE
- L** NE 175 St
- R** 140 Av NE
- R** NE 171 St
- C** 131 Av NE
- L** SR-202 (NE 175 St)
- R** NE Woodinville Dr
- L** Brickyard Rd NE
- C** Juanita-Woodinville  
Wy NE
- R** Juanita-Woodinville  
Wy NE (at NE 160 St/  
116 Av NE)
- L** entr S/B I-405  
(keep right)
- R** bus only rdwy  
(loop roadway next to  
Brickyard P&R)
- R** Juanita-Woodinville  
Wy NE
- C** NE 160 St
- R** 119 Av NE
- C** 119 Pl NE
- L** NE 144 St
- C** NE 143 St
- R** 132 Av NE
- R** NE 132 St
- L** 120 Av NE
- L** NE 128 St
- R** Totem Lake TC  
(eastern rdwy)
- C** clockwise TC rdwy
- 2** Bay 2
- C** thru transit center
- L** NE 128 St
- L** 120 Av NE
- L** Totem Lake Blvd
- C** 124 Av NE
- R** NE 116 St
- L** 98 Av NE
- L** Market St
- L** 18 Av
- R** 3 St
- 2** KTC Bay 4
- S** (Interlined w/Rt.238)

Rt	From:	To:	FRONT/SIDE	FRONT	F/S	TRAN DASH CODE
			Dest. Rt# Disp.	"Via" Disp.		
236	WOOD P&R	KTC	236 Kirkland	Totem Lake	---	0743
	KTC	WOOD P&R	236 Woodinville	Totem Lake	---	0747
238	UW/CCC	KTC	238 Kirkland	Totem Lake	---	0756
	KTC	UW/CCC	238 Bothell	Totem Lake	---	0758
<b>*METRO BASE*</b>						
	ANY TERM	BELL BASE	Bellevue Base	---	---	04D2

**\*Note\***  
When thru-routed from 236 to 238, change signs at 3rd St & 5th Av.  
When thru-routed from 238 to 236, change signs at Kirkland Av & Kirkland  
Wy & 6th Av.

Major Chg: New 9/01  
Minor Chg: 2/11, 9/09, 9/08, 2/08

(Rev.10/1/11) **RT. 236 (238)**

## ROUTE 236 NORTHBOUND

**TO:**

**Woodinville P&R**

**FROM:**

**Kirkland Transit Center**

- ◆ KTC Bay 1
- C** 3 St
- L** 18 Av
- R** Market St
- C** 98 Av NE
- R** NE 116 St
- L** 124 Av NE
- C** Totem Lake Blvd
- R** 120 Av NE
- R** NE 128 St
- R** Totem Lake TC  
(eastern rdwy)
- C** clockwise TC rdwy
- 2** Bay 1
- C** thru transit center
- L** NE 128 St
- R** 120 Av NE
- R** NE 132 St
- L** 132 Av NE
- L** NE 143 St
- C** NE 144 St
- R** 119 PI NE
- C** 119 Av NE
- L** NE 160 St
- C** Juanita-Woodinville  
Wy NE
- L** entr S/B I-405  
(keep right)
- R** bus only rdwy  
(loop rdwy next to  
Brickyard P&R)
- R** Juanita-Woodinville  
Wy NE
- L** Juanita-Woodinville  
Wy NE (at NE 160 St/  
116 Av NE)
- C** Brickyard Rd NE
- R** NE Woodinville Dr
- L** SR 202 (NE 175 St)
- R** 131 Av NE
- C** NE 171 St
- L** 140 Av NE
- L** NE 175 St
- R** 138 PI NE
- R** NE 178 PI
- L** 140 Av NE
- R** NE 179 St
- S**

**If riders are still on  
the coach and the  
zone on NE 179 St  
is blocked**

- R** N-S rdwy
- S** (main P&R stop)
- R** E-W rdwy
- R** 140 Av NE
- R** NE 179 St
- S**

### ROUTE LEGEND

- ◆ Begin Route (on...)
- C** Continue (on...)
- L** Left
- R** Right
- S** Stop
- 2** To...

### SIGNAGE LEGEND

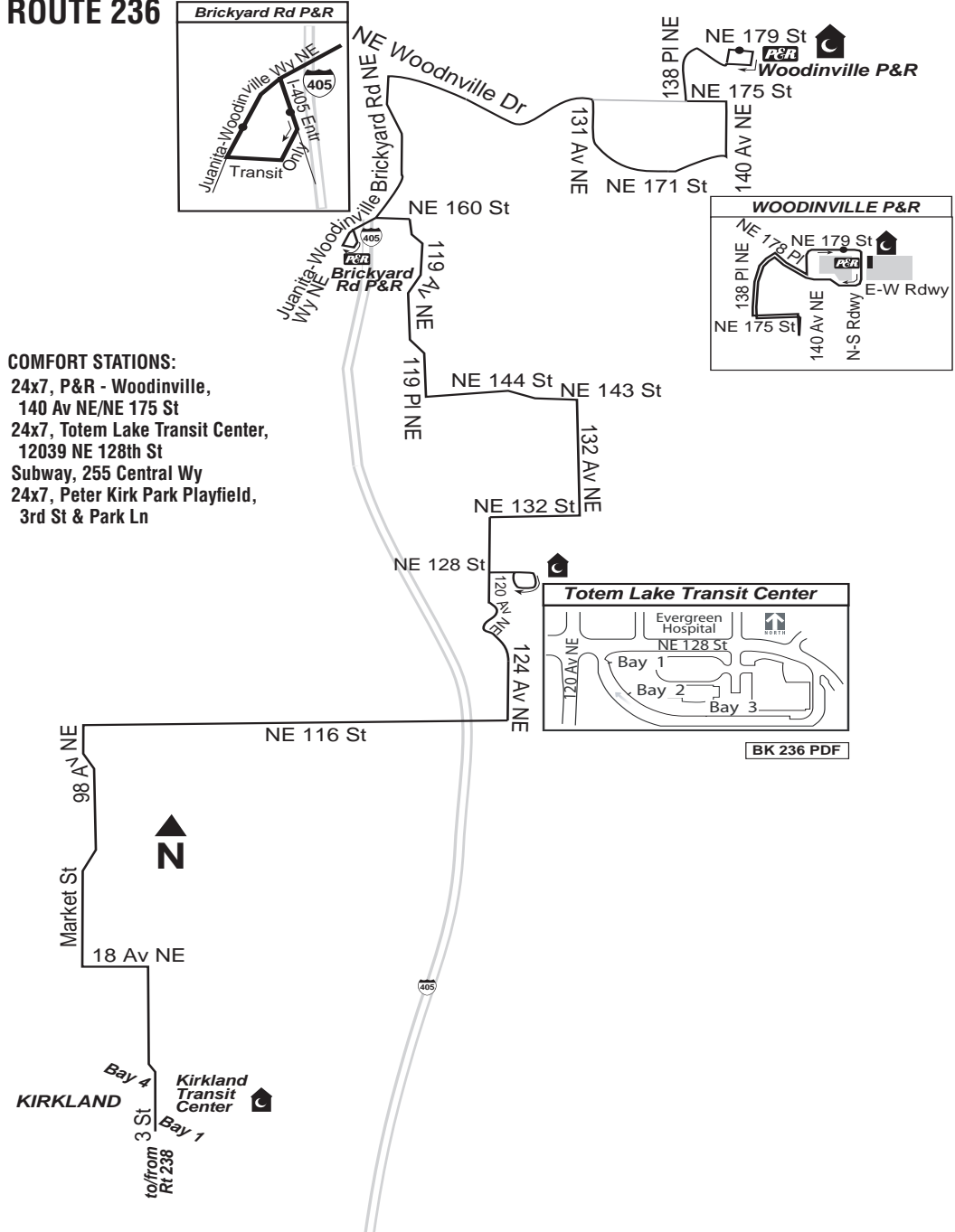
- @ Change At

**ROUTES  
200-236**

# RT. 236 (238) (Rev.10/1/11)

Major Chg: New 9/01  
 Minor Chg: 2/11, 9/08, 2/08

## ROUTE 236



Major Chg: 2/08  
Minor Chg: 10/11, 2/11, 6/09, 9/08, 2/07

(Rev.10/31/11) **RT. 236 (238)**

## ROUTE 238

**TO:**  
**Kirkland Transit  
Center Bay 1**

**FROM:**  
**University of  
Washington Bothell**

◆ South campus layover  
**C** Campus Wy NE  
**L** 110 Av NE  
**L** Upper campus loop  
(first rdwy past  
Campus Wy NE)  
**L** Campus Wy NE  
**R** 110 Av NE  
**L** Beardslee Blvd  
**R** NE 185th St  
**L** 102 Av NE  
**L** E Riverside Dr  
**R** Brickyard Rd NE  
**C** Juanita-Woodinville  
Wy NE  
**R** Juanita-Woodinville  
Wy NE (at NE 160 St/  
116 Av NE)  
**L** 100 Av NE  
**L** NE 132 St  
**R** 116 Wy NE  
**R** entr Kingsgate P&R  
**C** thru P&R  
**R** 116 Wy NE  
**L** NE 128 St  
**R** Totem Lake TC rdwy  
**C** transit center rdwy  
**2** Bay 2  
**C** thru transit center  
**L** NE 128 St  
**L** 120 Av NE  
**L** Totem Lake Blvd  
**C** 124 Av NE  
**L** NE 116 St  
**L** Slater Av NE  
**R** NE 120 St

**C** 132 Av NE  
**R** NE 80 St  
**L** 116 Av NE  
**L** NE 70 PI  
**R** entr Houghton P&R  
**R** "Bus Only" W/B rdwy  
**2** Bay 2  
**R** 116 Av NE  
**L** NE 70 PI  
**C** NE 72 PI  
**C** NE 68 St  
**R** State St  
**C** 3 St  
**2** KTC Bay 1  
**S**

**TO:**  
**University of  
Washington Bothell**

**FROM:**  
**Kirkland Transit  
Center Bay 4**

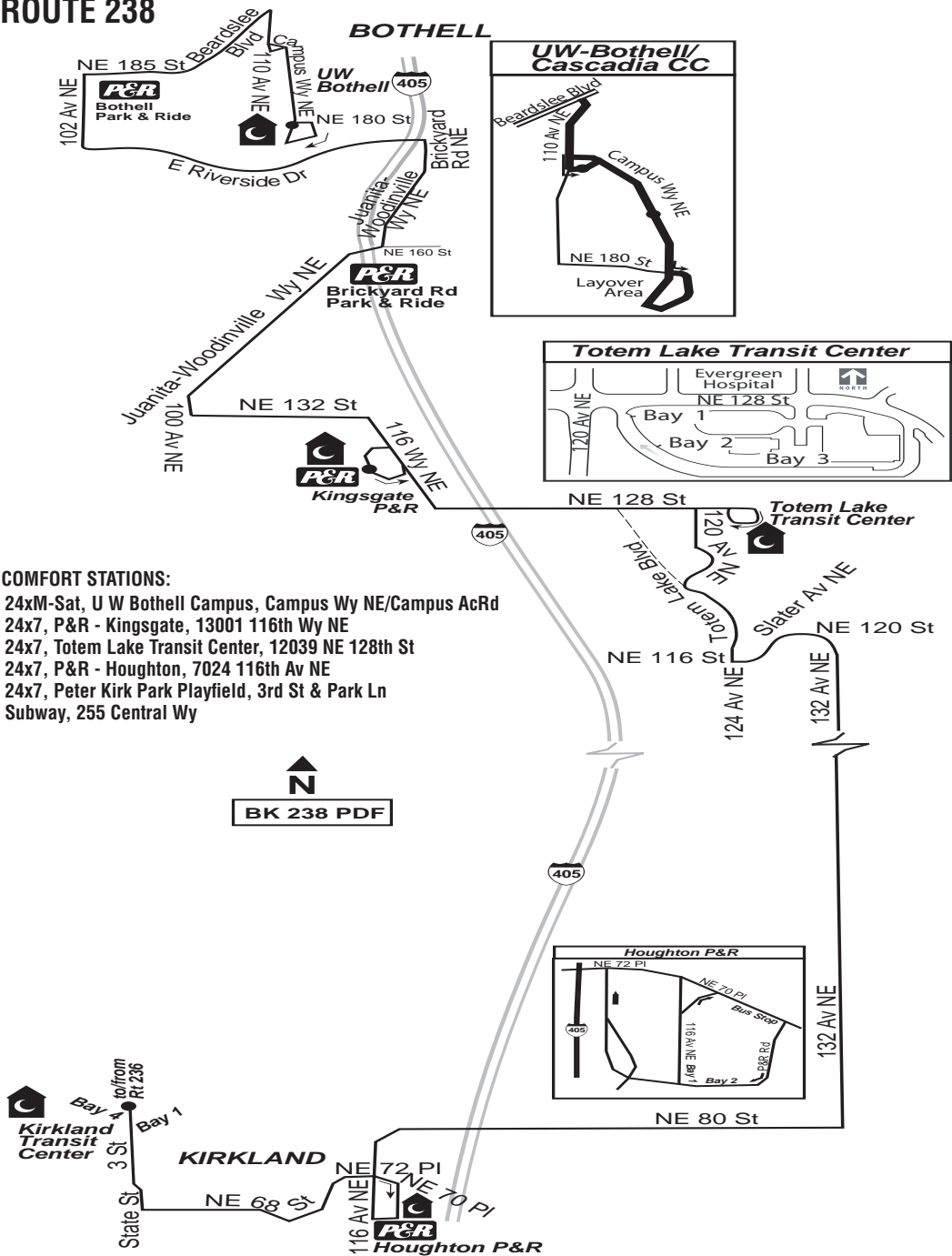
◆ KTC Bay 4  
**C** 3 St  
**C** State St  
**L** NE 68 St  
**C** NE 72 PI  
**C** NE 70 PI  
**R** entr Houghton P&R  
**R** "Bus Only" W/B lane  
**R** 116 Av NE  
**2** Bay 1  
**R** NE 80 St  
**L** 132 Av NE  
**C** NE 120 St  
**L** Slater Av NE  
**R** NE 116 St  
**R** 124 Av NE  
**C** Totem Lake Blvd  
**R** 120 Av NE  
**R** NE 128 St  
**R** Totem Lake TC rdwy  
**C** clockwise on  
transit center rdwy  
**2** Bay 1  
**C** thru transit center  
**L** NE 128 St  
**R** 116 Wy NE  
**L** entr Kingsgate P&R  
**C** thru P&R  
**L** 116 Wy NE  
**L** NE 132 St

**R** 100 Av NE  
**R** Juanita-Woodinville  
Wy NE  
**L** Juanita-Woodinville  
Wy NE (at NE 160 St/  
116 Av NE)  
**C** Brickyard Rd  
**L** East Riverside Dr  
**R** 102 Av NE  
**R** NE 185 St  
**L** Beardslee Blvd  
**R** 110 Av NE  
**L** Upper campus loop  
(first rdwy past  
Campus Wy NE)  
**R** Campus Wy NE  
**2** mid-campus stop just  
south of overhead  
pedestrian bridge  
**L** 113 Av NE  
**2** South campus layover

# RT. 236 (238) (Rev.10/31/11)

Major Chg: 2/08  
Minor Chg: 10/11, 2/11, 6/09, 9/08, 2/07

## ROUTE 238



- COMFORT STATIONS:**
- 24xM-Sat, U W Bothell Campus, Campus Wy NE/Campus AcRd
  - 24x7, P&R - Kingsgate, 13001 116th Wy NE
  - 24x7, Totem Lake Transit Center, 12039 NE 128th St
  - 24x7, P&R - Houghton, 7024 116th Av NE
  - 24x7, Peter Kirk Park Playfield, 3rd St & Park Ln
  - Subway, 255 Central Wy







# RT. 237 (Rev.6/11)

Major Chg: None  
 Minor Chg: 6/11, 6/09, 2/08, 2/07, 9/06

## ROUTE 237

**TO:**  
**BTC Bay 10**  
**FROM:**  
**Woodinville P&R**

- ◆ NE 179 St (E/B)
- R** N-S rdwy
- R** E-W rdwy
- C** NE 178 PI  
(across 140 Av)
- L** 138 PI NE
- R** NE 175 St
- R** 131 Av NE (SR-202)
- C** 132 Av NE (SR-202)
- L** entr W/B SR-522
- C** SR-522
- R** exit to S/B I-405
- C** I-405
- R** "NE 160 St" Exit (#22)
- 2** NE 160 St frwy stop
- C** entr S/B I-405  
(left to HOV lane)
- C** I-405 HOV lane
- L** "NE 128 St" transit exit
- C** entr S/B I-405 HOV  
lane
- C** I-405 HOV lane
- L** "NE 6 St" HOV exit
- R** NE 6 St
- C** entr BTC
- S** (Bay 10 drop-off only)

**TO:**  
**Woodinville P&R**  
**FROM:**  
**116 Av NE/NE 2 PI**

- ◆ 116 St NE
- L** NE 4 St
- R** 108 Av NE
- R** entr BTC (Bay 4)
- C** NE 6 St
- L** I-405 HOV  
N/B entr ramp
- C** I-405 HOV lane
- L** "NE 128 St" transit exit
- C** entr N/B HOV lane
- C** I-405 HOV lane  
(move right to reg  
lanes)
- R** "NE 160 St" Exit (#22)
- 2** NE 160 St Frwy Stop
- C** entr N/B I-405
- C** I-405
- R** "SR-522 East/SR-202/  
Monroe/Wenatchee"  
Exit (#23A)
- C** SR-522
- R** "SR-202 East/  
Woodinville/Redmond"  
exit
- C** "Transit Only" lane

- R** 132 Av NE (SR-202)
- C** 131 Av NE (SR-202)
- L** NE 175 St
- L** 138 PI NE
- R** NE 178 PI
- L** 140 Av NE
- R** N-S rdwy
- S**

**ROUTE LEGEND**

- ◆ Begin Route (on...)
- C** Continue (on...)
- L** Left
- R** Right
- S** Stop
- 2** To...

**SIGNAGE LEGEND**

@ Change At

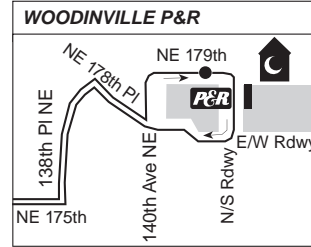
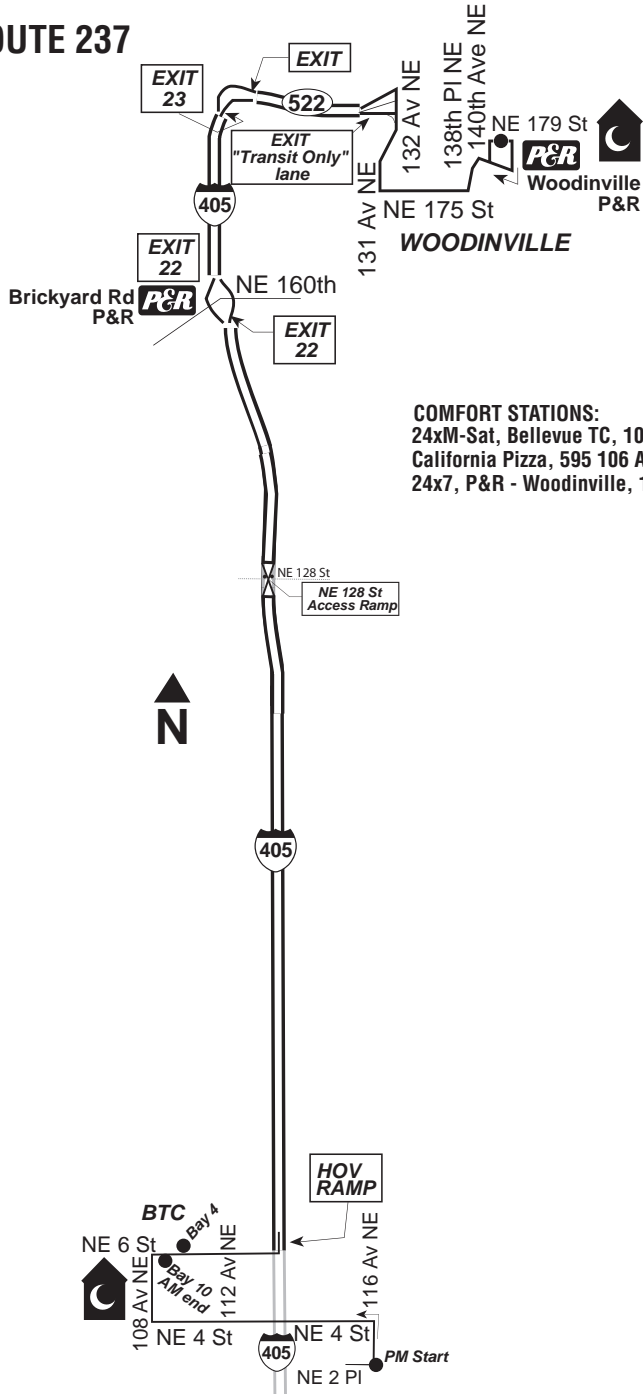
Rt	From:	To:	FRONT/SIDE	FRONT	F/S	TRAN
			Dest.	"Via"		
	From#	To#	Disp.	Disp.		DASH CODE
237	116/NE2	WOOD P&R	237 Woodinville	—	—	02BC
	WOOD P&R	BTC	237 Bellevue	—	—	02BE
<b>*METRO BASE*</b>						
	ANY TERM	BELL BASE	— BellevueBase	—	—	04D2

Major Chg: None  
 Minor Chg: 6/11, 6/09, 2/08, 2/07, 9/06

(Rev.6/11) **RT. 237**

**ROUTES  
237-255**

**ROUTE 237**



**BK 237 PDF**

**COMFORT STATIONS:**  
 24xM-Sat, Bellevue TC, 108 Av NE/NE 6 St  
 California Pizza, 595 106 Av NE  
 24x7, P&R - Woodinville, 140 Av NE/NE 175 St



# RT. 240 (Rev.10/11)

Major Chg: 9/96  
Minor Chg: 10/11, 2/10, 9/09, 2/08, 9/07

## ROUTE 240

**TO:**  
**Williams Av S/S 2 St**

**FROM:**  
**Bellevue TC**

- ◆ BTC Bay 1
- C 108 Av NE
- L NE 4 St
- R 112 Av NE
- C 112 Av SE
- L SE 8 St
- R Lake Hills Connector
- R Richards Rd
- L SE 26 St
- R 139 Av SE
- L SE 32 St
- R 140 Av SE
- L entr P&R bus loop
- 2 Bay 2
- C bus loop exit
- L 140 Av SE
- R SE Eastgate Wy
- L Richards Rd SE
- C Factoria Blvd SE
- R Coal Creek Pkwy SE
- L 119 Av SE

**Slow Order**  
20 mph or less on 119 Av SE between SE 48 St & SE 60 St

- L SE 60 St
- R 123 Av SE
- L Newcastle Wy

- R Newcastle Golf Club Rd
- L Coal Creek Pkwy SE
- C Duvall Av NE
- R NE Sunset Blvd
- L Union Av NE
- R NE 12 St
- L NE Sunset Blvd
- C NE Park Dr
- C N Park Dr
- C Logan Av N
- L Park Av N
- R Bronson Wy N
- C Bronson Wy S
- R S 2 St
- L Logan Av S
- L E-W rdwy
- 2 RTC Bay 3

**When scheduled to**  
**RTC Bay 3**

- S RTC Bay 3
- L Burnett Av S
- R S Tobin St
- R Williams Av S
- S

**When scheduled from**  
**106 Av NE/NE 8 St**

- ◆ 106 Av NE
- R NE 8 St
- R 108 Av NE
- 2 Bay 1
- C reg rte

**TO:**  
**Bellevue TC**

**FROM:**  
**Williams Av S/S 2 St**

- ◆ Williams Av S
- R S 2 St
- L Logan Av S
- L E-W rdwy
- 2 RTC Bay 4

**When scheduled from**  
**RTC Bay 4**

- ◆ RTC Bay 4
- R Burnett Av S
- L S 3 St
- L Houser Wy S
- L Mill Av S
- R Bronson Wy S
- C Bronson Wy N
- L Park Av N
- R Logan Av N
- C N Park Dr
- C NE Park Dr
- C NE Sunset Blvd
- R NE 12 St
- L Union Av NE
- R NE Sunset Blvd
- L Duvall Av NE
- C Coal Creek Pkwy SE
- R Newcastle Golf Club Rd
- L Newcastle Wy

**When scheduled from**  
**132 PI SE/Newcastle Wy**

- ◆ Newcastle Wy
- R 123 Av SE
- L SE 60 St

**R 119 Av SE**

**Slow Order**

20 mph or less on 119 Av SE between SE 60 St & SE 48 St

- R Coal Creek Pkwy SE
- L Factoria Blvd SE
- C Richards Rd
- R SE Eastgate Wy
- L 140 Av SE
- R entr P&R
- C thru P&R bus loop
- 2 Bay 1
- C bus loop exit
- R 140 Av SE
- L SE 32 St
- R 139 Av SE
- L SE 26 St
- R Richards Rd
- L Lake Hills Connector
- L SE 8 St
- R 112 Av SE
- C 112 Av NE
- L NE 4 St
- R 106 Av NE
- R NE 8 St
- R 108 Av NE
- S BTC Bay 1 (back of bay)

**When scheduled to 106 Av NE/NE 8 St (deadhead)**

- C 108 Av NE
- R NE 4 St
- R 106 Av NE
- S (nearside NE 8 St)

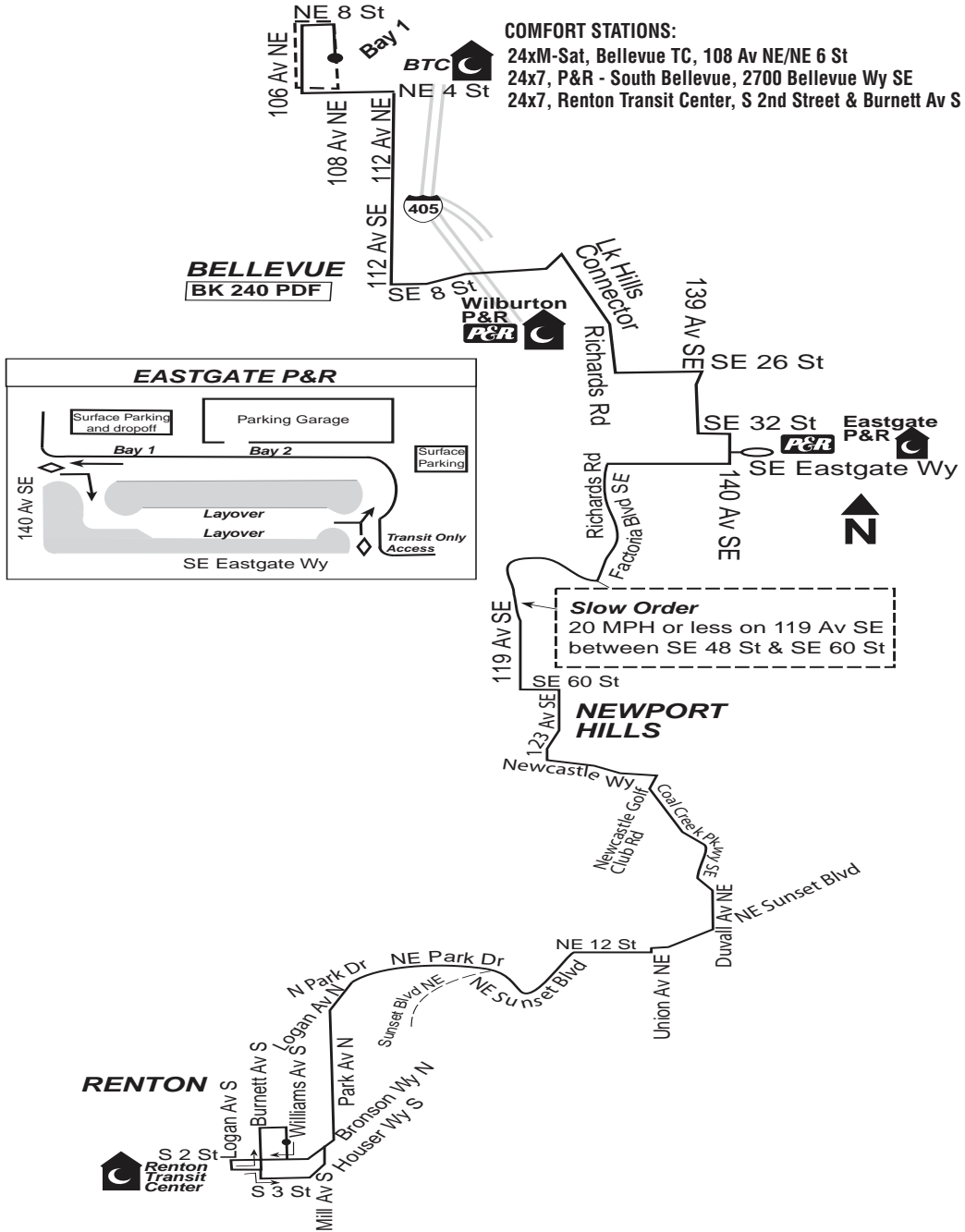
Rt	From:	To:	FRONT/SIDE	FRONT	F/S	TRAN
			Dest.	"Via"		
	Rt#	Disp.	Disp.			
240	WILLS2ST	BTC	240 Bellevue TC	—	—	05E5
	BTC	WILLS2ST	240 Renton	—	—	079C
<b>*METRO BASE*</b>						
	ANY TERM	SO BASE	— South Base	—	—	04D9

Major Chg: 9/96  
 Minor Chg: 10/11, 2/10, 9/09, 2/08, 9/07

(Rev.10/1/11) **RT. 240**

**ROUTES  
237-255**

**ROUTE 240**



# RT. 242 (Rev.2/02)

Major Chg: None  
Minor Chg: 2/02

## ROUTE 242

**TO:**

**Overlake P&R**

**FROM:**

**5 Av NE/NE 165 St**

- ◆ 5 Av NE
- R NE 103 St
- L entr NTC (Bay 4)
- L NE 100 St
- R 5 Av NE
- C Weedin PI NE
- R 8 Av NE
- R NE 65 St
- L NE Ravenna Blvd
- R entr S/B I-5 (reg lanes)
- C I-5 (reg lanes)
- L entr "SR-520 East/  
Bellevue/Kirkland" Exit  
(#168B)
- C SR-520
- R "North/148 Av NE" exit
- C 148 Av NE
- R NE 51 St

- R 156 Av NE
- L NE 40 St
- R 159 Av NE
- C NE 36 St
- L 157 Av NE  
(Microsoft Wy)
- R NE 31 St
- L 156 Av NE
- R Bel-Red Rd
- R NE 24 St
- R 152 Av NE
- R entr Overlake P&R
- S (loop layover)

**TO:**

**5 Av NE/NE 165 St**

**FROM:**

**Overlake P&R**

- ◆ layover
- C thru P&R  
(counterclockwise)
- L 152 Av NE
- L NE 24 St
- L Bel-Red Rd
- L 156 Av NE
- R NE 31 St
- C Microsoft Wy  
(157 Av NE)
- R NE 36 St
- C 159 Av NE
- L NE 40 St
- R 156 Av NE
- L NE 51 St
- L 148 Av NE
- R entr W/B SR-520
- C SR-520
- R "I-5 North/Vancouver  
BC/Roanoke St" exit
- C "I-5 North/Vancouver  
BC" exit

- C I-5
- R "Ravenna Blvd/NE 65  
St" Exit (#170)
- C 8 Av NE
- L Weedin PI NE
- C 5 Av NE
- L NE 100 St
- R entr NTC (Bay 1)
- R NE 103 St
- L 5 Av NE
- 2 NE 165 St stop

### ROUTE LEGEND

- ◆ Begin Route (on...)
- C Continue (on...)
- L Left
- R Right
- S Stop
- 2 To...

### SIGNAGE LEGEND

@ Change At

Rt	From:	To:	FRONT/SIDE	FRONT	F/S	TRAN
			Dest.	"Via"		
			Rt# Disp.	Disp.	DASH CODE	
242	5NE/165	OVLK P&R	242 Overlake	Northgate	---	077B
		@NGT CTR	242 Overlake	---	---	07C5
	OVLK P&R	5NE/165	242 Ridgecrest	Northgate	---	05A5
<b>*Metro Base*</b>						
	ANY TERM	BELL BASE	— Bellevue Base	---	---	04D2
		EAST BASE	— East Base	---	---	04D4

Major Chg: None  
 Minor Chg: 2/02

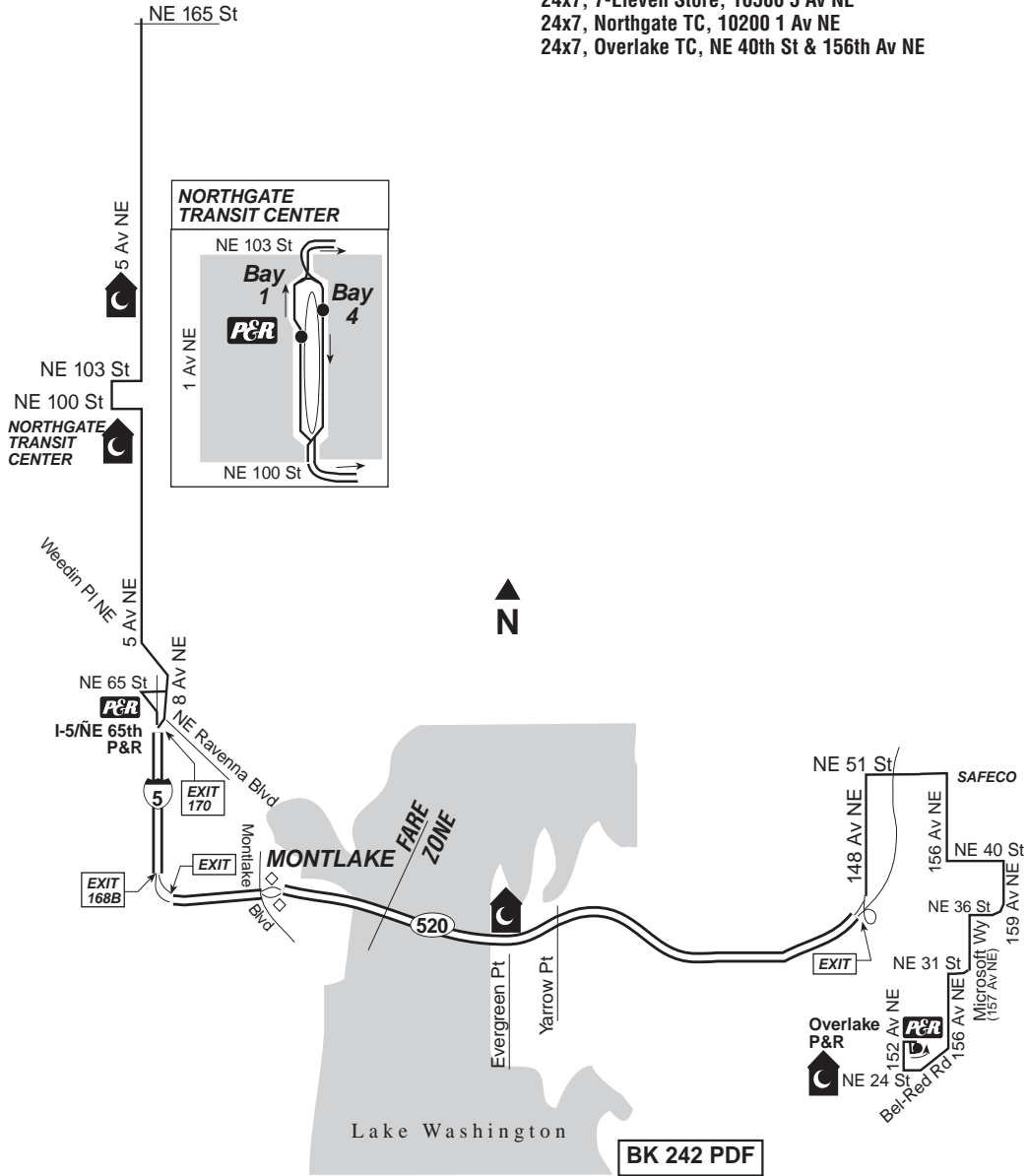
(Rev.2/02) **RT. 242**

**ROUTES  
 237-255**

**ROUTE 242**

**COMFORT STATIONS:**

- 24x7, 7-Eleven Store, 16506 5 Av NE
- 24x7, Northgate TC, 10200 1 Av NE
- 24x7, Overlake TC, NE 40th St & 156th Av NE



# RT. 243 (Rev.10/11)

Major Chg: None  
Minor Chg: 10/11, 2/08

## ROUTE 243

**TO:**  
**118 Av SE/SE 8 St**  
**FROM:**  
**5 Av NE/NE 148 St**

- ◆ 5 Av NE  
(ns NE 148 St)
- L Roosevelt Wy NE
- L NE 125 St
- R 30 Av NE
- R Lake City Wy NE
- L Ravenna Av NE  
(just past NE 95 St)
- C 25 Av NE
- C Montlake Blvd NE
- C Montlake Blvd E
- 2 Montlake Station Stop
- R entr E/B SR-520 (Bus/  
Carpool lane)
- C SR-520
- R "Bellevue" exit
- R Bellevue Wy NE
- L NE 10 St
- R 108 Av NE
- 2 BTC Bay 1
- C 108 Av NE
- L NE 4 St
- R 112 Av NE
- C 112 Av SE
- L SE 8 St
- 2 P&R stop

**TO:**  
**5 Av NE/NE 145 St**  
**FROM:**  
**SE 8 St Freeway Stop**

- ◆ SE 8 St Freeway Stop
- R SE 8 St
- R 112 Av SE
- C 112 Av NE
- L NE 6 St
- 2 BTC Bay 8
- R 108 Av NE
- L NE 10 St
- R Bellevue Wy NE
- R entr W/B SR-520
- C SR-520
- R "Montlake Blvd" exit
- C Montlake Blvd NE
- L 25 Av NE
- C Ravenna Av NE
- L Lake City Wy NE (N/B)  
(just beyond NE 92 St)
- L 30 Av NE
- L NE 125 St
- R Roosevelt Wy NE
- R 5 Av NE
- S (fs NE 145 St)

### ROUTE LEGEND

- ◆ Begin Route (on...)
- C Continue (on...)
- L Left
- R Right
- S Stop
- 2 To...

### SIGNAGE LEGEND

@ Change At

Rt	From:	To:	FRONT/SIDE	FRONT	F/S	TRAN
			Dest.	"Via"		
	Rt#	Disp.	Disp.			
243	5 NE/NE145	114/SE8	243 Bellevue	Via SR-520	---	0783
	114 SE/SE8	5NE/148	243 Jacksn Pk	Lake City	---	07D1
<b>*METRO BASE*</b>						
	ANY TERM	BELL BASE	---	BellevueBase	---	04D2

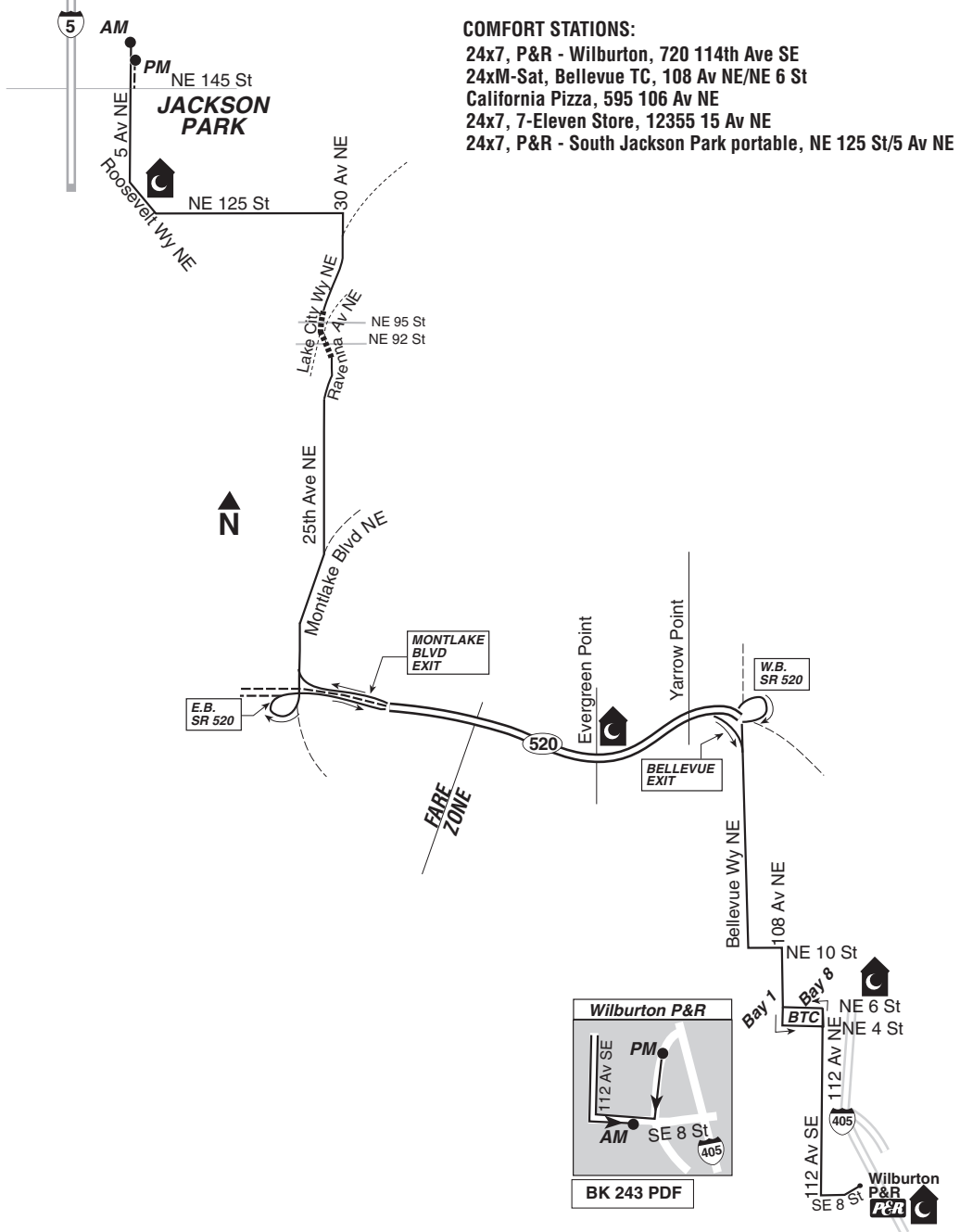


Major Chg: None  
 Minor Chg: 10/11, 2/08

(Rev.2/15/12) **RT. 243**

**ROUTES  
 237-255**

**ROUTE 243**



# RT. 244 (Rev.2/2/12)

Major Chg: 9/08, 6/06  
Minor Chg: 9/09, 2/09, 9/08, 2/07

## ROUTE 244 Peak Hour Service

**TO: Overlake  
Transit Center**

**FROM: Kenmore P&R**

- ◆ P&R lot (inside)
- R** Bothell Wy (SR-522)
- L** 68 Av NE
- C** Juanita Dr NE
- L** NE 153 PI
- C** NE 155 St
- C** NE 155 PI
- C** NE 155 St
- R** 84 Av NE
- L** NE 132 St
- L** 87 Av NE
- R** NE 134 St
- R** NE 135 St
- C** 132 PI NE
- L** NE 124 St
- R** Willows Rd NE
- R** 148 Av NE
- L** NE 40 St
- R** 156 Av NE
- R** entr Overlake TC
- 2** Bay 6 (If intended drop-off bay is occupied, proceed to Bay 5 to discharge passengers.)
- C** thru OTC
- 2** layover

### Safety Stop

Farside 93 Av NE and before crest of hill, test brakes and check air pressure (90 lbs.)

- C** NE 136 St
- C** NE 137 St
- R** 100 Av NE
- L** NE 124 St
- L** 116 Av NE
- C** 116 Wy NE
- L** entr Kingsgate P&R
- C** thru P&R
- L** 116 Wy NE
- R** NE 132 St
- R** 132 Ave NE

**FROM: Overlake  
Transit Center**

**TO: Kenmore P&R**

- ◆ layover
- C** thru OTC
- 2** Bay 6
- C** bus loop
- L** 156 Av NE
- L** NE 40 St
- R** 148 Av NE
- L** Willows Rd NE
- L** NE 124 St
- R** 132 PI NE
- C** 132 Av NE
- L** NE 132 St
- L** 116 Wy NE
- R** entr Kingsgate P&R
- C** thru P&R
- R** 116 Wy NE
- C** 116 Av NE
- R** NE 124 St
- R** 100 Av NE
- L** NE 137 St
- C** NE 136 St
- C** NE 134 St
- L** 87 Av NE
- R** NE 132 St
- R** 84 Av NE
- L** NE 155 St
- C** NE 155 PI
- C** NE 155 St
- C** NE 153 PI
- R** Juanita Wy NE
- C** 68 Av NE
- R** NE Bothell Wy
- S** (fs 73 Av NE)

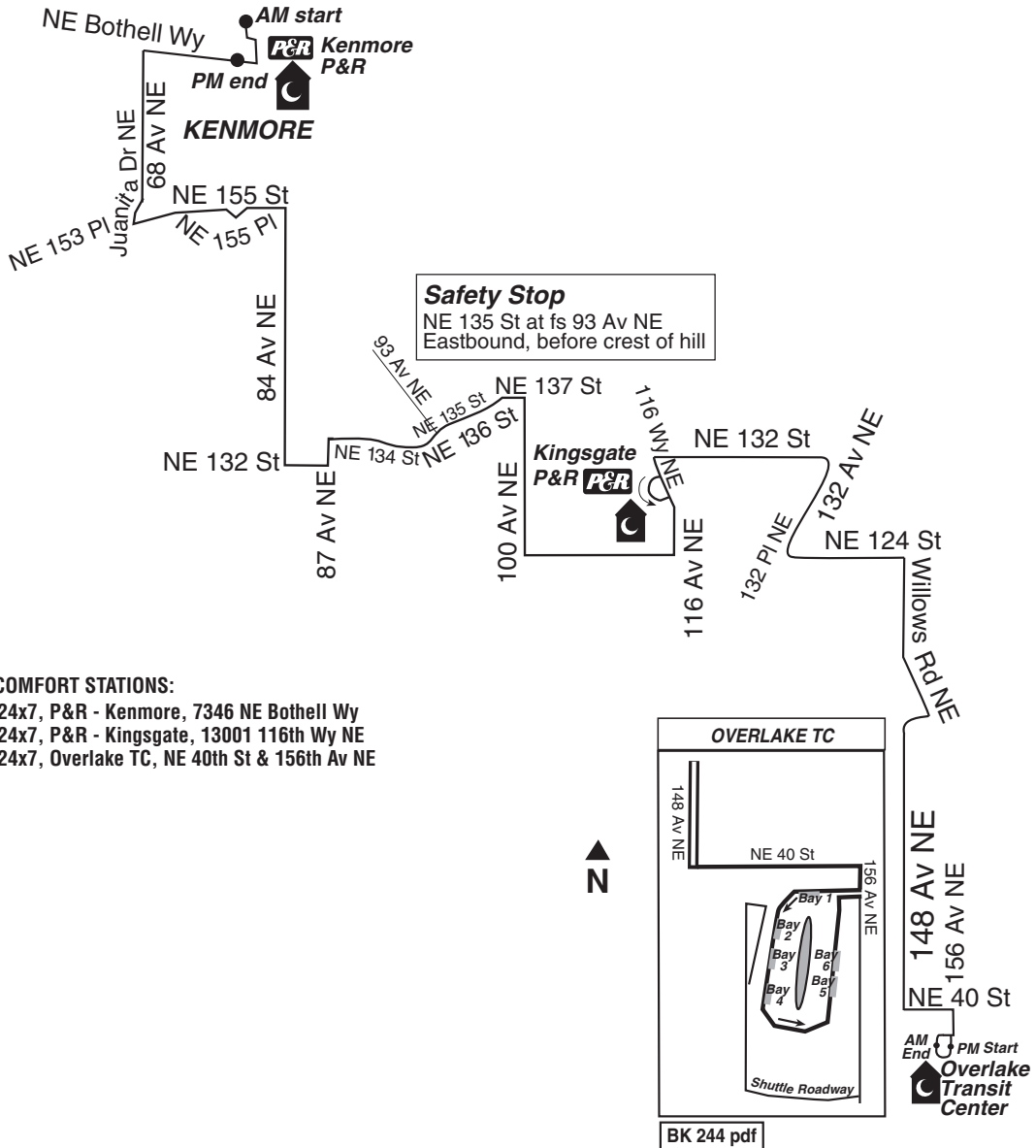
Rt	From:	To:	FRONT/SIDE	FRONT	F/S	TRAN
			Dest. Rt# Disp.	"Via" Disp.		
244	KENP&R	520/NE40	244 Overlake	Kingsgate	---	0730
	OVLK TC	BTH/NE73	244 Kenmore	Kingsgate	---	0732
<b>*METRO BASE*</b>						
	ANY TERM	BELL BASE	— Bellevue	Base	—	04D2

Major Chg: 9/08, 6/06  
 Minor Chg: 9/09, 2/09, /08, 2/07

(Rev.9/09) **RT. 244**

**ROUTES  
237-255**

**ROUTE 244**



**COMFORT STATIONS:**  
 24x7, P&R - Kenmore, 7346 NE Bothell Wy  
 24x7, P&R - Kingsgate, 13001 116th Wy NE  
 24x7, Overlake TC, NE 40th St & 156th Av NE

# RT. 245 (Rev.10/11)

Major Chg: New 9/01  
Minor Chg: 10/11, 2/11, 9/09, 6/09, 2/09, 9/08, 2/08

## ROUTE 245

**TO:**  
**124 Av SE/SE 44 St**  
**FROM:**  
**Kirkland TC Bay 4**

◆ KTC Bay 4

**When scheduled from Central Wy/6 St**

◆ 6 St/4 Av zone

L 7 Av

L 6 St

R Central Wy

C Central Wy

L 3 St

2 KTC Bay 4

C 3 St

L Kirkland Av

C Kirkland Wy

R 6 St

C 6 St S

L NE 68 St

C NE 72 PI

C NE 70 PI

C NE 70 St

C NE 70 PI

C NE Old Redmond Rd

R 148 Av NE

L NE 51 St

R 156 Av NE

R Main St

L 140 Av SE

L 145 PI SE

R SE 24 St

(north entr Bellevue College)

C Kelsey Creek Rd (main rdwy)

L Tye River Rd

R Coal Creek Rd

L SE 28 St (at traffic circle)

R 148 Av SE

C 150 Av SE

R SE Eastgate Wy

R entr P&R (bus only)

C thru bus loop to Bay 1

C bus loop exit

R 140 Av SE

R SE 32 St

R 142 PI SE

R SE 36 St

L Factoria Blvd SE

R Coal Creek Pkwy SE

R 124 Av SE

S

**When not scheduled thru Bellevue College**

operate reg rte

2 145 PI SE

L SE 24 St

R 148 Av SE

C reg rte

**TO: Kirkland Transit Transit Center Bay 4**

**FROM:**  
**124 Av SE/SE 44 St**

◆ 124 Av SE

R SE 41 PI

L Factoria Blvd SE

R SE 36 St

L 142 PI SE

L SE 32 St

L 140 Av SE

L entr P&R

C thru bus loop to Bay 2

C bus loop exit

L 140 Av SE

L SE Eastgate Wy

L 150 Av SE

C 148 Av SE

L SE 28 St

R Coal Creek Rd (at traffic circle)

L Tye River Rd

C Kelsey Creek Rd (main rdwy)

L 145 PI SE

R 140 Av SE

R Main St

L 156 Av NE

2 OTC Bay 8

L NE 51 St

R 148 Av NE

L NE Old Redmond Rd

C NE 70 PI

C NE 70 St

C NE 70 PI

L entr Houghton P&R

R "Bus only" W/B rdwy

2 Bay 2

R 116 Av NE

L NE 70 PI

C NE 72 PI

C NE 68 PI

R 6 St S

C 6 St

L Central Wy

L 3 St

2 KTC Bay 4

**When not scheduled thru Bellevue College**

operate reg rte

2 148 Av SE

L SE 24 St

R 145 PI SE

C reg rte

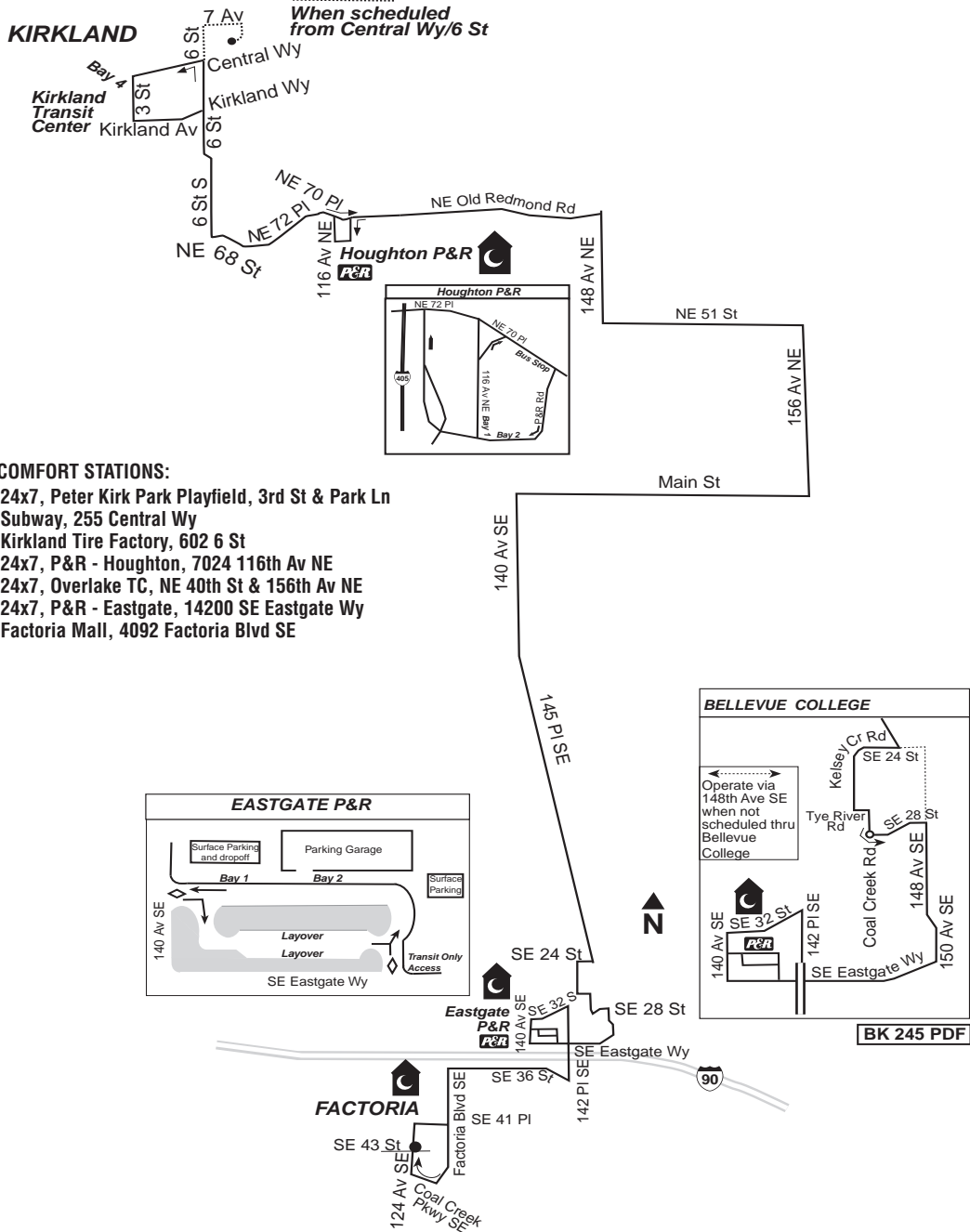
Rt	From:	To:	FRONT/SIDE Dest. Rt# Disp.	FRONT "Via" Disp.	F/S	TRAN DASH CODE
245	KTC	124SE44	245 Factoria	Crossroads	—	0760
		KTC/BAY4				
		@156/NE8	245 Factoria	—	—	0726
	124SE/44	KTC	245 Kirkland	Crossroads		0775
		KTC/BAY4				
<b>*METRO BASE*</b>						
	ANY TERM	BELL. BASE	Bell Base	—	—	04D2

Major Chg: New 9/01  
 Minor Chg: 10/11, 2/11, 9/09, 6/09, 2/09, 9/08, 2/08

(Rev. 10/11) **RT. 245**

**ROUTES  
 237-255**

**ROUTE 245**



**COMFORT STATIONS:**

- 24x7, Peter Kirk Park Playfield, 3rd St & Park Ln
- Subway, 255 Central Wy
- Kirkland Tire Factory, 602 6 St
- 24x7, P&R - Houghton, 7024 116th Av NE
- 24x7, Overlake TC, NE 40th St & 156th Av NE
- 24x7, P&R - Eastgate, 14200 SE Eastgate Wy
- Factoria Mall, 4092 Factoria Blvd SE

# RT. 246 (Rev.10/1/11)

Major Chg: New 9/96  
Minor Chg: 10/11, 6/10, 6/09, 2/08

## ROUTE 246

**TO: Eastgate P&R**

**FROM:**

**98 Av NE/NE 23 St**

- ◆ NE 23 St
- R 98 Av NE
- R NE 24 St
- R 100 Av NE
- L NE 8 St
- R 108 Av NE
- 2 Bay 1
- C 108 Av NE
- L Main St
- R 112 Av SE
- L SE 8 St
- R 121 Av SE
- C 123 Av SE
- C SE 27 St
- L 128 Av SE
- R SE 26 PI
- C SE 26 St
- R Richards Rd
- C Factoria Blvd SE
- L SE Newport Wy
- R Somerset Blvd SE
- L Highland Dr
- C 148 Av SE
- C 150 Av SE
- L SE Eastgate Wy
- R entr P&R (bus only)
- C thru bus loop
- 2 Bay 2

**When scheduled to  
Eastgate P&R layover**

- C thru P&R loop
- 2 Layover A

**When scheduled from  
124 Av SE/SE 44 St**

- ◆ 124 Av SE (N/B)
- R SE 41 PI
- R Factoria Blvd SE
- C reg rte
- 2 Eastgate P&R bus loop
- S Bay 2

**TO:**

**98 Av NE/NE 23 St**

**FROM: Eastgate P&R**

- ◆ Layover A
- C thru bus loop
- 2 Bay 1
- C bus loop exit
- L 140 Av SE
- L SE Eastgate Wy
- R 150 Av SE
- C 148 Av SE
- C Highland Dr
- R Somerset Blvd SE
- L SE Newport Wy
- R Factoria Blvd SE
- C Richards Rd
- L SE 26 St
- C SE 26 PI
- L 128 Av SE
- R SE 27 St
- C 123 Av SE
- C 121 Av SE
- L SE 8 St
- R 112 Av SE
- L Main St
- R 108 Av NE
- C BTC Bay 12
- C 108 Av NE
- L NE 8 St
- R 100 Av NE
- L NE 23 St
- S (ns 98 Av NE)

Rt	From:	To:	FRONT/SIDE	FRONT	F/S	TRAN
			Dest.	"Via"		
	Rt#	Disp.	Rt#	Disp.	DASH	CODE
246	EGATE P&R	98AV/NE23	246 Bellevue	---	---	00FF
	98AV/NE23	EGATE P&R	246 Eastgate P&R	BTC	---	0100
		@BTC	246 Eastgate P&R	---	---	01ED
	124SE/SE44	EGATE P&R	246 Eastgate P&R	---	---	01ED
<b>*METRO BASE*</b>						
	ANY TERM	EAST BASE	---	East Base	---	04D4

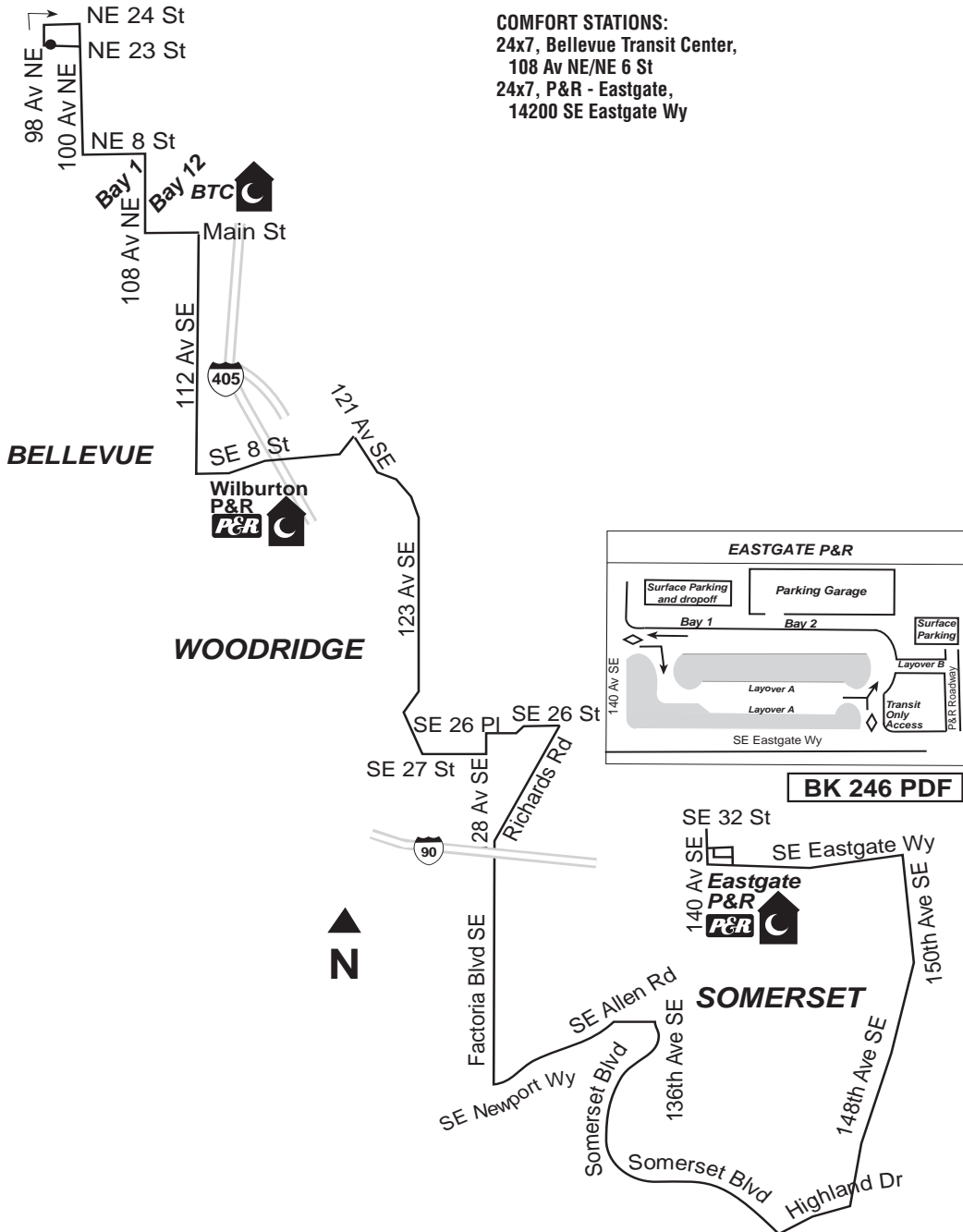
Major Chg: New 9/96  
 Minor Chg: 10/11, 6/10, 6/09, 2/08

(Rev. 10/1/11) **RT. 246**

**ROUTES  
 237-255**

**ROUTE 246**

**COMFORT STATIONS:**  
 24x7, Bellevue Transit Center,  
 108 Av NE/NE 6 St  
 24x7, P&R - Eastgate,  
 14200 SE Eastgate Wy



**BK 246 PDF**

# RT. 248 (Rev.2/19/11)

Major Chg: New 2/08  
Minor Chg: 2/11, 9/09

## ROUTE 248

**TO: Kirkland Transit Center Bay 1**

**FROM: Avondale PI NE/Avondale Rd NE**

- ◆ Avondale Place NE
- L Avondale Rd NE
- L NE Union Hill Rd
- R 178 PI NE
- L entr Bear Creek P&R
- C thru P&R (passenger pick-up rdwy)
- R 178 PI NE
- L NE Union Hill Rd
- L Avondale Wy NE
- R NE Redmond Wy
- R 164 Av NE (SR-202)
- L NE 83 St
- 2 RTC Bay #4
- L 161 Av NE
- R NE Redmond Wy
- C NE 85 St
- L 6 St
- R Kirkland Wy
- C Kirkland Av
- R 3 St
- 2 KTC Bay 1

**TO: Avondale PI NE/Avondale Rd NE**

**FROM: Kirkland Transit Center Bay 1**

- ◆ KTC Bay 1
- C 3 St
- R Central Wy
- C NE 85 St
- C NE Redmond Wy
- L 161 Av NE
- R NE 83 St
- 2 Redmond TC Bay 2
- C NE 83 St
- R 164 Av NE
- L Cleveland St
- R NE Redmond Wy
- L Avondale Wy NE
- R NE Union Hill Rd (NE 80 St)
- R 178 PI NE
- L entr Bear Creek P&R

- C thru P&R (passenger pick-up rdwy)
- R 178 PI NE
- L NE Union Hill Rd
- R Avondale Rd NE
- R Avondale PI NE
- S

### ROUTE LEGEND

- ◆ Begin Route (on...)
- C Continue (on...)
- L Left
- R Right
- S Stop
- 2 To...

### SIGNAGE LEGEND

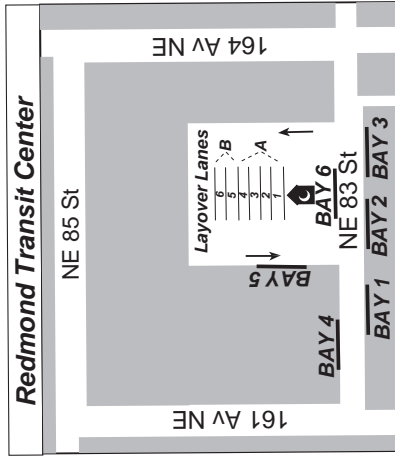
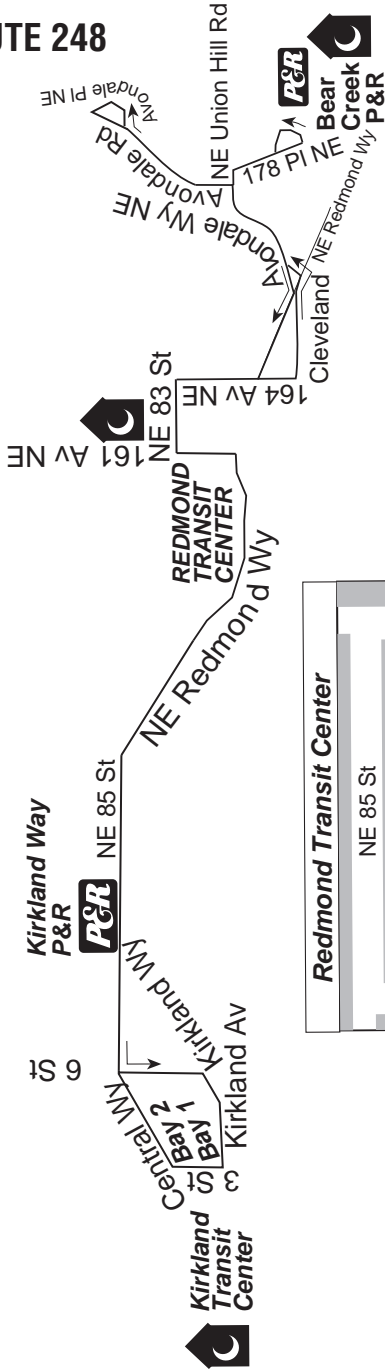
@ Change At

Rt	From:	To:	FRONT/SIDE	FRONT	F/S	TRAN
			Dest.	"Via"		
			Rt# Disp.	Disp.		
248	KTC	AVONAVON	248 Avondale	Redmond TC	—	076F
	AVON	AVON KTC	248 Kirkland TC	Redmond	—	AE
		@NE83/16/	248 Kirkland TC	—	—	BO
		NE248				
<b>*METRO BASE*</b>						
	ANY TERM	BELL BASE	—	BellevueBase	—	04D2



Major Chg: New 2/08  
 Minor Chg: 2/11, 9/09

# ROUTE 248



- COMFORT STATIONS:**
- 24x7, Peter Kirk Park Playfield, 3rd St & Park Ln
  - Subway, 255 Central Wy
  - Kirkland Tire Factory, 602 6 St
  - 24x7, Redmond TC, 8178 161st Av NE
  - 24x7, Shell Gas, 11520 Avondale Rd

(Rev.2/19/11) **RT. 248**

**ROUTES  
237-255**

# RT. 249 (Rev.10/15/11)

Major Chg: None  
Minor Chg: 10/11, 6/10, 2/10, 6/09, 2/09, 9/08, 2/08, 2/07

## ROUTE 249

**TO: Overlake TC**

**FROM:**

**S Bellevue P&R**

**Note: For safety reasons, do not board or deboard customers at S Bellevue P&R layover.**

◆ P&R transit rdwy south of crosswalk at east (left) curb

- S** Bay 2
- C** thru P&R
- L** Bellevue Wy SE
- R** SE 30 St
- C** 113 Av SE
- C** SE 34 St
- L** 108 Av SE
- R** 106 Av SE
- L** SE 30 St
- R** 105 Av SE
- L** SE 28 St
- R** 104 Av SE
- R** SE 10 St
- L** Bellevue Wy SE
- R** Main St
- L** 108 Av NE
- 2** BTC Bay 12
- C** 108 Av NE
- L** NE 10 St
- R** Bellevue Wy NE
- C** Lk Washington Blvd NE
- R** Northup Wy
- L** 108 Av NE
- L** S Kirkland P&R
- C** thru loop (counterclockwise)
- 2** stop
- L** E-W rdwy
- R** 108 Av NE
- L** Northup Wy
- C** NE 20 St
- L** 140 Av NE

- R** NE 24 St
- L** NE 29 PI
- L** 148 Av NE
- R** NE 36 St
- C** NE 31 St
- R** 152 Av NE
- L** NE 24 St
- L** W Lk Samm Pkwy NE
- L** NE 40 St
- L** 156 Av NE
- R** entr Overlake TC
- 2** OTC Bay 3
- C** thru OTC
- S** (layover)

**TO: S Bellevue P&R**

**FROM: Overlake TC**

- ◆ OTC layover
- C** bus loop
- 2** OTC Bay 3
- C** thru OTC
- L** 156 Av NE
- R** NE 40 St
- R** W Lk Samm Pkwy NE
- R** NE 24 St
- R** 152 Av NE
- C** 152 Av NE
- L** NE 31 St
- C** NE 36 St
- L** 148 Av NE
- R** NE 29 PI
- R** NE 24 St
- L** 140 Av NE
- R** NE 20 St
- C** Northup Wy
- R** 108 Av NE
- L** entr S Kirkland P&R
- C** thru loop (counterclockwise)
- 2** stop
- L** east-west rdwy
- R** 108 Av NE
- R** NE 38 PI
- L** Lk Wash Blvd NE
- C** Bellevue Wy NE
- L** NE 10 St
- R** 108 Av NE
- 2** BTC bay 1

- C** 108 Av NE
- R** Main St
- L** Bellevue Wy SE
- R** 104 Av SE
- L** SE 28 St
- R** 105 Av SE
- L** SE 30 St
- R** 106 Av SE
- L** 108 Av SE
- R** SE 34 St
- L** 112 Av SE
- L** Bellevue Wy SE
- S** Bay 1
- R** North entr S Bellevue P&R
- R** north-south transit rdwy
- S** layover stop north of crosswalk at east (left) curb

**Note: For safety reasons, do not board or deboard customers at S Bellevue P&R layover.**

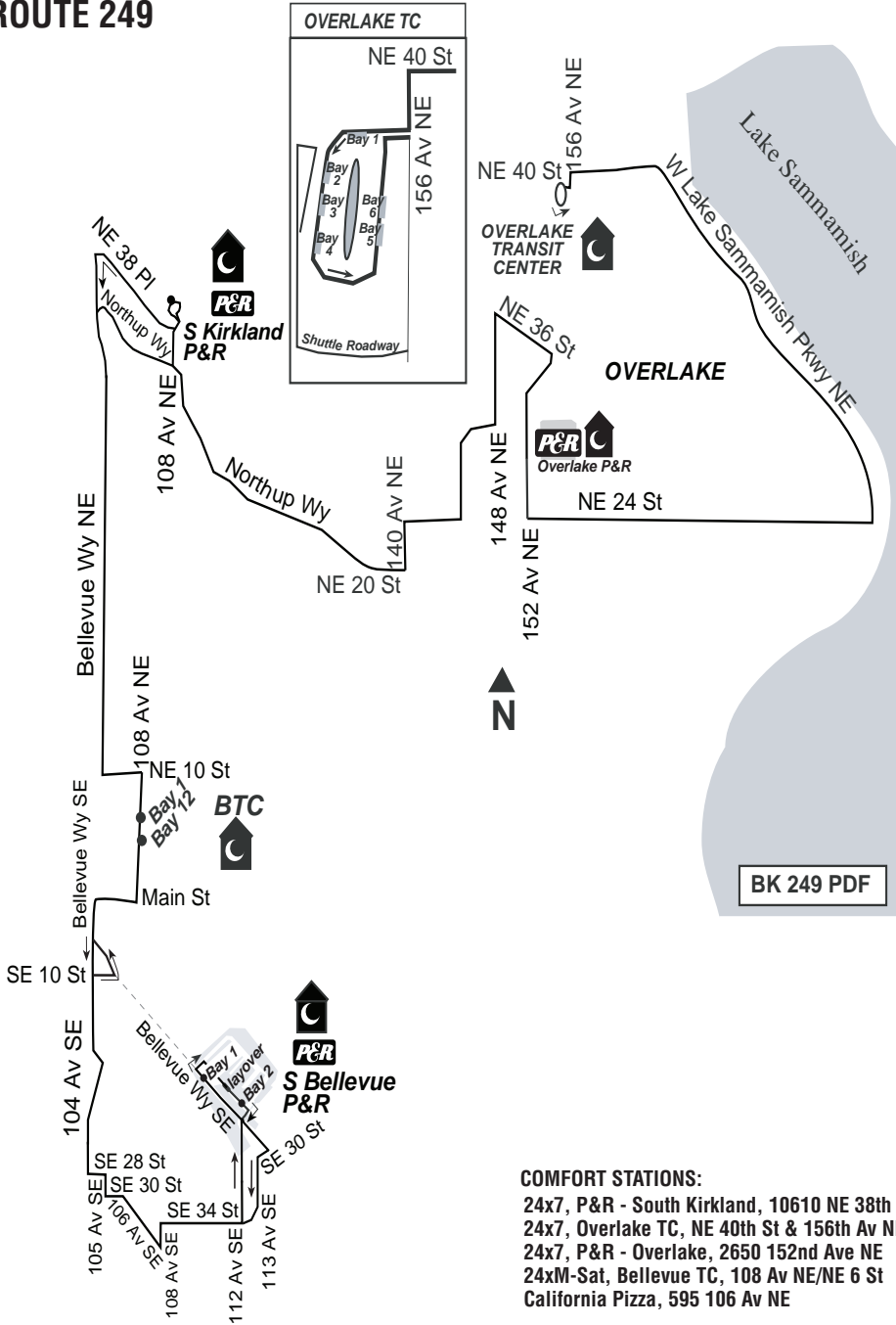
		FRONT/SIDE	FRONT		
Rt	From:	To:	Dest. Rt# Disp.	"Via" Disp.	F/S TRAN DASH CODE
249	OVTC	S BEL P&R	249 S Bell. P&R	S Kirk P&R	— 0102
			249 S Bell P&R	—	— 0103
	S BEL P&R	OVTC	249 Overlake TC	S Kirk P&R	— 0787
		@ SKIRKPR	249 Overlake TC	—	— 0774
<b>*METRO BASE*</b>					
	ANY TERM	BELL BASE	— Bellevue Base	—	— 04D2

Major Chg: None  
 Minor Chg: 10/11, 6/10, 2/10, 6/09, 2/09, 9/08, 2/08, 2/07

(Rev.10/15/11) **RT. 249**

**ROUTES  
237-255**

**ROUTE 249**



**COMFORT STATIONS:**  
 24x7, P&R - South Kirkland, 10610 NE 38th Pl  
 24x7, Overlake TC, NE 40th St & 156th Av NE  
 24x7, P&R - Overlake, 2650 152nd Ave NE  
 24xM-Sat, Bellevue TC, 108 Av NE/NE 6 St  
 California Pizza, 595 106 Av NE

# RT. 250 (Rev.10/1/11)

**Major Chg: None**  
**Minor Chg: 10/11, 2/11, 9/10, 6/10, 2/08, 9/07, 6/07, 2/07**

## ROUTE 250

**TO: Overlake TC**

**FROM: Atlantic Base  
 NW Yard Lane N11**

- ◆ NW Yard Lane N11
- R** 6 Av S
- L** Airport Wy S
- R** 5 Av S
- L** S Washington St
- R** 4 Av S
- C** 4 Av
- R** Olive Wy
- L** entr N/B I-5
- C** I-5
- R** "SR-520/Bellevue/  
Kirkland" Exit (#168B)
- C** SR-520
- R** "North/148 Av NE" exit
- R** 148 Av NE
- R** NE 36 St
- C** NE 31 St
- R** 152 Av NE
- L** NE 24 St
- L** W Lk Samm Pkwy NE
- L** NE 40th St
- L** 156 Av NE
- R** entr Overlake TC
- S** (OTC Bay 4)

**TO:**

**5 Av S/S Jackson St**

**FROM: Overlake TC**

- ◆ TC layover
- C** thru OTC
- 2** Bay 4
- C** thru OTC
- L** 156 Av NE
- R** NE 40 St
- R** W Lk Samm Pkwy
- R** NE 24 St
- R** 152 Av NE
- L** NE 31 St
- C** NE 36 St
- L** 148 Av NE
- R** entr W/B SR-520
- C** SR-520
- L** entr "I-5 South/  
Seattle/Portland"
- C** I-5
- R** "Stewart St/Denny Wy"  
Exit (#166)
- C** Stewart St
- L** 5 Av (ns monorail pillars)
- C** 5 Av (right lane when  
clear of pillars)
- C** 5 Av S
- S** (S Jackson St)

### ROUTE LEGEND

- ◆ Begin Route (on...)
- C** Continue (on...)
- L** Left
- R** Right
- S** Stop
- 2** To...

### SIGNAGE LEGEND

@ Change At

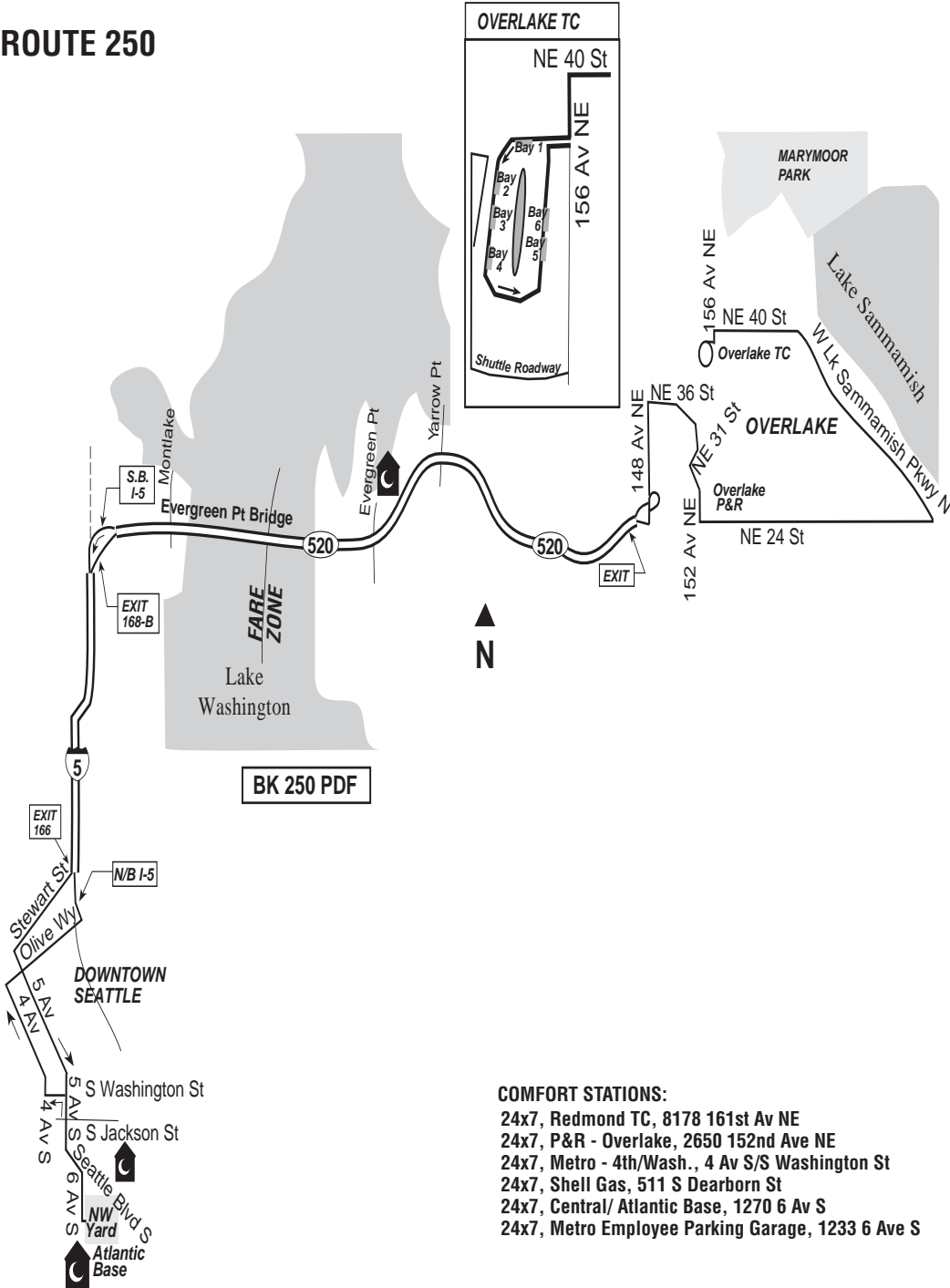
Rt	From:	To:	FRONT/SIDE	FRONT	F/S	TRAN
			Dest.	"Via"		
			Rt# Disp.	Disp.	DASH CODE	
<b>250</b>	ATL YARD	OVER TC	250 Overlake TC	SR-520	---	0104
	OVER TC	5S/JAXN	250 Dwntn Sea	SR-520	---	02A2
<b>*METRO BASE*</b>						
	ANY TERM	BELLBASE	— Bellevue Base	---	---	04D2

Major Chg: None  
 Minor Chg: 10/11, 2/11, 9/10, 2/08, 9/07, 6/07, 2/07

(Rev.10/1/11) **RT. 250**

**ROUTES  
237-255**

**ROUTE 250**



- COMFORT STATIONS:**
- 24x7, Redmond TC, 8178 161st Av NE
  - 24x7, P&R - Overlake, 2650 152nd Ave NE
  - 24x7, Metro - 4th/Wash., 4 Av S/S Washington St
  - 24x7, Shell Gas, 511 S Dearborn St
  - 24x7, Central/ Atlantic Base, 1270 6 Av S
  - 24x7, Metro Employee Parking Garage, 1233 6 Ave S

# RT. 252 (Rev.2/11)

Major Chg: None  
Minor Chg: 2/11, 9/10, 9/08, 9/07, 2/07

## ROUTE 252

**TO:**  
**124 Av NE/NE 137 PI**

**FROM: Atlantic Base  
NW Yard Lane N8**

- ◆ NW Yard Lane N8
- R** 6 Av S
- L** Seattle Blvd  
(Airport Wy S)
- R** 5 Av S
- L** S Washington St
- R** 4 Av S
- C** 4 Av
- R** Olive Wy
- L** entr N/B I-5
- C** I-5
- R** "SR-520/Bellevue/  
Kirkland" Exit (#168B)
- C** SR-520
- R** entr "North I-405/  
Everett" exit

**When flyover ramp  
from SR-520 to  
I-405 is congested  
& when directed by  
coordinator**

- R** "South I-405/Tacoma"  
exit
- R** NE 4 St (exit #13A)
- R** 112 Av NE
- R** NE 6 St
- L** I-405 HOV N/B entr  
ramp

- C** I-405 (merge left to  
HOV lane)
- L** "NE 128 St" HOV exit
- L** NE 128 St
- R** 116 Wy NE
- L** entr Kingsgate P&R
- C** thru P&R
- L** 116 Wy NE
- R** NE 132 St
- L** 132 Av NE
- L** NE 143 St
- C** NE 144 St

**TO:**  
**5 Av S/S Jackson St**

**FROM: Totem Lake  
Transit Center**

- ◆ TLTC Bay 3
- C** thru transit center
- L** NE 128 St
- R** Totem Lake Blvd NE
- R** NE 132 St
- L** 132 Av NE
- L** NE 143 St
- C** NE 144 St
- L** 124 Av NE
- R** NE 132 St
- L** 116 Wy NE
- R** entr Kingsgate P&R
- C** thru P&R
- R** 116 Wy NE
- L** NE 128 St
- R** HOV entr S/B I-405
- C** I-405
- R** "SR-520 West/Seattle"  
Exit (#14B)
- C** SR-520
- C** entr "I-5 South/  
Seattle/Portland"

- C** I-5
- R** "Stewart St/Denny Wy"  
Exit (#166)
- C** Stewart St
- L** 5 Av (ns monorail pillars)
- C** 5 Av (right lane when  
clear of pillars)
- C** 5 Av S
- 2** S Jackson St stop

- L** 124 Av NE
- 2** fs NE 137 PI stop

### Procedure for use of SR-520/I-405 reroute:

If the operator believes traffic warrants the use of the reroute, but the coordinator has not yet ordered it, the operator may place a RTT to get permission from the coordinator. If the coordinator is unable to respond to your call in a timely fashion, the operator may use these reroutes at their discretion, but is REQUIRED to complete the notification of the coordinator that the reroute was used.

Rt	From:	To:	FRONT/SIDE	FRONT	F/S	TRAN DASH CODE
			Dest. Rt# Disp.	"Via" Disp.		
252	ATL YARD	124NE/137	252 Kingsgate	SR-520	---	078C
	120/TLBVD TLTC	5S/JAXN	252 Dwn twn Sea	SR-520	---	078E
<b>*METRO BASE*</b>						
	ANY TERM	EAST BASE	— East Base	SR-520	---	04D4

Major Chg: None  
 Minor Chg: 2/11, 9/10, 9/08, 9/07, 2/07

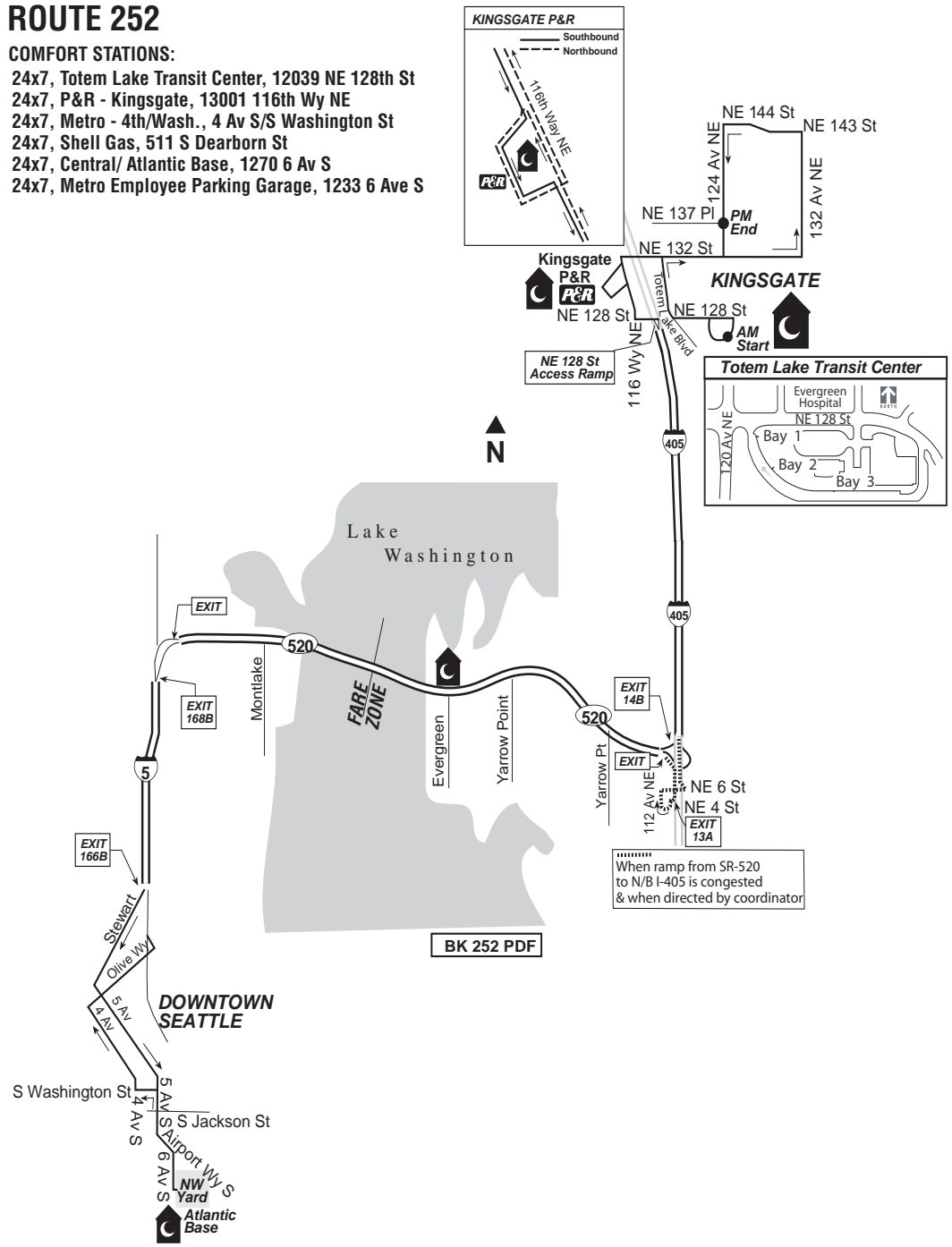
(Rev.2/11) **RT. 252**

**ROUTES  
237-255**

**ROUTE 252**

**COMFORT STATIONS:**

- 24x7, Totem Lake Transit Center, 12039 NE 128th St
- 24x7, P&R - Kingsgate, 13001 116th Wy NE
- 24x7, Metro - 4th/Wash., 4 Av S/S Washington St
- 24x7, Shell Gas, 511 S Dearborn St
- 24x7, Central/ Atlantic Base, 1270 6 Av S
- 24x7, Metro Employee Parking Garage, 1233 6 Ave S



# RT. 255 (Rev.2/5/11)

**Major Chg: None**  
**Minor Chg: 2/11, 9/10, 9/09, 6/09, 2/08, 9/07**

## ROUTE 255

**TO: Brickyard P&R layover**

**FROM: IDS**

- ◆ Lane 3 or 4
- C** Bay "B" rte thru tunnel
- C** CPS Bay A/B
- R** flyover ramp
- R** Olive Wy
- L** entr N/B I-5
- C** I-5
- R** "SR-520/Bellevue/Kirkland" Exit (#168B)
- C** SR-520
- R** "Lake Wash Blvd NE" Exit
- C** Lk Wash Blvd NE
- R** Northup Wy
- L** 108 Av NE
- L** entr S Kirkland P&R
- C** thru P&R (counterclockwise)
- L** 108 Av NE
- C** 6 St S
- C** 6 St
- L** Kirkland Wy
- C** Kirkland Av
- R** 3 St
- 2** KTC Bay 2
- C** 3 St
- L** Central Wy
- R** Market St
- C** 98 Av NE
- C** NE 120 PI
- C** 100 Av NE
- R** NE 124 St

**L** 116 Av NE

**When scheduled to Totem Lake TC**

- R** NE 128 St
- R** Totem Lake TC rdwy
- R** clockwise on transit center rdwy
- 2** Bay 3
- S**
- C** 116 Wy NE
- L** entr Kingsgate P&R
- C** thru P&R
- L** 116 Wy NE
- R** NE 132 St
- L** 124 Av NE
- L** NE 160 St
- C** Juanita-Woodinville Wy NE
- L** entr S/B I-405 (keep right)

**When scheduled to Brickyard S/B Freeway Station**

- S**
- R** "Bus only" rdwy (loop rdwy next to Brickyard P&R)
- S**

**TO: IDS**

**FROM: Brickyard P&R layover**

- ◆ "Bus only" rdwy next to Brickyard P&R
- R** Juanita-Woodinville Wy NE
- C** NE 160 St
- R** 124 Av NE
- R** NE 132 St
- L** 116 Wy NE
- R** entr Kingsgate P&R
- C** thru P&R
- R** 116 Wy NE
- C** 116 Av NE

**When scheduled from Totem Lake TC**

- ◆ Totem Lake TC Bay 3
- 2** Bay 2
- C** thru transit center
- L** NE 128 St
- L** 116 Av NE
- R** NE 124 St
- L** 100 Av NE
- C** NE 120 PI
- C** 98 Av NE
- C** Market St
- L** Central Wy
- R** 3 St
- 2** KTC Bay 3
- C** 3 St

- L** Kirkland Av
- C** Kirkland Wy
- R** 6 St
- C** 6 St S
- C** 108 Av NE
- R** entr S Kirkland P&R thru P&R loop (counterclockwise)
- R** 108 Av NE
- R** entr "SR-520 West/Seattle"
- C** SR-520
- C** entr "I-5 South/Seattle/Portland"
- C** I-5
- R** "Stewart St/Denny Wy"Exit (#166)
- C** Stewart St
- L** 9 Av
- C** entr CPS
- L** Lane 7
- C** Bay "D" rte thru tunnel
- C** thru IDS (S/B)
- 2** Lane 7
- L** IDS turnback rte in sta.
- 2** Lane 3 or 4
- S**

**When tunnel CLOSED:**

- operate reg rte
- 2** Stewart St
- L** 5 Av (ns monorail pillars)
- C** 5 Av (right lane when clear of pillars)
- C** 5 Av S
- S** (fs S Jackson St)

Rt	From:	To:	FRONT/SIDE	FRONT	F/S	TRAN DASH CODE
			Dest. Rt# Disp.	"Via" Disp.		
255	BRYD PR	IDS	255 Seattle	Kirkland	---	02D2
	TOTEM TC	5S/JAXN				
		@KTC	255 Seattle	---	---	07C6
	KTC	IDS	255 Seattle	---	---	07C6
	CENTRAL/6					
	IDS	BRYD PR	255 BrckYrd P&R	Kirkland	---	07D3
		BRYD FRWY				
		TOTEM TC	255 Totem Lk TC	Kirkland	---	3C
		KTC	255 Kirkland TC	S Kirk. P&R	---	077D
<b>*METRO BASE*</b>						
	ANY TERM	EAST BASE	---	East Base	---	04D4



Major Chg: None  
 Minor Chg: 2/11, 9/10, 9/09, 6/09, 2/08, 9/07

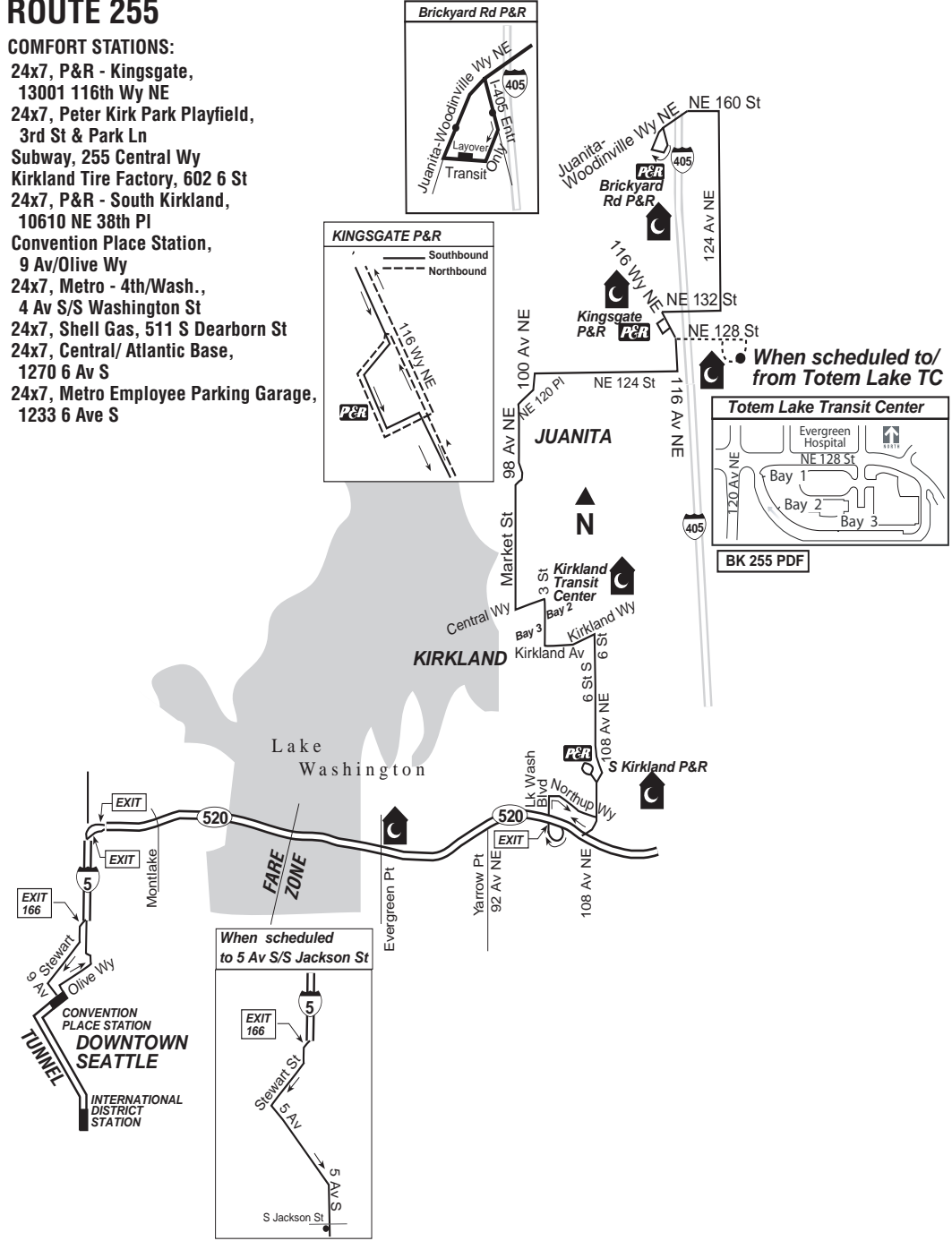
(Rev.2/5/11) **RT. 255**

**ROUTES  
 237-255**

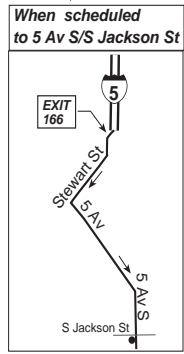
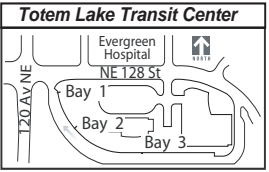
**ROUTE 255**

**COMFORT STATIONS:**

- 24x7, P&R - Kingsgate,  
13001 116th Wy NE
- 24x7, Peter Kirk Park Playfield,  
3rd St & Park Ln
- Subway, 255 Central Wy
- Kirkland Tire Factory, 602 6 St
- 24x7, P&R - South Kirkland,  
10610 NE 38th Pl
- Convention Place Station,  
9 Av/Olive Wy
- 24x7, Metro - 4th/Wash.,  
4 Av S/S Washington St
- 24x7, Shell Gas, 511 S Dearborn St
- 24x7, Central/ Atlantic Base,  
1270 6 Av S
- 24x7, Metro Employee Parking Garage,  
1233 6 Ave S



When scheduled to  
 from Totem Lake TC



# RT. 257 (Rev.2/11)

Major Chg: 9/01  
Minor Chg: 2/11, 9/10, 9/07, 2/07

## ROUTE 257

**TO: 124 Av NE/  
NE 160 St**

**FROM:  
Atlantic Base  
NW Yard Lane N8**

- ◆ NW Yard Lane N8
- R** 6 Av S
- L** Seattle Blvd S  
(Airport Wy S)
- R** 5 Av S
- L** S Washington St
- R** 4 Av S
- C** 4 Av
- R** Olive Wy
- L** entr N/B I-5
- C** I-5
- R** "SR-520/Bellevue/  
Kirkland" Exit (#168B)
- C** SR-520
- R** "North I-405/  
Everett" exit

**When flyover ramp  
from SR-520 to  
I-405 is congested  
& when directed by  
coordinator**

- R** "South I-405/Tacoma"  
exit
- R** NE 4 St (exit #13A)
- R** 112 Av NE
- R** NE 6 St
- L** I-405 HOV N/B entr  
ramp

- C** I-405 (left to HOV lane)
- L** "NE 128 St" HOV exit
- L** NE 128 St
- R** 116 Wy NE
- L** entr Kingsgate P&R
- C** thru P&R
- L** 116 Wy NE
- L** NE 132 St
- R** 100 Av NE
- R** Juanita-  
Woodinville Wy NE

**TO: 5 Av S/  
S Jackson St**

**FROM:  
Brickyard P&R  
Layover**

- ◆ "Bus Only" (loop rdwy  
next to Brickyard P&R)
- R** Juanita-  
Woodinville Rd NE
- C** NE 160 St
- R** 124 Av NE
- R** NE 144 St
- R** 119 PI NE
- C** 119 Av NE
- L** NE 160 St
- C** Juanita-  
Woodinville Wy NE
- L** 100 Av NE
- L** NE 132 St
- R** 116 Wy NE
- R** entr Kingsgate P&R
- C** thru P&R
- R** 116 Wy NE
- L** NE 128 St
- R** HOV entr S/B I-405
- C** I-405
- R** "SR-520 West/Seattle"  
Exit (#14B)
- C** SR-520
- C** entr "I-5 South/  
Seattle/Portland"

- C** I-5
- R** "Stewart St/Denny Wy"  
Exit (#166)
- C** Stewart St
- L** 5 Av(ns monorail pillars)
- C** 5 Av (right lane when  
clear of pillars)
- C** 5 Av S
- S** (S Jackson St)

### Procedure for use of SR-520/I-405 reroute:

If the operator believes traffic warrants the use of the reroute, but the coordinator has not yet ordered it, the operator may place a RTT to get permission from the coordinator. If the coordinator is unable to respond to your call in a timely fashion, the operator may use these reroutes at their discretion, but is REQUIRED to complete the notification of the coordinator that the reroute was used.

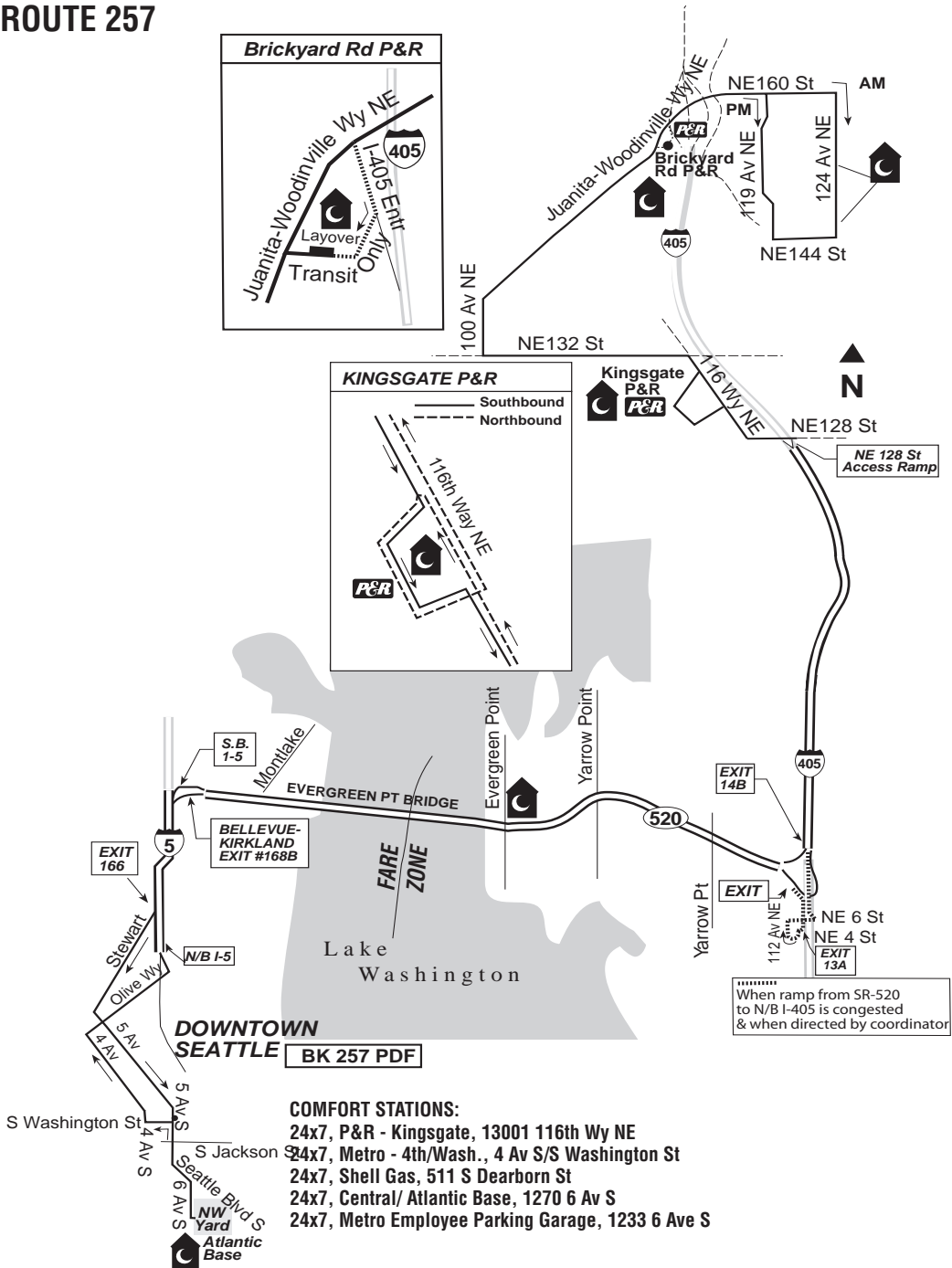
Rt	From:	To:	FRONT/SIDE	FRONT	F/S	TRAN
			Dest. Rt# Disp.	"Via" Disp.		
257	I-405/160	5S/JAXN	257 Seattle	—	—	02D8
	ATL YARD	124NE/160	257 Kingsgate	—	—	02D7
<b>*METRO BASE*</b>						
	ANY TERM	EAST BASE	— East Base	—	—	04D4

Major Chg: 9/01  
 Minor Chg: 2/11, 9/10, 9/07, 2/07

(Rev.2/11) **RT. 257**

**ROUTE 257**

**ROUTES  
 256-291**



# RT. 260 (Rev.2/11)

Major Chg: None  
Minor Chg: 2/11, 9/10, 9/07

## ROUTE 260

**TO:**  
**84 Av NE/NE 132 St**

**FROM: Atlantic Base  
NW Yard Lane N8**

- ◆ NW Yard Lane N8
- R** 6 Av S
- L** Seattle Blvd S (Airport Wy S)
- R** 5 Av S
- L** S Washington St
- R** 4 Av S
- C** 4 Av
- R** Olive Wy
- L** entr N/B I-5
- C** I-5
- R** "SR-520/Bellevue/Kirkland" Exit (#168B)
- C** SR-520
- R** entr "North I-405/Everett" exit

**When flyover ramp from SR-520 to I-405 is congested & when directed by coordinator**

- R** "South I-405/Tacoma" exit
- R** NE 4 St (exit #13A)
- R** 112 Av NE
- R** NE 6 St
- L** I-405 HOV N/B entr ramp

- C** I-405
- R** Transit Only lane

- (just south of "NE 70 PI" Exit #17)
- 2** NE 70 PI Freeway Stop
- C** entr N/B I-405
- C** I-405
- R** "NE 116 St" Exit (#20A)
- L** NE 116 St
- R** 98 Av NE
- C** NE 120 PI
- C** 100 Av NE
- L** NE 137 St
- C** NE 136 St
- C** NE 135 St
- C** NE 134 St
- R** 87 Av NE
- L** NE 137 St
- L** 84 Av NE
- R** NE 123 St (intersection with NE 124 St)
- C** NE 122 PI
- R** Juanita Dr NE
- R** NE 141 St
- R** 84 Av NE
- L** NE 132 St
- S**

**TO:**  
**5 Av/S Jackson St**

**FROM:**  
**84 Av NE/NE 132 St**

- ◆ NE 132 St
- L** 87 Av NE
- L** NE 137 St
- L** 84 Av NE
- R** NE 123 St
- C** NE 122 PI
- R** Juanita Dr NE
- R** NE 141 St
- R** 84 Av NE
- L** NE 132 St
- L** 87 Av NE
- R** NE 134 St
- C** NE 135 St

**Safety Stop**

Farside 93 Av NE and before crest of hill, test brakes and check air pressure (90 lbs)

- C** NE 136 St
- C** NE 137 St
- R** 100 Av NE
- C** NE 120 PI
- C** 98 Av NE
- L** NE 116 St
- R** entr S/B I-405
- C** I-405
- R** "NE 70 PI" Exit (#17)
- C** Transit Only lane
- 2** NE 70 PI Freeway stop

- C** entr S/B I-405
- C** I-405
- R** "SR-520 West/Seattle" Exit (#14B)
- C** SR-520
- C** entr "I-5 South/Seattle/Portland"
- C** I-5
- R** "Stewart St/Denny Wy" Exit (#166)
- C** Stewart St
- L** 5 Av (ns monorail pillars)
- C** 5 Av (right lane when clear of pillars)
- C** 5 Av S
- S** (fs S Jackson St)

**Procedure for use of SR-520/I-405 reroute:**

If the operator believes traffic warrants the use of the reroute, but the coordinator has not yet ordered it, the operator may place a RTT to get permission from the coordinator. If the coordinator is unable to respond to your call in a timely fashion, the operator may use these reroutes at their discretion, but is REQUIRED to complete the notification of the coordinator that the reroute was used.

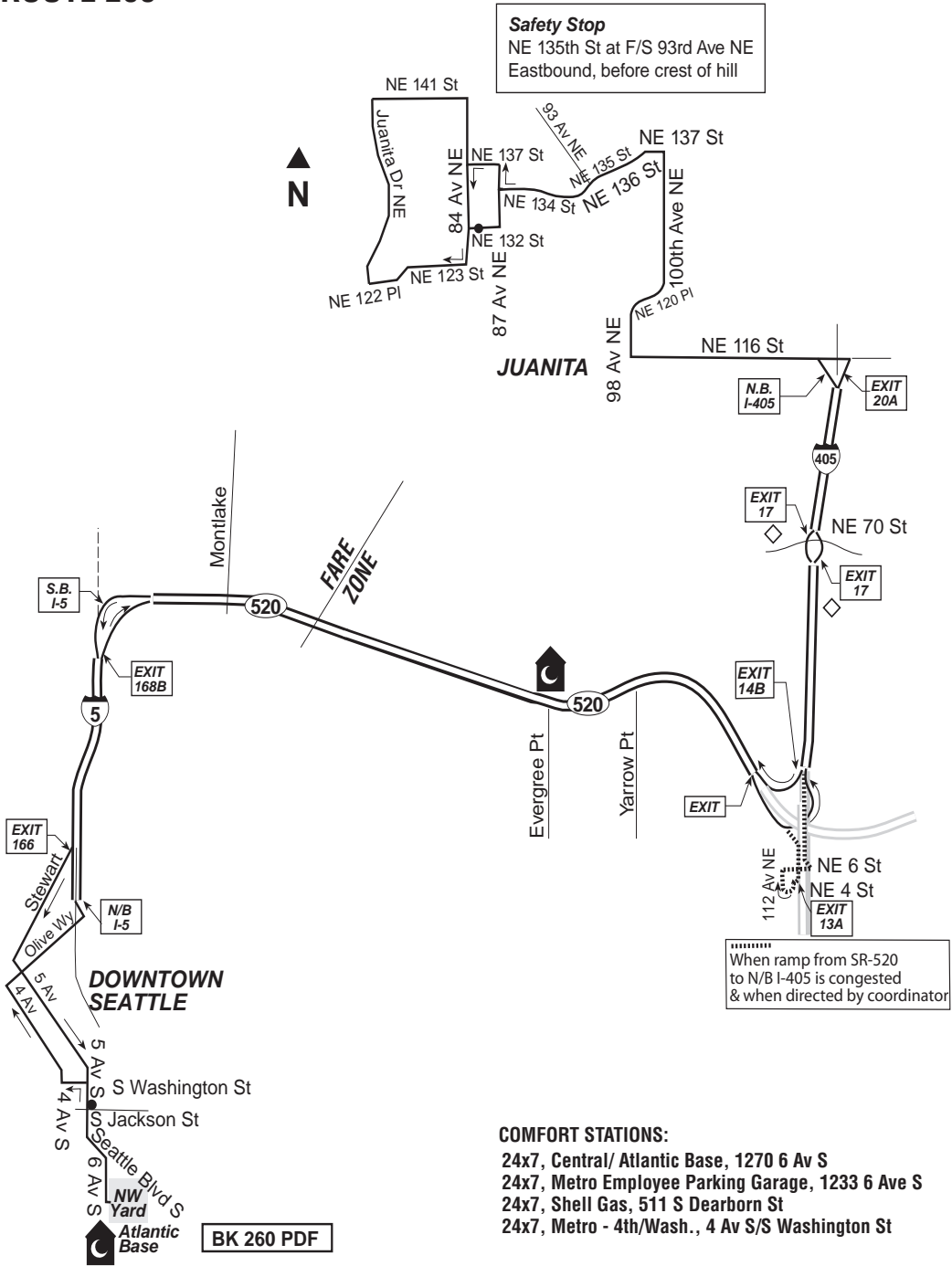
Rt	From:	To:	FRONT/SIDE Dest.	FRONT "Via" Disp.	F/S	TRAN DASH CODE
260	84NE132	5S/JAXN	260 Dwtwn Sea	SR-520	---	02DF
	ATL YARD	84NE132	260 Finn Hill	SR-520	---	07DF
<b>*Metro Base*</b>						
	ANY TERM	BELL BASE	Belleuve Base	---	---	00A2

Major Chg: None  
 Minor Chg: 2/11, 9/10, 9/07

(Rev.2/11) **RT. 260**

**ROUTE 260**

**ROUTES  
 256-291**



# RT. 265 (Rev.10/11)

**Major Chg: Renumbered 251 Exp-9/01**  
**Minor Chg: 10/11, 2/11, 9/10, 6/09, 2/08, 9/07, 2/07**

## ROUTE 265

**TO: Overlake TC**

**FROM: Atlantic Base  
 NW Yard Lane N11**

- ◆ NW Yard Lane N11
- R** 6 Av S
- C** Seattle Blvd S  
(Airport Wy S)
- R** 5 Av S
- R** S Jackson St
- L** 12 Av S
- L** Boren Av S
- C** Boren Av
- L** Seneca St
- R** 4 Av
- R** Olive Wy
- L** entr N/B I-5
- C** I-5
- R** "SR-520/Bellevue/  
Kirkland" Exit (#168B)
- C** SR-520
- R** entr "North I-405/  
Everett"

**When flyover ramp  
 from SR-520 to  
 I-405 is congested  
 & when directed by  
 coordinator**

- R** "South I-405/Tacoma"  
exit
  - R** NE 4 St (exit #13A)
  - R** 112 Av NE
  - R** NE 6 St
  - L** I-405 HOV N/B entr  
ramp
- 
- C** I-405

- R** "NE 70 PI" Exit (#17)
- L** 116 Av NE
- 2** Houghton P&R Bay 1

**When scheduled to  
 Houghton P&R  
 S (Bay 1)**

- R** NE 70 PI
- C** NE 70 St
- R** 148 Av NE
- L** NE 40 St
- R** 156 Av NE
- R** entr Overlake Transit  
Center
- S** Bay 4  
(If intended drop  
off bay is occupied,  
proceed to Bay 5).

**TO: 12 Av S/  
 S Jackson St**

**FROM: Overlake TC**

- ◆ TC Layover
- C** thru OTC
- 2** Bay 4
- C** thru OTC
- L** 156 Av NE
- L** NE 40 St
- R** 148 Av NE
- L** NE 70 St
- C** NE 70 PI
- L** entr Houghton P&R
- R** "Bus Only" W/B rdwy

**When scheduled from  
 Houghton P&R**

- ◆ Houghton P&R layover
  - C** transit rdwy
- 
- 2** Bay 2
  - R** 116 Av NE
  - L** NE 70 PI
  - C** NE 72 PI
  - L** entr S/B I-405
  - C** I-405
  - R** entr "SR-520 West/  
Seattle" Exit (#14B)
  - C** SR-520
  - C** entr "I-5 South/  
Seattle/Portland"

- C** I-5
- R** "Stewart St/Denny Wy"  
Exit (#166)
- C** Stewart St
- L** 5 Av(ns monorail pillars)
- C** 5 Av (right lane when  
clear of pillars)
- L** Spring St
- L** Hubbell PI
- R** Seneca St
- R** Boren Av
- C** Boren Av S
- R** 12 Av S
- L** S Jackson St
- S**

### Procedure for use of SR-520/I-405 reroute:

If the operator believes traffic warrants the use of the reroute, but the coordinator has not yet ordered it, the operator may place a RTT to get permission from the coordinator. If the coordinator is unable to respond to your call in a timely fashion, the operator may use these reroutes at their discretion, but is REQUIRED to complete the notification of the coordinator that the reroute was used.

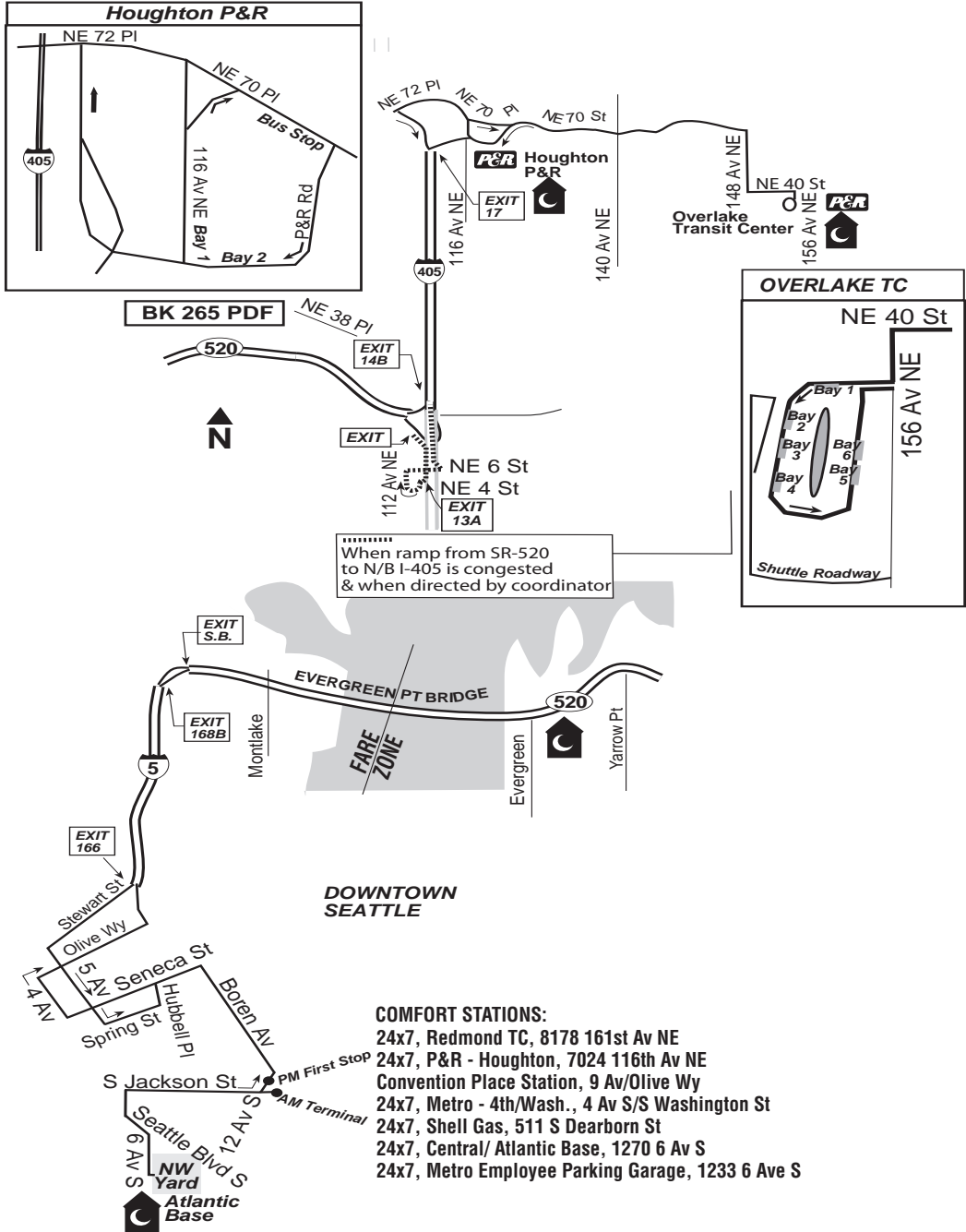
Rt	From:	To:	FRONT/SIDE Dest. Rt# Disp.	FRONT "Via" Disp.	F/S	TRAN DASH CODE
265	ATL YARD	OVER TC	265 Overlake TC	Houghton	---	0105
	6/ATL	HGTN BAY1	265 Houghton P&R	SR-520	---	003F
	OVER TC	12S/JAXN	265 First Hill	Downtown	---	003E
HGTN LAY						
<b>*METRO BASE*</b>						
	ANY TERM	BELL BASE	---	Bellevue Base	---	04D2

Major Chg: Renumbered 251 Exp-9/01  
 Minor Chg: 10/11, 2/11, 9/10, 6/09, 2/08, 9/07, 2/07

(Rev.10/11) **RT. 265**

**ROUTE 265**

**ROUTES  
256-291**



- COMFORT STATIONS:**
- 24x7, Redmond TC, 8178 161st Av NE
  - 24x7, P&R - Houghton, 7024 116th Av NE
  - Convention Place Station, 9 Av/Olive Wy
  - 24x7, Metro - 4th/Wash., 4 Av S/S Washington St
  - 24x7, Shell Gas, 511 S Dearborn St
  - 24x7, Central/ Atlantic Base, 1270 6 Av S
  - 24x7, Metro Employee Parking Garage, 1233 6 Ave S

# RT. 268 (Rev.2/11)

Major Chg: None  
Minor Chg: 2/11, 9/10, 2/09, 9/07

## ROUTE 268

**TO: 185 Av NE/  
Redmond-Fall City Rd**

**FROM: Atlantic Base  
NW Yard Lane N11**

- ◆ NW Yard Lane N11
- R** 6 Av S
- L** Seattle Blvd S  
(Airport Wy S)
- R** 5 Av S
- L** S Washington St
- R** 4 Av S
- C** 4 Av
- R** Olive Wy
- L** entr N/B I-5
- C** I-5
- R** "SR-520/Bellevue/  
Kirkland" Exit (#168B)
- C** SR-520
- R** "NE 40 St/NE 51 St"  
exit
- 2** Freeway Express stop  
at Overlake Transit Ctr
- C** across NE 40 St
- C** collector/distributor
- R** "NE 51 St" exit
- C** across NE 51 St
- 2** Freeway Express stop
- C** entr E/B SR-520
- C** SR-520
- C** Avondale Rd NE
- R** NE Union Hill Rd
- R** 178 PI NE
- L** entr Bear Creek P&R
- C** thru P&R  
(counterclockwise)
- L** 178 PI NE
- C** 180 Av NE
- L** NE 68 St
- R** 185 Av NE
- L** NE 65 St
- R** 188 Av NE
- R** Redmond-Fall City Rd  
(SR-202)
- S** (fs 185 Av NE)

**TO: 5 Av S/  
S Jackson St**

**FROM: 185 Av NE/  
Redmond-Fall City Rd**

- ◆ Redmond-Fall City Rd  
(SR-202)
- L** 188 Av NE
- L** NE 65 St
- R** 185 Av NE
- L** NE 68 St
- R** 180 Av NE
- C** 178 PI NE
- R** entr Bear Creek P&R
- C** thru P&R  
(counterclockwise)
- L** 178 PI NE
- R** NE 76 St
- C** entr W/B SR-520
- C** SR-520
- R** "NE 51 St" exit
- 2** NE 51 Freeway  
Express stop
- C** collector/distributor
- R** "NE 40 St" exit
- C** across NE 40 St
- 2** Freeway Express stop
- C** entr W/B SR-520
- C** SR-520
- C** entr "I-5 South/  
Seattle/Portland"
- C** I-5
- R** "Stewart St/Denny Wy"  
Exit (#166)
- C** Stewart St
- L** 5 Av(ns monorail pillars)
- C** 5 Av S (right lane when  
clear of pillars)
- S** (fs S Jackson St)

Rt	From:	To:	Rt#	FRONT/SIDE	FRONT	F/S	TRAN
				Dest.	"Via"		
				Disp.	Disp.		DASH CODE
268	185/R-FC	5S/JAXN	268	Dwntrn Sea	SR-520	---	02E9
	ATL YARD	185/R-FC	268	Bear Cr P&R	SR-520	---	06D8
<b>*METRO BASE*</b>							
	ANY TERM	EASTBASE	---	East Base	---	---	04D4



Major Chg: None  
 Minor Chg: 2/11, 9/10, 2/09, 9/07

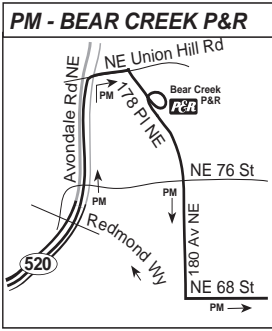
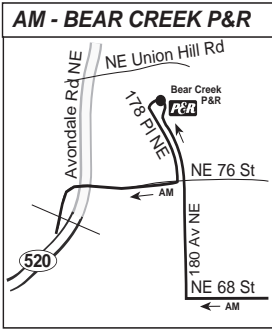
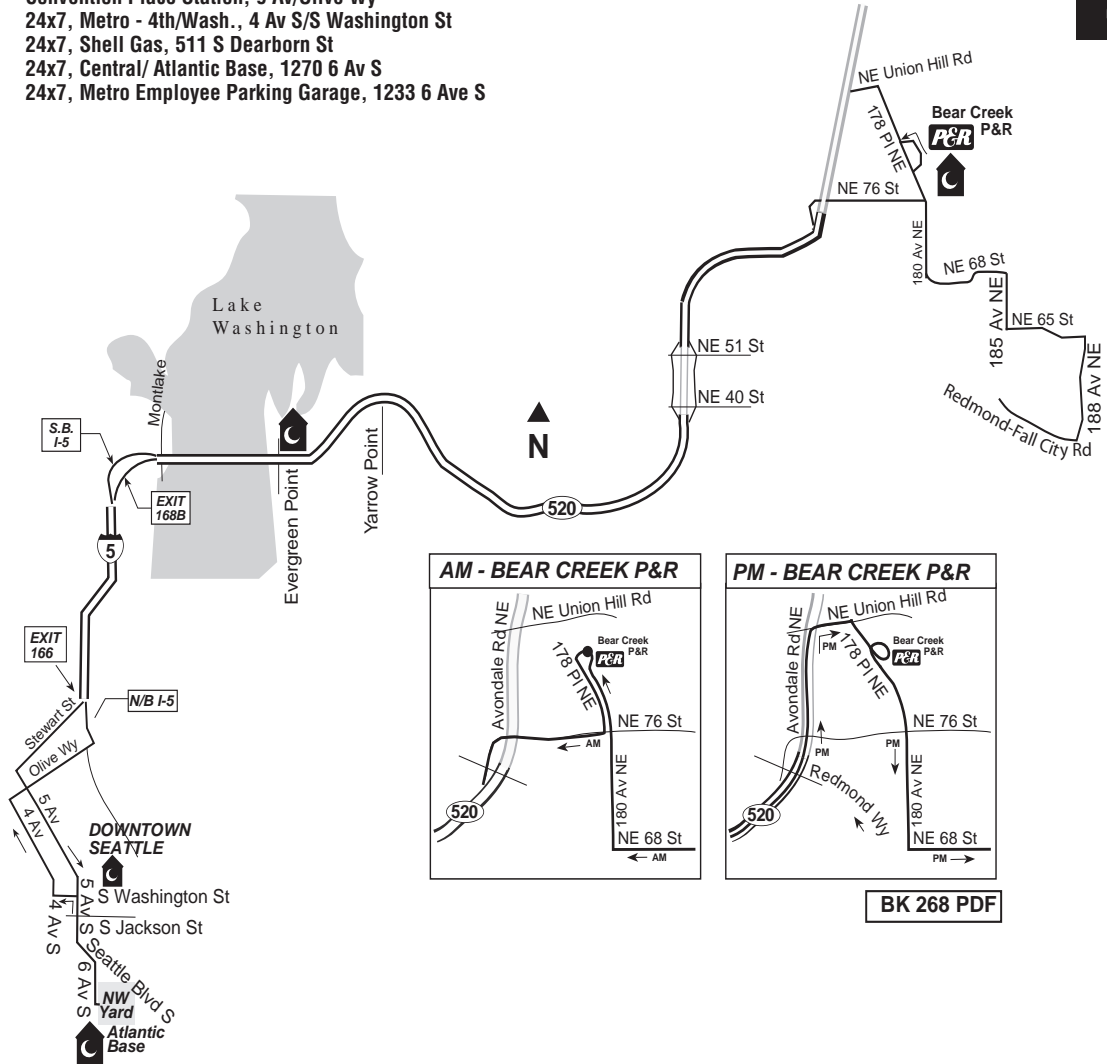
(Rev.2/11) **RT. 268**

**ROUTE 268**

**ROUTES  
 256-291**

**COMFORT STATIONS:**

- 24x7, P&R - Bear Creek, 7760 178th PI NE
- Convention Place Station, 9 Av/Olive Wy
- 24x7, Metro - 4th/Wash., 4 Av S/S Washington St
- 24x7, Shell Gas, 511 S Dearborn St
- 24x7, Central/ Atlantic Base, 1270 6 Av S
- 24x7, Metro Employee Parking Garage, 1233 6 Ave S



**BK 268 PDF**

# RT. 269 (Rev.2/11)

Major Chg: 9/98  
Minor Chg: 2/11, 9/09, 6/09, 6/08, 9/06, 2/06

## ROUTE 269

**TO: Issaquah TC**

**FROM: Overlake P&R**

- ◆ P&R layover
- C** thru P&R loop (counterclockwise)
- R** 152 Av NE
- C** thru roundabout
- 2** NE 31 St
- R** Microsoft Wy (157 Av NE)
- R** NE 36 St
- L** 159 Av NE
- L** NE 40 St
- R** 148 Av NE
- R** NE 51 St
- L** entr E/B SR-520
- C** SR-520
- C** Avondale Rd NE
- R** NE Union Hill Rd
- R** 178 PI NE
- L** entr Bear Creek P&R
- C** thru P&R (counterclockwise)
- L** 178 PI NE
- C** 180 Av NE
- L** NE 68 St
- R** 185 Av NE
- L** NE 65 St
- R** 188 Av NE
- L** NE Redmond-Fall City Rd (SR-202)
- R** Sahalee Wy NE
- C** 228 Av NE
- C** 228 Av SE
- R** SE Pine Lake Rd
- L** transit entr S Sammamish P&R
- C** thru P&R loop
- 2** Bay 1
- C** thru loop

- R** SE Pine Lake Rd
- C** Issaquah-Pine Lake Rd SE
- C** Highlands Dr NE
- C** 9 Av NE
- L** "transit only" entr Issaq. Highlands P&R
- 2** Bay 1
- C** counterclockwise thru P&R to N/B exit
- C** Highlands Dr NE
- L** SE Black Nugget Rd
- R** E Lk Samm. Pkwy SE
- L** SE 56 St
- C** NW Sammamish Rd
- C** 17 Av NW (Renton-Issaquah Rd SE/SR-900)
- L** entr Issaquah TC (bus only)
- C** bus loop
- 2** Bay 5
- C** bus loop
- S** (layover zone)

**TO: Overlake P&R**

**FROM: Issaquah TC**

- ◆ layover
- C** bus loop
- 2** Bay 5
- C** 17 Av NW exit (SR-900)
- R** 17 Av NW (Renton-Issaquah Rd SE/SR-900)
- C** NW Sammamish Rd
- C** SE 56 St
- R** E Lk Samm. Pkwy SE
- L** SE Black Nugget Rd
- R** Highlands Dr NE
- C** 9 Av NE
- L** "transit only" entr Issaq. Highlands P&R
- C** thru bus loop
- 2** Bay 1
- C** thru bus loop counterclockwise
- 2** N/B exit
- C** Highlands Dr NE
- C** Issaquah-Pine Lake Rd SE
- C** SE Pine Lake Rd
- L** Transit entr S Sammamish P&R
- C** thru P&R loop
- R** SE Pine Lake Rd
- L** 228 Av SE
- C** 228 Av NE

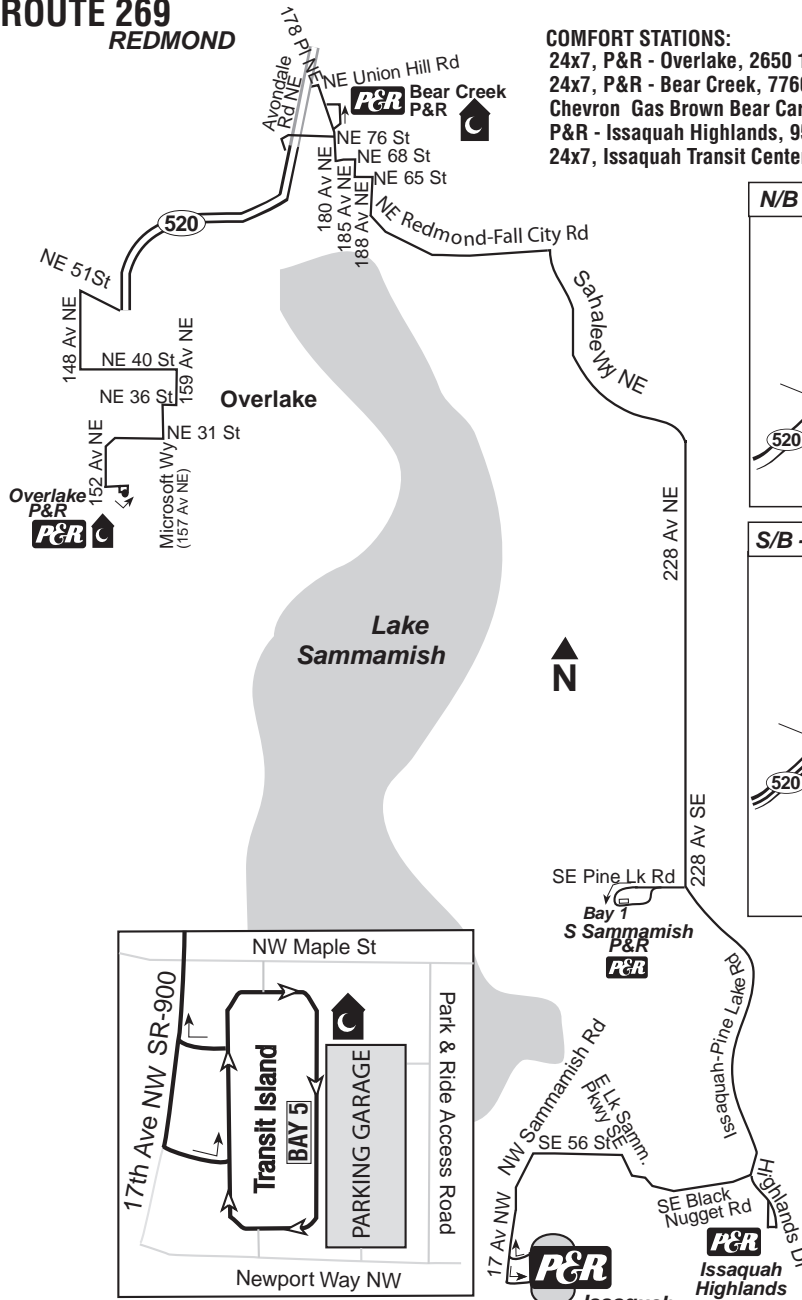
- C** Sahalee Wy NE
- L** NE Redmond-Fall City Rd (SR-202)
- R** 188 Av NE
- L** NE 65 St
- R** 185 Av NE
- L** NE 68 St
- R** 180 Av NE
- C** 178 PI NE
- R** entr Bear Creek P&R thru P&R (counterclockwise)
- L** 178 PI NE
- R** NE 76 St
- C** entr W/B SR-520
- C** SR-520
- R** NE 51 St exit
- R** NE 51 St
- L** 148 Av NE
- L** NE 40 St
- R** 159 Av NE
- R** NE 36 St
- L** 157 Av NE (Microsoft Wy)
- R** NE 31 St
- C** thru roundabout
- 2** 152 Av NE
- L** entr Overlake P&R
- C** thru P&R
- S** (If laying at P&R, follow counterclockwise loop to layover)

Rt	From:	To:	FRONT/SIDE	FRONT	F/S	TRAN DASH CODE
			Dest. Rt# Disp.	"Via" Disp.		
269	ISSA TC	OVLK P&R	269 Overlake	—	—	0321
	OVLK P&R	ISSA TC	269 Issaquah TC	—	—	0434
<b>*METRO BASE*</b>						
	ANY TERM	BELL BASE	— Bellevue Base	—	—	04D2
		EAST BASE	— East Base	—	—	04D4

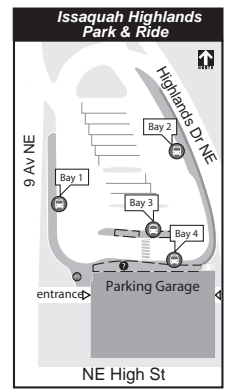
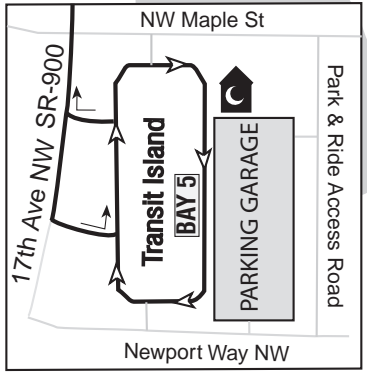
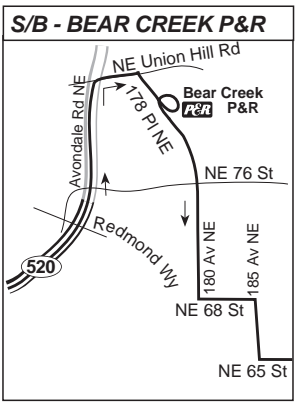
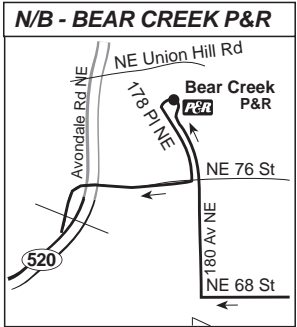
Major Chg: 9/98  
 Minor Chg: 2/11, 9/09, 6/09, 6/08, 9/06, 2/06

(Rev.2/11) **RT. 269**

**ROUTE 269**  
**REDMOND**



**COMFORT STATIONS:**  
 24x7, P&R - Overlake, 2650 152nd Ave NE  
 24x7, P&R - Bear Creek, 7760 178th PI NE  
 Chevron Gas Brown Bear Car Wash, 3050 228 Av SE  
 P&R - Issaquah Highlands, 951 NE High St  
 24x7, Issaquah Transit Center, 1050 17th NW



**ISSAQUAH**  
**ISSAQUAH TRANSIT CENTER**  
**BK 269 PDF**

**ROUTES**  
**256-291**

# RT. 271 (Rev.9/10)

Major Chg: New 9/97  
Minor Chg: 9/10, 2/09, 6/08, 9/06, 2/06

## ROUTE 271 WESTBOUND

TO:

Memorial Wy/  
Geo. Washington Ln

FROM: Issaquah TC

- ◆ layover
- C** bus loop
- 2** Bay 3
- C** 17 Av NW exit (SR-900)
- R** 17 Av NW (Renton-Issaquah Rd SE/SR-900)
- L** NW Sammamish Rd
- C** W Lk Samm. Pkwy SE
- R** roundabout
- C** thru roundabout
- 2** S/B Lakemont Blvd SE
- R** SE Newport Wy
- R** 150 Av SE
- R** SE 37 St
- C** "To SE 35 Pl" (left lane)
- C** thru tunnel
- L** SE Eastgate Wy
- R** entr Eastgate P&R (transit only)

### When scheduled from Eastgate P&R

- ◆ Layover A
- C** thru bus loop to Bay 1
- C** bus loop exit
- L** 140 Av SE
- L** SE Eastgate Wy
- L** 150 Av SE
- C** 148 Av SE
- L** SE 28 St
- R** Coal Creek Rd (at traffic circle)
- L** Tye River Rd

- C** Kelsey Creek Rd (main rdwy)
- L** 145 Pl SE
- C** 140 Av SE
- L** Lake Hills Connector
- C** 116 Av SE
- C** 116 Av NE
- L** NE 4 St
- R** 112 Av NE
- L** NE 6 St
- 2** BTC Bay 8
- R** 108 Av NE
- L** NE 8 St
- C** NE 1 St
- C** Lk Washington Blvd
- C** NE 12 St
- R** 84 Av NE
- R** entr W/B SR-520
- C** SR-520
- R** "Montlake Blvd" exit
- C** Montlake Blvd E
- C** Montlake Blvd NE
- L** NE Pacific St
- R** 15 Av NE

### When scheduled to 15 Av NE/NE 42 St

- S** (NE 42 St)
- R** NE 45th St
- R** 17 Av NE
- C** Memorial Wy
- 2** flagpole turnaround
- C** counterclockwise loop
- 2** N/B layover

### When not scheduled via 160 Av SE/ SE Eastgate Wy

- operate reg rte
- 2** 150 Av SE/SE 37 St
- C** 150 Av SE
- L** SE Eastgate Wy
- C** reg rte

### When not scheduled via Bellevue College

- operate reg rte
- 2** 148 Av SE/ SE 28 St
- C** 148 Av SE
- L** SE 24 St
- R** 145 Pl SE
- C** reg rte

### When scheduled from Newport Wy SW/ W Sunset Wy

- ◆ Newport Wy SW
- R** W Sunset Wy
- L** Front St N
- L** NW Gilman Blvd
- L** Maple St NW
- C** Newport Wy NW (straight thru intersection with NW Maple St)
- R** entr Issaquah TC (bus only)
- C** thru TC (clockwise loop)
- 2** Bay 3
- C** reg rte

Rt	From:	To:	FRONT/SIDE Dest. Rt# Disp.	FRONT "Via" Disp.	F/S	TRAN DASH CODE
271	MWY/WASH	ISSA TC	271	Issaquah TC	Bellevue	02FC
		@BTC	271	Issaquah TC	---	0356
	EGT P&R	271	Eastgate P&R	Bellevue	---	0630
		@BTC	271	Eastgate P&R	---	067A
	SE37/152	271	Eastgate	Bellevue	---	043B
		@BTC	271	Eastgate	---	043F
	NPRTSNST	271	Issaquah	Bellevue	#271	0793
		@BTC	271	Issaquah	---	#271 0355
	ISSA TC	15NE/NE42	271	Univ Dist	Bellevue	02FE
	NPRTSNST	MWY/WASH				
EGT P&R						
	@BTC	271	Univ Dist	---	05C3	
BTC	MWY/WASH	271	Univ Dist	---	05C3	
	15NE/NE42					

#### \*METRO BASE\*

ANY TERM BELL BASE --- Bell. Base --- 04D2

NOTE: When scheduled to Newport Wy SW/W Sunset Wy, display dash sign #271 - "Serves Downtown Issaquah"

Major Chg: New 9/97  
 Minor Chg: 9/10, 2/09, 6/08, 9/06, 2/06

(Rev.9/10) **RT. 271**

**ROUTES  
256-291**

## ROUTE 271 EASTBOUND

**TO: Issaquah TC**

**FROM:**

**Memorial Wy/  
Geo. Washington Ln**

- ◆ Memorial Wy
- C** 17 Av NE
- L** NE 45 St
- L** 15 Av NE
- L** NE Pacific St
- R** Montlake Blvd NE
- C** Montlake Blvd E
- 2** Montlake Station Stop
- R** entr E/B SR-520  
(Bus/Carpool lane)
- C** SR-520
- R** "84 Av NE" exit
- R** 84 Av NE
- L** NE 12 St
- C** Lk Washington Blvd
- L** NE 1 St
- C** NE 8 St
- R** 108 Av NE
- L** entr BTC
- 2** Bay 5
- C** NE 6 St
- R** 112 Av NE
- L** NE 4 St
- R** 116 Av NE
- C** 116 Av SE
- C** Lake Hills Connector
- R** 140 Av SE
- C** 145 Pl SE
- R** SE 24 St  
(north entr Bellevue  
College)
- C** Kelsey Creek Rd  
(main rdwy)
- L** Tye River Rd
- R** Coal Creek Rd
- L** SE 28 St  
(at traffic circle)
- R** 148 Av SE
- C** 150 Av SE
- R** SE Eastgate Wy

- R** entr Eastgate P&R  
(transit only)
- C** thru bus loop to Bay 2

### When scheduled to Eastgate P&R

- C** bus loop
- S** (layover A)
- C** bus loop exit
- L** 140 Av SE
- L** SE Eastgate Wy
- R** SE 35 Pl  
(opposite SE 35 Pl;  
"I-90 East/ Spokane")

- C** thru tunnel
- C** SE 37 St

### When scheduled to 15220 SE 37 St zone

- S**
- L** 150 Av SE
- L** SE Newport Wy
- L** Lakemont Blvd SE  
(move to far right lane)
- R** W Lk Samm. Pkwy SE
- C** NW Sammamish Rd
- R** 17 Av NW  
(Renton-Issaquah Rd  
SE/SR-900)
- L** entr Issaquah TC  
(bus only)
- C** bus loop
- 2** Bay 1
- C** bus loop
- 2** layover zone

### If layover is less than five minutes

- S** Head of customer  
loading zone: take  
layover there

- C** N-S bus-only rdwy
- R** Newport Wy NW

- R** 17 Av NW (Renton-  
Issaquah Rd SE/  
SR-900)

- C** reg rte

### When not scheduled via Bellevue College

- operate reg rte
- 2** 145 Pl SE/SE 24 St

- L** SE 24 St

- R** 148 Av SE

- C** reg rte

### When not scheduled via 160 Av SE/ SE Eastgate Wy

- operate reg rte
- 2** SE Eastgate Wy/  
150 Av SE

- R** 150 Av SE

- L** SE Newport Wy

- C** reg rte

### When scheduled to Newport Wy SW/ W Sunset Wy

- operate reg rte

- 2** Issaquah TC Bay 1

- C** NW Maple St exit

- R** NW Maple St

- L** Maple St NW

- R** NW Gilman Blvd

- R** Front St N

- C** Front St S

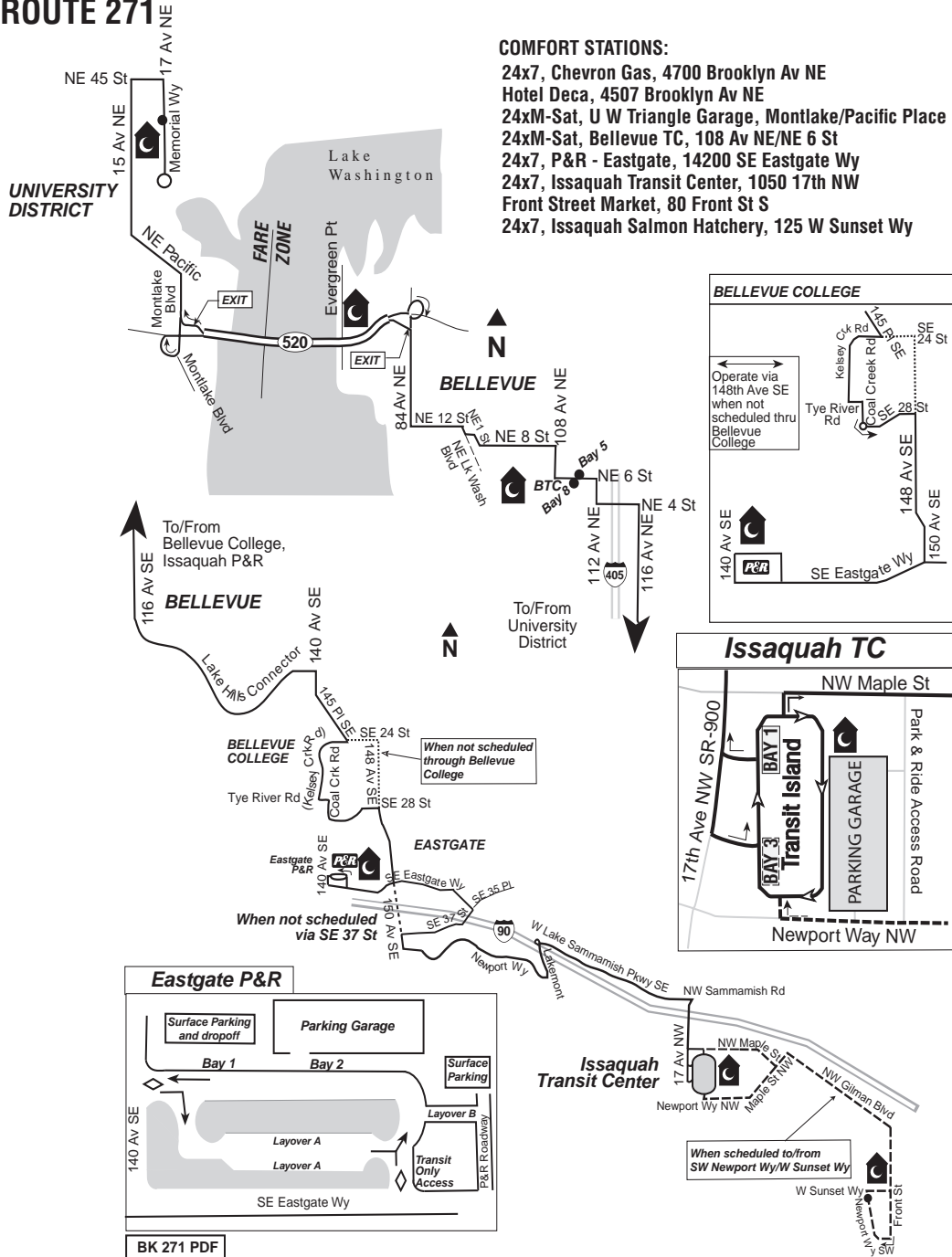
- R** Newport Wy SW

- S**

# RT. 271 (Rev.9/10)

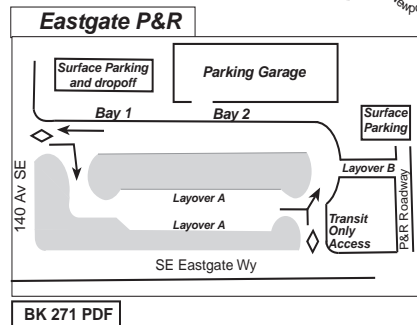
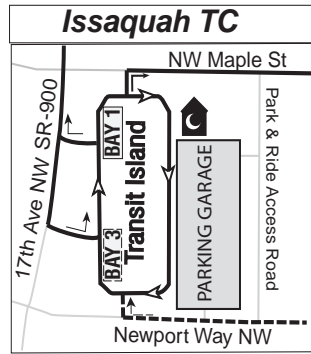
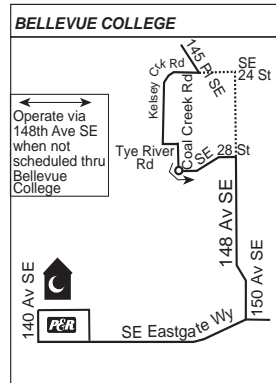
Major Chg: New 9/97  
Minor Chg: 9/10, 2/09, 6/08, 9/06, 2/06

## ROUTE 271



### COMFORT STATIONS:

- 24x7, Chevron Gas, 4700 Brooklyn Av NE
- Hotel Deca, 4507 Brooklyn Av NE
- 24xM-Sat, U W Triangle Garage, Montlake/Pacific Place
- 24xM-Sat, Bellevue TC, 108 Av NE/NE 6 St
- 24x7, P&R - Eastgate, 14200 SE Eastgate Wy
- 24x7, Issaquah Transit Center, 1050 17th NW
- Front Street Market, 80 Front St S
- 24x7, Issaquah Salmon Hatchery, 125 W Sunset Wy



BK 271 PDF

Major Chg: New 9/00  
 Minor Chg: 6/09, 2/07, 2/05

(Rev.6/09) **RT. 277**

**ROUTES**  
**256-291**

**ROUTE 277**

**TO:**  
**Grant Ln/  
 Geo. Washington Ln**

**FROM:**  
**101 PI NE/NE 116 St**

- ◆ NE 116 St (pullout at 101 PI NE)
- C** NE 116 St
- R** 98 Av NE
- C** NE 120 PI
- C** 100 Av NE
- R** NE 132 St
- R** 116 Wy NE
- R** entr Kingsgate P&R thru P&R
- R** 116 Wy NE
- L** NE 128 St
- R** 120 Av NE
- L** Totem Lake Blvd
- C** 124 Av NE
- R** NE 80 St
- L** 116 Av NE
- L** NE 70 PI
- R** entr Houghton P&R
- R** "Bus Only" W/B rdwy
- S** Houghton P&R Bay 2
- R** 116 Av NE
- L** NE 70 PI
- C** NE 72 PI
- L** entr S/B I-405
- C** I-405
- R** "SR-520 West/Seattle" Exit (#14B)
- C** SR-520
- R** "Montlake Blvd/ Univ of Wash" Exit
- C** Montlake Blvd E
- C** Montlake Blvd NE
- L** NE Pacific St
- R** 15 Av NE
- R** NE 45 St
- R** 17 Av NE
- C** Memorial Wy
- L** Stevens Wy
- 2** UW Hub Stop
- C** Stevens Wy
- L** Grant Ln
- S**

**TO:**  
**101 PI NE/NE 116 St**

**FROM:**  
**University Wy NE/  
 NE Pacific St**

- ◆ University Wy NE
- R** NE Campus Pkwy
- L** 15 Av NE
- R** NE 45 St
- R** 17 Av NE
- C** Memorial Wy
- L** Stevens Wy
- L** NE 40 St (Grant Lane)
- L** 15 Av NE
- L** NE Pacific St
- R** Montlake Blvd NE
- C** Montlake Blvd E
- 2** Montlake Station Stop
- R** entr E/B SR-520 (Bus/ Carpool lane)
- C** SR-520
- R** entr "North I-405/ Everett" exit
- R** "NE 70 PI" Exit (#17)
- L** 116 Av NE
- 2** Houghton P&R Bay 1
- C** 116 Av NE
- R** NE 80 St
- L** 124 Av NE
- C** Totem Lake Blvd
- R** 120 Av NE
- L** NE 128 St
- R** 116 Wy NE
- L** entr Kingsgate P&R thru P&R
- L** 116 Wy NE
- L** NE 132 St
- L** 100 Av NE
- C** NE 120 PI
- C** 98 Av NE
- L** NE 116 St
- 2** 101 PI NE stop

**When flyover ramp from SR-520 to I-405 is congested & when directed by coordinator**

- R** "South I-405/Tacoma" exit
- R** NE 4 St (exit #13A)
- R** 112 Av NE
- R** NE 6 St
- L** I-405 HOV N/B entr ramp

**C** I-405

**Procedure for use of SR-520/I-405 reroute:**

If the operator believes traffic warrants the use of the reroute, but the coordinator has not yet ordered it, the operator may place a RTT to get permission from the coordinator. If the coordinator is unable to respond to your call in a timely fashion, the operator may use these reroutes at their discretion, but is REQUIRED to complete the notification of the coordinator that the reroute was used.

Rt	FRONT/SIDE		FRONT		F/S	TRAN
	From:	To:	Dest.	"Via" Disp.		
277	UNIV PAC	101NE116	277 Juanita	Hghtn P&R	—	011D
	101NE116	GRNT/WASH277	Univ Dist	Hghtn P&R	—	011F
<b>*Metro Base*</b>						
	ANY TERM	BELL BASE	—	Bellevue Base	—	04D2

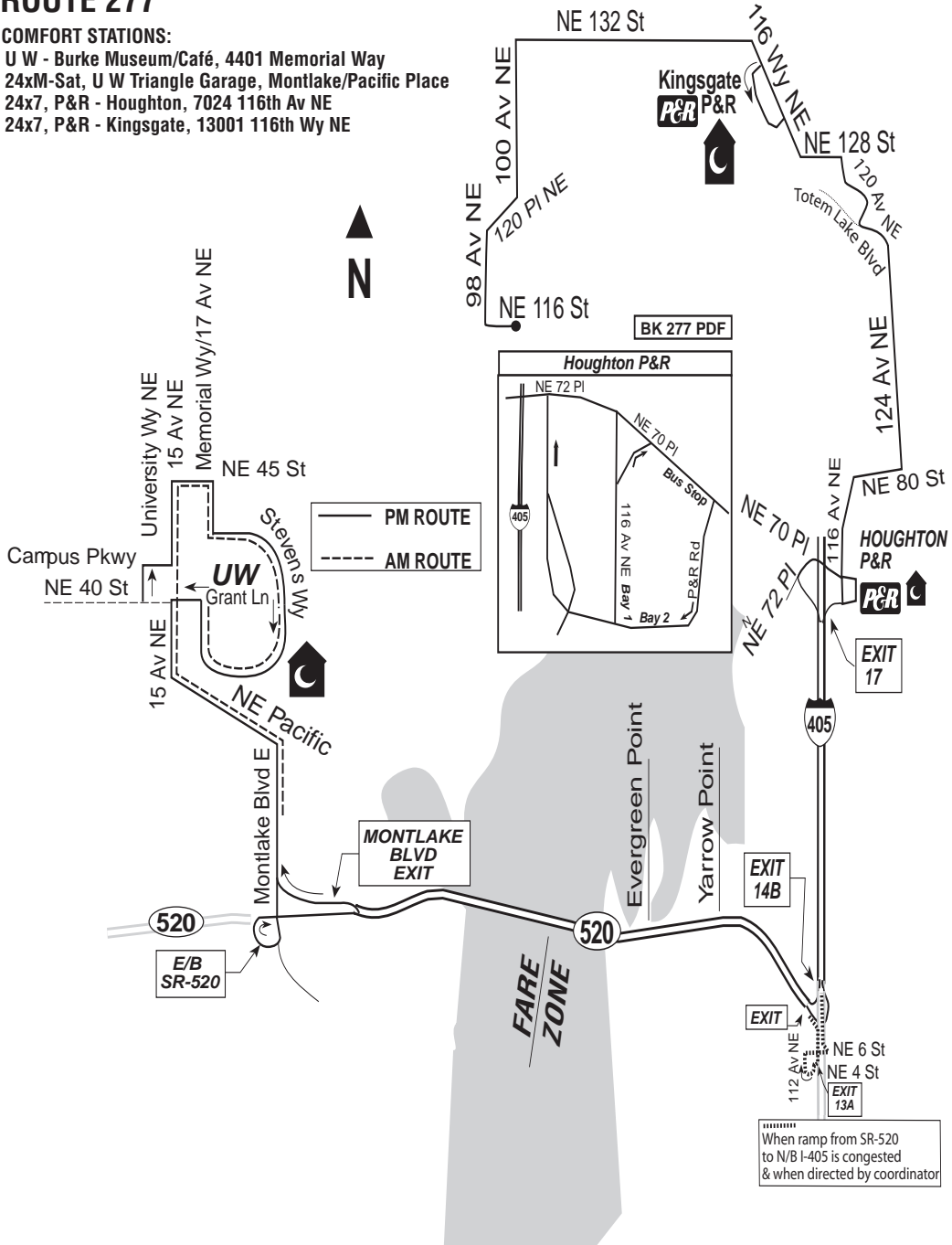
# RT. 277 (Rev.6/09)

Major Chg: New 9/00  
Minor Chg: 6/09, 2/07, 2/05

## ROUTE 277

### COMFORT STATIONS:

- U W - Burke Museum/Café, 4401 Memorial Way  
24xM-Sat, U W Triangle Garage, Montlake/Pacific Place
- 24x7, P&R - Houghton, 7024 116th Av NE
- 24x7, P&R - Kingsgate, 13001 116th Wy NE





Major Chg: None  
 Minor Chg: 6/04

(Rev.1/31/12) **RT. 280**

**ROUTES**  
**256-291**

**ROUTE 280**

**TO:**  
**S Renton P&R**

**FROM:**  
**4 Av/University St**

- ◆ 4 Av
- R** Olive Wy
- L** entr N/B I-5
- C** I-5
- R** "SR-520/Bellevue/  
Kirkland" Exit (#168B)
- C** SR-520
- R** "Bellevue" exit
- R** Bellevue Wy NE
- L** NE 8 St
- R** 108 Av NE
- 2** BTC (Bay 1)
- C** 108 Av NE
- L** NE 4 St
- R** entr S/B I-405
- C** I-405
- R** "Coal Creek Pkwy"  
Exit (#10)
- C** entr S/B I-405
- C** I-405
- R** "NE 30 St" Exit (#6)
- 2** Kennydale Freeway  
Stop
- C** entr S/B I-405
- C** I-405
- R** "SR-169 South/  
SR-900 West/Renton/  
Enumclaw" Exit (#4)
- C** Sunset Blvd N
- R** Bronson Wy N
- C** Bronson Wy S
- L** Main Av S
- R** S Grady Wy
- R** Lake Av S
- C** into S Renton P&R
- 2** Bay 2 stop

**When scheduled from**  
**4 Av S/S Jackson St**

- ◆ 4 Av S
- C** 4 Av
- S** University St

**TO:**  
**4 Av/University St**

**FROM:**  
**S Renton P&R**

- ◆ Bay 2 stop
- R** Shattuck Av S
- R** S Grady Wy
- C** SW Grady Wy
- R** Interurban Av S
- R** entr N/B I-5
- C** I-5
- R** "Spokane St/  
Columbian Wy"  
Exit (#163)
- C** "Spokane St" exit
- C** S Spokane St
- R** 4 Av S
- C** 4 Av
- 2** University St stop

**3:30 Trip**  
**(See Sec. 9 for Night**  
**Owl layover map)**

- C** 4 Av
- L** Pine St
- L** 2 Av
- S**

**Limited Stop Instructions**

When operating S/B on I-405, make the following  
 Freeway Station stops on request:

- "SE 8 St" Exit (#12)
- "112 Av SE" Exit (#9)

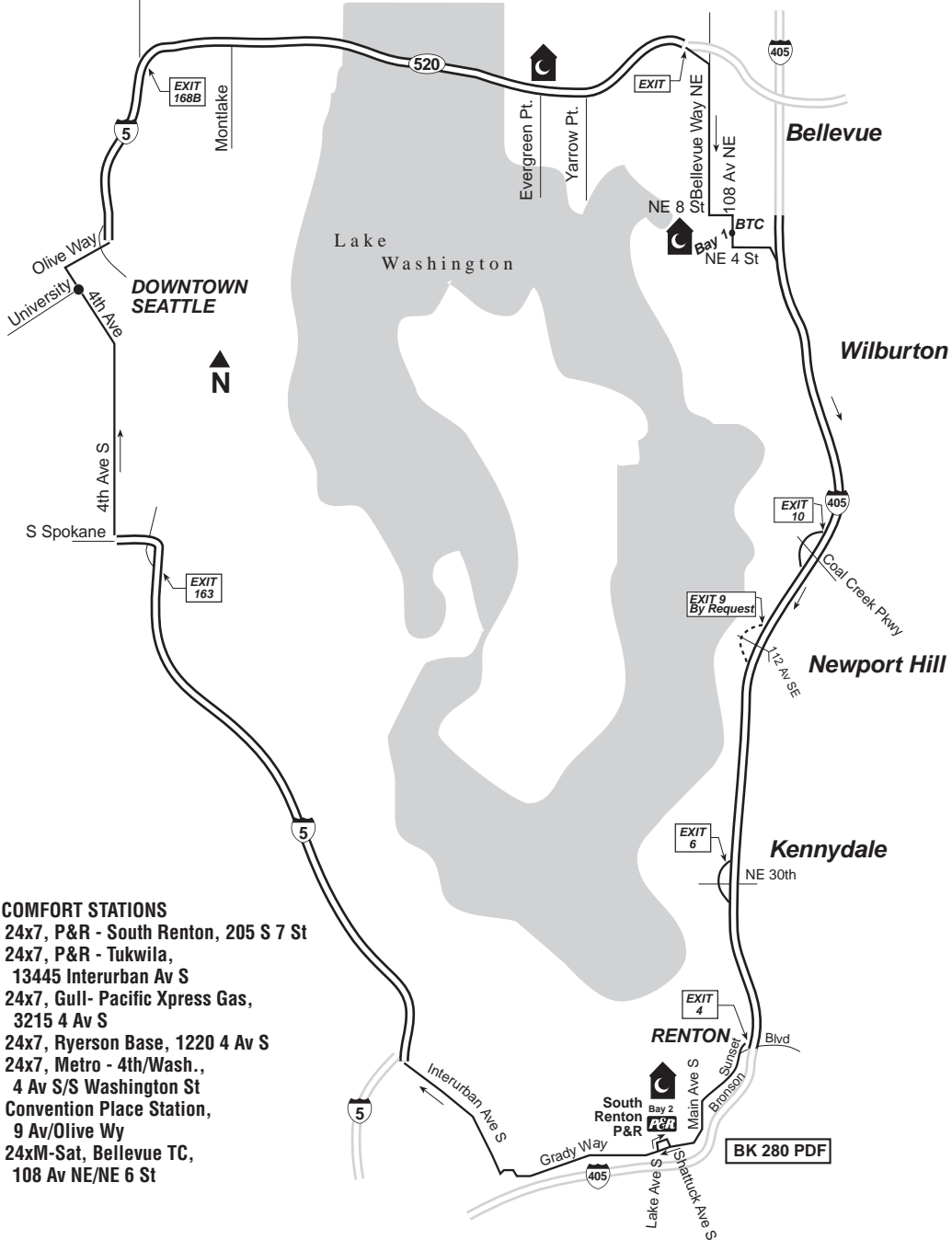
Rt	From:	To:	FRONT/SIDE	FRONT	F/S	TRAN
			Rt#	Dest.		
280	4/UNIV 4/JAXN	4/UNIV	280	Renton	Bellevue	02EE
			@BellWy/8	280	Dwntn Sea	066E
	4/UNIV	CENT BASE	—	Central Base	Airpt Wy	0026

**NOTE:**  
 Outbound destinations are to be signed when entering the Ride Free area.

# RT. 280 (Rev.6/04)

Major Chg: None  
Minor Chg: 6/04

## ROUTE 280



- COMFORT STATIONS**
- 24x7, P&R - South Renton, 205 S 7 St
  - 24x7, P&R - Tukwila, 13445 Interurban Av S
  - 24x7, Gull- Pacific Xpress Gas, 3215 4 Av S
  - 24x7, Ryerson Base, 1220 4 Av S
  - 24x7, Metro - 4th/Wash., 4 Av S/S Washington St
  - Convention Place Station, 9 Av/Olive Wy
  - 24xM-Sat, Bellevue TC, 108 Av NE/NE 6 St

**BK 280 PDF**



# RT. 301

(Rev.2/6/10)

Major Chg: 6/97  
Minor Chg: 6/09, 9/07, 2/06, 9/05

## ROUTE 301 S/B

### EXPRESS

**TO: International District Station**

**FROM: Aurora Village Transit Center**

- ◆ AVTC Bay 1
- C** thru Transit Center
- R** N 200 St
- L** Aurora Av N
- L** N 175 St
- R** entr S/B I-5
- C** I-5
- L** S/B I-5 "Express Lanes"
- C** S/B Express Lanes
- R** "Pike St" exit
- R** "Transit Only" lane
- C** Bay "i" rte thru CPS
- C** Bay "C" rte thru tunnel
- C** thru IDS (S/B)
- 2** Lane 6

**When scheduled to Atlantic Base NW Yard Lane N9**

- operate reg rte thru tunnel
- 2** IDS Lane 6
- C** SODO Busway
- L** S Royal Brougham Wy
- R** Atlantic Base NW Yard
- 2** Lane N9
- S**

### When Express

- Lanes CLOSED**  
operate reg rte
- 2** I-5
  - R** "Stewart St/Denny Wy" Exit (#166)
  - C** Stewart St
  - L** 9 Av
  - C** entr CPS
  - C** Lane 7
  - C** Bay "i" rte thru CPS
  - C** Bay "C" rte thru tunnel
  - C** thru IDS
  - 2** Lane 6

**When scheduled via 8 Av NW/NW Richmond Beach Rd**

- ◆ AVTC Bay 1
- C** thru Transit Center
- R** N 200 St
- R** Aurora Av N
- L** N 205 St (244 St SW)
- C** Firdale Av
- L** 238 St SW
- C** 100 Av W
- C** 8 Av NW
- L** NW Richmond Beach Rd
- L** 3 Av NW
- R** NW 200 St
- C** N 200 St
- R** Aurora Av N
- C** reg rte

### LOCAL

**TO: International District Station**

**FROM: Aurora Village Transit Center**

- operate reg rte
- 2** Aurora Av N
  - L** N 175 St
  - R** entr S/B I-5
  - C** I-5
  - R** 'Bus Only' off ramp (just past NE 145 St off ramp)
  - 2** Frwy Station
  - C** entr S/B I-5
  - C** I-5
  - R** "NE 50 St/NE 45 St" Exit (#169)
  - C** "NE 45 St" exit
  - C** 5 Av NE
  - L** entr S/B I-5
  - C** I-5
  - R** "Stewart St/Denny Wy" Exit (#166)
  - C** Stewart St
  - L** 9 Av
  - C** entr CPS
  - C** Lane #7
  - C** Bay "i" rte thru CPS
  - C** Bay "C" rte thru tunnel
  - C** thru IDS
  - 2** Lane 6

**When scheduled to Atlantic Base NW Yard Lane N9**

- operate reg rte thru tunnel
- 2** IDS Lane #6
- C** SODO Busway
- L** S Royal Brougham Wy
- R** Atlantic Base NW Yard
- 2** Lane N9
- S**

### When tunnel CLOSED

- operate reg rte
- 2** Stewart St
  - L** 3 Av
  - L** Yesler Wy
  - L** Terrace St
  - R** 5 Av
  - C** 5 Av S
  - S** (fs S Jackson St)

**When scheduled via 8 Av NW/NW Richmond Beach Rd**

- ◆ AVTC Bay 1
- C** thru Transit Center
- R** N 200 St
- R** Aurora Av N
- L** N 205 St (244 St SW)
- C** Firdale Av
- L** 238 St SW
- C** 100 Av W
- C** 8 Av NW
- L** NW Richmond Beach Rd
- L** 3 Av NW
- R** NW 200 St
- C** N 200 St
- R** Aurora Av N
- C** reg rte

**When I-5 is congested south of Lake Washington Ship Canal Bridge**

- C** I-5
- R** "Boylston Av/ Roanoke St" Exit (#168A)
- C** Boylston Av E
- L** Lakeview Blvd E
- R** Freeway overpass
- C** Eastlake Av E
- R** Stewart St
- C** reg rte

Major Chg: 6/97  
 Minor Chg: 6/09, 9/07, 2/06, 9/05

(Rev.2/6/10) **RT. 301**

**ROUTE 301 N/B**

**EXPRESS**

**TO: Aurora Village Transit Center**

**FROM: Atlantic Base NW Yard Lane N9**

- ◆ Atlantic Base NW Yard Lane N9
- R** 6 Av S

**When scheduled from 6 Av S/S Atlantic St**

- ◆ 6 Av S
- L** S Royal Brougham Wy
- R** SODO Busway
- C** entr IDS
- 2** Lane 5

**When scheduled from IDS**

- ◆ IDS Lane 5
- C** Bay "A" rte thru tunnel
- C** CPS Bay A/B
- C** entr N/B I-5 Express lanes
- C** I-5 Express lanes
- C** I-5 reg lanes

**EK EXPRESS**

**Via I-5/NE 145 St**

- R** "NE 145 St/ 5 Av NE" Exit (#175)
- C** Bus Only lane thru Freeway Station
- C** entr N/B I-5
- C** I-5 reg lanes

- R** "NE 175 St/ Aurora Av N" Exit (#176)
- L** NE 175 St

**SPECIAL INSTRUCTIONS**

Make off-road stops at zones along state routes. In-lane stops are approved on Aurora Av N at N 198 St(N/B), N 195 St (S/B) and N 185 St (S/B).

- C** N 175 St
- R** Aurora Av N
- L** South entr Shoreline P&R
- 2** P&R stop
- R** N 192 St
- L** Aurora Av N
- R** N 200 St
- L** entr AVTC
- 2** AVTC Bay 1

**When scheduled via 8 Av NW/NW**

**Richmond Beach Rd**

- operate reg rte
- 2** Aurora Av N/N 200 St
- C** Aurora Av N
- L** N 205 St(244 St SW)
- C** Firdale Av
- L** 238 St SW
- C** 100 Av W
- C** 8 Av NW
- L** NW Richmond Beach Rd
- L** 3 Av NW
- R** NW 200 St
- C** N 200 St
- L** entr AVTC
- 2** AVTC Bay 1

**LOCAL**

**TO: Aurora Village Transit Center**

**FROM: Atlantic Base NW Yard Lane N9**

- ◆ NW Yard Lane N9
- R** 6 Av S

**When scheduled from 6 Av S/S Atlantic St**

- ◆ 6 Av S
- L** S Royal Brougham Wy
- R** SODO Busway
- C** entr IDS
- 2** Lane 5

**When scheduled from IDS**

- ◆ IDS Lane 5
- C** Bay "A" rte thru tunnel
- C** CPS Bay A/B
- R** flyover ramp
- R** Olive Wy

- L** entr N/B I-5
- C** I-5
- R** "NE 45 St/NE 50 St" Exit (#169)
- C** "NE 45 St" exit
- C** 7 Av NE (operate to left of loading area)
- C** entr N/B I-5
- C** I-5
- R** "NE 145 St/ 5 Av NE" Exit (#175)
- C** Bus Only lane thru Freeway Station
- C** entr N/B I-5
- C** I-5
- R** "NE 175 St/ Aurora Av N" Exit(#176)
- L** NE 175 St
- C** N 175 St
- R** Aurora Av N
- R** N 200 St
- L** entr AVTC
- S** (Bay 1)

**ROUTES 301-308**

Rt	From:	To:	FRONT/SIDE Dest. R# Disp.	FRONT "Via" Disp.	F/S DASH CODE	TRAN
301	AVTC	5S/JAXN IDS ATL YARD	301 Seattle	—	—	02F5
		<b>*Via 8NW/RBCH*</b>				
		5S/JAXN IDS ATL YARD	301 Seattle	—	#203	02F5
		@8NW/RBCH	301 Seattle	—	—	02F5
	IDS ATL YARD	AVTC	301 Aurora Vill	I-5	—	0632
		<b>*EXPRESS*</b>				
	AVTC	5S/JAXN IDS ATL YARD	301 Seattle	Express	—	05B0
	AVTC	5S/JAXN IDS ATL YARD	301 Seattle	Express	#203	05B0
		@8NW/RBCH	301 Seattle	Express	—	05B0
	IDS ATL YARD 6/ATL	AVTC via 8NW/RBCH	301 Aurora Vill	Richmond Bch	#68	0636
		AVTC	301 Aurora Vill	Shore P&R	#68	0634
		<b>*METRO BASE*</b>				
	ANY TERM	NOR BASE	— North Base	—	—	04D5

**\*Dash Sign Instructions\***

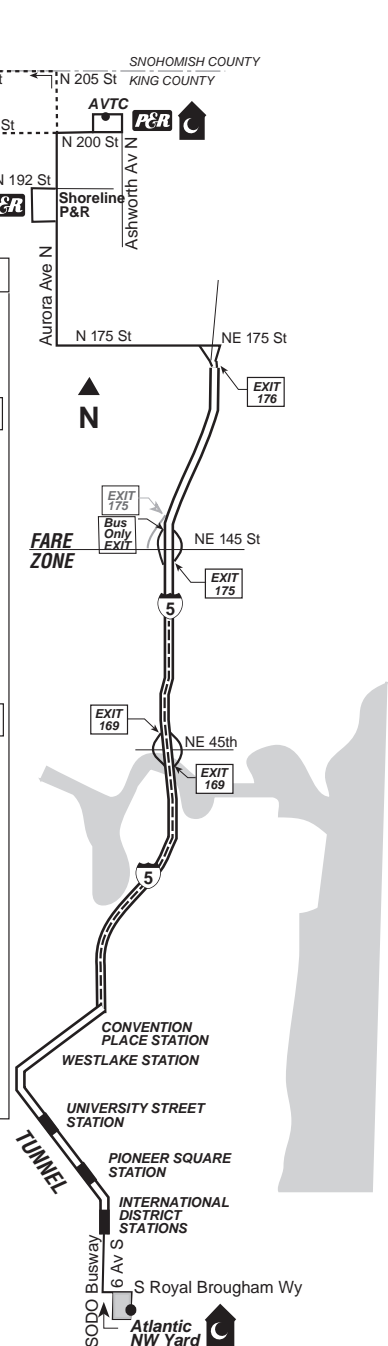
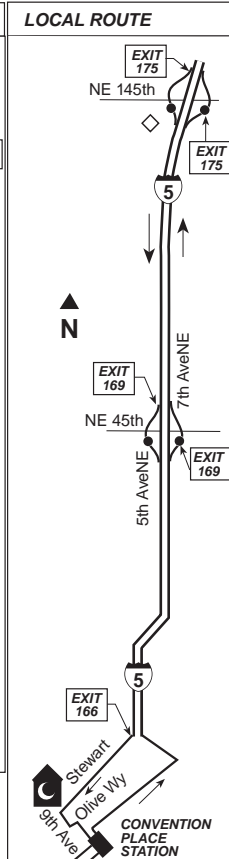
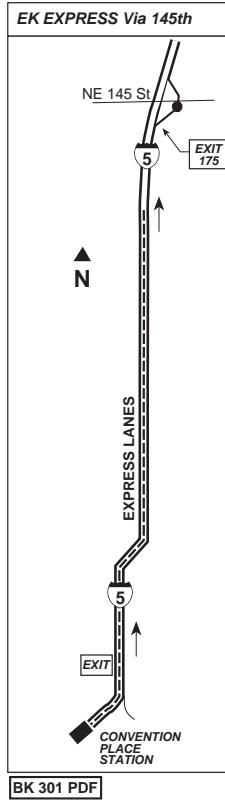
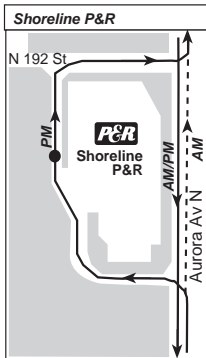
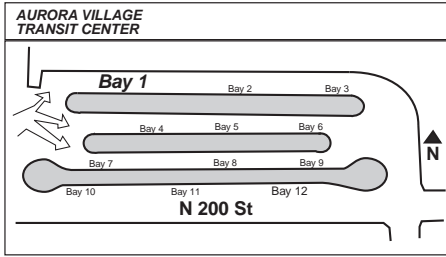
#203- Display dash sign #203 - "Via Richmond Beach"  
 #68- When scheduled to serve I-5/NE 145 Freeway stop, display dash sign #68 "EXPRESS-Serves I-5/NE 145th"



Major Chg: 6/97  
 Minor Chg: 6/09, 9/07, 2/06, 9/05

(Rev.2/6/10) **RT. 301**

**ROUTE 301**



**ROUTES  
 301-308**

**COMFORT STATIONS:**

- 24x7, Aurora Village Transit Center, N 200 St/Ashworth Av N
- 24x7, P&R - Shoreline, 18821 Aurora Av N
- Convention Place Station, 9 Av/Olive Wy
- Seattle Police West Precinct, 810 Virginia St
- 24x7, Metro - 4th/Wash., 4 Av S/S Washington St
- 24x7, Shell Gas, 511 S Dearborn St
- 24x7, Central/ Atlantic Base, 1270 6 Av S
- 24x7, Metro Employee Parking Garage, 1233 6 Ave S

# RT. 303 (Rev.6/09)

**Major Chg: New 9/03**  
**Minor Chg: 6/09, 6/04**

## ROUTE 303 Shuttle

**TO: First Hill**

**FROM: Shoreline P&R**

- ◆ layover zone
- C** Thru P&R
- R** N 192 St
- L** Aurora Av N
- R** N 200 St
- L** entr AVTC
- 2** Bay 2
- C** thru AVTC
- L** N 200 St
- R** Meridian Av N
- L** N 175 St
- R** entr S/B I-5
- C** I-5
- R** 'Bus only' off ramp  
(just past NE 145 St off ramp)
- 2** Frwy Station
- C** entr S/B I-5
- C** I-5
- R** "Northgate Wy/1 Av NE" Exit (#173)
- C** E/B "NE Northgate Wy" exit
- R** N Northgate Wy
- R** 1 Av NE
- L** NE 103 St
- R** entr Northgate TC
- 2** Bay 5
- C** thru TC
- R** NE 100 St
- R** 1 Av NE
- L** entr S/B I-5 Expr Lanes
- C** I-5 Express lanes
- C** "5 Av/Columbia St" exit
- L** 5 Av
- L** James St
- L** 9 Av
- R** Seneca St
- R** Boren Av
- L** Jefferson St
- C** E Jefferson St
- S** (17 Av)

**TO: Shoreline P&R**

**FROM: First Hill**

- PM Layover: Lay in clear on E Jefferson St between 17 Av & 23 Av
- C** E Jefferson St
- 2** 17 Av Stop
- C** Jefferson st
- L** 9 Av
- L** Spruce St
- L** Broadway
- L** Boren Av
- L** Seneca St
- L** 5 Av
- L** entr N/B I-5 Express Lanes
- C** I-5 Express Lanes
- R** "NE 103 St" exit
- R** 1 Av NE
- L** NE 100 St
- L** entr Northgate TC
- 2** Bay 2
- L** NE 103 St
- R** 1 Av NE
- L** First entr N/B I-5
- C** N/B I-5
- R** "NE 145 St/5 Av NE" Exit (#175)
- C** Bus Only lane thru Freeway Station
- R** entr N/B I-5
- C** I-5
- R** "NE 175 St/Aurora Av N" Exit (#176)
- L** NE 175 St
- C** N 175 St
- R** Meridian Av N
- L** N 200 St
- S** AVTC Bay 12
- C** N 200 St
- L** Aurora Av N
- S** (Shoreline P&R)

## Limited Stop Instructions

### Southbound

- Shoreline P&R (at inner layover)
- Aurora Village TC Bay 2
- S/B Meridian Av N, fs N 185 St
- S/B Meridian Av N, fs N 180 St
- E/B N 175 St, fs Meridian Av N
- S/B I-5/NE 145 St Freeway Stop
- Northgate TC Bay 5
- E/B James St, fs 5 Av
- N/B 9 Av, fm James St
- N/B 9 Av, ns Spring St
- E/B Seneca St, fs 9 Av
- S/B Boren Av, fs Madison St
- S/B Boren Av, fs Columbia St
- E/B E Jefferson St, fs Broadway
- E/B E Jefferson St, fs 12 Av
- E Jefferson St, fs 17 Av

### Northbound

- W/B E Jefferson St, fs 17 Av
- W/B E Jefferson St, fs 12 Av
- W/B Jefferson St, fs Broadway
- W/B Jefferson St, ns 9 Av
- S/B 9 Av, ns Alder St
- N/B Boren Av, fs Jefferson St
- N/B Boren Av, fs Columbia St
- N/B Boren Av, fs Madison St
- W/B Seneca St fs Terry Av
- S/B 5 Av, fs Spring St
- Northgate TC Bay 2
- N/B I-5/NE 145th St Freeway Station
- N/B Meridian Av N, fs N 175 St
- N/B Meridian Av N, fs N 180 St
- N/B Meridian Av N, fs N 185 St
- Aurora Village TC Bay 12
- S/B Aurora Av N/N 192 St

## Route 303 Fare Collection

Route 303 operates as a "Shuttle" in regards to fare policy. Customers should pay as they enter on AM trips traveling towards First Hill, and as they leave on PM trips traveling towards Shoreline.

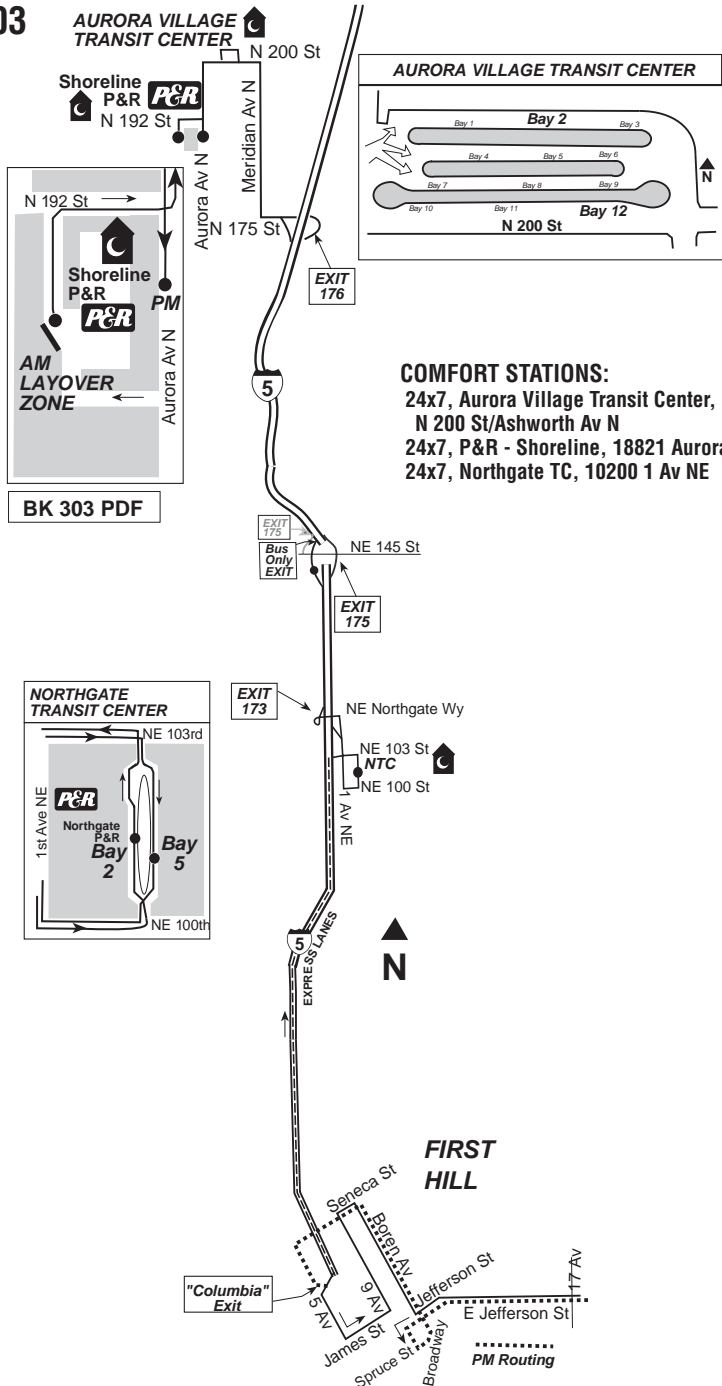
		FRONT/SIDE	FRONT		
		Dest.	"Via"	F/S	TRAN
From:	To:	Rt# Disp.	Disp.	DASH CODE	
303 SHOR/PR	17/JEFF	303 First Hill	Northgate	Exp	0638
	@NTC/Bay5	303 First Hill	5/James	Exp	063A
	17/JEFF	AROR/N192	303 Shoreln P&R Northgate	Exp	063C
<b>*METRO BASE*</b>					
ANY TERM	NOR BASE	—	North Base	—	— 04D5



Major Chg: New 9/03  
 Minor Chg: 6/09, 6/04

(Rev.6/09) **RT. 303**

**ROUTE 303**



**ROUTES  
 301-308**

# RT. 304 (Rev.10/11)

Major Chg: None  
Minor Chg: 6/10

## ROUTE 304

**TO: Richmond Beach  
Dr NW/NW 196 St**

**FROM:  
Eastlake Av E/  
1000 block**

- ◆ Eastlake Av E
- R** Stewart St
- L** 3 Av
- L** Yesler Wy
- L** Terrace St
- L** 5 Av
- C** entr N/B I-5  
Express lanes
- C** I-5 Express lane

**When Express lanes  
are closed**

- ◆ 5 Av
- R** Cherry St
- L** entr N/B I-5
- C** I-5
- R** "NE 145 St/5 Av NE"  
Exit (#175)
- C** reg rte

**R** "NE 145 St/5 Av NE"  
Exit (#175)

**C** "Bus Only" lane

**2** Freeway stop

**R** 5 Av NE

**R** NE 145 St

**C** N 145 St

**R** Greenwood Av N

**C** Westminster Wy N

**L** Dayton Av N

**L** N Richmond Beach Rd

**C** NW Richmond  
Beach Rd

**C** NW 195 St

**C** NW 196 St

**L** Richmond Beach  
Dr NW

**S**

**TO: Westlake Av/  
Virginia St**

**FROM:  
Richmond Beach Dr  
NW/NW 196 St**

- ◆ Richmond Beach  
Dr NW
- L** NW 195 Pl
- R** NW 196 St
- C** NW 195 St
- C** NW Richmond  
Beach Rd
- C** N Richmond Beach Rd
- R** Dayton Av N
- R** Westminster Wy N
- C** Greenwood Av N
- L** N 145 St
- C** NE 145 St
- R** entr S/B I-5
- 2** Freeway stop
- C** I-5
- L** S/B I-5 Express lanes

**When Express lanes  
are closed**

- C** S/B I-5 Regular lanes
- R** "Columbia St/  
James St" Exit (#165A)
- C** 6 Av
- R** Columbia St
- L** 5 Av
- C** reg rte

**C** "5 Av/Columbia St"  
exit

**L** 5 Av

**R** Terrace St

**R** Yesler Wy

**R** 3 Av

**R** Virginia St

**S**

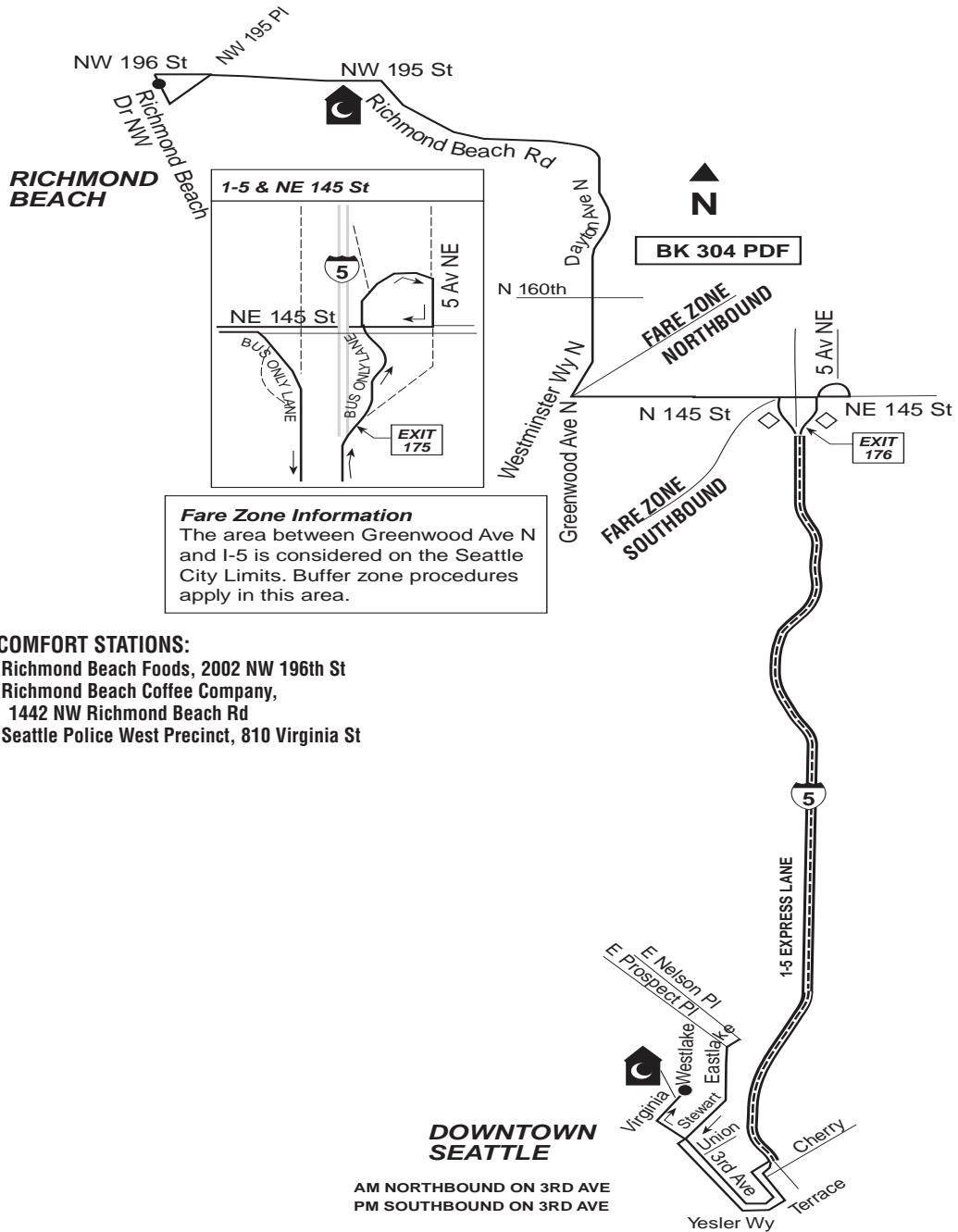
Rt	From:	To:	FRONT/SIDE	FRONT	F/S	TRAN
			Dest. Rt# Disp.	"Via" Disp.		
304	3/YSLR E-LK/1000 (Via Gr/145)	RBCH/196	304 Ricmnd Bch	—	—	0302
	RBCH/196 (Via Gr/145)	3/YSLR	304 Dwrtn Sea	—	—	0303
<b>*METRO BASE*</b>						
	ANY TERM	NOR BASE	— North Base	—	—	04D5

Major Chg: None  
 Minor Chg: 6/10

(Rev.6/10) **RT. 304**

**ROUTE 304**

**ROUTES  
 301-308**



# RT. 306 (Rev.6/10)

Major Chg: None  
Minor Chg: 6/10, 2/10, 6/09, 6/02, 9/07, 9/05

## ROUTE 306

**TO: 2 Av Ext S/  
S Jackson St**

**FROM:  
67 Av NE/NE 181 St**

- ◆ 67 Av NE
- L NE 181 St
- R 61 Av NE
- C 61 PI NE
- R 62 Av NE
- C NE 202 St (Locust Wy)
- C 68 Av NE
- L NE 181 St
- R entr Kenmore P&R
- C thru P&R
- R NE Bothell Wy (SR-522)
- C Bothell Wy NE (SR-522)
- C Lake City Wy NE
- L entr S/B I-5 Express Lanes
- C I-5 Express Lanes
- R "Pike St" Exit
- C Convention Pl
- C Union St
- L 2 Av
- C 2 Av Ext S
- S (S Jackson St)

**When Express Lanes are closed at Lake City Wy NE/I-5**

- C Lake City Wy NE
- C entr S/B I-5 reg lanes
- C I-5
- R "Union St" Exit (#165b)
- C Union St
- C reg rte

**TO: 61 Av NE/  
NE Bothell Wy**

**FROM: 6 Av S/  
S Atlantic St**

- ◆ 6 Av S (fs S Atlantic St)
- L S Royal Brougham Wy
- R 4 Av S
- 2 4 Av S Island Stop at 4/Jackson
- C 4 Av S
- L Prefontaine Pl S
- C 3 Av
- R Pike St
- L entr N/B I-5 Express Lanes
- C I-5 Express Lanes
- L "Lake City/Bothell" exit
- C Lake City Wy NE
- C Bothell Wy NE (SR-522)
- C NE Bothell Wy (SR-522)
- L 73 Av NE
- R NE 181 St
- R entr Kenmore P&R
- C thru P&R
- R NE Bothell Wy (SR-522)
- R 68 Av NE
- C NE 202 St (Locust Wy)
- C 62 Av NE
- L 61 PI NE
- C 61 Av NE
- R NE Bothell Wy
- S

### Express Stop Instructions

Make no stops both inbound and outbound between Lake City Wy NE/NE 120 St and the CBD except at:

- Lake City Wy/NE 110 St
- Lake City Wy/NE 95 St
- Lake City Wy/20 Av NE

Inbound do not stop at Bothell Wy NE/39 Av NE

### Special Instructions

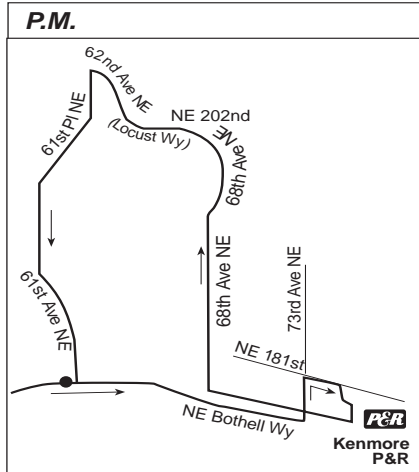
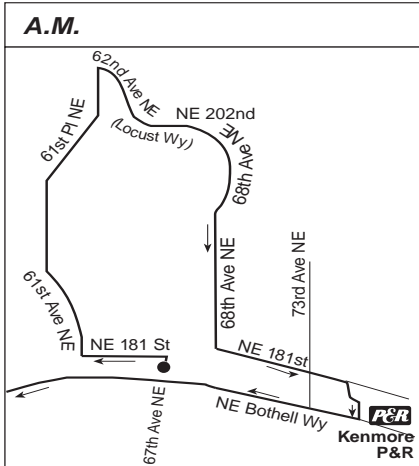
Make off-road stops at all zones along state roads.

		FRONT/SIDE	FRONT	F/S	TRAN
		Dest.	"Via"	DASH CODE	
Rt	From: To:	Rt# Disp.	Disp.		
306	67NE/NE181 2EXT/SJAX	306 Seattle	Express	—	030E
	6S/ATL	61NE/ BOTH 306 Kenmore	Express	—	030C
<b>*METRO BASE*</b>					
	ANY TERM	NOR BASE	—	NorthBase	— 04D5

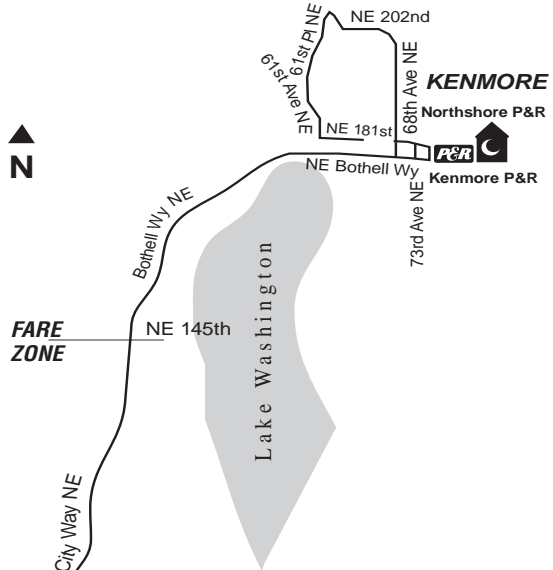
Major Chg: None  
 Minor Chg: 6/10, 2/10, 6/09, 9/07, 9/05

(Rev.6/10) **RT. 306**

**ROUTE 306**



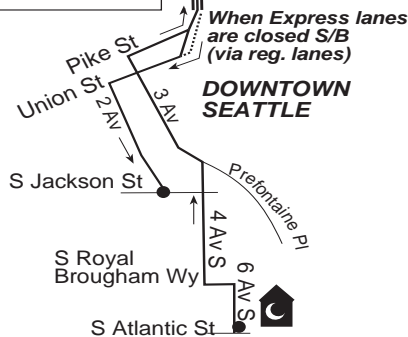
**BK 306 PDF**



**ROUTES  
301-308**

**COMFORT STATIONS:**

- 24x7, P&R - Kenmore, 7346 NE Bothell Wy
- 24x7, P&R - North Shore, 68 Av NE/NE 182 St
- Tully's Coffee, 6702 NE Bothell Wy
- Fred Meyer, 13000 Lake City Wy NE
- Chevron Gas, 13001 Lake City Wy NE
- 24x7, Metro - 4th/Wash., 4 Av S/S Washington St
- 24x7, Central/ Atlantic Base, 1270 6 Av S
- 24x7, Metro Employee Parking Garage, 1233 6 Ave S



# RT. 308 (Rev.2/19/11)

Major Chg: 6/97  
Minor Chg: 6/09, 9/07, 2/06, 9/05

## ROUTE 308

**TO:**  
45 Av NE/NE 203 PI

**FROM:**  
4 Av S Island Stop at  
4/Jackson

- ◆ 4 Av S Island Stop
- C** 4 Av S
- L** Prefontaine PI S
- C** 3 Av
- R** Pike St
- L** entr N/B I-5  
Express lanes
- C** I-5 Express lanes
- C** I-5 reg. lanes
- R** "NE 145 St/  
5 Av NE"  
exit (#175)
- C** "Bus Only" lane
- 2** Freeway stop
- R** 5 Av NE
- L** NE 145 St
- L** Bothell Wy NE
- L** Ballinger Wy NE
- R** 35 Av NE
- R** 40 PI NE
- L** NE 197 St
- L** NE 203 PI
- L** 45 Av NE
- L** entr parking lot
- S**

- L** S Royal Brougham Wy
  - R** 4 Av S
  - C** reg rte
- 
- If Express lanes are closed at Pike St/I-5**
- C** Pike St
  - L** 8 Av
  - R** Olive Wy
  - L** entr N/B I-5
  - C** I-5 regular lanes
  - R** "NE 145th St/5 Av NE"  
exit (#175)
  - C** reg rte

**TO:**  
5 Av/Terrace St

**FROM:**  
45 Av NE/NE 203 PI

- ◆ Parking lot
- C** thru parking area
- R** 45 Av NE
- R** NE 203 PI
- R** NE 197 St
- R** 40 PI NE
- L** 35 Av NE
- L** Ballinger Wy NE
- R** Bothell Wy NE
- R** NE 145 St
- L** entr S/B I-5
- C** thru Freeway Station
- C** I-5
- L** entr I-5 Express lanes
- C** I-5 Express lanes
- R** "Stewart St" exit
- C** Stewart St
- L** 3 Av
- L** Yesler Wy
- L** Terrace St
- R** 5 Av
- C** 5 Av S
- S** (fs S Jackson St)

**When scheduled from**  
**Atlantic Base**  
**NW Yard Lane N9**

- ◆ NW Yard Lane N9
- R** 6 Av S

### Limited Stop Instructions

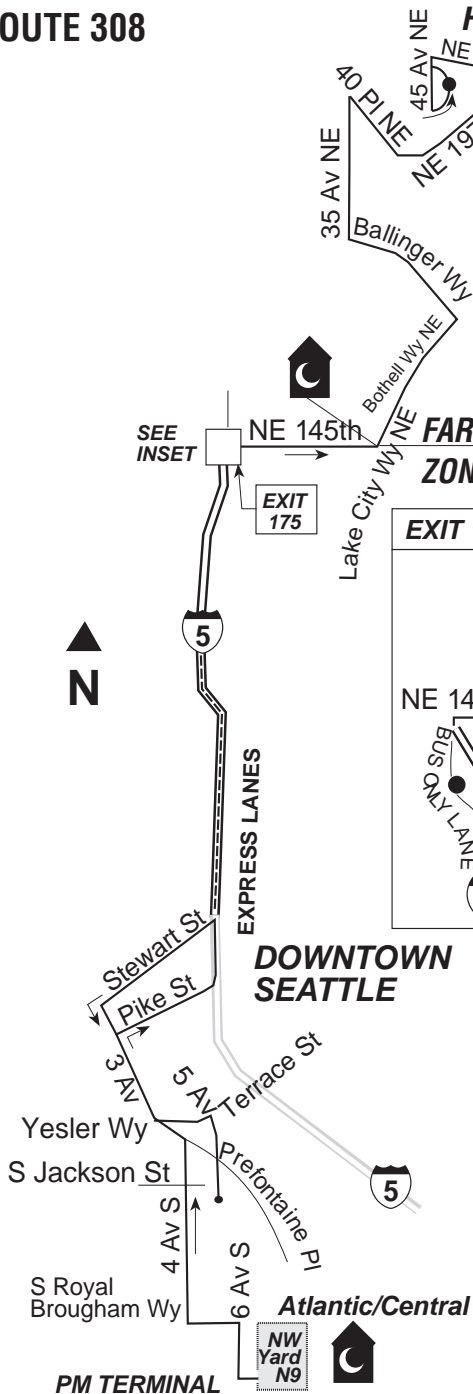
The first stop to be made inbound after leaving I-5 at the "Stewart St" exit is at 9 Av/Stewart St.

Rt	From:	To:	FRONT/SIDE	FRONT	F/S	TRAN
			Dest.	"Via"		
	Rt#	Disp.	Rt#	Disp.		
308	45NE/203	5AV/JAK	308	Seattle	I-5	037E
	ILND4JAK	45NE/203	308	Horizon Vw	—	#682 01D5
	ATL YARD					
	<b>*Metro Base*</b>					
	ANY TERM	NOR BASE	—	North Base	—	04D5
	<b>*Dash Sign Instructions*</b>					
	#682 - Display dash sign #682 - "Via Lake Forest Park"					

Major Chg: 6/97  
 Minor Chg: 6/09, 9/07, 2/06, 9/05

(Rev.2/19/11) **RT. 308**

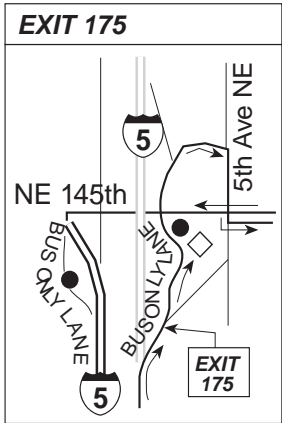
**ROUTE 308**



**COMFORT STATIONS:**

- 24x7, QFC, 1531 NE 145 St
- Starbucks, 14359 15 Av NE
- Seattle Police West Precinct, 810 Virginia St
- 24x7, Paramount Hotel, 724 Pine St
- 24x7, Metro - 4th/Wash., 4 Av S/S Washington St
- 24x7, Central/ Atlantic Base, 1270 6 Av S
- 24x7, Metro Employee Parking Garage, 1233 6 Ave S

**ROUTES  
301-308**



**FARE ZONE INFORMATION**  
 The area between I-5 and Bothell Way NE is considered on the Seattle City Limits. Buffer zone procedures apply in this area.

**BK 308 PDF**

# RT. 309 (New 2/19/11)

Major Chg: New 2/11  
Minor Chg: None

## ROUTE 309

### TO:

**First Hill**

### FROM:

**Kenmore P&R**

- ◆ P&R lot (inside)
- R** NE Bothell Wy  
(SR-522)
- C** Bothell Wy NE  
(SR-522)
- C** Lake City Wy NE  
(SR-522)
- L** entr S/B I-5 Express  
lanes
- R** exit S/B I-5 Express  
lane to Mercer Street
- L** Fairview Av N
- C** Boren Av
- R** 12 Av S
- R** S Jackson St
- S**

---

### When scheduled to Atlantic Base NW Yard

- C** S Jackson St
- L** 5 Av S
- L** Seattle Blvd S
- R** 6 Av S
- L** S Royal Brougham Wy
- R** entr Atlantic Base NW  
Yard
- 2** Lane N9

### TO:

**Kenmore P&R**

### FROM:

**First Hill**

- ◆ 12 Av S (N/B)
- L** Boren Av
- C** Boren Av
- C** Fairview Av N
- R** I-5 Mercer St  
reversible ramp
- L** I-5 reversible lanes
- L** SR-522 exit
- C** Lake City Wy  
(SR-522)
- C** Bothell Wy NE  
(SR-522)
- C** NE Bothell Wy  
(SR-522)
- L** 73 Av NE
- R** NE 181 St
- R** entr Kenmore P&R
- S**

---

### When scheduled from Atlantic Base NW Yard

- ◆ NW Yard Lane N9
- R** 6 Av S
- C** Seattle Blvd S
- R** 5 Av S
- R** S Jackson St
- L** 12 Av S
- C** reg rte

---

## Express Stop Instructions

Make no stops both inbound and outbound between Lake City Wy NE/NE 120 St and S Lake Union except at:

- Lake City Wy/NE 110 St
- Lake City Wy/NE 95 St
- Lake City Wy/20 Av NE

Inbound do not stop at Bothell Wy NE/39 Av NE

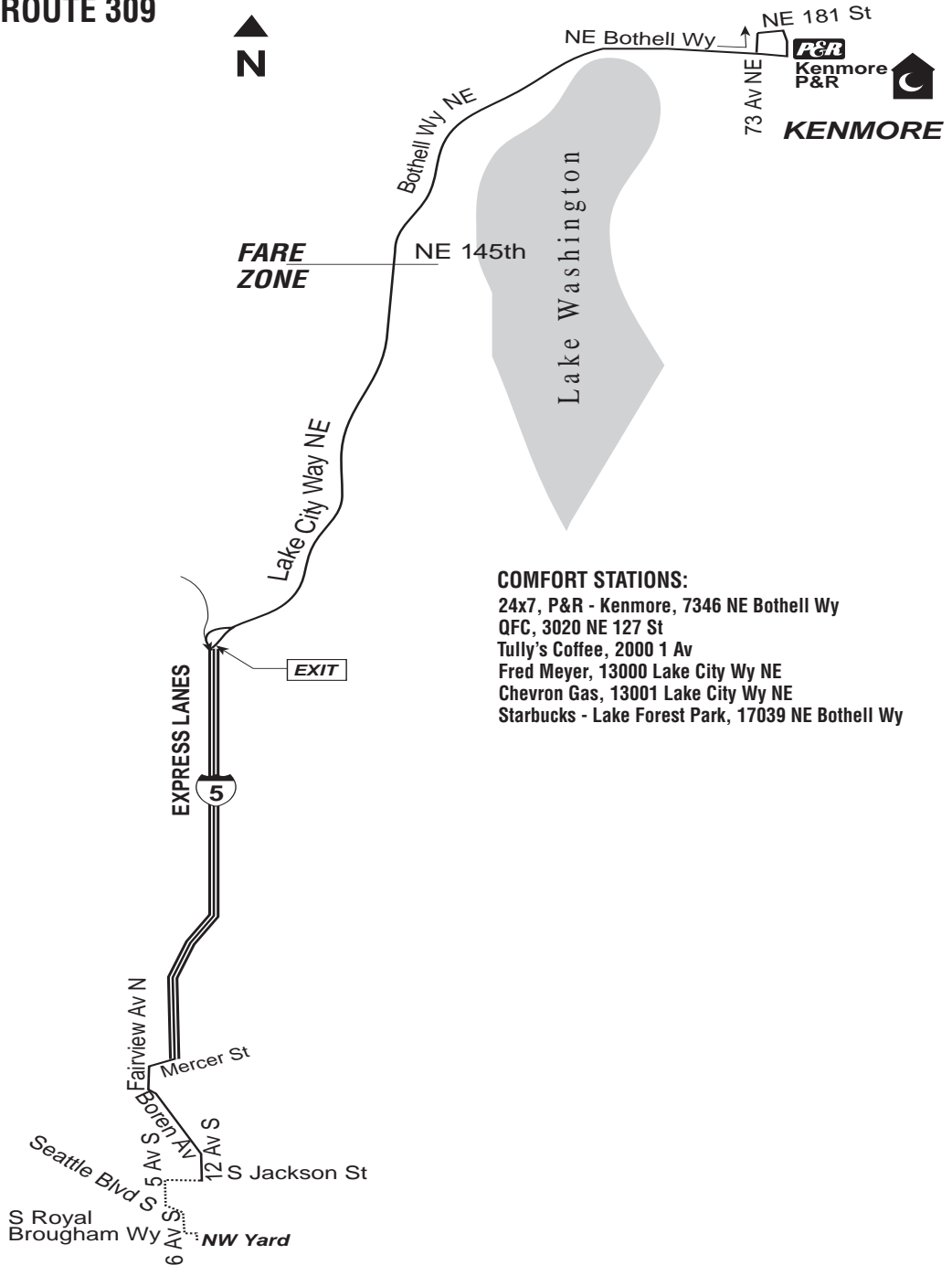
Rt	From:	To:	FRONT/SIDE Dest. Rt# Disp.	FRONT "Via" Disp.	F/S DASH CODE	TRAN DASH CODE
<b>309</b>	KNMR P&R	12/SJAX NW YARD	309 First Hill	Express	—	B4
	12/SJAX NW YARD	KNMR P&R	309 Ken P&R	Express	—	B2
<b>*METRO BASE*</b>						
	ANY TERM	NOR BASE	— North Base	—	—	O4D5



Major Chg: New 2/11  
Minor Chg: None

(New 2/19/11) **RT. 309**

**ROUTE 309**



**ROUTES  
301-308**

- COMFORT STATIONS:**  
24x7, P&R - Kenmore, 7346 NE Bothell Wy  
QFC, 3020 NE 127 St  
Tully's Coffee, 2000 1 Av  
Fred Meyer, 13000 Lake City Wy NE  
Chevron Gas, 13001 Lake City Wy NE  
Starbucks - Lake Forest Park, 17039 NE Bothell Wy

# RT. 311

(Rev.9/11)

Major Chg: None

Minor Chg: 6/11, 9/10, 6/10, 2/08, 9/07, 2/07

## ROUTE 311

**TO: Brown Av NE/  
Richardson St**

**FROM: Atlantic Base  
NW Yard Lane N11**

- ◆ NW Yard Lane N11
- R 6 Av S
- L Seattle Blvd S (Airport Wy S)
- R 5 Av S
- L S Washington St
- R 4 Av S
- C 4 Av
- R Olive Wy
- L entr N/B I-5
- C I-5
- R "SR-520/Bellevue/  
Kirkland" Exit (#168B)
- C SR-520
- R "N/B I-405/Everett" exit

**When flyover  
SR-520 to I-405  
congested, directed  
by coordinator**

- R "South I-405/Tacoma" exit
- R NE 4 St (exit #13A)
- R 112 Av NE
- R NE 6 St
- L I-405 HOV N/B entr ramp

- C I-405 (left to HOV lane)
- L "NE 128 St" HOV exit
- 2 NE 128 St freeway stop
- C HOV entr N/B I-405
- C I-405 HOV lane (move right to reg lanes)
- C "NE 160 St" Exit (#22)
- L Juanita-Woodinville Wy NE (stay in left lane)
- L entr S/B I-405 (keep right)
- 2 Brickyard P&R stop
- R "bus only" rdwy (loop rdwy next to P&R)
- R Juanita-Woodinville Wy NE (cross freeway)

- L entr N/B I-405 (keep right)
- 2 NE 160 St frwy stop
- C entr N/B I-405
- C I-405
- R "SR-522 East/  
SR-202/Monroe/  
Wenatchee" Exit (#23A)
- C SR-522
- R "SR-202/Woodinville/  
Redmond" exit
- C "Transit Only" lane
- R 132 Av NE (SR-202)
- C 131 Av NE
- L NE 175 St
- L 138 PI NE
- R NE 178 PI
- L 140 Av NE
- R NE 179 St
- R N-S rdwy

**When scheduled to  
Woodinville P&R  
S**

- R E-W rdwy
- R 140 Av NE
- C Woodinville-Snohomish Rd
- R NE North Wood. Wy
- C NE Wood.-Duvall Rd
- R Carnation-Duvall Rd (SR-203)
- L Valley St
- L Brown Av NE
- S (fs Richardson St)

**When Brown Av  
NE is blocked at  
Richardson St(for  
summer Thursdays  
Farmers Market)**

- R Richardson St
- L 1 Av NE (first stop sign)
- L Ring St (next stop sign)
- S ns S Main St - discharge any passengers
- C deadhead from Brown/Richardson

**TO:  
5 Av S/S Jackson St  
FROM: Brown Av NE/  
Richardson St**

- ◆ Brown Av NE
- L NE Ring St
- R Carnation-Duvall Rd (SR-203)
- L NE Woodinville-Duvall Rd
- C NE North Woodinville Wy
- L Woodinville-Snohomish Rd
- C 140 Av NE
- L NE 179 St
- R N-S rdwy
- R E-W rdwy
- C NE 178 PI (across 140 Av NE)
- L 138 PI NE
- R NE 175 St
- R 131 Av NE (SR-202)
- C 132 Av NE
- L entr W/B SR-522

- R exit to S/B I-405
- C I-405
- R "NE 160 St" Exit (#22)
- 2 NE 160 St Frwy stop
- C entr S/B I-405
- C I-405 (move left to HOV lane)
- L "NE 128 St" HOV exit
- 2 NE 128 St frwy stop
- C HOV entr S/B I-405
- C I-405 HOV lane (move right to regular lanes)
- R "SR-520 West/  
Seattle" Exit (#14B)
- C SR-520
- C entr "I-5 South/  
Seattle/Portland"
- C I-5
- R "Stewart St/Denny Wy" Exit (#166)
- C Stewart St
- C 5 Av(ns monorail pillars)
- C 5 Av (right lane when clear of pillars)
- C 5 Av S
- S (S Jackson St)

**Procedure for use of the 520/I-405 reroute:** If the operator believes traffic warrants the use of the reroute, but the coordinator has not yet ordered it, the operator may place a RTT to get permission from the coordinator. If the coordinator is unable to respond to your call in a timely fashion, the operator may use these reroutes at their discretion, but is REQUIRED to complete the notification of the coordinator that the reroute was used.

## Special Instructions

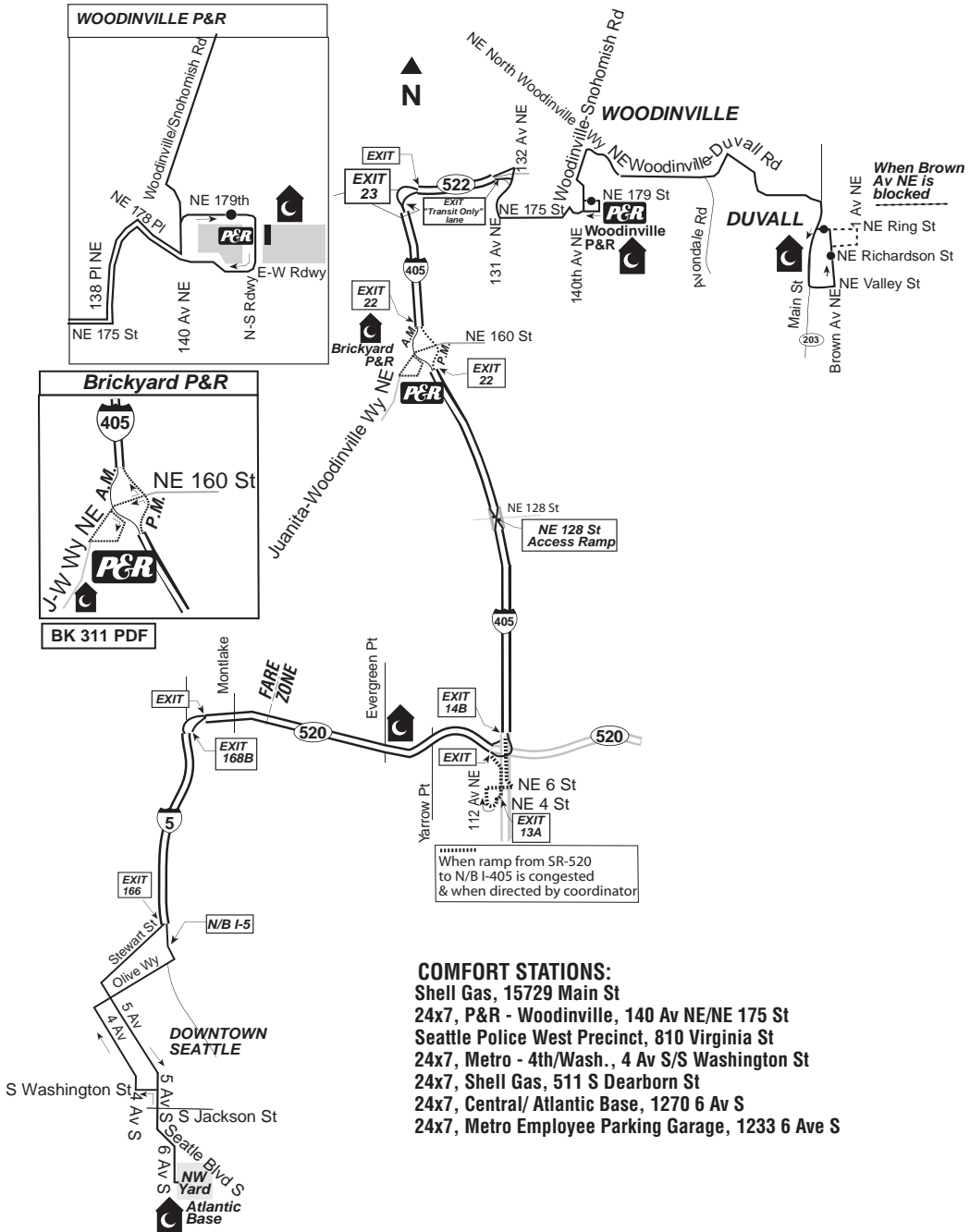
- Make only off-road stops at zones along state roads. Utilize driveways and/or intersections at posted stops if necessary. Do not make in-lane stops on state roads.
- Drop off only allowed at Brown/Richardson terminal in Duvall. No boarding allowed at terminal.

Rt	From:	To:	FRONT/SIDE		FRONT	F/S	TRAN
			Dest.	"Via"			
311	BRWN/RICH	5S/JAXN	311 Dwrntn Sea	SR-520	---	031C	
	ABL YARD	BRWN/RICH	311 Duvall	SR-520	---	0425	
		WOOD P&R	311 Woodinville	SR-520	---	0798	
<b>*METRO BASE*</b>							
	ANY TERM	EAST BASE	---	East Base	---	04D4	

Major Chg: None  
 Minor Chg: 9/10, 6/10, 2/08, 9/07, 2/07

(Rev.9/11) **RT. 311**

**ROUTE 311**



**ROUTES  
 311-373**

# RT. 312 (Rev.6/10)

Major Chg: None  
Minor Chg: 6/10, 2/10, 6/09, 9/07, 9/05

## ROUTE 312 EXPRESS

### TO:

**2 Ext S/S Jackson St**

**FROM: UW - Bothell**

- ◆ South campus layover
- C** Campus Wy NE
- L** 110 Av NE
- L** Upper Campus loop  
(first rdwy past  
Campus Wy NE)
- L** Campus Wy NE
- R** 110 Av NE
- L** Beardslee Blvd
- L** 104 Av NE
- C** Kaysner Wy
- R** Woodinville Dr(SR522)
- C** Bothell Wy NE(SR522)
- C** NE Bothell Wy(SR522)
- C** Bothell Wy NE(SR522)
- C** Lake City Wy NE
- L** entr S/B I-5  
Express lanes
- C** I-5 Express lanes
- R** "Pike St" Exit
- C** Convention Pl
- C** Union St
- L** 2 Av
- C** 2 Av Ext S
- S** (S Jackson St)

### When Express lanes are closed

- operate reg rte
- 2** Lake City Wy NE/I-5
- C** entr S/B I-5 reg. lanes
- C** I-5
- R** "Union St" Exit  
(#165C)
- C** Union St
- C** reg rte

### When scheduled from Kenmore P&R layover

- ◆ P&R lot (inside)
- R** NE Bothell Wy(SR522)
- C** reg rte

### TO: UW - Bothell

**FROM: 6 Av S/  
S Atlantic St**

- ◆ 6 Av S (fs S Atlantic St)
- L** S Royal Brougham Wy
- R** 4 Av S
- 2** 4 Av S Island Stop  
at 4/Jackson

### When scheduled from 4 Av Island Stop

- ◆ 4 Av Island Stop
- C** 4 Av S
- L** Prefontaine Pl S
- C** 3 Av
- R** Pike St
- L** entr N/B Express lanes
- C** I-5 Express lanes
- C** "Lake City Wy NE/  
Bothell" Exit
- C** Lk City Wy NE(SR522)
- C** Bothell Wy NE(SR522)
- C** NE Bothell Wy(SR522)
- C** Bothell Wy NE(SR522)
- C** Main St
- C** Beardslee Blvd
- R** 110 Av NE
- L** Upper Campus Loop  
(first rdwy past  
Campus Wy NE)
- 2** stop

### When scheduled to Kenmore P&R

- operate reg rte
- 2** NE Bothell Wy
- L** 73 Av NE
- R** NE 181 St
- R** entr Kenmore P&R

## Express Stop Instructions

Make no stops both inbound and outbound between Lake City Wy NE/NE 120 St and the CBD except at:

- Lake City Wy/NE 110 St
- Lake City Wy/NE 95 St
- Lake City Wy/20 Av NE

Inbound do not stop at Bothell Wy NE/39 Av NE

## Special Instructions

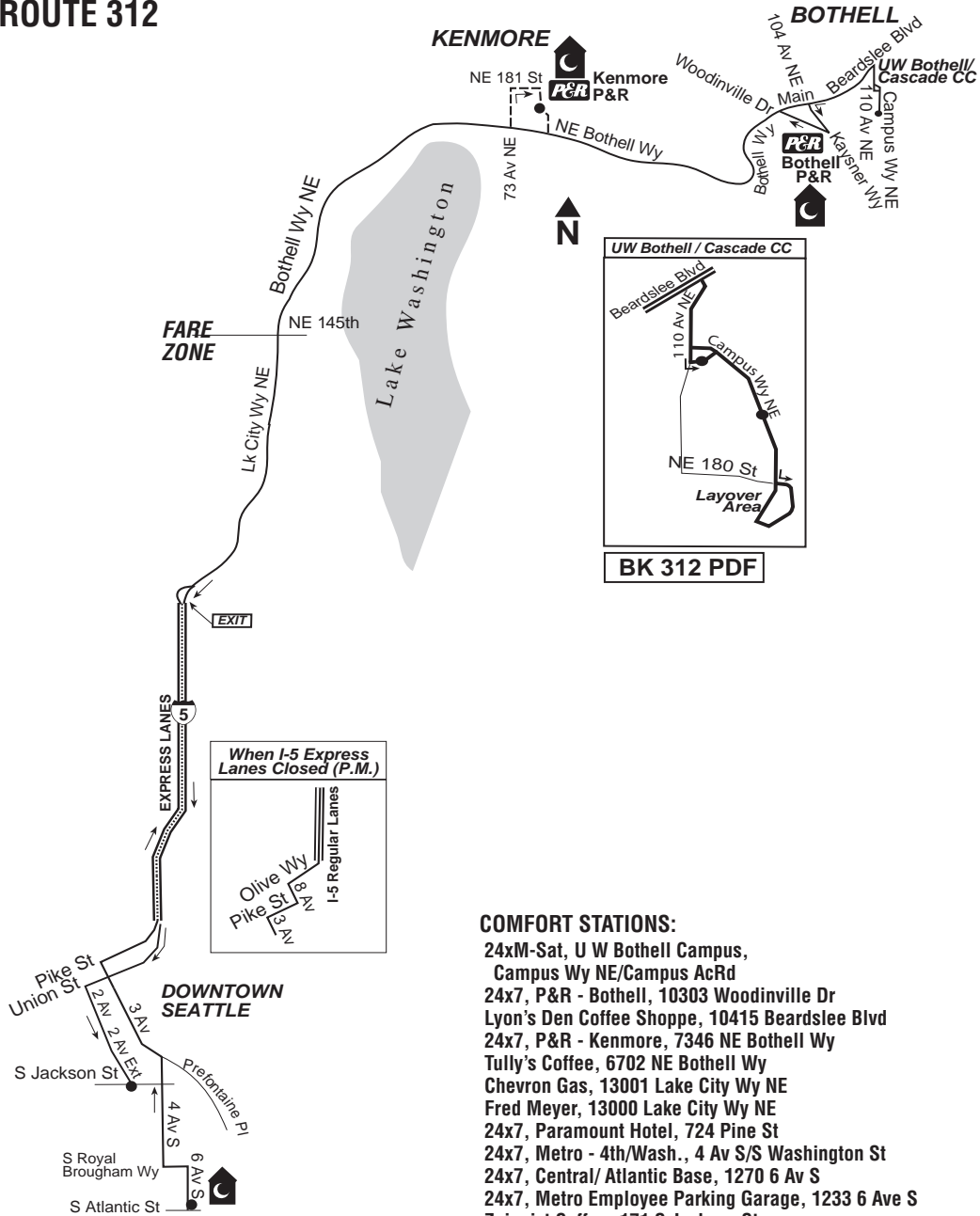
Make off-road stops at all zones along state roads.

Rt	From:	To:	FRONT/SIDE	FRONT	F/S	TRAN
			Rt# Disp.	"Via" Disp.		
312	6/ATL ILND4JAX	KEN P&R	312 Kenmore	Express	—	0161
		UWB CCC	312 Bothell	Express	—	055C
		UWB CCC KEN P&R	2EXT/SJAX 312 DwnIn Sea	Express	—	079D
<b>*Metro Base*</b>						
	ANY TERM	NOR BASE	— North Base	—	—	04D5

Major Chg: None  
 Minor Chg: 6/10, 2/10, 6/09, 9/07, 9/05

(Rev.6/10) **RT. 312**

**ROUTE 312**



**ROUTES  
 311-373**

**UW Bothell / Cascade CC**

**Layover Area**

**BK 312 PDF**

- COMFORT STATIONS:**
- 24xM-Sat, U W Bothell Campus, Campus Wy NE/Campus AcRd
  - 24x7, P&R - Bothell, 10303 Woodinville Dr
  - 24x7, P&R - Kenmore, 7346 NE Bothell Wy
  - Tully's Coffee, 6702 NE Bothell Wy
  - Chevron Gas, 13001 Lake City Wy NE
  - Fred Meyer, 13000 Lake City Wy NE
  - 24x7, Paramount Hotel, 724 Pine St
  - 24x7, Metro - 4th/Wash., 4 Av S/S Washington St
  - 24x7, Central/ Atlantic Base, 1270 6 Av S
  - 24x7, Metro Employee Parking Garage, 1233 6 Av S
  - Zeigeist Coffee, 171 S Jackson St
  - King Street Center, 201 S Jackson St

# RT. 316 (Rev.2/5/10)

Major Chg: 9/03  
Minor Chg: 2/10, 2/09

## ROUTE 316

**TO:**  
**Meridian Av N/  
N 175 St**  
**FROM: Atlantic Base  
NW Yard Lane N9**

- ◆ NW Yard Lane N9
- R** 6 Av S
- L** S Royal Brougham Wy
- R** SODO Busway
- C** entr IDS
- 2** Lane 5
- C** Bay "A" rte thru tunnel
- C** CPS Bay A/B
- C** entr I-5 Express Lanes
- R** "NE 42 St" exit
- L** 7 Av NE
- L** I-5 exit lane  
(middle Lane)
- C** entr HOV Lane (operate  
left of bus Island)
- C** entr N/B I-5
- C** I-5
- R** "Ravenna Blvd/  
NE 65 St" Exit (#170)
- L** NE Ravenna Blvd
- R** Woodlawn Av NE
- C** 1 Av NE
- L** N 80 St
- R** Wallingford Av NE
- R** N 92 St
- L** College Wy N
- C** Meridian Av N
- L** N 122 St
- R** Densmore Av N
- R** N 128 St
- L** Meridian Av N
- R** N 175 St
- S**

**TO:**  
**IDS**  
**FROM:**  
**Meridian Av N/  
N 175 St**

- ◆ Meridian Av N
- R** N 128 St
- L** Densmore Av N
- L** N 122 St
- R** Meridian Av N
- C** College Wy N
- R** N 92 St
- L** Wallingford Av N
- L** N 80 St
- R** 1 Av NE
- C** Woodlawn Av NE
- L** NE Ravenna Blvd
- R** entr S/B I-5
- L** entr S/B I-5 Expr Lanes
- C** I-5 Express lanes
- R** "Pike St" exit
- R** "Transit only" lane
- C** Bay "i" rte thru CPS
- C** Bay "C" rte thru tunnel
- C** thru IDS (S/B)
- 2** Lane 6

### When tunnel CLOSED

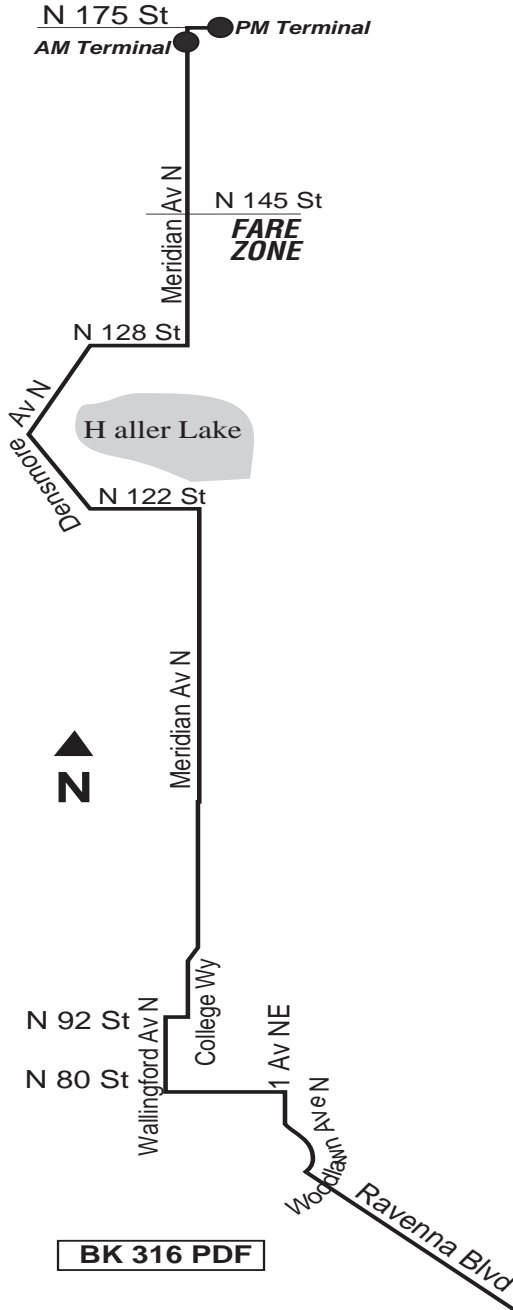
- operate reg rte
- 2** Stewart St
- L** 3 Av
- L** Yesler Wy
- L** Terrace St
- R** 5 Av
- C** 5 Av S
- S** (fs S Jackson St)

Rt	From:	To:	FRONT/SIDE	FRONT	F/S	TRAN
			Dest.	"Via"		
			Rt# Disp.	Disp.		
<b>316</b>	MRDN/N175	IDS	316 Downtown	Green Lk/I-5	—	063E
	6S/ATL	MRDN/N175	316 Meridian Pk	I-5/Green Lk	—	0646
<b>*METRO BASE*</b>						
	ANY TERM	NOR BASE	— North Base	—	—	04D5

Major Chg: 9/03  
 Minor Chg: 2/10, 2/09

(Rev.2/5/10) **RT. 316**

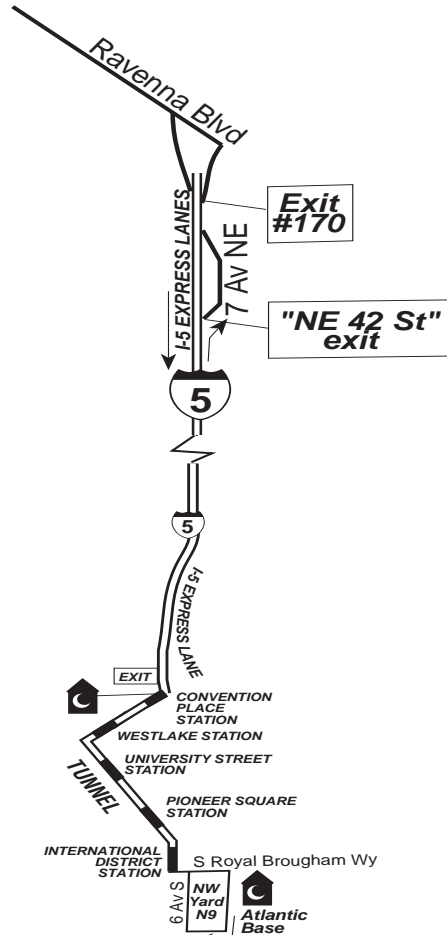
**ROUTE 316**



**COMFORT STATIONS:**

- Starbucks, 7100 E Green Lake Wy N
- Peet's Coffee & Tea, 6850 Green Lake Wy N
- 24x7, Paramount Hotel, 724 Pine St
- Ralph's Grocery & Deli, 2035 4 Av

**ROUTES  
 311-373**



# RT. 331 (345) (rev.2/20/10)

Major Chg: New 9/03  
Minor Chg: 6/09

## ROUTE 331

**TO:**  
**Shoreline CC**

**FROM:**  
**Kenmore P&R Layover**

- ◆ Kenmore P&R
- C** thru P&R
- R** NE Bothell Wy (SR-522)
- C** Bothell Wy NE (SR-522)
- R** Ballinger Wy NE (SR-104)
- R** 35 Av NE
- L** NE 190 St
- R** Ballinger Wy NE
- C** NE 205 St (244 St SW)
- C** N 205 St (Lk Ballinger Wy)
- L** Meridian Av N
- R** N 200 St
- 2** AVTC(Bay 12)
- C** N 200 St
- C** NW 200 St
- L** 3 Av NW
- L** NW Richmond Beach Rd
- C** N Richmond Beach Rd
- R** Dayton Av N
- L** N 172 St
- R** Fremont Av N
- R** N 165 St
- R** Carlyle Hall Rd N
- C** Carlyle Hall Rd N

- L** Greenwood Av N
- 
- When scheduled via Dayton Av N/N 160 St**
- L** N 160 St
  - C** as Rt 345 to NTC
- 
- R** N Innis Arden Wy island to N-S rdwy (keep left on upper rdwy)
  - S** zone on west rdwy
  - C** as Rt 345

**TO:**  
**Kenmore P&R**

**FROM:**  
**Shoreline CC**

- ◆ Shoreline CC
  - C** upper rdwy past Bldgs.11, 12
  - L** 1st left turn onto one-way rdwy
  - L** NW Innis Arden Wy
  - C** N Innis Arden Wy
  - L** Greenwood Av N
- 
- When scheduled via Dayton Av N/N 160 St**
- ◆ N 160 St
  - R** Greenwood Av N
- 
- R** Carlyle Hall Rd N
  - C** Carlyle Hall Rd N
  - C** N 165 St
  - L** Fremont Av N
  - L** N 172 St
  - R** Dayton Av N
  - L** N Richmond Beach Rd
  - C** NW Richmond Beach Rd
  - R** 3 Av NW
  - R** NW 200 St
  - C** N 200 St
  - L** entr AVTC
  - 2** Bay 4
  - C** thru TC
  - L** N 200 St

- L** Meridian Av NE
- R** N 205 St (Lk Ballinger Wy)
- C** NE 205 St (Lk Ballinger Wy)
- C** Ballinger Wy NE
- L** Bothell Wy NE
- C** NE Bothell Wy
- L** 73 Av NE
- R** NE 181 St
- R** entr Kenmore P&R
- S** (layover)

### ROUTE LEGEND

- ◆ Begin Route (on...)
- C** Continue (on...)
- L** Left
- R** Right
- S** Stop
- 2** To...

### SIGNAGE LEGEND

- @ Change At

### Special Instructions

Make off-road stops at all zones along state roads.



Major Chg: New 9/03  
 Minor Chg: 6/09

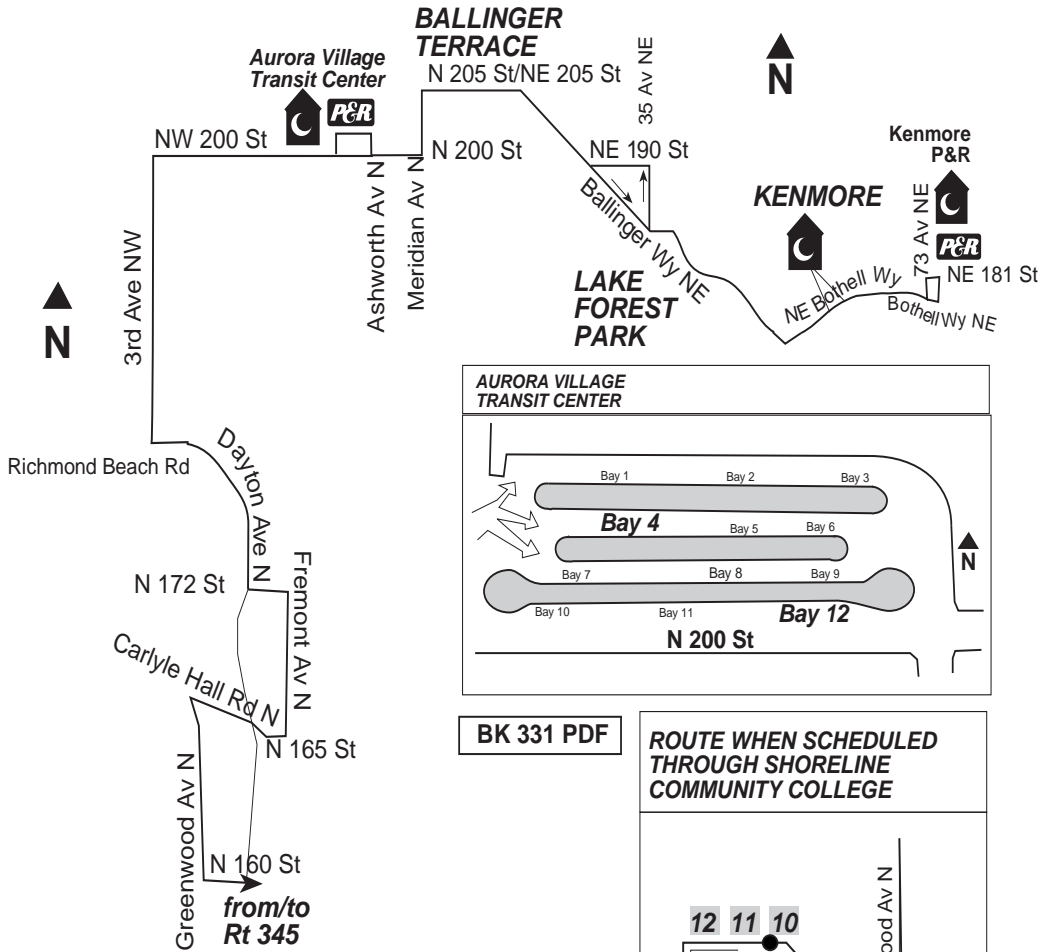
(Rev.2/20/10) **RT. 331** (345)

**ROUTE 331**

**COMFORT STATIONS:**

- 24x7, P&R - Kenmore, 7346 NE Bothell Wy
- Tully's Coffee, 6702 NE Bothell Wy
- 24x7, Aurora Village Transit Center, N 200 St/Ashworth Av N
- 24xM-Sat, Shoreline Comm. Coll. - Bldg 1300, Greenwood Av N/NW Innis Arden Wy
- Shoreline Comm. Coll. - Bldgs 900 & 1000, Greenwood Av N/NW Innis Arden Wy

**ROUTES  
311-373**



**BK 331 PDF**

**ROUTE WHEN SCHEDULED THROUGH SHORELINE COMMUNITY COLLEGE**

# RT. 331 (345) (Rev.6/25/11)

Major Chg: New 9/03  
Minor Chg: 6/11

## ROUTE 345

**TO: NTC**

**FROM: Shoreline CC**

- ◆ Shoreline CC
- C** upper rdwy past Bldgs 11, 12
- L** 1st left turn onto one-way rdwy
- L** NW Innis Arden Wy
- C** N Innis Arden Wy
- R** Greenwood Av N
- L** N 160 St

**When scheduled via Dayton Av N/N 160 St**

- ◆ N 160 St
- R** Dayton Av N
- R** Westminster Wy N
- C** Greenwood Av N
- L** N 130 St
- L** Linden Av N
- L** North entr rdwy to Four Freedoms
- L** thru parking lot (any rdwy)
- L** South exit rdwy
- R** Linden Av N
- L** N 130 St
- R** Meridian Av N
- R** N 128 St
- L** Densmore Av N
- L** N122 St
- R** Meridian Av N
- R** N 115 St
- R** entr NW Hospital
- R** E-W access rdwy (under skybridge)
- R** Parking Lot "R" (at bend in rdwy)
- C** thru parking lot (counterclockwise)
- L** Access rdwy
- 2** NW Hospital zone (ns Main Access Rd)

- L** Main Access Rdwy (use either toll booth exit)
- L** N 115 St
- R** Meridian Av N
- C** College Wy N

**On weekends**

- L** N 92 St
- L** 1 Av NE
- L** N 95 St
- R** Corliss Av N (NSCC Access Rd)
- L** N 92 St
- L** 1 Av NE
- R** NE 103 St
- R** entr NTC
- 2** Bay 4

**TO: Shoreline CC**

**FROM: NTC**

- ◆ NTC Bay 3
- L** NE 103 St
- L** 1 Av NE

**On weekends**

- R** N 92 St
- R** College Wy N
- R** N 92 St
- R** Corliss Av N (NSCC Access Rd)
- L** N 95 St
- R** College Wy N
- C** Meridian Av N
- L** N 115 St
- R** entr NW Hospital
- R** E-W access rdwy (under skybridge)
- R** Parking Lot "R" (at bend in rdwy)
- R** thru parking lot (counterclockwise)
- L** Access rdwy
- 2** NW Hospital zone (ns Main Access Rd)
- L** Main Access Rdwy (use either toll booth

- exit)
- L** N 115 St
- L** Meridian Av N
- L** N 122 St
- R** Densmore Av N
- R** N 128 St
- L** Meridian Av N
- L** N 130 St
- R** Linden Av N
- L** North entr rdwy to Four Freedoms
- L** thru parking lot (any rdwy)
- L** South exit rdwy
- R** Linden Av N
- R** N 130 St
- R** Greenwood Av N
- R** Westminster Wy N
- L** Dayton Av N
- L** N 160 St

**When scheduled via Dayton Av N/N 160 St**

- ◆ N 160 St
- C** to Rt 331
- R** Greenwood Av N
- L** N Innis Arden Wy
- R** island to N-S rdwy (keep left on upper rdwy)
- S** zone on west rdwy
- C** as Rt 331

Rt	From:	To:	FRONT/SIDE	FRONT	F/S	TRAN
			Dest.	"Via"		
			Rt# Disp.	Disp.	DASH CODE	
331	KEN/P&R	SHOR/CC	331 Shoreline CC	Aurora Vill	—	0656
		@Carl/Grwd	345 Northgate	NW Hosp	—	0672
		GRWD/N160	331 Shoreline	Aurora Vill	—	065A
		@Carl/Grwd	345 Northgate	NW Hosp	—	0672
		AVTC	SHORCC	331 Shoreline CC	—	—
	ANY TERM	AVTC	331 Aurora Vill	—	—	067F
345	NTC/BAY3	SHOR/CC	345 Shoreline CC	NW Hosp	—	0674
		160/DAYTN	331 Kenmore P&R	Aurora Vill	—	0654
		GRWD/N160	345 Shoreline	NW Hosp	—	065C
		@160/Daytn	331 Kenmore P&R	Aurora Vill	—	0654
		SHOR/CC	NTC/BAY4	345 Northgate	NW Hosp	—
	GRWD/N160					
		<b>*METRO BASE*</b>				
	ANY TERM	NOR BASE	—	North Base	—	04D5

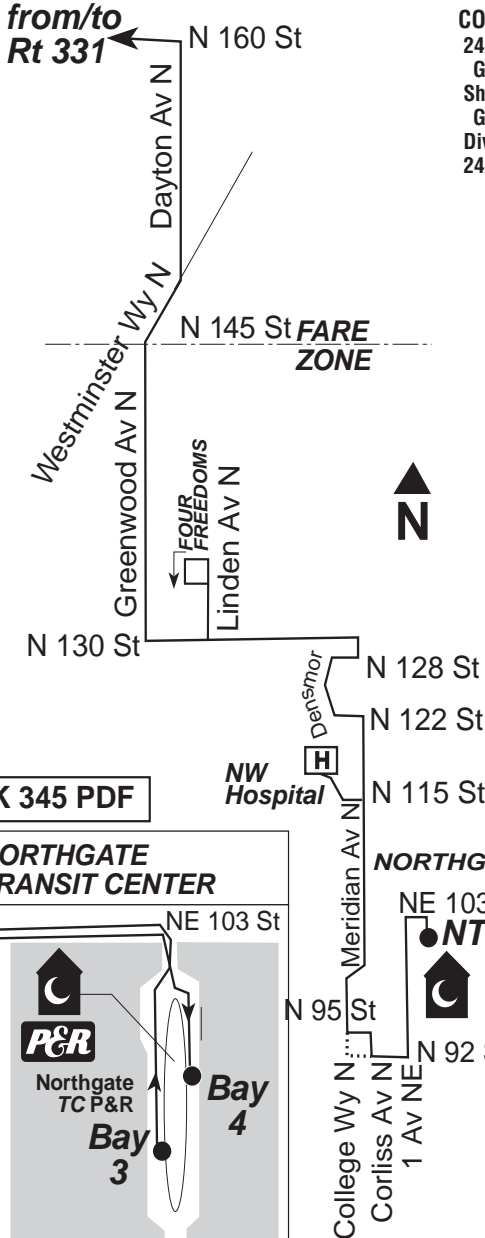
**\*NOTE\***

When scheduled from Rt 345 to Rt 347/348, change signs at 1 Av NE/NE 95 St.  
When scheduled from Rt 347/348 to Rt 345, change signs at 5 Av NE/NE 100 St.

Major Chg: New 9/03  
 Minor Chg: 6/11

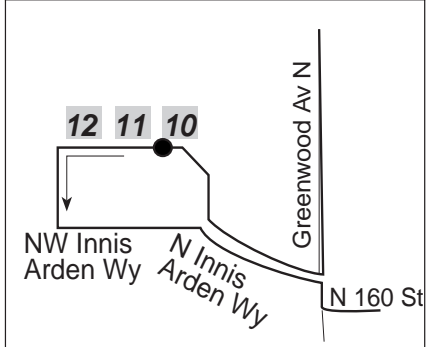
(Rev.6/25/11) **RT. 331** (345)

**ROUTE 345**



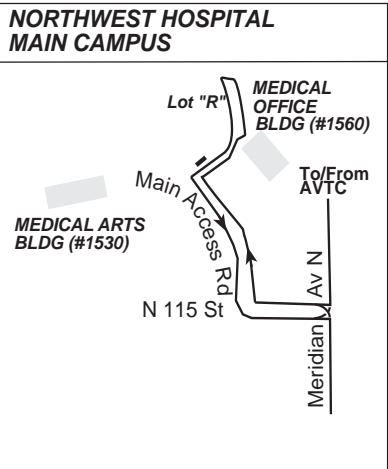
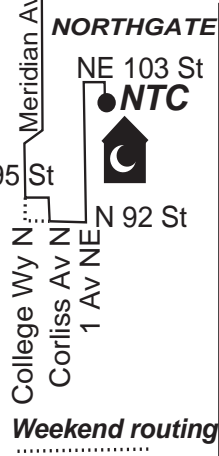
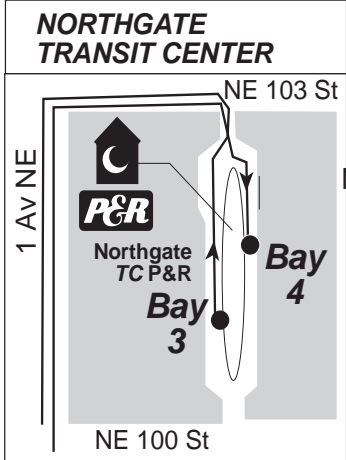
**COMFORT STATIONS:**  
 24xM-Sat, Shoreline Comm. Coll. - Bldg 1300,  
 Greenwood Av N/NW Innis Arden Wy  
 Shoreline Comm. Coll. - Bldgs 900 & 1000,  
 Greenwood Av N/NW Innis Arden Wy  
 Diva Espresso, 14415 Greenwood Av N  
 24x7, Northgate TC, 10200 1 Av NE

**ROUTE WHEN SCHEDULED THROUGH SHORELINE COMMUNITY COLLEGE**



**ROUTES  
 311-373**

**BK 345 PDF**



# RT. 342 (Rev.2/11)

Major Chg: None (Renumbered 9/00)  
Minor Chg: 2/11, 6/09, 2/08, 9/07, 2/07, 9/06

## ROUTE 342 Northbound

**TO:**

**Aurora Av N/N 192 St**

**FROM: Renton Transit  
Center Bay 7**

- ◆ RTC Bay 7
- L S 3 St
- L Houser Wy
- L Mill Av S
- R Bronson Wy S
- C Bronson Wy N  
(move to left lane)
- L Park Av N
- R Logan Av N
- C N Park Dr
- C NE Park Dr
- R entr N/B I-405
- C I-405
- R "NE 30 St" Exit (#6)
- 2 Kennydale Frwy Stop
- C entr N/B I-405
- C I-405
- R "112 Av SE" Exit (#9)
- 2 Newport Hills Frwy  
stop
- C entr N/B I-405
- C I-405
- R "Coal Creek Pkwy" Exit  
(#10)
- 2 Coal Ck Pkwy Frwy  
stop
- C entr N/B I-405
- C I-405
- R "SE 8 St" Exit (#12)
- L SE 8 St

**When scheduled from  
SE 8 St Freeway Stop**

- ◆ SE 8 St Freeway Stop
  - R SE 8 St
- 
- R 112 Av SE
  - C 112 Av NE
  - L NE 4 St
  - R 108 Av NE
  - R entr BTC

- 2 Bay 4
- C NE 6 St
- L I-405 HOV N/B  
entrance ramp
- C I-405
- R "NE 70 Pl" Exit (#17)
- C "Transit Only" lane
- 2 NE 70 Pl Freeway stop
- C entr N/B I-405
- C I-405  
(move left to HOV lane)
- L "NE 128 St" transit exit
- C entr N/B I-405 HOV  
lane
- C I-405(HOV if possible)
- R "NE 160 St" Exit (#22)
- 2 NE 160 St Frwy stop
- C entr N/B I-405
- C I-405
- C "SR-522 West/Bothell/  
Seattle" Exit (#23A)
- C Woodinville Dr
- C Bothell Wy NE
- C NE Bothell Wy
- C Bothell Wy NE
- R Ballinger Wy NE
- R 35 Av NE
- L NE 190 St
- R Ballinger Wy NE
- C NE 205 St
- C N 205 St
- L Meridian Av N
- R N 200 St
- 2 AVTC (Bay 12)
- C N 200 St
- L Aurora Av N
- 2 Shoreline P&R stop  
(fs N 192 St)

**When I-405 is  
congested north of NE  
6 St or when directed  
by coordinator**

- operate reg rte
- 2 NE 6 St
- L 112 Av NE
- R NE 8 St
- R entr N/B I-405
- C I-405
- C reg rte

Major Chg: None (Renumbered 9/00)  
 Minor Chg: 2/11, 6/09, 2/08, 9/07, 2/07, 9/06

(Rev.2/11) **RT. 342**

**ROUTE 342 Southbound**

**TO: Renton TC**

**FROM:**

**Aurora Av N/N 192 St**

- ◆ N 192 St
- L Aurora Av N
- R N 200 St
- L entr AVTC
- 2 Bay 4
- C thru TC
- L N 200 St
- L Meridian Av N
- R N 205 St (244 St SW)
- C NE 205 St
- C Ballinger Wy NE
- L Bothell Wy NE
- C NE Bothell Wy
- C Bothell Wy NE
- C Main St
- R 104 Av NE
- C Kaysner Wy
- L Woodinville Dr (SR-522)
- R entr S/B I-405
- C I-405
- R "NE 160 St" Exit (#22)
- 2 NE 160 St Frwy Stop
- C entr S/B I-405
- C I-405  
(move left to HOV lane)
- L "NE 128 St" transit exit
- C entr S/B I-405 HOV lane
- C I-405 HOV lane  
(move to right lane)
- R Transit Only Lane  
(just south of "NE 70 PI" Exit #17)
- 2 NE 70 PI Frwy stop
- C entr S/B I-405
- C I-405  
(left to HOV lane)
- L "NE 6 St" HOV exit
- R NE 6 St
- C entr BTC
- 2 Bay 8
- L 108 Av NE
- L NE 4 St
- R 112 Av NE
- C 112 Av SE
- L SE 8 St

**When scheduled to I-405/SE 8 St (P&R Freeway Stop)**

- S
- R entr S/B I-405
- C I-405
- C I-405
- R "Coal Creek Pkwy" Exit (#10)
- 2 Coal Creek Pkwy Freeway Stop
- C entr S/B I-405
- C I-405
- R "112 Av SE" Exit (#9)
- 2 Newport Hills Freeway stop
- C entr S/B I-405
- C I-405
- R "NE 30 St" Exit (#6)
- 2 Kennydale Frwy stop
- C entr S/B I-405
- C I-405
- R "SR-900 East/ Park Av N/Sunset Blvd NE" Exit (#5)
- R N Park Dr
- C Logan Av N
- L Park Av N
- R Bronson Wy N
- C Bronson Wy S  
(move to left)
- R S 2 St
- L Burnett Av S
- R RTC rdwy
- 2 Bay 2

**ROUTES  
311-373**

**Special Instructions**

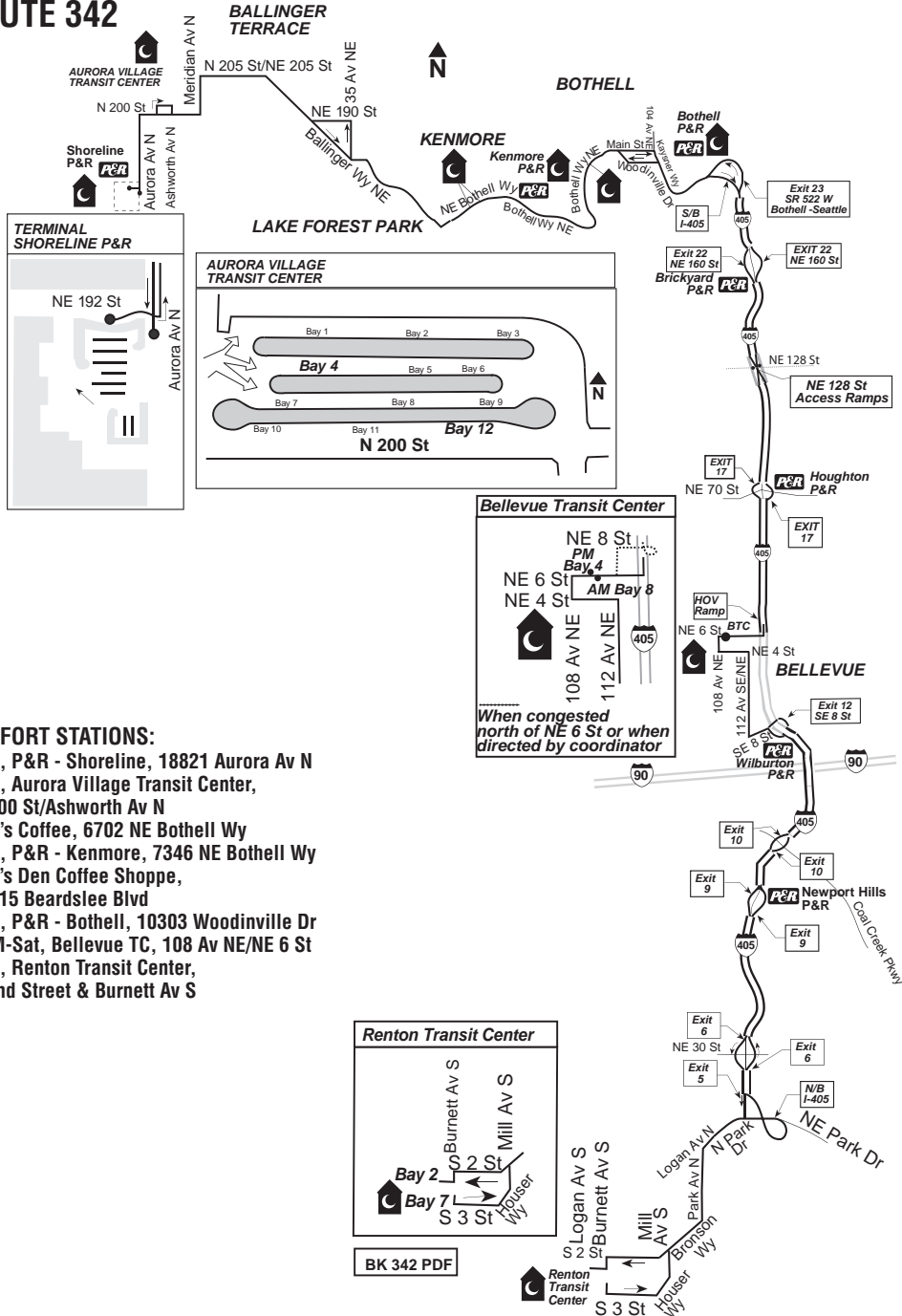
Make off-road stops at all zones along state roads. One in-lane stop is approved on SR-522 (Bothell Wy) only at 68 Av NE/NE Bothell Wy when bound for Shoreline.

Rt	From:	To:	FRONT/SIDE		F/S	TRAN
			Dest.	"Via" Disp.		
342	AUR/N192	RTC BAY2	342 Renton	Bellevue	---	0147
		@BTC	342 Renton	---	---	01D6
AUR/N192	118/SE8		342 Bellevue	---	---	AC
RTC BAY7	AUR/N192		342 Shore P&R	Bellevue	---	0145
I-405/SE8		@BTC	342 Shore P&R	---	---	01D4
<b>*METRO BASE*</b>						
ANY TERM	NOR BASE	---	North Base	---	---	04D5
	BELL BASE	---	Bellevue Base	---	---	04D2

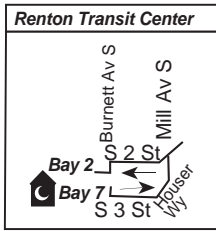
# RT. 342 (Rev.2/11)

Major Chg: None (Renumbered 9/00)  
 Minor Chg: 2/11, 6/09, 2/08, 9/07, 2/07, 9/06

## ROUTE 342



- COMFORT STATIONS:**
- 24x7, P&R - Shoreline, 18821 Aurora Av N
  - 24x7, Aurora Village Transit Center, N 200 St/Ashworth Av N
  - Tully's Coffee, 6702 NE Bothell Wy
  - 24x7, P&R - Kenmore, 7346 NE Bothell Wy
  - Lyon's Den Coffee Shoppe, 10415 Beardslee Blvd
  - 24x7, P&R - Bothell, 10303 Woodinville Dr
  - 24xM-Sat, Bellevue TC, 108 Av NE/NE 6 St
  - 24x7, Renton Transit Center, S 2nd Street & Burnett Av S



BK 342 PDF

Major Chg: New 9/03  
 Minor Chg: None

(New 9/03) **RT. 346** (347)

**ROUTE 346**

**TO:**  
 Aurora Village  
 Transit Center

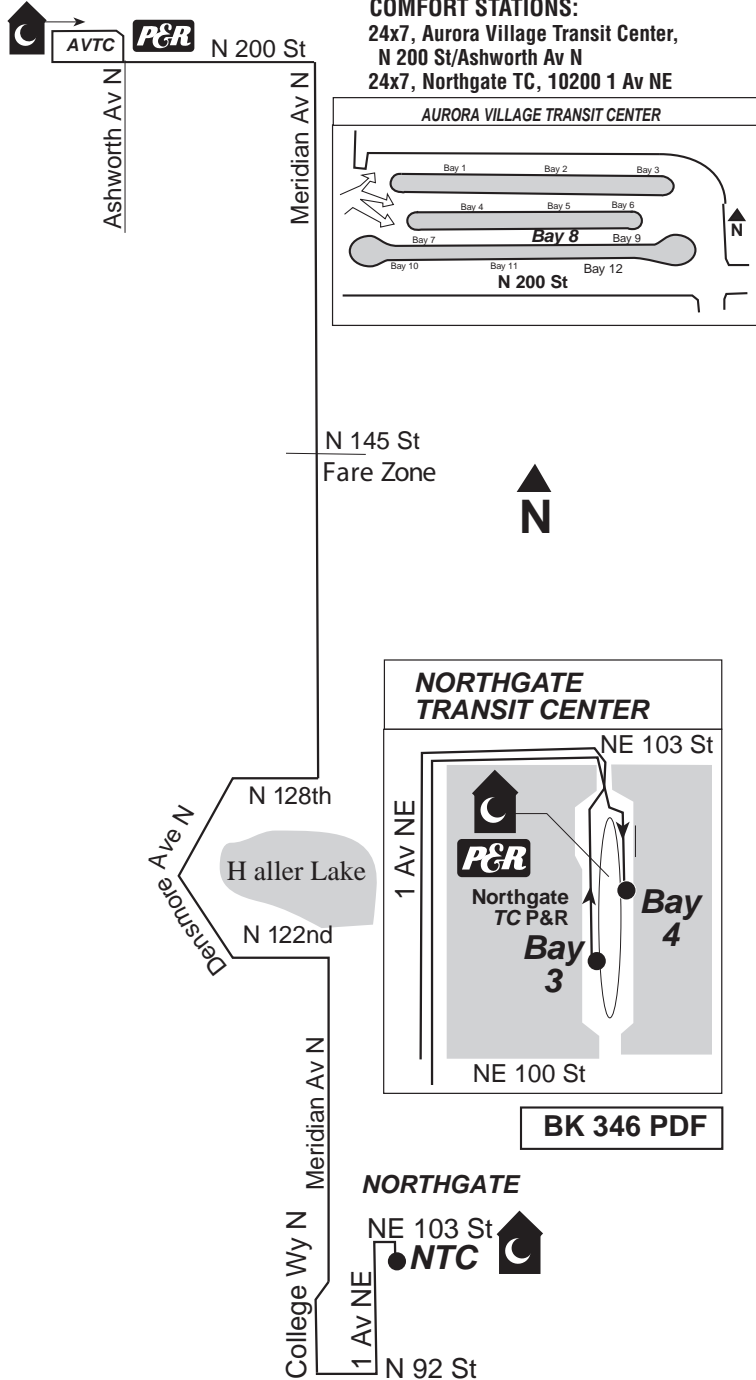
**FROM:**  
 Northgate Transit  
 Center

- ◆ NTC Bay 3
- L NE 103 St
- L 1 Av NE
- R N 92 St
- R College Wy N
- C Meridian Av N
- L N 122 St
- R Densmore Av N
- R N 128 St
- L Meridian Av N
- L N 200 St
- R entr AVTC
- S (Bay 2)

**TO:**  
 Northgate Transit  
 Center

**FROM:**  
 Aurora Village  
 Transit Center

- ◆ AVTC Bay 2
- C thru TC
- L N 200 St
- R Meridian Av N
- R N 128 St
- L Densmore Av N
- L N 122 St
- R Meridian Av N
- C College Wy N
- L N 92 St
- L 1 Av NE
- R NE 103 St
- R entr NTC
- S (Bay 4)



**ROUTES**  
**311-373**

# RT. 346 (347) (Rev. 2/19/11)

Major Chg: New 9/03  
Minor Chg: 6/09, 2/08

## ROUTE 347

**TO: NTC**

**FROM:**

**57 Av W/231 St SW  
(Mountlake Terrace  
P&R)**

- ◆ Bay 5
- 2 Bay 2 for pick up
- L 236 St SW
- R 48 Av W
- R NE 205 St (244 St SW)
- L 15 Av NE
- R NE 175 St
- L 5 Av NE
- L NE 145 St
- R 15 Av NE
- R Pinehurst Wy NE
- L Roosevelt Wy NE
- R NE Northgate Wy
- L 5 Av NE
- R NE 100 St
- R entr NTC (Bay 3)
- S

**TO:**

**57 Av W/231 St SW  
(Mountlake Terrace  
P&R)**

**FROM: NTC**

- ◆ Bay 4
- L NE 100 St
- L 5 Av NE
- R NE Northgate Wy
- L Roosevelt Wy NE
- R Pinehurst Wy NE
- L 15 Av NE
- L NE 145 St
- R 5 Av NE
- R NE 175 St
- L 15 Av NE
- R NE 205 St
- L 48 Av W
- L 236 St SW
- R entr Mountlake  
Terrace P&R
- 2 Bay 5 (layover;  
drop off only)

### ROUTE LEGEND

- ◆ Begin Route (on...)
- C Continue (on...)
- L Left
- R Right
- S Stop
- 2 To...

### SIGNAGE LEGEND

@ Change At

Rt	From:	To:	FRONT/SIDE	FRONT	F/S	TRAN
			Dest.	"Via"		
			Rt# Disp.	Disp.	DASH CODE	
346	AVTC/BAY8	NTC/BAY4	346 Northgate	Haller Lake	—	0678
	145/MRDN					
347	NTC/BAY3	AVTC/BAY8	346 Haller Lake	Aurora Vill	—	067C
	MTLKP&R	NTC/BAY3	347 Northgate	Ridgecrest	—	0686
	NTC/BAY4	MTLKP&R	347 Mtlk Terr	Ridgecrest	—	0692
<b>*METRO BASE*</b>						
	ANY TERM	NOR BASE	— North Base	—	—	04D5
<b>*NOTE*</b>						
When scheduled from Rt 346 to Rt 347, change signs at 1 Av NE/NE 95 St.						
When scheduled from Rt 347 to Rt 346, change signs at 5 Av NE/NE 100 St.						



Major Chg: New 9/03  
Minor Chg: 6/09, 2/08

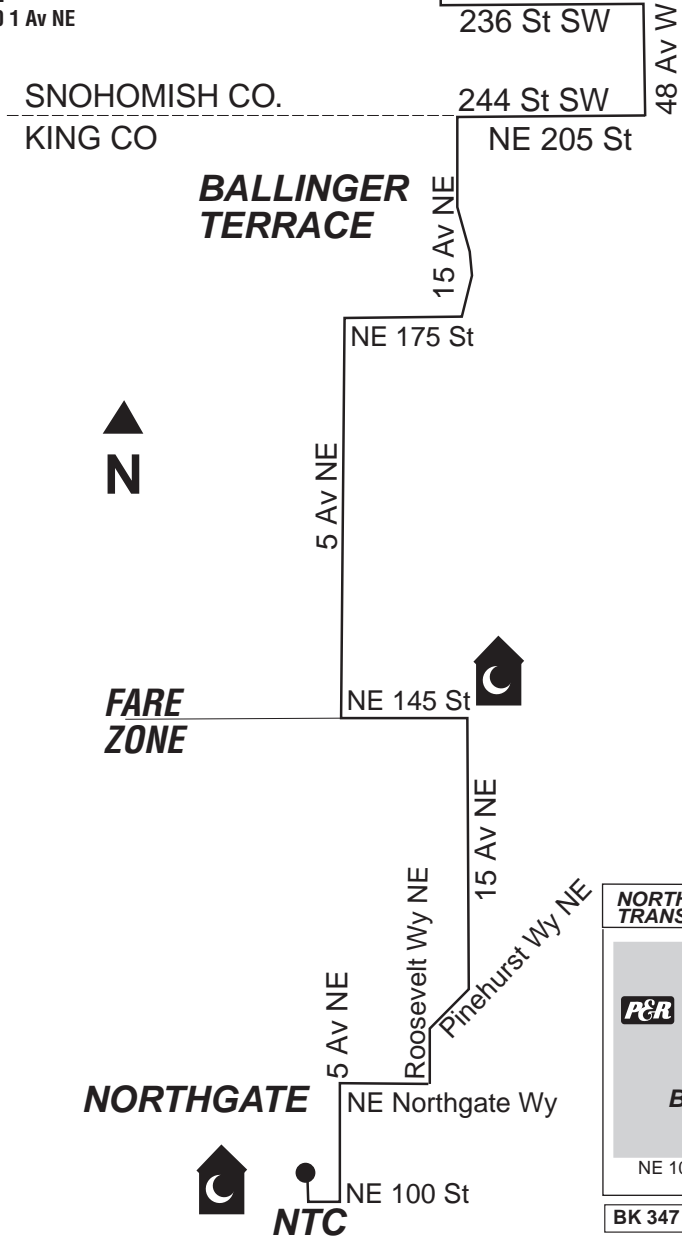
(Rev. 2/19/11) **RT. 346** (347)

### ROUTE 347

**COMFORT STATIONS:**  
24x7, 7-Eleven Store, 16506 5 Av NE  
24x7, QFC, 1531 NE 145 St  
Starbucks, 14359 15 Av NE  
24x7, Northgate TC, 10200 1 Av NE

### MOUNTLAKE TERRACE

**P&R**  
Bay 5  
*Mountlake Terrace P&R*



**ROUTES**  
311-373

# RT. 348 (Rev.10/11)

Major Chg: New 9/03  
Minor Chg: 6/10

## ROUTE 348

**TO:**  
**Northgate Transit Center**

**FROM:**  
**Richmond Beach Dr NW/NW 196 St**

- ◆ Richmond Beach Dr NW
- L NW 195 Pl
- L 24 Av NW
- R NW 198 St
- L 24 Av NW
- R NW 201 St
- C 23 Pl NW
- R 21 Pl NW
- C NW 201 St
- R 20 Av NW
- L NW 195 St
- C NW Richmond Beach Rd
- C N Richmond Beach Rd
- C N 185 St
- C NE 185 St
- R 5 Av NE
- L NE 175 St
- R 15 Av NE
- R Pinehurst Wy NE
- C Roosevelt Wy NE
- R NE Northgate Wy
- L 5 Av NE
- R NE 100 St
- R entr NTC
- S (Bay 3)

**TO:**  
**Richmond Beach Dr NW/NW 198 St**

**FROM:**  
**Northgate Transit Center**

- ◆ Bay 4
- L NE 100 St
- L 5 Av NE
- R NE Northgate Wy
- L Roosevelt Wy NE
- R Pinehurst Wy NE
- L 15 Av NE
- L NE 175 St
- R 5 Av NE
- L NE 185 St
- C N 185 St
- C N Richmond Beach Rd
- C NW Richmond Beach Rd
- C NW 195 St
- C NW 195 St
- R 20 Av NW
- L NW 201 St
- C 21 Pl NW
- L 23 Pl NW
- C NW 201 St
- L 24 Av NW
- R NW 198 St
- L 24 Av NW
- R NW 196 St
- L Richmond Beach Dr NW
- S

### ROUTE LEGEND

- ◆ Begin Route (on...)
- C Continue (on...)
- L Left
- R Right
- S Stop
- 2 To...

### SIGNAGE LEGEND

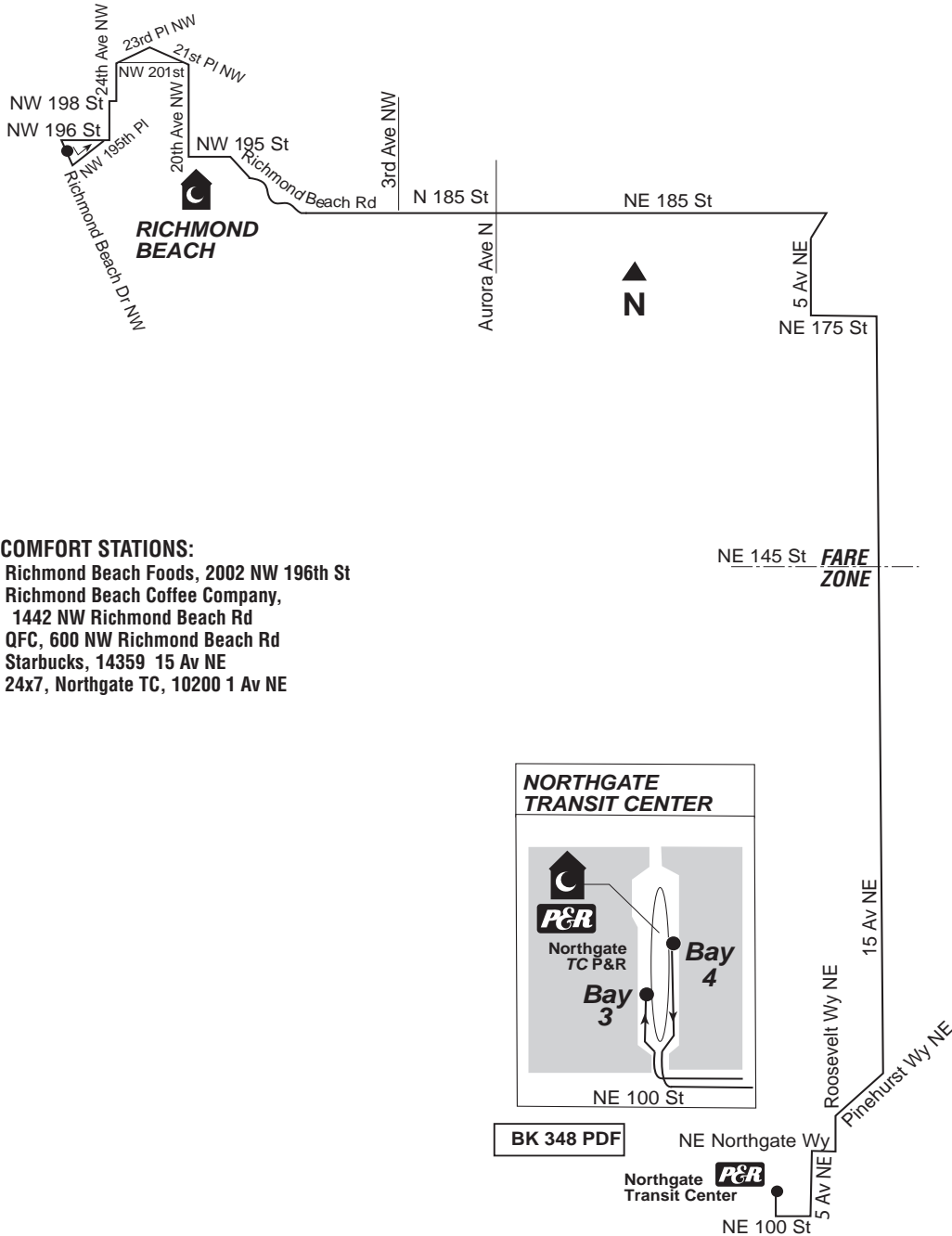
@ Change At

Rt	From:	To:	FRONT/SIDE	FRONT	F/S	TRAN DASH CODE
			Dest. Rt# Disp.	"Via" Disp.		
348	RBCH/N196	NTC/BAY3	348 Northgate	North City	—	0696
	NTC/BAY4	RBCH/N196	348 Richmond Beach	North City	—	0694
<b>*METRO BASE*</b>						
	ANY TERM	NOR BASE	— North Base	—	—	04D5

Major Chg: New 9/03  
Minor Chg: 6/10

(Rev.10/116/10) **RT. 348**

## ROUTE 348



**ROUTES  
311-373**

# RT. 355 (Rev.6/12/10)

Major Chg: None  
Minor Chg: 9/98

## ROUTE 355

### Peak Hour Service Only

**TO:**  
**Shoreline CC**

**FROM:**  
**Eastlake Av E/  
E Prospect St  
(or E Nelson Pl)**

- ◆ Eastlake Av E
- R** Stewart St
- L** 3 Av
- L** Yesler Wy
- L** Terrace St
- L** 5 Av
- R** entr N/B  
I-5 Express Lanes
- R** I-5 Express Lanes
- R** "NE 42 St" Exit
- L** 7 Av NE
- L** I-5 exit lane  
(middle Lane)
- C** entr HOV Lane (operate  
left of bus Island)
- C** entr N/B I-5
- C** I-5
- R** "N 85 St/Aurora Av N"  
Exit (#172)
- C** N 85 St
- R** Greenwood Av N
- C** Westminster Wy N
- L** Greenwood Av N
- L** N Innis Arden Wy
- R** island to N-S rdwy  
(Keep left on upper  
rdwy)
- S**

**TO:**  
**7 Av/Olive St**

**FROM:**  
**Shoreline CC**

- ◆ Shoreline CC
- C** upper rdwy  
(past Bldgs 10,11,12)
- L** 1st left turn onto  
one-way rdwy
- L** NW Innis Arden Wy
- C** N Innis Arden Wy
- R** Greenwood Av N
- L** N 85 St
- R** entr S/B I-5
- C** I-5
- R** "NE 50 St/NE 45 St"  
Exit (#169)
- C** "NE 45 St" exit
- C** 5 Av NE
- L** NE 45 St
- R** Roosevelt Wy NE
- R** NE 42 St
- C** entr S/B I-5  
Express Lanes
- C** I-5 Express Lanes
- C** "5 Av/Columbia St"  
Exit
- L** 5 Av
- R** Terrace St
- R** Yesler Wy
- R** 3 Av
- R** Stewart St
- C** Olive St
- S**

**When scheduled from  
Greenwood Av N/  
N Innis Arden Wy**

- ◆ N Innis Arden Wy
- R** Island to N-S rdwy  
(keep left on upper  
rdwy)
- 2** Shoreline CC
- C** reg rte

**If Express Lanes are  
closed S/B**

- ◆ NE 42 St
- R** 7 Av NE
- L** NE 45 St
- L** 5 Av NE
- L** entr S/B I-5
- C** I-5
- R** "Columbia St/  
James St"  
Exit (#165A)
- C** 6 Av
- R** Columbia St
- L** 5 Av
- C** reg rte

**If Express Lanes are  
closed N/B**

- ◆ 5 Av
- R** Cherry St
- L** entr N/B I-5
- C** I-5
- R** "NE 45 St/NE 50 St"  
Exit (#169)
- C** "NE 45 St" exit
- C** 7 Av NE (right lane)
- C** reg rte

### EXPRESS STOP INSTRUCTIONS

**Southbound**

Between Shoreline CC &  
Wallingford Av N/  
N 85 St, stop at:

- N Innis Arden Wy/  
ns Greenwood Av N
- Greenwood/N 145 St
- Greenwood/N 143 St
- Greenwood/N 134 St
- Greenwood/N 130 St
- Greenwood/N 125 St
- Greenwood/N 117 St
- Greenwood/N 110 St
- Greenwood/N 105 St
- Greenwood/N 97 St
- Greenwood/N 87 St
- N 85 St/  
Greenwood Av N
- N 85 St/Fremont Av N
- N 85 St/Aurora Av N

**Northbound**

Between Wallingford Av  
N/N 85 St & Shoreline  
CC, stop at:

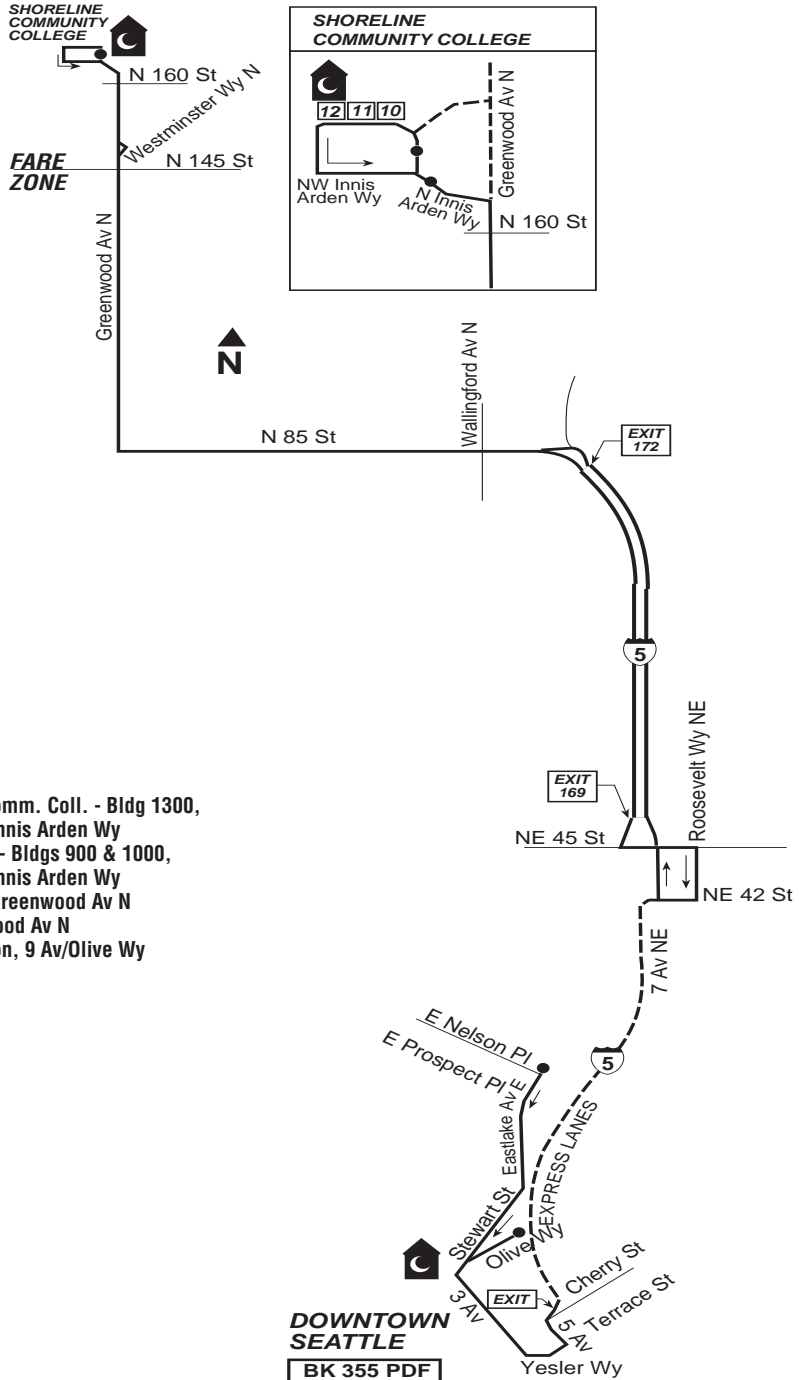
- N 85 St/ Aurora Av N
- N 85 St/ Fremont Av N
- Greenwood/ N 85 St
- Greenwood/ N 87 St
- Greenwood/ N 100 St
- Greenwood/ N 103 St
- Greenwood/ N 110 St
- Greenwood/ N 117 St
- Greenwood/ N 125 St
- Greenwood/ N 130 St
- Greenwood/ N 134 St
- Greenwood/ N 143 St
- Greenwood/ N 145 St
- Greenwood/ N 160 St

Rt	From:	To:	FRONT/SIDE		F/S	TRAN
			Dest. Rt# Disp.	"Via" Disp.		
355	SHR CC	7/OLIVE	355 DwnIn Sea	Express	—	03CB
	E-LK/PROS	SHR CC	355 Shoreline CC	Express	—	03CD
<b>*METRO BASE*</b>						
	ANY TERM	CENT BASE	—	Central Base	—	04D3

Major Chg: None  
 Minor Chg: 9/98

(Rev.6/12/10) **RT. 355**

**ROUTE 355**



**ROUTES  
 311-373**

**COMFORT STATIONS:**  
 24xM-Sat, Shoreline Comm. Coll. - Bldg 1300,  
 Greenwood Av N/NW Innis Arden Wy  
 Shoreline Comm. Coll. - Bldgs 900 & 1000,  
 Greenwood Av N/NW Innis Arden Wy  
 Diva Espresso, 14415 Greenwood Av N  
 Safeway, 8704 Greenwood Av N  
 Convention Place Station, 9 Av/Olive Wy

**DOWNTOWN  
 SEATTLE**  
**BK 355 PDF**

# RT. 358 (Rev.2/20/10)

Major Chg: None  
Minor Chg: 2/10, 6/09, 6/08, 9/07, 2/06, 9/05

## ROUTE 358 EXPRESS

**TO:**  
5 Av S/S Main St

**FROM:**  
AVTC

- ◆ AVTC (Bay 10)
- C** N 200 St
- L** Aurora Av N
- R** Winona Av N
- L** Linden Av N
- L** Woodland Pl N
- L** N 62 St
- R** Aurora Av N
- R** "Downtown/Denny Wy" exit
- C** Wall St
- L** 3 Av
- L** Yesler Wy
- L** Terrace St
- R** 5 Av
- C** 5 Av S
- S** (layover ns S Jackson St)

**Overflow:**

Third coach lay ns S Main St

**TO:**  
AVTC

**FROM:**  
5 Av S/S Main St

- ◆ layover (ns S Jackson St)
- R** S Jackson St
- R** 4 Av S
- L** Prefontaine Pl S
- C** 3 Av
- R** Battery St
- L** Aurora Av (entr Aurora Av N/Hwy 99)
- C** Aurora Av N
- R** "N 63 St" exit
- L** N 63 St (Underpass)
- 2** Woodland Pl N
- C** Linden Av N
- C** Winona Av N
- L** Aurora Av N
- R** N 200 St
- L** entr AVTC
- 2** AVTC Bay 3 (DROP OFF ONLY)
- C** thru Transit Center (center rdwy)
- R** N 200 St
- S** (Bay 10)

### Express Stop Instructions

**Southbound Express**

Make no stops between Aurora Av N/N 46 St & Aurora Av N/John St except at:

- Aurora Av N/ fs Lynn St
- Aurora Av N/Crockett St
- Aurora Av N/ fs Galer St
- Aurora Av N/Broad St

**Northbound Express**

Make no stops between Aurora Av N/Denny Wy & Aurora Av N/N 46 St except at:

- Aurora Av N/Mercer St
- Aurora Av N/ fs Galer St
- Aurora Av N/Lynn St

### SPECIAL INSTRUCTIONS

Make off-road stops at zones along state routes. In-line stops are approved on Aurora Av N at the following locations:

**Southbound**

- N 195 St
- N 185 St
- N 175 St
- N 170 St

**Northbound**

- N 160 St
- N 170 St (unless blocked by parked vehicle)
- N 198 St

**ROUTE LEGEND**

- ◆ Begin Route (on...)
- C** Continue (on...)
- L** Left
- R** Right
- S** Stop
- 2** To...

**SIGNAGE LEGEND**

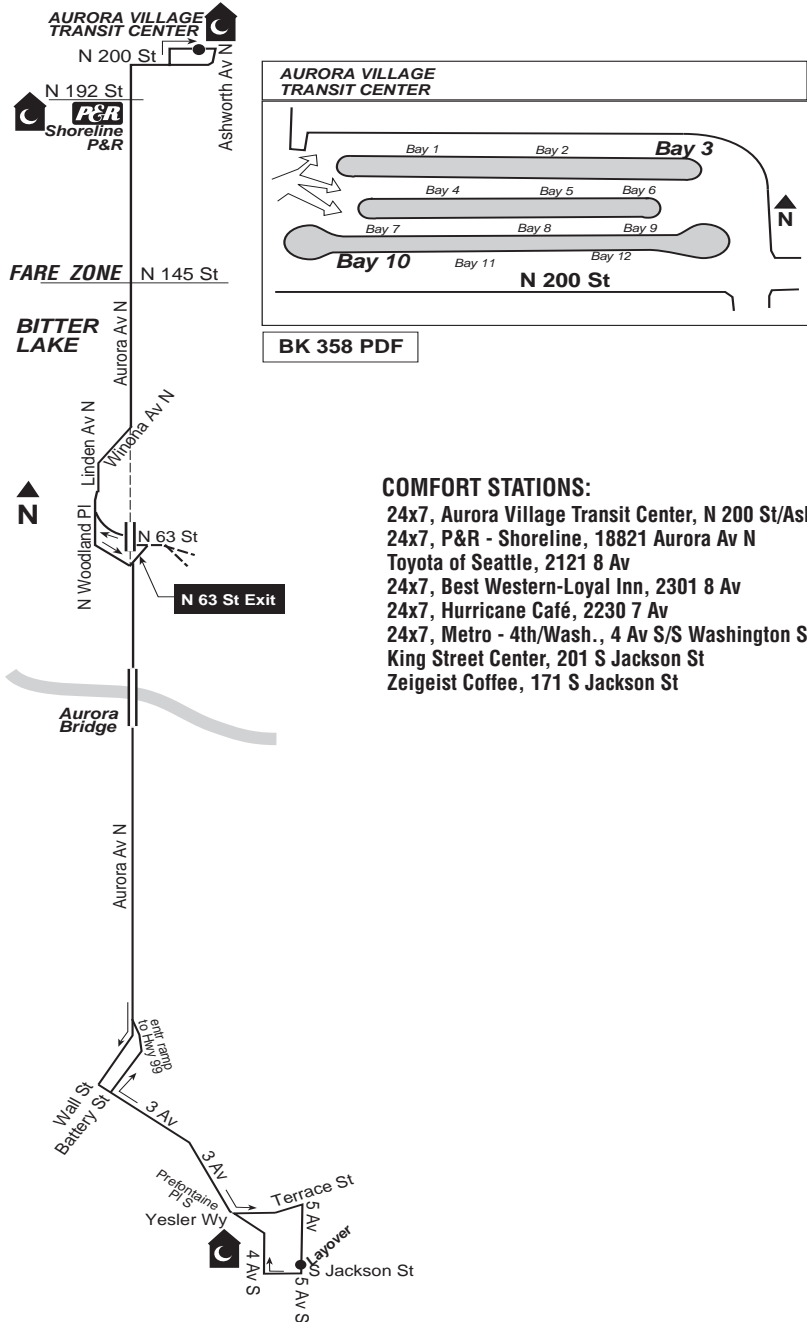
@ Change At

Rt	From:	To:	FRONT/SIDE	FRONT	F/S	TRAN
			Dest.	"Via"		
	Rt#	Disp.	Disp.	DASH CODE		
358	AVTC BAY 5	5S/MAIN	358 Dwntn Sea	Aurora	EXP	0781
	5S/MAIN	AVTC BAY 5	358 Aurora Vill	Aurora	EXP	077F
<b>*METRO BASE*</b>						
	ANY TERM	NOR BASE	—	North Base	—	— 04D5

Major Chg: None  
 Minor Chg: 2/10, 6/09, 6/08, 9/07, 2/06, 9/05

(Rev.2/20/10) **RT. 358**

**ROUTE 358 EXPRESS**



- COMFORT STATIONS:**
- 24x7, Aurora Village Transit Center, N 200 St/Ashworth Av N
  - 24x7, P&R - Shoreline, 18821 Aurora Av N
  - Toyota of Seattle, 2121 8 Av
  - 24x7, Best Western-Loyal Inn, 2301 8 Av
  - 24x7, Hurricane Café, 2230 7 Av
  - 24x7, Metro - 4th/Wash., 4 Av S/S Washington St
  - King Street Center, 201 S Jackson St
  - Zeigeist Coffee, 171 S Jackson St

**ROUTES  
311-373**

# RT. 372 (Rev.6/11/11)

Major Chg: 9/02  
Minor Chg: 9/04

## ROUTE 372

**TO: Woodinville P&R**

**FROM: Brooklyn Av NE/  
NE Boat St**

- ◆ Brooklyn Av NE
- R NE Campus Pkwy
- R 15 Av NE
- L NE 40 St/Grant Ln  
(entr to UW)
- R Stevens Wy
- R Pend Orielle Rd
- L 25 Av NE
- C Ravenna Av NE
- C entr Lake City Wy NE  
(N/B) (just beyond  
NE 92 St)
- C Lake City Wy NE
- C Bothell Wy NE  
(SR-522)
- C NE Bothell Wy

### When scheduled to Kenmore P&R

- L 73 Av NE
- R NE 181 St
- R entr Kenmore P&R
- S
- C Bothell Wy NE  
(SR-522)
- C Main St
- C Beardslee Blvd
- R 110 Av NE

### Express Stop Instructions

**N/B Express**-Make no stops between 25 Av NE/  
NE 47 St & Lk City Wy  
NE/NE 125 St except at:

- 25 Av NE/NE Blakely St
- 25 Av NE/NE 55 St
- 25 Av NE/NE 65 St
- 25 Av NE/NE 75 St
- 25 Av NE/NE 80 St
- Ravenna Av NE/NE 92 St
- Lk City Wy NE/NE 110 St
- Lk City Wy NE/NE 120 St

- L Upper Campus loop  
(first rdwy past  
Campus Wy)
- 2 stop
- C Upper Campus loop
- L Campus Wy NE
- R 110 Av NE
- R Beardslee Blvd
- R NE 195 St
- R 120 Av NE
- C NE 180 St
- R 132 Av NE
- C 131 Av NE (SR-202)
- L NE 175 St
- L 138 Pl NE
- R NE 178 Pl
- L 140 Av NE
- R NE 179 St
- S

### If riders are still on the coach and the zone on NE 179 St is blocked

- R N-S rdwy
- S (main P&R stop)
- R E-W rdwy
- R 140 Av NE
- R NE 179 St
- S

**S/B Express**-Make no stops between Lk City Wy  
NE/NE 125 St & 25 Av NE/  
NE 47 St except at:

- Lk City Wy NE/NE 120 St
- Lk City Wy NE/NE 110 St
- Ravenna Av NE/NE 92 St
- 25 Av NE/NE 80 St
- 25 Av NE/NE 75 St
- 25 Av NE/NE 65 St
- 25 Av NE/NE 55 St
- 25 Av NE/NE Blakely St

**TO: 12 Av NE/  
NE Campus Pkwy**

**FROM:  
Woodinville P&R**

- ◆ NE 179 St (E/B)
- R N-S rdwy thru P&R
- R E-W rdwy
- C NE 178 Pl  
(across 140 Av)
- L 138 Pl NE
- R NE 175 St
- R 131 Av NE (SR-202)
- C 132 Av NE
- L NE 180 St
- C 120 Av NE
- L NE 195 St
- L Beardslee Blvd
- L 110 Av NE
- L Upper Campus loop  
(first rdwy past  
Campus Wy)
- 2 stop
- C Upper Campus loop
- L Campus Wy NE
- R 110 Av NE
- L Beardslee Blvd
- L 104 Av NE
- R Kaysner Wy
- R Woodinville Dr  
(SR-522)

- 2 Bothell P&R -  
Woodinville Dr zone
- C Woodinville Dr  
(SR-522)
- L Bothell Wy NE  
(SR-522)
- C NE Bothell Wy  
(SR-522)

### When scheduled from Kenmore P&R Layover

- ◆ P&R lot (inside)
- R NE Bothell Wy  
(SR-522)
- C Bothell Wy NE  
(SR-522)
- C Lake City Wy NE
- L Ravenna Av NE  
(just past NE 95 St)
- C 25 Av NE
- R Pend Orielle Rd
- L Stevens Wy NE
- L Grant Lane
- R 15 Av NE
- L NE Campus Pkwy
- S (ns 12 Av NE)

### Special Instructions

Make off-road stops at all zones along state roads. In-lane stops are approved on SR-522 (Bothell Wy) only southbound at 68 Av NE

Rt	From:	To:	FRONT/SIDE	FRONT	F/S	TRAN
			Dest. Rt# Disp.	"Via" Disp.		
372	WOOD P&R KEN P&R	12NE/CAMP	372 Univ Dist	Lk City	Exp	02B8
	BKLN/BOAT	WOOD P&R	372 Woodinville	Lk City	Exp	02B2
	@LKCY/130	372 Woodinville				02B4
	KEN P&R	372 Kenmore	Lk City	Exp	02E1	

#### \*METRO BASE\*

ANY TERM NOR BASE — North Base ——— 04D5

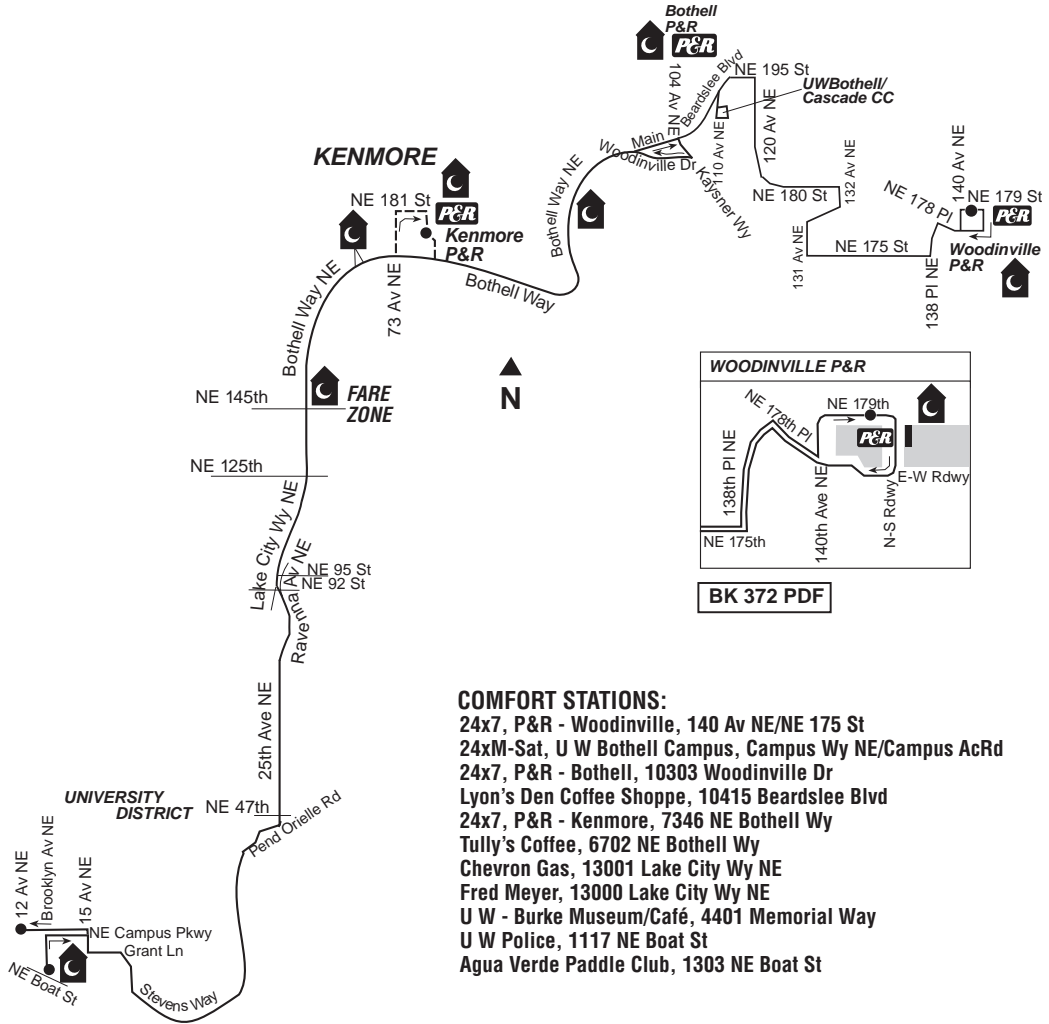


Major Chg: 9/02  
 Minor Chg: 9/04

(Rev.9/23/06) **RT. 372**

**ROUTE 372**

**ROUTES  
 311-373**



- COMFORT STATIONS:**
- 24x7, P&R - Woodinville, 140 Av NE/NE 175 St
  - 24xM-Sat, U W Bothell Campus, Campus Wy NE/Campus AcRd
  - 24x7, P&R - Bothell, 10303 Woodinville Dr
  - 24x7, P&R - Kenmore, 7346 NE Bothell Wy
  - Tully's Coffee, 6702 NE Bothell Wy
  - Chevron Gas, 13001 Lake City Wy NE
  - Fred Meyer, 13000 Lake City Wy NE
  - U W - Burke Museum/Café, 4401 Memorial Way
  - U W Police, 1117 NE Boat St
  - Agua Verde Paddle Club, 1303 NE Boat St

**BK 372 PDF**

# RT. 373 (Rev.10/1/11)

**Major Chg: New 9/03**  
**Minor Chg: 6/11, 9/10, 2/10, 6/09, 9/08, 2/07**

## ROUTE 373

**TO:**  
**Aurora Village TC**  
**FROM:**  
**11 Av NE/NE 47 St**

- ◆ NE 47 St
- R** 12 Av NE
- L** NE 45 St
- R** Memorial Wy
- L** Stevens Wy
- L** Grant Lane
- C** NE 40 St
- R** University Wy NE
- R** Cowen Pl NE
- L** 15 Av NE
- L** NE 145 St
- R** 5 Av NE
- L** NE 175 St
- C** N 175 St
- R** Meridian Av N
- L** N 185 St
- R** Aurora Av N
- L** entr Shoreline P&R
- C** thru P&R
- R** N 192 St
- L** Aurora Av N
- R** N 200 St
- L** entr AVTC
- S** (Bay 3)

**TO:**  
**7 Av NE/NE 45 St**  
**FROM:**  
**Aurora Village TC**

- ◆ AVTC (Bay 3)
- C** thru TC
- R** N 200 St
- L** Aurora Av N
- L** N 185 St
- R** Meridian Av N
- L** N 175 St
- C** NE 175 St
- R** 5 Av NE
- L** NE 145 St
- R** 15 Av NE
- L** 15 Av NE
- R** Cowen Pl NE
- C** University Wy NE
- L** NE 40 St
- C** Grant Ln  
(entr to UW)
- R** Stevens Wy
- R** Memorial Wy  
(17 Av NE)
- L** NE 45 St
- R** 7 Av NE  
(left of loading Island)
- S**

### Limited Stop Instructions

Between Aurora Av N/N 185 St & University Wy NE/NE 50 St , make the following stops only:

#### NORTHBOUND

- University Wy NE/  
fs NE 50 St
- 15 Av NE/fs NE 65 St
- 15 Av NE/fs NE 80 St
- 15 Av NE/fs NE 90 St
- 15 Av NE/fs NE 100 St
- 15 Av NE/  
fs NE Northgate Wy
- 15 Av NE/fs NE 115 St
- 15 Av NE/fs NE 120 St
- 15 Av NE/fs NE 125 St
- 15 Av NE/fs NE 135 St
- 15 Av NE/ns NE143 St
- NE 145 St/fs 15 Av NE
- 5 Av NE/fs NE 145 St
- 5 Av NE/fs NE 155 St
- 5 Av NE/fs NE 165 St
- 5 Av NE/ns NE 174 St
- Meridian Av N/fs N 175 St
- Meridian Av N/fs N 180 St
- N 185 St/fs Meridian Av N
- N 185 St/fs Ashworth Av N
- N 185 St/ns Aurora Av N

#### SOUTHBOUND

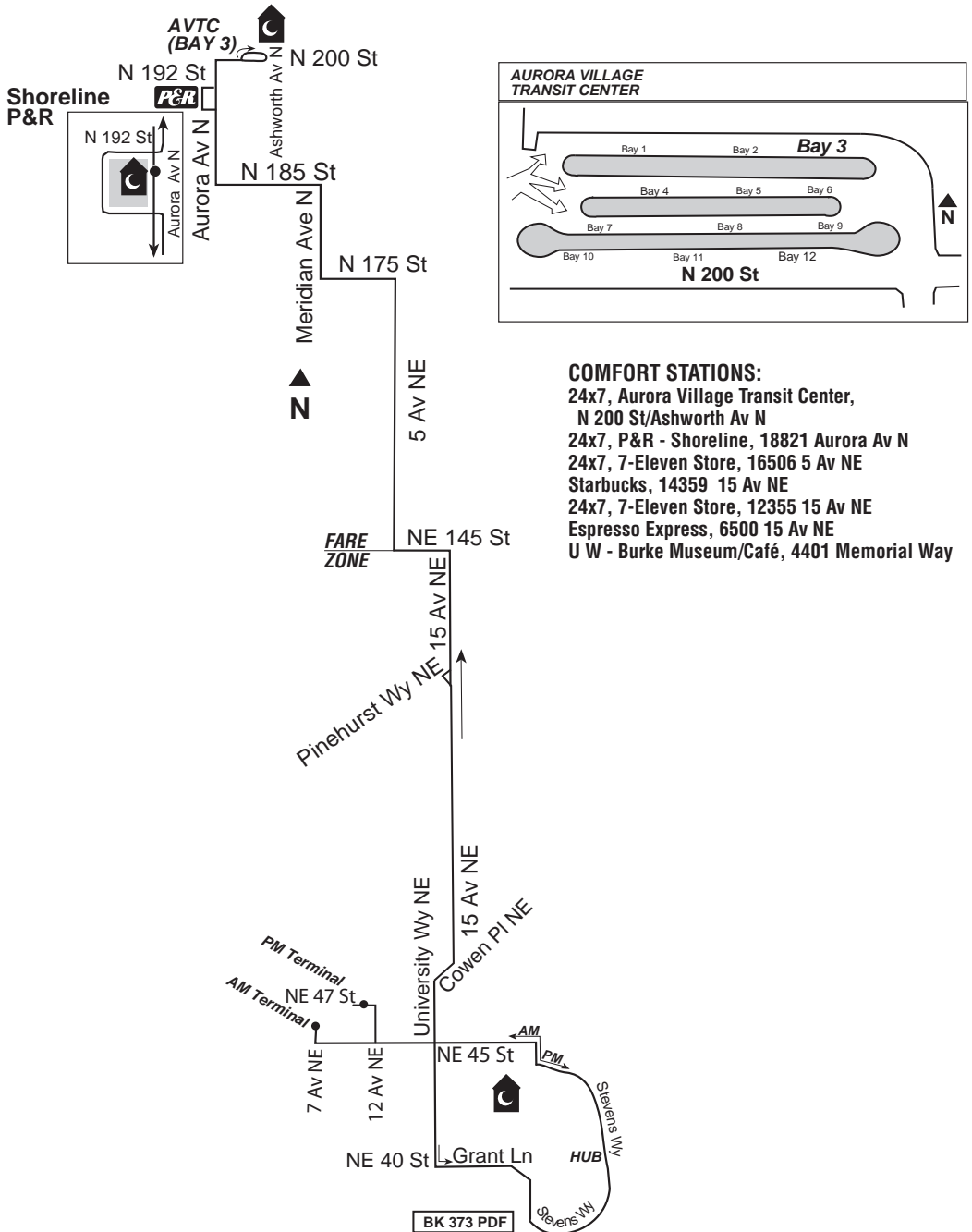
- N 185 St/fs Aurora Av N
- N 185 St/fs Ashworth Av N
- Meridian Av N/fs N 185 St
- Meridian Av N/fs N 180 St
- N 175 St/fs Meridian Av N
- 5 Av NE/ns NE 174 St
- 5 Av NE/ns NE 163 St
- 5 Av NE, fs NE 155 St
- NE 145 St, @ 6 Av NE
- 15 Av NE/ns NE 145 St
- 15 Av NE/NE 143 St
- 15 Av NE/ns NE 135 St
- 15 Av NE/fs NE 125 St
- 15 Av NE/fs NE 120 St
- 15 Av NE/where it meets  
NE 115 St
- 15 Av NE/  
NE Northgate Wy
- 15 Av NE/fs NE 98 St
- 15 Av NE/fs NE 89 St
- 15 Av NE/fs NE 80 St
- 15 Av NE/fs NE 65 St
- University Wy NE/  
fs NE 50 St

Rt	From:	To:	FRONT/SIDE	FRONT	FS	TRAN
			Dest.	"Via" Disp.		
373	AVTC/BAY3	7AV/NE 45	373 Univ Dist	Jackson Pk	EXP	0698
	11NE/NE47	AVTC/BAY3	373 Aurora Vill	Jackson Pk	EXP	069C
<b>*METRO BASE*</b>						
	ANY TERM	NOR BASE	— North Base	—	—	04D5

Major Chg: New 9/03  
 Minor Chg: 6/11, 9/10, 2/10, 6/09, 9/08, 2/07

(Rev.10/11) **RT. 373**

**ROUTE 373**



**ROUTES**  
**311-373**

# RT 522 (Rev.2/5/11)

Major Chg: New 9/02  
Minor Chg: 6/10, 2/10, 6/09, 2/07, 9/05

## ROUTE 522 ST EXPRESS

### TO:

**6 Av S/S Atlantic St**  
(fs layover)

### FROM:

**Woodinville P&R**

- ◆ NE 179 St (E/B)
- R** N-S rdwy thru P&R
- R** E-W rdwy
- C** NE 178 PI  
(across 140 Av NE)
- R** Woodinville-  
Snohomish Rd
- L** NE 195 St
- L** entr W/B SR-522
- C** SR-522
- R** "SR-202 East/  
Woodinville/Redmond"  
exit
- C** SR-522
- R** "I-405 North/Everett"  
Exit
- C** I-405
- R** "NE 195 St/Beardslee  
Blvd Exit Only"  
Exit (#24)
- R** "NE 195 St/Beardslee  
Exit Only" Exit
- L** NE 195 St
- L** Beardslee Blvd
- L** 110 Av NE
- L** Upper Campus loop  
(first rdwy past  
Campus Wy)
- 2** stop

### When scheduled from UW-Bothell

- ◆ South campus layover
- C** Campus Wy NE
- L** 110 Av NE
- C** Upper Campus loop
- L** Campus Wy NE
- R** 110 Av NE
- L** Beardslee Blvd
- L** 104 Av NE

- C** Kaysner Wy
- R** Woodinville Dr(SR522)
- 2** Bothell P&R-  
Woodinville Dr zone
- C** Woodinville Dr(SR522)
- C** Bothell Wy NE(SR522)
- C** NE Bothell Wy(SR522)
- C** Bothell Wy NE(SR522)
- C** Lake City Wy NE
- C** entr S/B I-5 Exp.lanes
- C** I-5 Express lanes
- R** "Pike St" Exit
- C** Convention Pl
- C** Union St
- L** 2 Av
- C** 2 Av Ext S
- C** 4 Av S
- L** Airport Wy S
- R** 6 Av S
- S** S Atlantic St

### When scheduled to 6 Av S/S Royal Brougham Wy

- operate reg rte
- 2** 6 Av S
- S** (S Roy.Brougham Wy)

### When Express lanes are closed at Lake City Wy NE/ I-5

- C** entr S/B reg lanes
- C** I-5
- R** "Union St" Exit(#165 B)
- C** Union St
- L** 2 Av
- C** 2 Av Ext S
- C** 4 Av S
- L** Seattle Blvd S  
(Airport Wy S)
- R** 6 Av S
- S** layover fs S Atlantic St

## EXPRESS STOP INSTRUCTIONS

### WESTBOUND Express Stop Instructions Between Woodinville & downtown Seattle make the following stops:

- Woodinville P&R
- NE 178 PI/180 PI
- Woodinville-Sno. Rd/  
NE N Woodinville Wy
- SR-522 ramp/132 Av NE
- Beardslee Blvd/Ross Rd
- Campus Wy/110 Av NE
- Woodinville Dr/Bothell P&R
- Bothell Wy NE/Ormbrek St
- NE Bothell Wy/80 Av
- NE Bothell Wy/ Kenmore P&R Access
- NE Bothell Wy/68 Av
- NE Bothell Wy/61 Av
- Bothell Wy NE/Ballinger Wy NE
- Bothell Wy NE/LkForest Pk Mall Access Rd
- Bothell Wy NE/165 St
- Bothell Wy NE/153 St
- Lk City Wy NE/145 St
- Lk City Wy NE/137 St
- Lk City Wy NE/130 St
- Lk City Wy NE/125 St
- Union St/fs 6 Av
- Union St/fs 4 Av
- 2 Av/ns Marion St
- 2 Av/ns James St
- 2 Av Ext S /ns S Jackson St
- 6 Av S/ fs S Royal Brougham Wy

Major Chg: New 9/02  
 Minor Chg: 6/10, 2/10, 6/09, 2/07, 9/05

(Rev.6/11/11) **RT 522**

**ROUTE 522 ST EXPRESS**

**TO: Woodinville P&R**

**FROM:**

**6 Av S/S Atantic St  
 (fs layover)**

- ◆ 6 Av S
- L S Massachusetts St
- R 8 Av S
- R S Holgate St
- R 6 Av S
- L Seattle Blvd S  
 (Airport Wy S)
- R 4 Av S
- 2 4 Av S Island Stop  
 at 4/Jackson
- C 4 Av S
- C 4 Av
- L Prefontaine PI S
- C 3 Av
- R Pike St
- L entr N/B I-5 Exp lanes
- C I-5 Express lanes
- L "Lake City Way/  
 Bothell" Exit
- C Lk City Wy NE  
 (SR-522)
- C Bothell Wy NE
- C NE Bothell Wy
- C Bothell Wy NE
- C Main St
- C Beardslee Blvd
- R 110 Av NE
- L Upper Campus loop  
 (first rdwy past  
 Campus Wy)
- 2 stop
- C Upper Campus loop
- L Campus Wy NE
- R 110 Av NE
- R Beardslee Blvd
- R NE 195 St
- R entr S/B I-405
- C I-405
- R "SR-522 East to  
 SR-202 Monroe/  
 Wenatchee" Exit(#23A)

- C SR-522
- R "SR-202 East/Wood/  
 Redmond" exit
- C "Transit Only" lane
- C entr E/B SR-522
- C SR-522
- R "NE 195 St/Duvall" exit
- R NE 195 St
- R Woodinville-  
 Snohomish Rd
- L NE 178 PI
- L 140 Av NE
- R NE 179 St
- S

**If riders are still on  
 the coach and the  
 zone on NE 179 St  
 is blocked**

- R N-S rdwy
- S (main P&R stop)
- R E-W rdwy
- R 140 Av NE
- R NE 179 St
- S

**When Express lanes  
 are CLOSED at Pike  
 St/I-5**

- operate reg rte
- 2 Pike St
- L 8 Av
- R Olive Wy
- L entr N/B I-5 reg lanes
- C I-5
- R "SR-522/Bothell/Lake  
 City Way" Exit (#171)
- C Lake City Wy NE  
 (SR-522)
- C reg rte

**When scheduled  
 from 6 Av S/S Royal  
 Brougham Wy**

- ◆ 6 Av S
- C reg rte

**EXPRESS STOP INSTRUCTIONS**

**EASTBOUND Express Stop Instructions**

**Between downtown Seattle & Woodinville make  
 the following stops:**

- 6 Av S / fs S Atlantic St (N/B)
- 4 Av S Island Stop at 4/Jackson
- 3 Av/ns James St
- 3 Av/ns Madison St
- 3 Av/ns Union St
- Pike St/fs 6 Av
- Lake City Wy NE/fm NE 125 St
- Lake City Wy NE/fs NE 130 St
- Lake City Wy NE/fs NE 137 St
- Bothell Wy NE/fs NE 145 St
- Bothell Wy NE/ ns NE 153 St
- Bothell Wy NE/fs NE 165 St
- Bothell Wy NE/fs NE 170 St
- Bothell Wy NE/fs Ballinger Wy NE
- NE Bothell Wy/fs 61 Av NE
- NE Bothell Wy/FM 68 Av NE
- NE Bothell Wy/fs 73 Av NE
- NE Bothell Wy/fs 80 Av NE
- Bothell Wy NE/ at NE 180 St
- Main St/ns 103 Av NE
- UW Bothell Campus Wy/110 Av NE
- Beardslee Blvd/NE 195 St
- SR-522/SR-202 Freeway Station
- Woodinville-Snohomish Rd/NE 195 St
- NE 178 PI/138 PI NE
- Woodinville P&R

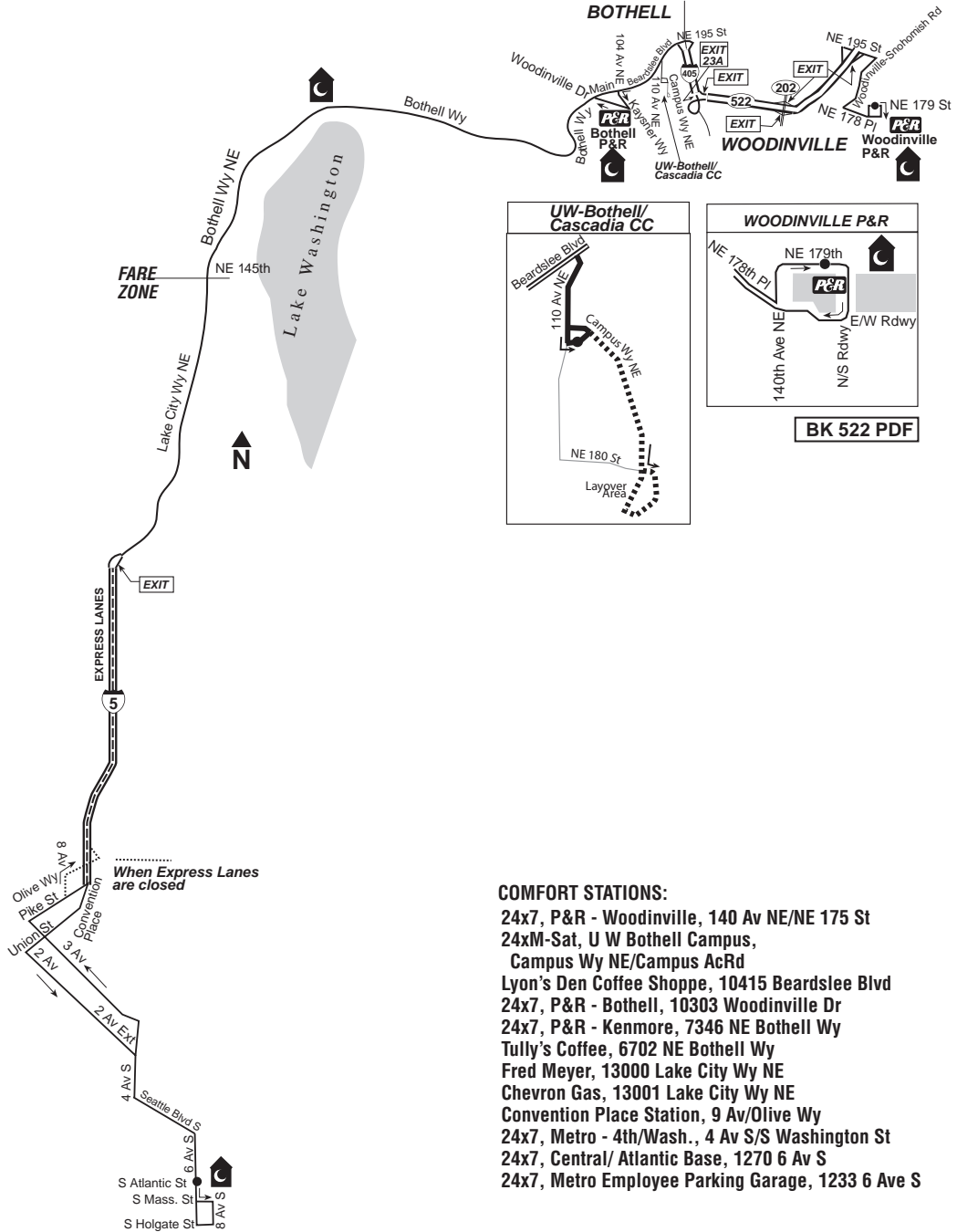
**ROUTES  
 522-577**

Rt	From:	To:	FRONT/SIDE Dest. Rt# Disp.	FRONT "Via" Disp.	F/S	TRAN DASH CODE
522	WOOD P&R UW/SCCC	6S/RBRM 6S/ATL	522 Seattle	---	---	0566
	6S/RBRM 6S/ATL	WOOD P&R	522 Woodinville	---	---	056A
<b>*METRO BASE*</b>						
	ANY TERM	EAST BASE	---	East Base	---	04D4

# RT 522 (Rev.2/5/11)

Major Chg: New 9/02  
 Minor Chg: 6/10, 2/10, 6/09, 2/07, 9/05

## ROUTE 522 ST EXPRESS



### COMFORT STATIONS:

- 24x7, P&R - Woodinville, 140 Av NE/NE 175 St
- 24xM-Sat, U W Bothell Campus, Campus Wy NE/Campus AcRd
- Lyon's Den Coffee Shoppe, 10415 Beardslee Blvd
- 24x7, P&R - Bothell, 10303 Woodinville Dr
- 24x7, P&R - Kenmore, 7346 NE Bothell Wy
- Tully's Coffee, 6702 NE Bothell Wy
- Fred Meyer, 13000 Lake City Wy NE
- Chevron Gas, 13001 Lake City Wy NE
- Convention Place Station, 9 Av/Olive Wy
- 24x7, Metro - 4th/Wash., 4 Av S/S Washington St
- 24x7, Central/ Atlantic Base, 1270 6 Av S
- 24x7, Metro Employee Parking Garage, 1233 6 Ave S

Major Chg: New 9/00  
 Minor Chg: 6/11, 2/11, 9/09, 9/08, 2/08 2/07

(Rev.6/11) **RT 540**

## ROUTE 540 ST EXPRESS

### WESTBOUND

**TO: Grant Ln/  
 George Washington Ln**

**FROM: Central Wy/6 St  
 (AM terminal)**

- ◆ Central Wy(6 St)
- L** 7 Av
- L** 6 St
- R** Kirkland Wy
- C** Kirkland Av
- R** 3 St
- R** Central Wy
- R** 6 St

**When scheduled from  
 KTC Bay 2**

- ◆ KTC Bay 2
- C** 3 St
- R** Central Wy
- R** 6 St
- C** 6 St S

- C** 108 Av NE
- R** entr S Kirkland P&R
- C** thru P&R (counter-clockwise loop)
- R** 108 Av NE
- R** entr "SR-520 West/Seattle"
- C** SR-520
- R** "Montlake Blvd/Univ of Wash" exit
- C** Montlake Blvd E
- C** Montlake Blvd NE
- L** NE Pacific St
- R** 15 Av NE
- R** NE 45 St

**R** Memorial Wy NE  
 (17 Av NE)

**When scheduled to  
 Memorial Wy/George  
 Washington Ln  
 (PM terminal)**

**C** counterclockwise thru  
 turnaround  
**S** (N/B Memorial Wy)

- L** Stevens Wy
- 2** UW HUB stop
- C** Stevens Wy
- L** Grant Ln
- S**

### EXPRESS STOP INSTRUCTIONS

**WESTBOUND: Make the following stops.**

- KTC Bay 2
- 6 St S/9 Av S
- NE 58 St/108 Av NE
- S Kirkland P&R
- SR-520/Yarrow Point Freeway Station
- SR-520/Evergreen Point Freeway Station
- Montlake Blvd E/E Shelby St
- NE Pacific St/NE Pacific Pl
- NE Pacific St/Pedestrian Overpass
- 15 Av NE/NE Pacific St
- 15 Av NE/NE 40 St
- 15 Av NE/NE 41 St
- 15 Av NE/NE 42 St
- Stevens Wy/Memorial Wy
- Stevens Wy/Pend Oreillie
- Stevens Wy/Benton Ln
- Stevens Wy/Garfield Ln
- Grant Ln/Stevens Wy

ROUTES  
522-577

Rt	From:	To:	FRONT/SIDE	FRONT	F/S	TRAN
			Dest. Rt# Disp.	"Via" Disp.		
540	S KIRK PR	15NE/42 MEM/WASH	540 U District	EXPRESS	—	0571
		GRNT/WASH	KTC/BAY2	540 Kirkland	—	056C
<b>*METRO BASE*</b>						
	ANY TERM	EAST BASE	—	East Base	—	04D4

# RT 540 (Rev.6/11)

Major Chg: New 9/00  
Minor Chg: 6/11, 2/11, 9/09, 9/08, 2/08 2/07

## ROUTE 540 ST EXPRESS

### EASTBOUND

**TO: Central Wy/6 St**

**FROM: Memorial Wy/  
George Washington Ln**

**(PM terminal)**

- ◆ N/B Memorial Wy
- R** Stevens Wy
- 2** UW Hub stop
- C** Stevens Wy
- L** Grant Ln

**When scheduled from  
Grant Ln/George  
Washington Ln**

- ◆ Grant Ln
- L** 15 Av NE
- L** NE Pacific St
- R** Montlake Blvd NE
- C** Montlake Blvd E
- R** entr E/B SR-520  
(Bus/Carpool Lane)
- C** SR-520
- R** "Lake Washington Blvd  
NE" exit
- C** Lk Wash Blvd NE
- R** Northup Wy
- L** 108 Av NE
- L** entr S Kirkland P&R
- C** thru P&R (counter-  
clockwise loop)
- L** 108 Av NE
- C** 6 St S
- C** 6 St
- L** KirklandWy
- C** Kirkland Av
- R** 3 St

**When scheduled to  
KTC Bay 2**

- S** (KTC Bay 2)
- R** Central Wy
- L** 6 St
- R** Central Wy(6 St)
- S**

---

### EXPRESS STOP INSTRUCTIONS

---

**EASTBOUND: Make the following stops.**

- Stevens Wy/Memorial Wy
- Stevens Wy/Pend Oreillie
- Stevens Wy/Benton Ln
- Stevens Wy/Garfield Ln
- Grant Ln/Stevens Wy
- 15 Av NE/NE 40 St
- 15 Av NE/NE Pacific St
- NE Pacific St/Pedestrian Overpass
- NE Pacific St/NE Pacific Pl
- Montlake Blvd E/Montlake Freeway Station
- SR-520/Evergreen Point Freeway Station
- SR-520/Yarrow Point Freeway Station
- S Kirkland P&R
- 108 Av NE/NE 58 St (Northwest University)
- 6 St S/NE 68 St
- KTC Bay 2





# RT 542 (New 9/10)

Major Chg: New 9/10  
Minor Chg: None

## ROUTE 542 ST EXPRESS

**TO:**  
I-5/NE Ravenna Blvd

**FROM:**  
161 Av NE/NE 83 St

- ◆ 161 Av NE
- R NE 85 St
- R 164 Av NE
- R NE 83 St
- 2 Bay 6
- R 161 Av NE
- L NE 85 St
- L 154 Av NE
- C W Lk Samm. Pkwy NE
- R entr W/B SR-520
- C R-520
- R "NE 51 St/NE 40 St" exit
- R "NE 51 St" exit
- C entr W/B SR-520
- R "NE 40 St" exit
- C entr W/B SR-520
- C SR-520
- R "Montlake Blvd E" exit
- C Montlake Blvd E
- C Montlake Blvd NE
- L NE Pacific St
- R 15 Av NE
- L NE 50 St
- R entr N/B I-5
- C I-5
- R "NE Ravenna Blvd/NE 65 St" exit (#170)
- C 8 Av NE
- L NE 65 St
- L NE Ravenna Blvd
- S (fs I-5 S/B on-ramp)

**TO:**  
Redmond Transit Center

**FROM:**  
I-5/NE Ravenna Blvd

- ◆ NE Ravenna Blvd
- L 9 Av NE
- L NE Ravenna Blvd
- R 8 Av NE
- L NE 65 St
- L NE Ravenna Blvd
- R Roosevelt Wy NE
- L NE 50 St
- R 15 Av NE
- L NE Pacific St
- R Montlake Blvd NE
- C Montlake Blvd E
- 2 Montlake Station Stop
- R entr E/B SR-520 (Bus/ Carpool lane)
- C SR-520
- R "NE 40 St/NE 51 St" exit
- R "NE 40 St" exit
- C entr E/B SR-520
- R "NE 51 St" exit
- C entr E/B SR-520
- C SR-520
- R "W Lake Sammamish Pkwy NE" exit
- L W Lk Samm. Pkwy NE
- C 154 Av NE
- R NE 85 St
- R 164 Av NE
- R NE 83 St
- 2 Bay 6

**When scheduled to layover area**

- C NE 83 St
- R 161 Av NE
- 2 layover area (fs)

## EXPRESS STOP INSTRUCTIONS

**WESTBOUND: Make the following stops:**

- Redmond TC Bay 6
- NE 85 St/fs 160 Av NE
- 154 Av NE/fs NE 85 St
- W Lake Sammamish Pkwy NE/Leary Wy
- SR-520/NE 51 St Freeway Station
- SR-520/NE 40 St Freeway Station
- SR-520/Yarrow Point Freeway Station
- SR-520/Evergreen Point Freeway Station
- Montlake Blvd E/E Shelby St
- NE Pacific St/NE Pacific Pl
- NE Pacific St/Pedestrian Overpass
- 15 Av NE/NE Pacific St
- 15 Av NE/NE 40 St
- 15 Av NE/NE 41 St
- 15 Av NE/NE 42 St
- 15 Av NE/NE 45 St
- NE 50 St/University Wy NE
- NE 65 St/ns Oswego Pl NE (Green Lake P&R)

**EASTBOUND: Make the following stops:**

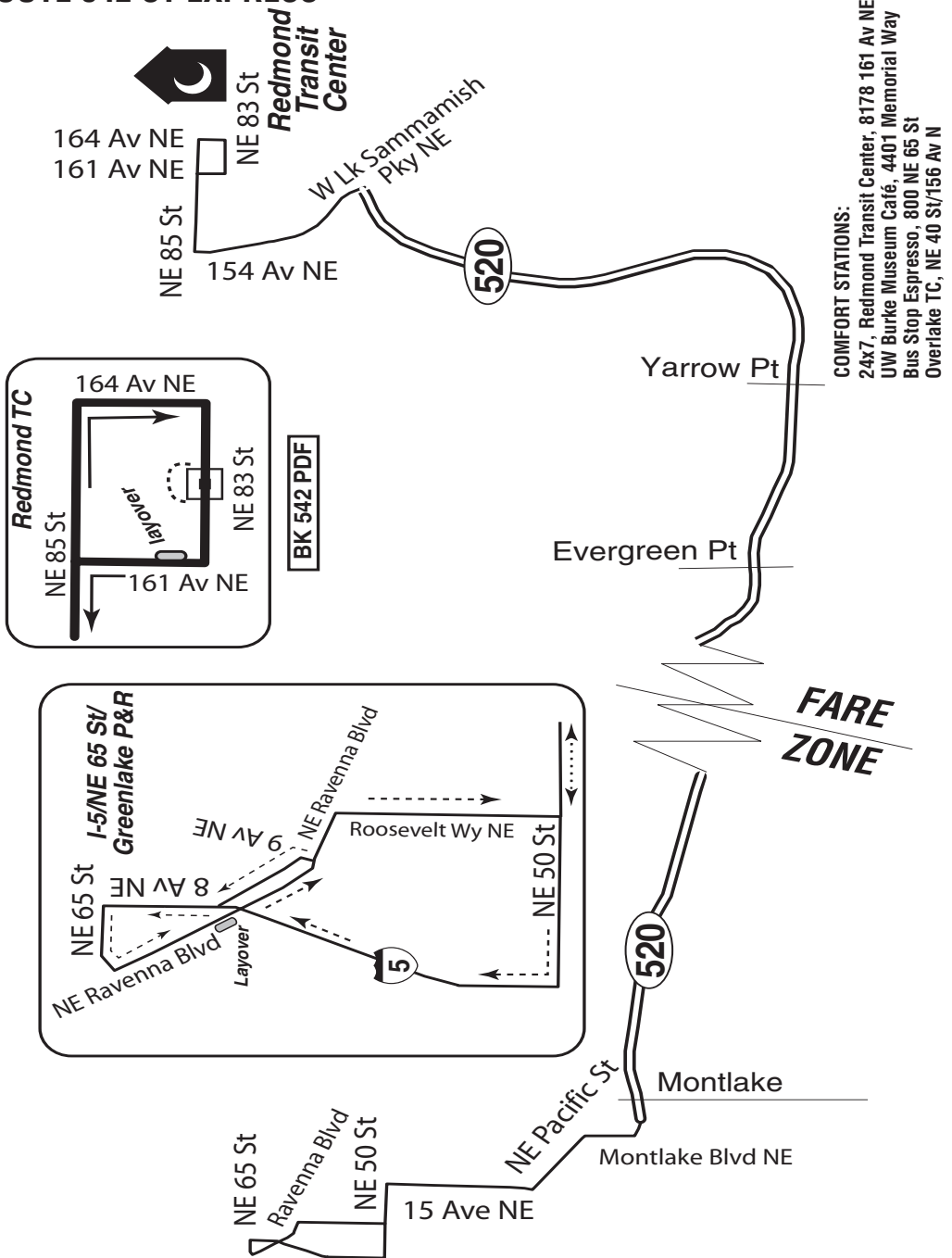
- NE 65 St/ns Oswego Pl NE (Green Lake P&R)
- NE 50 St/University Wy NE
- 15 Av NE/NE 45 St
- 15 Av NE/NE 43 St
- 15 Av NE/NE Campus Pkwy
- 15 Av NE/NE 40 St
- 15 Av NE/NE Pacific St
- NE Pacific St/Pedestrian Overpass
- NE Pacific St/NE Pacific Pl
- Montlake Blvd E/Montlake Freeway Station
- SR-520/Evergreen Point Freeway Station
- SR-520/Yarrow Point Freeway Station
- SR-520/NE 40 St Freeway Station
- SR-520/NE 51 St Freeway Station
- W Lake Sammamish Pkwy NE/fs Leary Wy
- NE 85 St/fs 154 Av NE
- NE 85 St/ns 161 Av NE
- Redmond TC Bay 6

Rt	From:	To:	FRONT/SIDE	FRONT	F/S	TRAN
			Dest.	"Via" Disp.		
542	161NE/83	I-5/RAV	542 Grm Lk P&R	Univ Dist	EXP	D8
	I-5/RAV	161NE/83	542 Remond	—	EXP	44
RED TC						
<b>*METRO BASE*</b>						
	ANY TERM	EAST BASE	— East Base	—	—	04D4

Major Chg: New 9/10  
 Minor Chg: None

(rev.2/3/12) **RT 542**

**ROUTE 542 ST EXPRESS**



**ROUTES**  
 522-577

# RT 545 (Rev.9/10)

Major Chg: 2/02  
Minor Chg: 9/10, 6/10, 2/09, 2/08, 2/07, 2/06

## ROUTE 545 ST EXPRESS

**TO: Bear Creek P&R**

**FROM:**

**6 Av S/S Royal Brougham Wy**

- ◆ 6 Av S
- L S Massachusetts St
- R 8 Av S
- R S Holgate St
- R 6 Av S
- L Seattle Blvd S (Airport Wy S)
- R 4 Av S
- C 4 Av
- R Olive Wy
- L entr N/B I-5
- C I-5
- R "SR-520/Bellevue/Kirkland" Exit (#168B)
- C SR-520
- R "NE 40 St/NE 51 St" exit
- 2 Freeway Express stop at Overlake Transit Center
- C Collector/Distributor
- R "NE 51 St" exit
- C across NE 51 St
- 2 Freeway Express stop
- C entr E/B SR-520
- C SR-520
- R "W Lake Sammamish Pkwy NE" exit
- L W Lk Samm. Pkwy NE
- C 154 Av NE
- R NE 85 St
- R 161 Av NE
- L NE 83 St
- 2 Redmond TC Bay 3
- C NE 83 St
- R 164 Av NE (SR 202)
- L Cleveland St

- R NE Redmond Wy
- L NE 76 St
- L 178 PI NE
- R entr Bear Creek P&R
- C thru P&R (passenger pick-up rdwy)
- R 178 PI NE
- R NE Union Hill Rd
- R entr Bear Creek P&R (East rdwy)
- S (Layover A or B)

**When scheduled from 6 Av S/S Atlantic St**

- ◆ 6 Av S (fs S Atlantic St)
- C reg rte

**When scheduled from Atlantic Base**

**NW Yard Lane N9**

- ◆ NW Yard Lane N9
- R 6 Av S
- C reg rte

**When scheduled via Bellevue Av/E Olive St**

- operate reg rte
- 2 Olive Wy
- R Boren Av
- L Pine St
- C E Pine St
- L Bellevue Av
- L E Olive Wy
- R entr N/B I-5
- C reg rte

**TO: 6 Av S/ S Royal Brougham Wy**

**FROM:**

**Bear Creek P&R**

- ◆ Bear Creek P&R (East rdwy)
- R E-W rdwy
- R Passenger pick-up rdwy
- L 178 PI NE
- R NE 76 St
- R NE Redmond Wy
- R 164 Av NE
- L NE 83 St
- 2 Redmond TC Bay 6
- C NE 83 St
- R 161 Av NE
- L NE 85 St
- L 154 Av NE
- C W Lk Samm. Pkwy NE
- R entr W/B SR-520
- C SR-520
- R "NE 51 St/NE 40 St" exit
- R "NE 51 St" exit
- C across NE 51 St
- 2 NE 51 St Freeway Express stop
- C collector/distributor

**R "NE 40 St" exit**

**When scheduled through the Overlake Transit Center**

- L NE 40 St
- R 156 Av NE
- R entr Overlake Transit Center
- C thru OTC (counter-clockwise loop)
- 2 Bay 4
- L 156 Av NE
- L NE 40 St
- L entr W/B SR-520

- C across NE 40 St
- 2 Freeway Express stop
- C collector/distributor
- C entr W/B SR-520
- C SR-520
- C entr "I-5 South/Seattle/Portland"
- C I-5

**R "Stewart St/Denny Wy" Exit (#166)**

- C Stewart St
- L 5 Av(ns monorail pillars)
- C 5 Av (right lane when clear of pillars)
- C 5 Av S
- L Seattle Blvd S (Airport Wy S)
- R 6 Av S

**When scheduled to 6 Av S/S Atlantic St**

- C 6 Av S
- S (fs S Atlantic St)
- S (ns S Atlantic St)

Rt	From:	To:	FRONT/SIDE	FRONT	F/S	TRAN DASH CODE
			Rt#	Dest. "Via" Disp.		
545	BEAR P&R	6/ATL 5S/JAXN	545	Seattle	---	05B8
	6/ATL ATLYARD 6S/RBRM	BEAR P&R	545	Redmond	---	05C1
<b>*METRO BASE*</b>						
	ANY TERM	EAST BASE	---	East Base	---	04D4

**Major Chg: 2/02**  
**Minor Chg: 9/10, 6/10, 2/09, 2/08, 2/07, 2/06**

(Rev.9/10) **RT 545**

## **ROUTE 545 ST EXPRESS**

---

### **Express Stop Instructions**

#### **Westbound**

Between Bear Creek P&R & 6 Av S/  
S Atlantic St make the following stops:

- Bear Creek P&R
- NE 76 St/177 PI NE
- NE Redmond Wy/ns NE 79 St
- Redmond Transit Center Bay 6
- NE 85 St/fs 160 Av NE
- 154 Av NE/fs NE 85 St
- W Lake Sammamish Pkwy NE/Leary Wy
- SR-520/NE 51 St Freeway Station
- Overlake Transit Center Bay 4  
(when scheduled thru OTC)
- SR-520/NE 40 St Freeway Station
- SR-520/Yarrow Point Freeway Station
- SR-520/Evergreen Point Freeway Station
- SR-520/Montlake Freeway Station
- Stewart St/fs Yale Av
- Stewart St/ns 9 Av
- Stewart St/ns 7 Av
- 5 Av/ns Pine St
- 5 Av/ns University St
- 5 Av/ns Marion St
- 5 Av/ns Jefferson St
- 5 Av/fs S Jackson St
- 6 Av S/fs Royal Brougham Wy

#### **Eastbound**

Between 6 Av S/S Atlantic St & Bear Creek P&R, make  
the following stops:

- 6 Av S/ fs S Atlantic St (N/B)
- 4 Av S/ns S Jackson St
- 4 Av/James St
- 4 Av/Marion St
- 4 Av/University St
- 4 Av/Pike St
- Olive Wy/ns 8 Av
- Olive Wy/ns Terry Av
- Bellevue Av/E Olive St  
(when scheduled via Capitol Hill)
- SR-520/Montlake Freeway Station
- SR-520/Evergreen Point Freeway Station
- SR-520/Yarrow Point Freeway Station (92 Av NE)
- SR-520/NE 40 St Freeway Station
- SR-520/NE 51 St Freeway Station
- W Lake Sammamish Pkwy NE/fs Leary Wy
- NE 85 St/fs 154 Av NE
- NE 85 St/ns 161 Av NE
- Redmond Transit Center Bay 3
- Cleveland St/ns 166 Av NE
- NE 76 St/177 PI NE
- Bear Creek P&R

**ROUTES**  
**522-577**



Major Chg: None  
 Minor Chg: 6/09, 2/09, 2/08, 9/07, 9/05

(Rev.2/12) **RT 550**

**ROUTE 550 ST EXPRESS**  
**Eastbound**

**TO:**  
**110 Av NE/NE 12 St**

**FROM: Convention Place Station**

- ◆ Lane 9 or 10
- R** Bay "D" rte thru tunnel
- C** thru IDS
- 2** Lane 7
- R** Lane 8
- C** entr E/B I-90 Bus/Carpool lanes
- C** I-90 Exp lanes (east of Rainier Av S frwy sta.)
- L** "77 Av SE" Exit (#7A)
- L** 77 Av SE
- R** N Mercer Wy
- R** 80 Av SE
- L** entr E/B I-90 ("Buses/ Carpools")
- C** HOV lane
- C** HOV left lane ("Jct I-405/Bellevue Wy/ Buses/Carpools/exit only")
- L** "Bellevue Wy" exit
- C** Bellevue Wy SE
- C** Bellevue Wy NE
- R** NE 4 St
- L** 108 Av NE
- 2** BTC (Bay 12)
- C** 108 Av NE
- R** NE 12 St

**When scheduled to 108 Av NE/NE 12 St**

**S** (ns 110 Av NE)

**R** 110 Av NE  
**S**

**When Express Lanes are CLOSED**

- operate reg rte
- 2** I-90 Bus/Carpool lane
- R** I-90 reg lanes(east of Rainier Av S frwy sta.)
- C** I-90 reg lanes
- R** "77 Av SE" Exit (#7)
- L** 77 Av SE
- R** N Mercer Wy
- C** reg rte

**When scheduled to BTC Bay 9**

- operate reg rte
- 2** 110 Av NE
- R** entr BTC (NE 6 St)
- 2** BTC Bay 9

**EXPRESS STOP INSTRUCTIONS**

**EASTBOUND**

Make no stops between IDS & 110 Av NE/NE 12 St except at:

- I-90/Rainier Av S Freeway Station
- N Mercer Wy/80 Av SE
- S Bellevue P&R Bay 1
- Bellevue Wy SE/SE 16 St
- Bellevue Wy SE/SE 10 St (park&pool lot)
- Bellevue Wy SE/SE 3 St
- Bellevue Wy NE/Main St
- NE 4 St/105 Av NE
- 108 Av NE (BTC Bay 12)/NE 6 St
- NE 12 St/108 Av NE (E/B)
- 110 Av NE/NE 12 St (S/B)

**ROUTES 522-577**

Rt	From:	To:	FRONT/SIDE	FRONT	F/S	TRAN DASH CODE
			Dest. Rt# Disp.	"Via" Disp.		
550	CPS	108NE12 110/NE12 BTC Bay 9	550 Bellevue	—	Exp	0799
	110NE12 BTC	CPS 6/VIRG @RAIN/I-90	550 Seattle	—	—	0030
			550 Convention Pl	All Stations		0013
<b>*METRO BASE*</b>						
	ANY TERM	EAST BASE	—	East Base	—	04D4

# RT 550 (Rev.2/12)

Major Chg: None  
Minor Chg: 6/09, 2/09, 2/08, 9/07, 9/05

## ROUTE 550 ST EXPRESS Westbound

**TO: Convention  
Place Station**

**FROM:**

**110 Av NE/NE 12 St**

- ◆ 110 Av NE
- R** entr BTC (NE 6 St)
- 2** BTC Bay 9
- L** 108 Av NE
- R** NE 4 St
- L** Bellevue Wy NE
- C** Bellevue Wy SE
- L** North entr  
S Bellevue P&R
- C** thru P&R
- L** Bellevue Wy SE
- L** entr W/B I-90 HOV  
lane ("bus/carpool  
only")
- C** I-90 HOV lane  
(Stay in reg I-90  
rdwy – **do not enter  
center express  
lanes**)
- L** "80 Av SE" exit  
(“Buses/carpools”)
- R** 80 Av SE
- L** N Mercer Wy
- L** 77 Av SE
- R** entr I-90  
(“Buses/Carpools”)
- C** I-90 Express lanes
- C** I-90 Bus/Carpool lane  
(west of Rainier Av S  
freeway station)
- R** “Metro Transit Only”  
exit (tunnel exit)
- C** Lane 5
- C** Bay “B” rte thru tunnel

**When scheduled to  
layover at CPS**

- L** thru turnback rte in sta.
- R** Lane 11
- 2** Bay “E”

- C** Bay “i” rte thru CPS
- R** CPS turnback rte
- R** Lane 9 or 10
- S** (lay in clear)

**When Express Lanes  
are CLOSED (west of  
Mercer Island)**

- operate reg rte
- 2** N Mercer Wy
- C** entr W/B I-90
- C** I-90 reg lanes
- L** “Buses/Carpools” exit  
(upon exiting Mt Baker  
tunnel)
- C** I-90 Bus/Carpool lane
- C** reg rte

**When terminating at  
CPS**

- 2** Bay A/B

**When scheduled from  
BTC Bay 9**

- ◆ BTC Bay 9
- C** reg rte

**When tunnel CLOSED**

- operate reg rte
- 2** I-90 Bus/Carpool lane
- C** 5 Av S
- C** 5 Av
- L** S Washington St
- R** 4 Av S
- C** 4 Av
- R** Virginia St
- S** (6 Av)

**When operating in  
W/B I-90 reg lanes  
and access to Rainier  
Av Freeway Station is  
blocked**

- operate reg rte
- 2** I-90 reg lanes
- R** 4 Av S
- L** S Royal Brougham Wy
- L** SODO Busway
- C** entr IDS (N/B)
- C** Lane #5
- C** reg rte

---

### EXPRESS STOP INSTRUCTIONS

**WESTBOUND**

Make no stops between 110 Av NE & IDS except at:

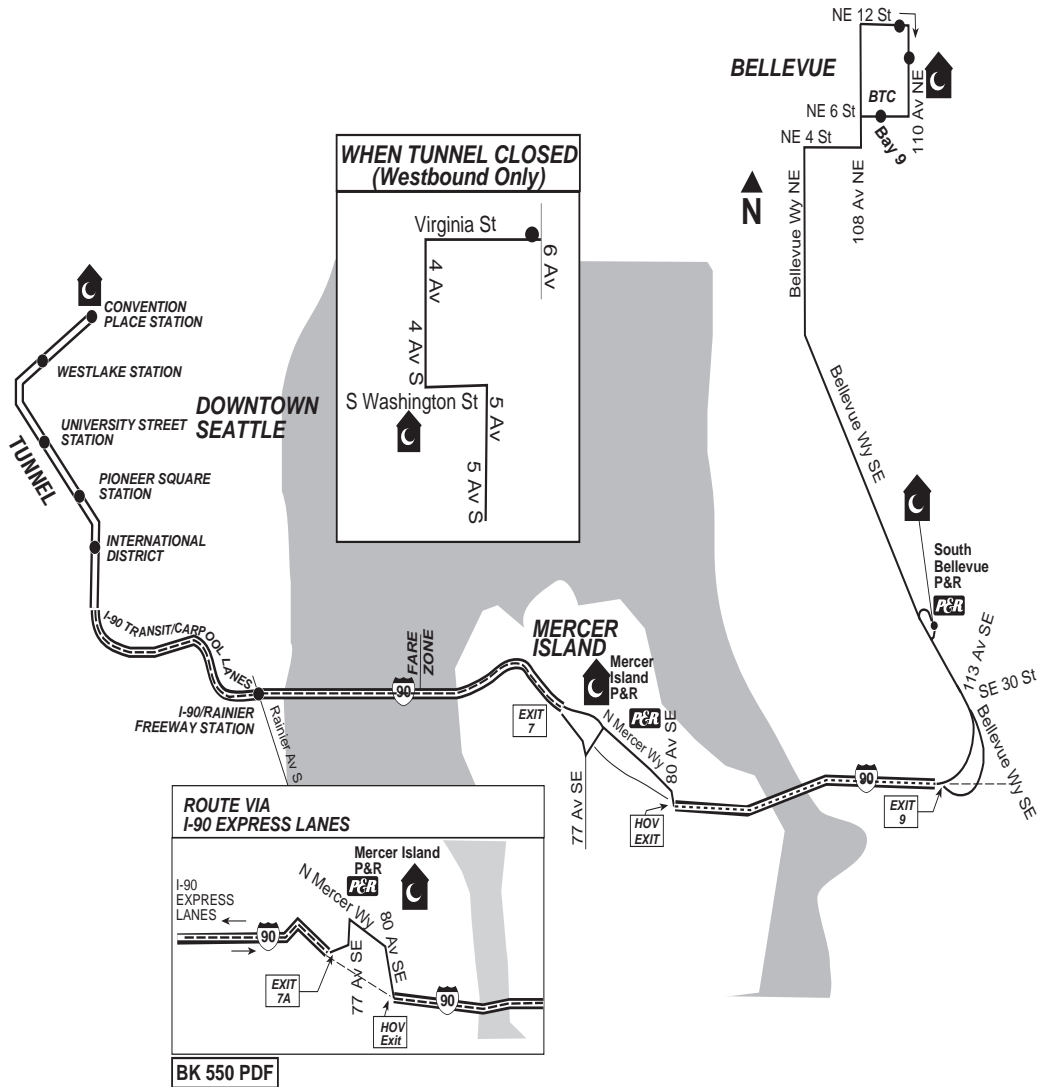
- 110 Av NE/NE 12 St (S/B)
- NE 6 St (BTC Bay 9)/108 Av NE
- NE 4 St/108 Av NE
- Bellevue Wy NE/NE 4 St
- Bellevue Wy NE/NE 1 St
- Bellevue Wy SE/Main St
- Bellevue Wy SE/SE 3 St
- Bellevue Wy SE/SE 11 St (park&pool lot)
- Bellevue Wy SE/SE 16 St
- S Bellevue P&R (Bay 2)/main entr rdwy
- N Mercer Wy/80 Av SE (North M.I. P&R)
- I-90/Rainier Av S Freeway Station



Major Chg: None  
 Minor Chg: 6/09, 2/09, 2/08, 9/07, 9/05

(Rev.9/10) **RT 550**

**ROUTE 550 ST EXPRESS**



**COMFORT STATIONS:**

- 24xM-Sat, Bellevue TC, 108 Av NE/NE 6 St
- 24x7, P&R - South Bellevue, 2700 Bellevue Wy SE
- 24x7, P&R - Mercer Island, 7800 N Mercer Wy
- 24x7, Shell Gas, 511 S Dearborn St
- 24x7, Metro - 4th/Wash., 4 Av S/S Washington St
- Seattle Police West Precinct, 810 Virginia St
- 24x7, Sixth Avenue Inn, 2000 6 Av
- Convention Place Station, 9 Av/Olive Wy

## ROUTE 554 WESTBOUND ST EXPRESS

**TO: 8 Av/Lenora St**

**FROM: Issaquah Highlands P&R**

◆ Issaquah Highlands P&R layover

**C** thru P&R

**2** Bay 4

**C** counterclockwise thru P&R to S/B exit

**C** 9 Av NE

**C** Highlands Dr NE

**C** E Sunset Wy

**C** W Sunset Wy

**R** Newport Wy NW

**L** Newport Wy NW (at intersection with Maple St NW)

**R** entr Issaquah TC (bus only)

**C** bus loop

**2** Bay 2

**C** 17 Av NW exit (SR-900)

**R** 17 Av NW (Renton-Issaquah Rd SE/SR-900)

**R** entr W/B I-90

**R** I-90 (merge left to HOV lane)

**L** "142 PI SE" HOV Exit (buses/carpools)

**C** HOV entr W/B I-90

**C** I-90 HOV lane "Buses/Carpools" (Stay in reg I-90 rdwy – **do not enter center express lanes**)

**L** "80 Av SE" exit (Buses/carpools")

**R** 80 Av SE

**L** N Mercer Wy

**L** 77 Av SE

**R** entr I-90

("Buses/Carpools")

**C** I-90 Express lanes

**C** I-90 Bus/Carpool lane (west of Rainier Av S freeway station)

**C** 5 Av S

**L** S Washington St

**R** 4 Av S

**C** 4 Av

**R** Blanchard St

**S** (f/s 8 Av)

### When scheduled from NE Redmond-Fall City Rd/185 Av NE

◆ NE Redmond-Fall City Rd

**R** Sahalee Wy

**C** 228 Av NE

**C** 228 Av SE

**R** SE Pine Lake Rd

**L** transit entr S Samm. P&R

**C** thru P&R loop

**2** Bay 1

**C** bus loop

**R** SE Pine Lake Rd

**C** Issaquah-Pine Lake Rd

**C** Highlands Dr NE

**C** 9 Av NE

**L** "Transit Only" entr Issaquah Highlands P&R

**2** Bay 4

**C** reg rte

### When Express Lanes are CLOSED (west of Mercer Island)

operate reg rte

**2** N Mercer Wy

**C** entr W/B I-90

**C** I-90 reg lanes

**L** "Buses/Carpools" exit (upon exiting Mt Baker tunnel)

**C** I-90 Bus/Carpool lane

**C** reg rte

### When operating in W/B I-90 reg lanes and access to Rainier Av Freeway Station is blocked

operate reg rte

**2** I-90 reg lanes

**L** 4 Av S

**2** stop ns S Jackson St

**C** 4 Av S

**C** reg rte

### Express Stop Instructions

#### Westbound:

Make the following stops:

- NE Redmond Wy/185 Av NE
- 228 Av NE/NE 25 Wy
- 228 Av NE/NE Inglewood Hill Rd
- 228 Av SE/SE 8 St
- S Sammamish P&R Bay 1
- Issaquah-Pine Lake Rd SE/SE 37 PI
- Issaquah Highlands P&R (Bay 4)
- 9 Av NE/NE Ellis Dr
- E Sunset Wy/1 Av NE

- Issaquah TC Bay 2
- Westbound I-90 on-ramp fs 142 PI SE
- Mercer Island P&R
- I-90/Rainier Av S frwy sta.
- 5 Av S/S Jackson St
- 4 Av/S Washington St
- 4 Av/Cherry St
- 4 Av/Seneca St
- 4 Av/Union St
- 4 Av/Stewart St
- 4 Av/fs Lenora St

Major Chg: 9/06  
 Minor Chg: 9/09, 6/09, 2/09, 6/08, 9/07, 6/07, 2/07, 6/06

(Rev.2/12) **RT 554**

## ROUTE 554 EASTBOUND ST EXPRESS

**TO:**  
**Issaquah Highlands**  
**P&R**

**FROM:**  
**8 Av/Blanchard St**

- ◆ Blanchard St
- R** Westlake Av
- R** Lenora St
- L** 2 Av
- C** 2 Av Ext S
- L** S Washington St
- R** 5 Av S
- C** entr E/B I-90  
 ("Buses/Carpools")
- C** I-90 Bus/Carpool lanes
- C** I-90 Exp lanes (east of  
 Rainier Av S frwy sta.)
- L** "77 Av SE" Exit (#7A)
- L** 77 Av SE
- R** N Mercer Wy
- R** 80 Av SE
- L** entr E/B I-90  
 ("Buses/Carpools")
- C** HOV lane
- C** HOV right lane ("I-90  
 East/Spokane/Buses/  
 Carpools")
- R** "I-90 East/Spokane"  
 exit
- C** I-90 (stay in HOV lane)

### When Express Lanes are CLOSED

- C** I-90 Bus/Carpool lane
  - R** I-90 reg lanes (east of  
 Rainier Av S frwy sta.)
  - R** "77 Av SE" Exit ((#7)
  - L** 77 Av SE
  - R** N Mercer Wy
  - R** 80 Av SE
- 
- L** "142 PI SE" HOV exit  
 (buses/carpools)
  - C** entr E/B I-90 HOV  
 on-ramp
  - C** I-90

- R** "SR-900 South/  
 Renton" Exit (#15)
- R** 17 Av NW  
 (Renton-Issaquah Rd  
 SE/(SR-900)
- L** entr Issaquah TC  
 (bus only)
- C** bus loop
- 2** Bay 6
- C** NW Maple St exit
- R** NW Maple St
- C** Newport Wy NW
- L** W Sunset Wy
- C** E Sunset Wy
- C** Highlands Dr NE
- L** "Transit Only" entr  
 Issaquah Highlands  
 P&R
- C** counterclockwise thru  
 P&R
- 2** Bay 3
- C** thru P&R
- 2** layover

### When scheduled to Issaquah Highlands P&R

- 2** layover

**When scheduled to  
 NE Redmond-Fall City  
 Rd/NE 185 Av NE**

- C** counterclockwise thru  
 P&R to N/B exit
- C** Highlands Dr NE
- C** Issaquah-Pine Lake  
 Rd SE
- C** SE Pine Lk Rd
- L** transit entr S  
 Sammamish P&R loop
- 2** Bay 1
- C** thru P&R loop
- R** SE Pine Lake Rd

- L** 228 Av SE
- C** 228 Av NE
- C** Sahalee Wy NR
- L** NE Redmond-Fall  
 City Rd
- S** (fs 185 Av NE)

## Express Stop Instructions

### Eastbound

Make the following stops:

- Lenora St/4 Av
- 2 Av/Stewart St
- 2 Av/Seneca St
- 2 Av/Cherry St
- S Washington St/4 Av S
- 5 Av S/fs S Jackson St
- I-90/Rainier Av S frwy sta.
- Mercer Island P&R
- Eastbound I-90 off-ramp  
 ns 142 PI SE
- Issaquah TC Bay 6
- E Sunset Wy/Rainier Blvd

- Issaquah Highlands Dr/  
 NE Ellis
- Issaquah Highlands  
 P&R (Bay 3)
- Issaquah-Pine Lake  
 Rd SE/Issaquah-Fall  
 City Rd
- Issaquah-Pine Lake Rd  
 SE/SE 37 PI
- S Sammamish P&R  
 Bay 1
- 228 Av SE/SE 8 St
- 228 Av NE/NE 8 St
- 228 Av NE/NE 25 Wy
- NE Redmond Wy/185  
 Av NE

Rt	From:	To:	FRONT/SIDE	FRONT	F/S	TRAN DASH CODE
			Rt#	Dest. Disp.		
554	8/BLANC	ISSHL LAY	554	Issaquah	—	07EB
		ISSHL BAY3				
		RED-FC/185	554	Sammamish	Issaquah	— 0557
		ISSHL LAY	8/BLANC	554	Seattle	— 07E9
		RED-FC/185				
<b>*METRO BASE*</b>						
	ANY TERM	EAST BASE	—	East Base	—	04D4

### \*DASH SIGN Instructions\*

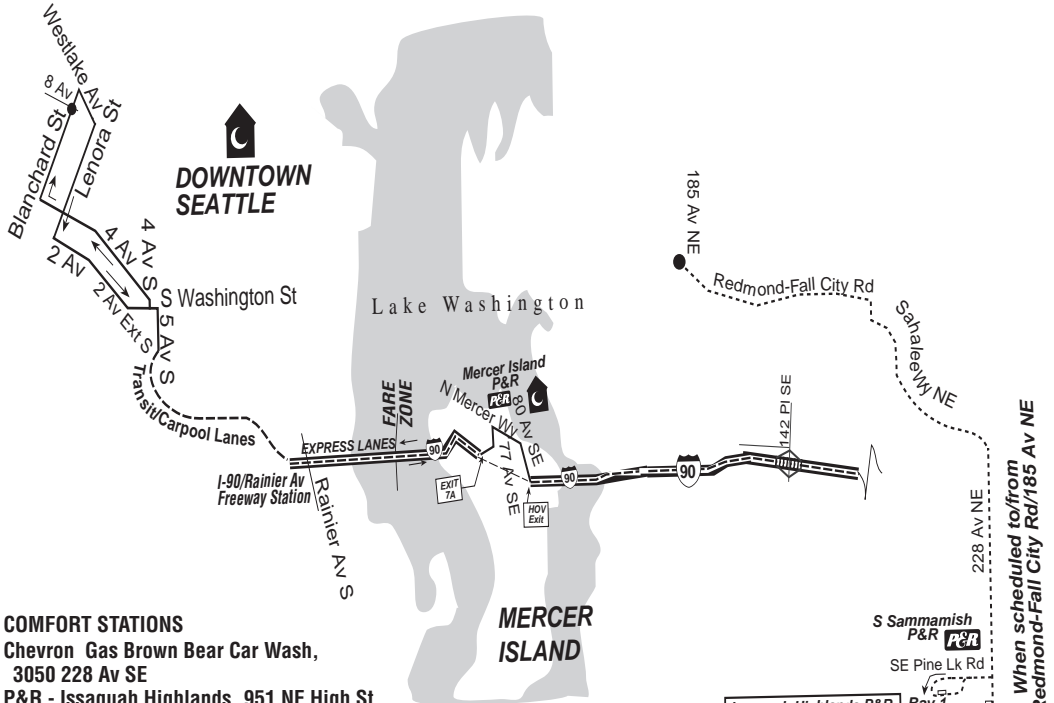
#554 - Display dash sign #554 - "S Sammamish P&R"

**ROUTES**  
**522-577**

# RT 554 (Rev.2/12)

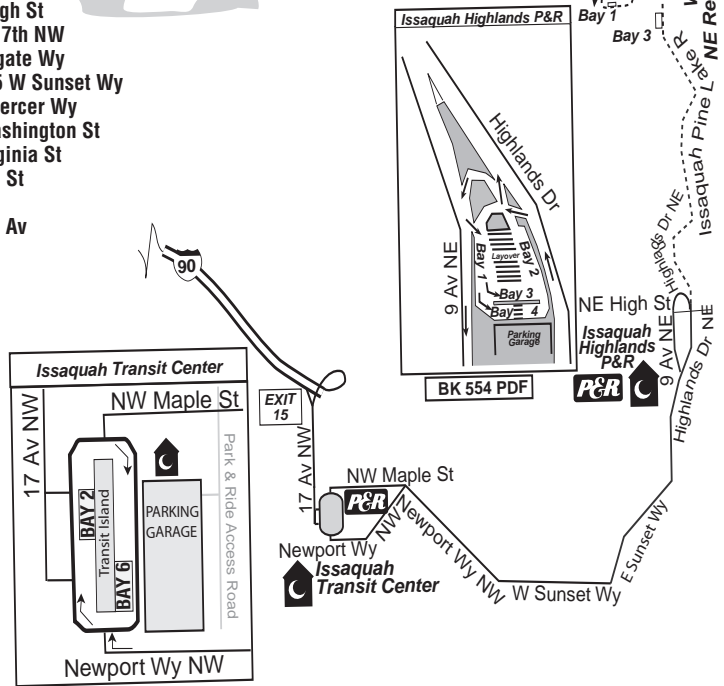
Major Chg: 9/06  
Minor Chg: 9/09, 6/09, 2/09, 6/08, 9/07, 6/07, 2/07, 6/06

## ROUTE 554 ST EXPRESS



### COMFORT STATIONS

- Chevron Gas Brown Bear Car Wash, 3050 228 Av SE
- P&R - Issaquah Highlands, 951 NE High St
- 24x7, Issaquah Transit Center, 1050 17th NW
- 24x7, P&R - Eastgate, 14200 SE Eastgate Wy
- 24x7, Issaquah Salmon Hatchery, 125 W Sunset Wy
- 24x7, P&R - Mercer Island, 7800 N Mercer Wy
- 24x7, Metro - 4th/Wash., 4 Av S/S Washington St
- Seattle Police West Precinct, 810 Virginia St
- 24x7, The Warwick Hotel, 401 Lenora St
- 24x7, Sixth Avenue Inn, 2000 6 Av
- 24x7, Best Western-Loyal Inn, 2301 8 Av
- 24x7, Hurricane Café 2230 7 Av



Major Chg: 9/06  
 Minor Chg: 6/09, 6/08, 9/04, 6/04

(Rev.10/1/11) **RT. 555 (556)**

## ROUTE 555 ST EXPRESS

### WESTBOUND

#### TO:

**3 Av NE/NE 100 St**

#### FROM: Issaquah Highlands P&R

- ◆ Issaquah Highlands P&R layover
- C** thru P&R
- 2** Bay 4
- C** counterclockwise thru P&R to S/B exit
- C** 9 Av NE
- C** Highlands Dr SE
- R** entr W/B I-90
- C** I-90
- R** "SR-900 South/Renton" Exit (#15)
- L** 17 Av NW (Renton-Issaquah Rd SE/SR-900)
- L** entr Issaquah TC (bus only)
- C** bus loop
- 2** Bay 3
- C** 17 Av NW exit (SR-900)
- R** 17 Av NW (Renton-Issaquah Rd SE/SR-900)
- R** entr W/B I-90
- C** I-90 (merge to HOV lane)
- L** "142 PI SE" HOV Exit
- R** 142 PI SE
- L** SE 32 St
- L** 140 Av SE
- L** entr Eastgate P&R
- C** thru bus loop to Bay 1
- C** bus loop exit
- L** 140 Av SE
- R** SE Eastgate Wy
- C** entr W/B I-90
- C** W/B I-90 rdwy
- R** "Bellevue Wy" exit (#9)
- C** Bellevue Wy SE
- R** 112 Av SE
- C** 112 Av NE
- L** NE 6 St
- C** entr BTC
- 2** Bay 8
- R** 108 Av NE
- R** NE 10 St
- L** entr "SR-520 Seattle/Redmond"
- L** "SR-520 West/Seattle" exit
- C** SR-520
- R** "I-5 North/Vancouver BC/Roanoke St" Exit
- C** I-5
- R** "Northgate Wy/1 Ave NE" Exit (#173)
- R** 1 Av NE
- L** NE 100 St
- L** entr NTC (Bay 1)
- C** thru NTC
- R** NE 103 St
- R** 5 Av NE
- R** NE 100 St
- S** (fs 3 Av NE)

### EASTBOUND

#### TO: Issaquah Highlands P&R

#### FROM:

**3 Av NE/NE 100 St**

- ◆ NE 100 St
- R** 1 Av NE
- R** NE 103 St
- R** entr NTC (Bay 4)
- L** NE 100 St
- R** 5 Av NE
- L** Banner Wy NE
- C** NE 75 St
- R** 9 Av NE
- C** entr S/B I-5
- C** I-5
- L** "SR-520 East/Bellevue/Kirkland" Exit (#168B)
- C** SR-520
- R** "South I-405/Tacoma" Exit
- C** I-405
- R** "NE 8 St/West" Exit (#13B)
- R** ramp W/B NE 8 St
- R** NE 8 St
- L** 108 Av NE
- L** entr BTC
- C** Bay 5
- C** NE 6 St
- R** 112 Av NE
- C** 112 Av SE
- C** Bellevue Wy SE
- L** entr S Bellevue P&R
- C** thru P&R
- L** Bellevue Wy SE
- L** entr E/B I-90 (under I-405)
- R** "Richards Rd/Factoria Blvd" Exit (#10B)
- L** Factoria Blvd SE
- R** SE Eastgate Wy
- L** 140 Av SE
- R** entr P&R
- C** thru bus loop
- 2** Bay 2
- C** bus loop exit
- R** 140 Av SE
- R** SE 32 St
- R** 142 PI SE
- L** HOV entr E/B I-90
- C** I-90
- R** "SR-900 South/Renton" Exit (#15)
- R** 17 Av NW (Renton-Issaquah Rd SE/SR-900)
- L** entr Issaquah TC (bus only)
- C** bus loop
- 2** Bay 6
- C** 17 Av NW exit (SR-900)
- R** 17 Av NW (Renton-Issaquah Rd SE/SR-900)
- R** entr E/B I-90
- C** I-90
- R** "E Sunset Wy/Highlands Dr" Exit (#18)
- C** "Highlands Dr" exit
- C** Highlands Dr NE
- L** "Transit Only" entr Issaquah Highlands P&R
- C** counterclockwise thru P&R
- 2** Bay 3
- C** thru P&R
- 2** layover
- S**

ROUTES  
522-577

Rt	From:	To:	FRONT/SIDE Rt# Disp.	FRONT "Via" Disp.	F/S	TRAN DASH CODE
555	NTC BAY 4	ISSA HIGHL	555 Issaquah	—	—	035D
	ISSA HIGHL	NTC BAY 1	555 Northgate	—	—	057C
556	NTC BAY 4	ISSA HIGHL	556 Issaquah	—	—	0735
	ISSA HIGHL	NTC BAY 1	556 Northgate	—	—	073D
<b>*METRO BASE*</b>						
	ANY TERM	EAST BASE	— East Base	—	—	04D4

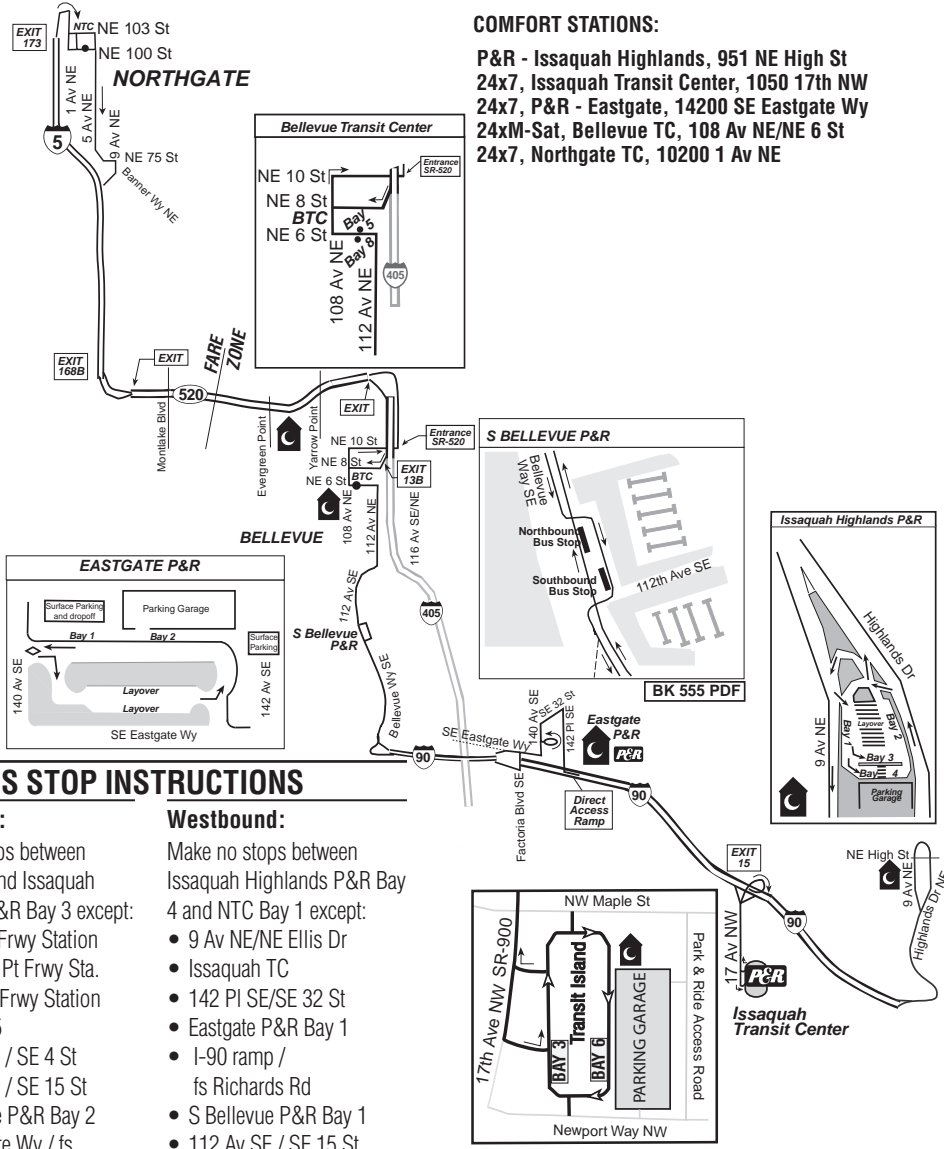
# RT. 555 (556) (Rev.10/1/11)

Major Chg: 9/06  
Minor Chg: 6/09, 6/08, 9/04, 6/04

## ROUTE 555 ST EXPRESS

### COMFORT STATIONS:

P&R - Issaquah Highlands, 951 NE High St  
24x7, Issaquah Transit Center, 1050 17th NW  
24x7, P&R - Eastgate, 14200 SE Eastgate Wy  
24xM-Sat, Bellevue TC, 108 Av NE/NE 6 St  
24x7, Northgate TC, 10200 1 Av NE



### EXPRESS STOP INSTRUCTIONS

#### Eastbound:

Make no stops between NTC Bay 4 and Issaquah Highlands P&R Bay 3 except:

- Montlake Frwy Station
- Evergreen Pt Frwy Sta.
- Yarrow Pt Frwy Station
- BTC Bay 5
- 112 Av SE / SE 4 St
- 112 Av SE / SE 15 St
- S Bellevue P&R Bay 2
- SE Eastgate Wy / fs Richards Rd
- Eastgate P&R Bay 2
- 142 PI SE/SE 32 St
- IssaquahTC
- Issaquah Highlands Dr/ NE Ellis

#### Westbound:

Make no stops between Issaquah Highlands P&R Bay 4 and NTC Bay 1 except:

- 9 Av NE/NE Ellis Dr
- Issaquah TC
- 142 PI SE/SE 32 St
- Eastgate P&R Bay 1
- I-90 ramp / fs Richards Rd
- S Bellevue P&R Bay 1
- 112 Av SE / SE 15 St
- 112 Av SE / SE 4 St
- BTC Bay 8
- Yarrow Pt Frwy Station
- Evergreen Pt Frwy Sta.
- Montlake Frwy Station

Major Chg: New 9/06  
 Minor Chg: 9/08, 6/08

(Rev.10/1/11) **RT. 555** (556)

## ROUTE 556 SOUND TRANSIT EXPRESS

### WESTBOUND

#### TO:

**3 Av NE/NE 100 St**

#### FROM: Issaquah Highlands P&R

- ◆ Issaquah Highlands P&R layover
- C** thru P&R
- 2** Bay 4
- C** counterclockwise thru P&R to S/B exit
- C** 9 Av NE
- C** Highlands Dr SE
- R** entr W/B I-90
- C** I-90
- R** "SR-900 South/Renton" Exit (#15)
- L** 17 Av NW (Renton-Issaquah Rd SE/SR-900)
- L** entr Issaquah TC (bus only)
- C** bus loop
- 2** Bay 3
- C** 17 Av NW exit (SR-900)
- R** 17 Av NW (Renton-Issaquah Rd SE/SR-900)
- R** entr W/B I-90
- C** I-90 (merge left to HOV lane)
- L** "142 Pl SE" HOV Exit (buses/carpools)
- C** HOV entr W/B I-90
- C** W/B I-90 (merge right after I-405 off-ramps)
- C** W/B I-90 rdwy
- R** "Bellevue Wy" exit (#9)
- C** Bellevue Wy SE
- R** 112 Av SE
- C** 112 Av NE
- L** NE 6 St
- C** entr BTC
- 2** Bay 8

- R** 108 Av NE
- R** NE 10 St
- L** entr "SR-520 Seattle/Redmond"
- L** "SR-520 West/Seattle" exit
- C** SR-520
- R** "Montlake Blvd/Univ of Wash" exit
- C** Montlake Blvd E
- C** Montlake Blvd NE
- L** NE Pacific St
- R** 15 Av NE
- L** NE 50 St
- R** entr N/B I-5
- C** I-5
- R** "Northgate Wy/1 Ave NE" Exit (#173)
- R** 1 Av NE
- L** NE 100 St
- L** entr NTC
- 2** Bay 1
- C** thru NTC
- R** NE 103 St
- R** 5 Av NE
- R** NE 100 St
- S** (fs 3 Av NE)

### EASTBOUND

#### TO: Issaquah

**Highlands P&R**

#### FROM:

**3 Av NE/NE 100 St**

- ◆ NE 100 St
- R** 1 Av NE
- R** NE 103 St
- R** entr NTC (Bay 4)
- L** NE 100 St
- R** 5 Av NE
- L** Banner Wy NE
- C** NE 75 St
- R** 9 Av NE
- C** entr S/B I-5
- C** I-5
- R** "NE 50 St/NE 45 St" Exit (#169)
- C** "NE 50 St" exit
- C** 5 Av NE
- L** NE 50 St
- R** 15 Av NE
- L** NE Pacific St
- R** Montlake Blvd NE
- C** Montlake Blvd E
- 2** Montlake Station Stop
- R** entr E/B SR-520 (Bus/Carpool lane)
- C** SR-520
- R** "South I-405/Tacoma" Exit
- C** I-405
- R** "NE 8 St/West" Exit (#13B)
- R** ramp W/B NE 8 St
- R** NE 8 St
- L** 108 Av NE
- L** entr BTC
- 2** Bay 5
- C** NE 6 St
- R** 112 Av NE
- C** 112 Av SE
- C** Bellevue Wy SE
- L** entr S Bellevue P&R
- C** thru P&R

- L** Bellevue Wy SE
- L** entr E/B I-90 (under I-405)
- L** "I-90 E Spokane/I-405" entr E/B I-90
- C** E/B I-90 (merge left into HOV lane)
- L** "142 Pl SE" HOV Exit (buses/carpools)
- C** entr E/B I-90 HOV onramp
- C** I-90
- R** "SR-900 South/Renton" Exit (#15)
- R** 17 Av NW (Renton-Issaquah Rd SE/SR-900)
- L** entr Issaquah TC (bus only)
- C** bus loop
- 2** Bay 6
- C** 17 Av NW exit (SR-900)
- R** 17 Av NW (Renton-Issaquah Rd SE/SR-900)
- R** entr E/B I-90
- C** I-90
- R** "E Sunset Wy/Highlands Dr" Exit (#18)
- C** "Highlands Dr" Exit
- C** Highlands Dr NE
- L** "Transit Only" entr Issaquah Highlands P&R
- C** counterclockwise thru P&R
- 2** Bay 3
- C** thru P&R
- 2** layover
- S**

**ROUTES  
522-577**



# RT. 555 (556) (Rev.10/1/11)

Major Chg: New 9/06  
Minor Chg: 9/08, 6/08

## ROUTE 556 ST EXPRESS

### Express Stop Instructions

#### Eastbound

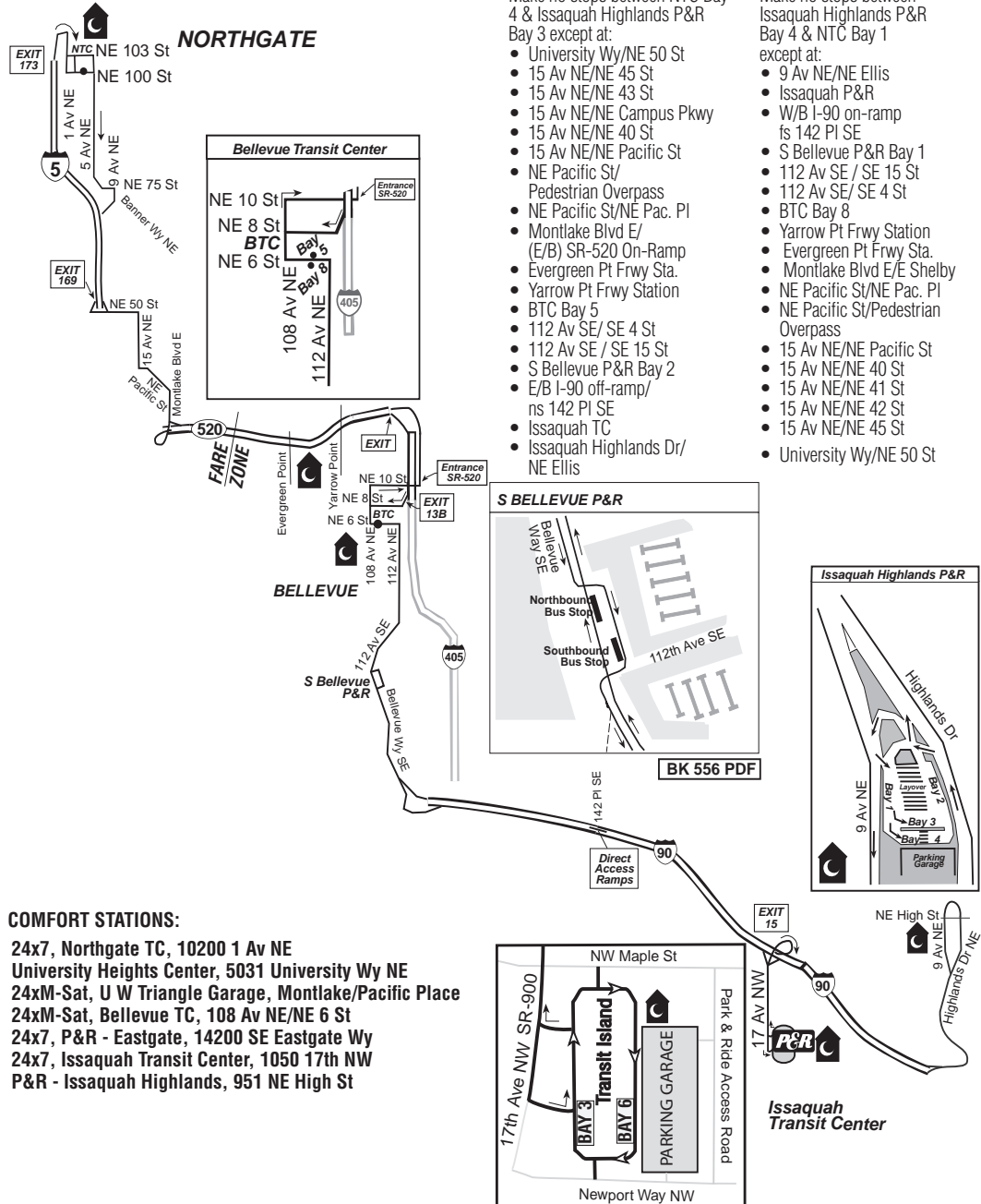
Make no stops between NTC Bay 4 & Issaquah Highlands P&R Bay 3 except at:

- University Wy/NE 50 St
- 15 Av NE/NE 45 St
- 15 Av NE/NE 43 St
- 15 Av NE/NE Campus Pkwy
- 15 Av NE/NE 40 St
- 15 Av NE/NE Pacific St
- NE Pacific St/ Pedestrian Overpass
- NE Pacific St/NE Pac. Pl
- Montlake Blvd E/ (E/B) SR-520 On-Ramp
- Evergreen Pt Frwy Sta.
- Yarrow Pt Frwy Station
- BTC Bay 5
- 112 Av SE/ SE 4 St
- 112 Av SE / SE 15 St
- S Bellevue P&R Bay 2
- E/B I-90 off-ramp/ ns 142 PI SE
- Issaquah TC
- Issaquah Highlands Dr/ NE Ellis

#### Westbound

Make no stops between Issaquah Highlands P&R Bay 4 & NTC Bay 1 except at:

- 9 Av NE/NE Ellis
- Issaquah P&R
- W/B I-90 on-ramp fs 142 PI SE
- S Bellevue P&R Bay 1
- 112 Av SE / SE 15 St
- 112 Av SE/ SE 4 St
- BTC Bay 8
- Yarrow Pt Frwy Station
- Evergreen Pt Frwy Sta.
- Montlake Blvd E/E Shelby
- NE Pacific St/NE Pac. Pl
- NE Pacific St/Pedestrian Overpass
- 15 Av NE/NE Pacific St
- 15 Av NE/NE 40 St
- 15 Av NE/NE 41 St
- 15 Av NE/NE 42 St
- 15 Av NE/NE 45 St
- University Wy/NE 50 St





Major Chg: 9/03  
 Minor Chg: 6/11, 2/10, 6/09, 2/08, 9/07, 9/06, 6/06

(Rev.6/11) **RT 560**

## ROUTE 560 ST EXPRESS E/B

**TO: 105 Av NE/NE 2 St**

**FROM: 37 Av SW/  
 SW Alaska St**

- ◆ SW Alaska St  
(ns 37 Av SW)
- L 44 Av SW
- L SW Edmunds St
- R California Av SW
- R Fauntleroy Wy SW
- L SW Wildwood Pl
- L SW Brace Point Dr
- C California Av SW
- C SW Barton St
- R 35 Av SW
- L SW Roxbury St
- R 15 Av SW
- R SW 100 St
- L 16 Av SW
- C Ambaum Blvd SW
- L SW 148 St
- R entr Burien TC  
(opposite Burien Plaza)
- 2 Bay 6

**When scheduled from  
 Burien Transit Center**

- ◆ Lane 2
- C thru TC (clockwise  
loop)
- 2 Bay 6
- C thru TC
- C exit to SW 148 St
- R SW 148 St
- C SR-518
- R "Sea-Tac Airport" exit
- C Freeway to  
Sea-Tac Airport
- C rdwy to "Arrivals"
- 2 stop at south end of  
terminal
- C rdwy
- R "SR-99/International  
Blvd" exit
- L Int'l Blvd (Hwy 99)
- R entr E/B SR-518
- C SR-518

- C I-405
- R "SR-167/Renton/  
Auburn" Exit (#2)
- C "SR-167 North/  
Renton" frontage rdwy
- R "SR-167 North/Renton/  
Rainier Ave" exit
- C SR-167
- C Rainier Av S
- R S 3 St
- L Logan Av S
- R Renton TC rdwy
- 2 Bay 3
- C thru Renton TC
- R Burnett Av S
- L S 3 St
- L Houser Wy S
- L Mill Av S
- R Bronson Wy S
- C Bronson Wy N
- L Park Av N
- R Logan Av N
- C N Park Dr
- C NE Park Dr
- R entr N/B I-405
- C I-405
- R "N 30 St" Exit (#6)
- 2 Kenndale Frwy Stop
- C entr N/B I-405
- C I-405
- R "112 Av SE/Newcastle"  
Exit (#9)
- 2 Newport Hills Frwy  
Stop
- C entr N/B I-405
- C I-405
- R "I-90 W/Seattle/  
Mercer Is" Exit (#11)
- C W/B I-90 rdwy
- L "Bellevue Wy" exit
- C Bellevue Wy SE
- R 112 Av SE
- C 112 Av NE
- L NE 6 St
- C entr Bellevue TC
- 2 Bay 7

- L 108 Av NE
- R NE 2 St
- R 105 Av NE
- S

**When scheduled from  
 Alaska Junction Bay 5**

- ◆ 44 Av SW
- R SW Oregon St
- R California Av SW
- R SW Alaska St
- C reg rte

## EXPRESS STOP INSTRUCTIONS

### EASTBOUND

**Between 37 Av SW/  
 SW Alaska St & 105  
 Av NE/ NE 2 St make  
 the following stops:**

- SW Alaska St/(fs)  
Calif Av SW Bay 3
- California Ave SW/(fs)  
SW Dawson St
- Fauntleroy Way SW/(fs)  
California Ave SW
- Fauntleroy Way SW/(fs)  
Fauntleroy Ferry Ent
- 35 Ave SW/(fs)  
SW Barton St
- SW Roxbury St/(fs)  
28 Ave SW
- SW Roxbury St/(fs)  
20 Ave SW
- 15 Ave SW/(fs)  
SW Roxbury St-Bay 1
- 16 Ave SW/(ns)  
SW 116 St
- Ambaum Blvd SW/(fs)  
SW 128 St

- Ambaum Blvd SW/(fs)  
SW 136 St
- Burien TC - Bay 6
- SeaTac Airport Access  
Rd at terminal
- Int'l Blvd (fs)/S 176 St
- Rainier Ave S/(fs) S 7 St
- Renton TC AcRd/(fs)  
Renton TC - Bay 3
- Park Ave N/(fs) N 6 St
- Park Ave N/(fs) N 8 St
- Park Ave N/(ns)  
Garden Av N
- I-405 Ramp/(fs)  
NE 30 St
- I-405 Ramp/(fs)  
Lake Wash Blvd SE
- Bellevue Way SE/(fs)  
S Bellevue P&R-Bay 1
- 112 Ave SE/(ns)  
SE 15 St
- 112 Av SE/ SE 4 St
- BTC Bay 3

**ROUTES  
 522-577**

# RT 560 (Rev.6/11)

Major Chg: 9/03  
Minor Chg: 6/11, 2/10, 6/09, 2/08, 9/07, 9/06, 6/06

## ROUTE 560 ST EXPRESS W/B

**TO: 37 Av SW/  
SW Alaska St**

**FROM:  
105 Av NE/NE 2 St**

- ◆ 105 Av NE
- R** NE 4 St
- L** 108 Av NE
- R** entr BTC
- 2** Bay 6
- C** NE 6 St
- R** 112 Av NE
- C** 112 Av SE
- C** Bellevue Wy SE
- L** entr S Bellevue P&R
- C** thru P&R
- L** Bellevue Wy SE
- L** entr E/B I-90
- R** access to S/B I-405
- R** "Renton/Tacoma" exit
- C** I-405
- R** "112 Av SE/Newcastle" Exit (#9)
- 2** Newpt Hills Frwy stop
- C** entr S/B I-405
- C** I-405
- R** "NE 30 St" Exit (#6)
- 2** Kennedydale Frwy stop
- C** entr S/B I-405
- C** I-405
- R** "SR-900 East/Park Av N/Sunset Blvd"Exit (#5)
- R** N Park Dr
- C** Logan Av N
- L** Park Av N
- R** Bronson Wy N
- C** Bronson Wy S
- R** S 2 St
- L** Burnett Av S
- R** Renton TC rdwy (Bay 1)
- C** thru Renton TC
- R** Logan Av S
- L** S 2 St
- L** Rainier Av S
- C** SR-167

- R** entr "I-405 South/Burien" (W/B I-405)
- C** I-405
- C** "W/B SR-518/Burien/Sea-Tac Airport" (center lane)
- C** SR-518
- R** "Sea-Tac Airport/Hwy 99" exit
- C** Frwy to Sea-Tac Airport
- C** rdwy to "Arrivals"
- 2** stop at south end of terminal
- C** rdwy
- R** "SR-99/Int'l Blvd" exit
- L** Int'l Blvd (Hwy 99)
- L** S 154 St
- R** entr W/B SR-518
- C** SR-518
- C** SW 148 St
- L** entr Burien TC (opposite Burien Plaza)
- C** thru TC
- 2** Bay 4

### When scheduled to Burien Transit Center

- C** thru TC (clockwise loop)
- 2** Lane 2
- C** exit to SW 148 St
- L** SW 148 St
- R** Ambaum Blvd SW
- C** 16 Av SW
- R** SW 100 St
- L** 15 Av SW
- L** SW Roxbury St
- R** 35 Av SW
- L** SW Barton St
- C** California Av SW
- C** SW Brace Point Dr
- R** SW Wildwood Pl
- R** Fauntleroy Wy SW
- L** California Av SW
- L** SW Edmunds St
- R** 44 Av SW

### When scheduled to Alaska Junction Bay 5

- C** 44 Av SW
- S** (SW Oregon St)

### When scheduled to 37 Av SW/SW Alaska St

- R** SW Alaska St
- L** Fauntleroy Wy SW
- R** SW Avalon Wy
- R** 35 Av SW
- R** SW Alaska St
- S** (ns 37 Av SW)

## EXPRESS STOP INSTRUCTIONS W/B

### Between 105 Av NE/NE 2 St & 37 Av SW/SW Alaska St make the following stops:

- BTC Bay 6
- 112 Av SE/SE 4 St
- 112 Av SE/(ns)SE 15 St
- S Bellevue P&R AcRd/(ns) Bay 2
- I-405 Ramp/(ns) Lake Washington Blvd SE
- I-405 Ramp/(fs) N 30 St
- Park Av N/(fs) Lake Washington Blvd N
- Park Av N/(fs) N 8 St
- Park Av N/(fs) N 6 St
- Renton TC AcRd/(ns) Renton TC - Bay 1
- Rainier Av S/(fs)SW 7 St
- SeaTac Airport AcRd at Terminal
- Int'l Blvd (fs)/S 176 St
- Burien TC - Bay 4
- Ambaum Blvd SW/(fs) SW 136 St
- Ambaum Blvd SW/(fs) SW 128 St
- Ambaum Blvd SW/(ns) SW 116 St
- 15 Av SW/(ns)/SW Roxbury St (Bay 2)
- SW Roxbury St/(fs) 20 Av SW
- SW Roxbury St/(ns) 28 Av SW
- SW Barton St/(fs) 35 Av SW
- SW Wildwood Pl/(fs) 45 Av SW
- Fauntleroy Way SW/(ns) Fauntleroy Ferry Entr
- California Av SW/(fs) Fauntleroy Wy SW
- California Av SW/(fs) SW Dawson St
- SW Alaska St/(ns) California Av SW (Bay 1)

Rt	From:	To:	FRONT/SIDE	FRONT	F/S	TRAN DASH CODE
			Dest. Rt# Disp.	"Via" Disp.		
560	BELL TC 105NE2	37SW/ALSK ALSKJUNX5	560 West Seattle	Airport	—	06A0
		@Airport	560 West Seattle	—	—	06A6
	37 SW/ALSK BELL TC BUR TC/6	105NE2	560 Bellevue	S-Tac Airport	—	06A8
		ALSKJUNX5	@Airport	560 Bellevue	—	07CB
	105NE2	BUR TC	560 Burien	S-Tac Airport	—	05E7
		@Airport	560 Burien	—	—	05E8
<b>*METRO BASE*</b>						
	ANY TERM	EAST BASE	—	East Base	—	04D4

Major Chg: 9/03  
 Minor Chg: 6/11, 2/10, 6/09, 2/08, 9/07, 9/06, 6/06

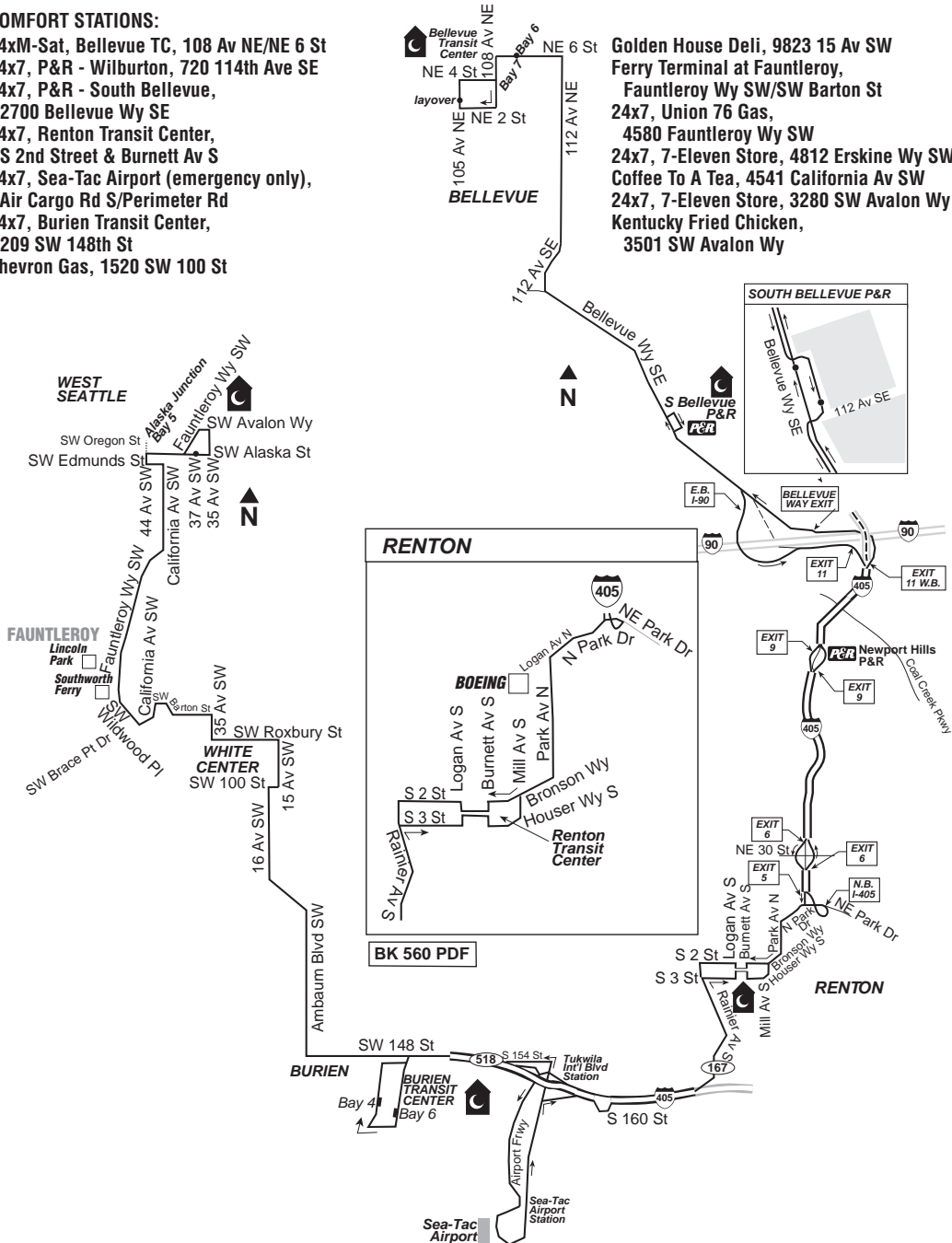
(Rev.6/11) **RT 560**

## ROUTE 560 ST EXPRESS

### COMFORT STATIONS:

- 24xM-Sat, Bellevue TC, 108 Av NE/NE 6 St
- 24x7, P&R - Wilburton, 720 114th Ave SE
- 24x7, P&R - South Bellevue, 2700 Bellevue Wy SE
- 24x7, Renton Transit Center, S 2nd Street & Burnett Av S
- 24x7, Sea-Tac Airport (emergency only), Air Cargo Rd S/Perimeter Rd
- 24x7, Burien Transit Center, 209 SW 148th St
- Chevron Gas, 1520 SW 100 St

- Golden House Deli, 9823 15 Av SW
- Ferry Terminal at Fauntleroy, Fauntleroy Wy SW/SW Barton St
- 24x7, Union 76 Gas, 4580 Fauntleroy Wy SW
- 24x7, 7-Eleven Store, 4812 Erskine Wy SW
- Coffee To A Tea, 4541 California Av SW
- 24x7, 7-Eleven Store, 3280 SW Avalon Wy
- Kentucky Fried Chicken, 3501 SW Avalon Wy



**ROUTES  
522-577**

# Rt. 600 (Rev.9/27/04)

Major Chg: None  
Minor Chg: 2/04

## ROUTE 600 EXPRESS GROUP HEALTH SERVICE

**TO:**  
E Marginal Wy S/  
S 124 St

**FROM:**  
2 Av/Pike St

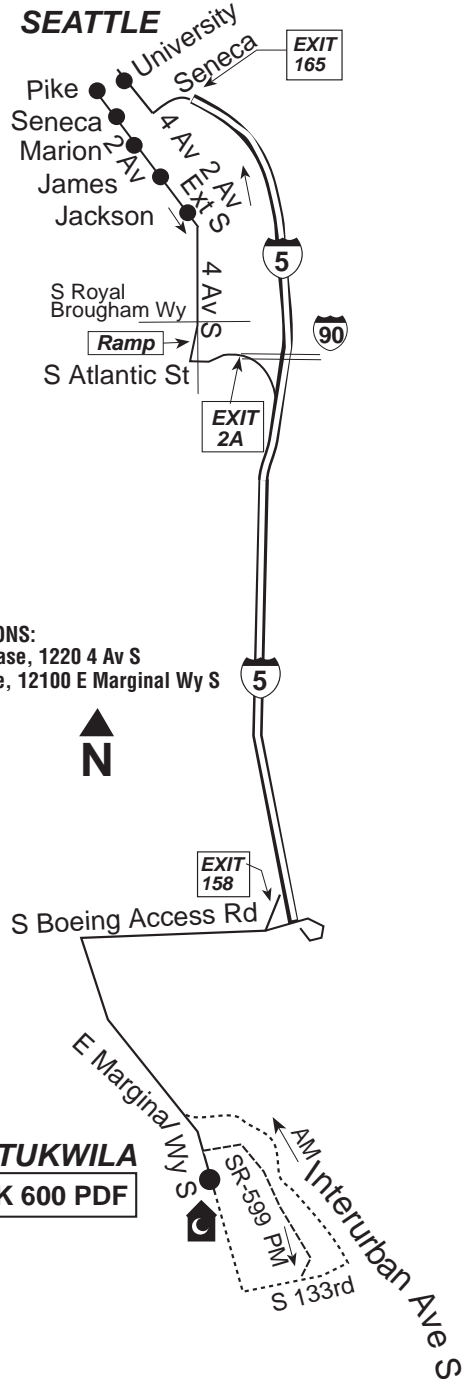
- ◆ 2 Av
- C 2 Av Ext S
- C 4 Av S
- R ramp "East I-90/  
I-5/Spokane" Exit
- L S Atlantic St
- C entr "I-90/I-5"
- R entr "I-5/South/  
Portland" Exit (#2A)
- C I-5
- R "Pacific Hwy S/  
E Marginal Wy" Exit  
(#158)
- C S Boeing Access Rd
- L E Marginal Wy S
- C E Marginal Wy S
- S (S 124 St)

**TO:**  
4 Av/University St

**FROM:**  
E Marginal Wy S/  
S 124 St

- ◆ E Marginal Wy S  
(S 124 St)
- C E Marginal Wy S
- R S Boeing Access Rd
- R entr N/B I-5  
(use "HOV lane")
- C I-5
- L "Seneca St" Exit  
(#165)
- C Seneca St
- R 4 Av
- S (University St)

**COMFORT STATIONS:**  
24x7, Ryerson Base, 1220 4 Av S  
24x7, South Base, 12100 E Marginal Wy S



### Express Stop Instructions

**Northbound**  
Make no stops between  
E Marginal Wy S/S 124 St  
& 4 Av/University St.

**Southbound**  
Make no stops between  
2 Av Ext S/S Jackson St &  
E Marginal Wy S/  
S 124 St.

Rt	From:	To:	FRONT/SIDE	FRONT	F/S	TRAN
			Dest.	"Via"		
	Rt#	Disp.	Disp.	Disp.		
600	2/PIKE	MARGS124	South Base	via G.H.C.	—	0707
	MARGS124	4 UNIV	G.H.C.	—	—	0719
<b>METRO BASE</b>						
	ANY TERM	SO BASE	—	South Base	—	04D9

Major Chg: None  
 Minor Chg: 2/10

(Rev.2/10) **Rt. 661**

**ROUTE 661**

**TO: 6 Av S/S Royal Brougham Wy**

**TO: I-5/NE 145 St Frwy Stop**

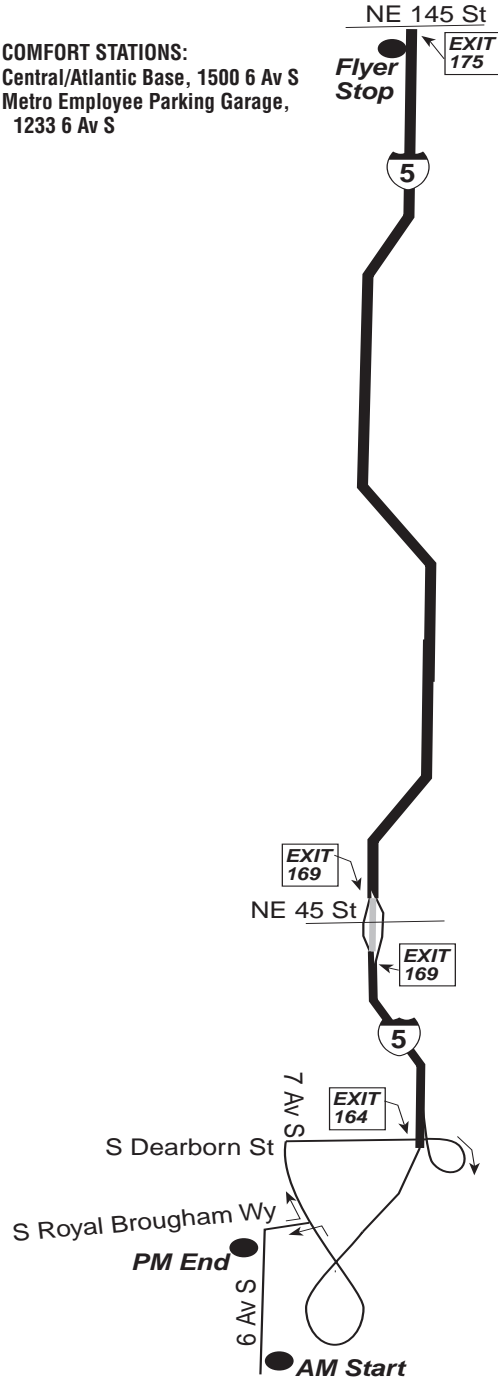
**FROM: I-5/NE 145 St Frwy Stop**

**FROM: 6 Av S/ S Atlantic St**

- ◆ NE 145 St frwy stop
- C** entr S/B I-5
- C** S/B I-5
- R** "NE 45 St/NE 50 St" Exit (#169)
- C** "NE 45 St Exit"
- C** 5 Av NE
- L** entr S/B I-5
- C** S/B I-5
- R** "Airport Wy S" Exit (#164)  
(move to left lane)
- C** N/B Airport Wy S
- L** S Royal Brougham Wy
- L** 6 Av S
- S**

- R** S Royal Brougham Wy
- L** Airport Wy S
- R** 7 Av S
- R** S Dearborn St
- R** entr N/B I-5
- C** N/B I-5
- R** "NE 45 St/NE 50 St" Exit (#169)
- C** "NE 45 ST" Exit
- C** 7 Av NE (operate to left of loading area)
- C** entr N/B I-5
- C** N/B I-5
- R** "NE 145 St/5 Av NE" Exit (#175)
- C** Bus Only Lane to frwy stop
- S**

**COMFORT STATIONS:**  
 Central/Atlantic Base, 1500 6 Av S  
 Metro Employee Parking Garage, 1233 6 Av S



**ROUTES  
 600-981**

Rt	From:	To:	FRONT/SIDE Rt# Disp.	FRONT "Via" Disp.	F/S DASH CODE	TRAN
661	6S/ROYB	I-5/N145	661 .I-5 / NE 145	I-5 & NE 45	— 05F4	
	I-5/N145	6S/ATL	661 SODO	I-5 & NE 45	— 05F3	
<b>METRO BASE</b>						
	ANY TERM	NORTH BASE	— North Base	—	— 04D5	

# Rt. 671 (Rev.6/11)

Major Chg: New 9/10  
Minor Chg: None

## ROUTE 671 - RAPIDRIDE A LINE

**TO:**  
Tukwila Int'l Blvd Sta.

**FROM:**  
Federal Way TC

- ◆ Federal Wy TC layover (south side W/B rdwy)
- C** thru TC clockwise loop
- 2** Bay 8
- C** thru TC (E/B rdwy)
- L** 23 Av S
- L** S 316 St
- R** Pacific Hwy S
- C** Int'l Blvd (Hwy 99)
- R** S'center Blvd(S 154 St)
- R** entr Tukwila Int'l Blvd Station
- L** central rdwy
- C** east rdwy
- R** bus-only rdwy
- 2** Bay 1
- C** bus-only rdwy
- C** bus-only rdwy (thru Station)
- C** east rdwy
- R** bus-only rdwy
- S** layover B

**TO:**  
Federal Way TC

**FROM:**  
Tukwila Int'l Blvd Sta.

- ◆ Layover B (bus-only rdwy)
- C** bus-only rdwy
- 2** Bay 1
- C** bus-only rdwy
- C** central rdwy (thru station)
- L** exit to S'center Blvd
- L** Int'l Blvd (Hwy 99)
- C** Pacific Hwy S
- L** 316 St
- R** 21 Av S
- L** entr Federal Wy TC
- 2** Bay 7
- C** thru TC (clockwise loop)
- 2** Federal Wy TC layover (south side W/B rdwy)

### A-LINE STOP INSTRUCTIONS

#### NORTHBOUND

- Fed. Way T. C. Bay 8
- Pacific Hwy S/S 316 St
- Pacific Hwy S/S 312 St
- Pacific Hwy S/S 308 St
- Pacific Hwy S/S Dash Pt Rd
- Pacific Hwy S/S 288 St
- Pacific Hwy S/S 283 Pl
- Pacific Hwy S/S 276 St (Redondo Hts P&R)
- Pacific Hwy S/S 272 St
- Pacific Hwy S/S 268 St
- Pacific Hwy S/S 260 St
- Pacific Hwy S/S 252 St (far mid-block)
- Pacific Hwy S/S 246 St
- Pacific Hwy S/S 240 St
- Pacific Hwy S/ Kent-Des Moines Rd
- Pacific Hwy S/S 224 St
- Int'l Blvd/S 216 St
- Int'l Blvd/S 208 St
- Int'l Blvd/S 200 St
- Int'l Blvd/S 195 St
- Int'l Blvd/S 188 St
- Int'l Blvd/S 182 St
- Int'l Blvd/S 176 St (SeaTac/Airport Station)
- Int'l Blvd/S 170 St
- Int'l Blvd/S 160 St
- Tukwila Int'l Blvd Sta. Bay1 drop-off & layover

#### SOUTHBOUND

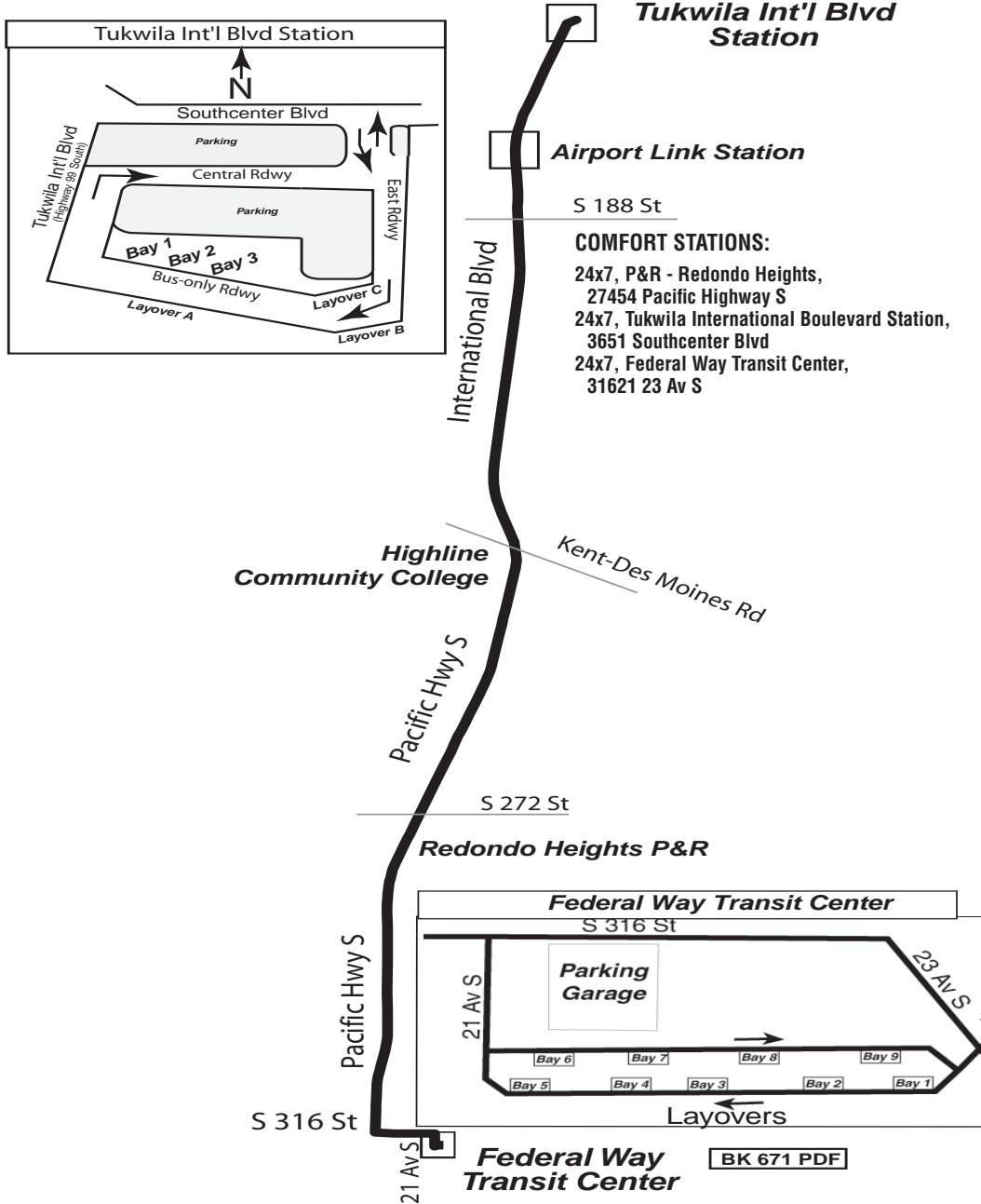
- Tuk. Int'l Blvd Sta. Bay1
- Int'l Blvd/S 160 St
- Int'l Blvd/S 170 St
- Int'l Blvd/S 176 St (SeaTac/Airport Station)
- Int'l Blvd/S 182 St (fs)
- Int'l Blvd/S 188 St
- Int'l Blvd/S 195 St
- Int'l Blvd/S 200 St
- Int'l Blvd/S 208 St
- Pacific Hwy S/S 216 St
- Pacific Hwy S/S 224 St
- Pacific Hwy S/Kent Des Moines Rd (fs)
- Pacific Hwy S/S 240 St
- Pacific Hwy S/S 246 St
- Pacific Hwy S/S 252 St (mid-block)
- Pacific Hwy S/S 260 St
- Pacific Hwy S/S 268 St
- Pacific Hwy S/S 272 St
- Pacific Hwy S/S 276 St (Redondo Hts P&R)
- Pacific Hwy S/S 288 St
- Pacific Hwy S/ S Dash Pt Rd
- Pacific Hwy S/S 308 St
- Pacific Hwy S/S 312 St
- S 316 St/Pacific Hwy S
- Fed Way T.C.Bay7 (Drop-off only)

Rt	From:	To:	FRONT/SIDE	FRONT	F/S	TRAN
			Dest.	"Via"		
	Rt#	Disp.	Dest.	Disp.		
671	FEDWY TC	TUKLINKSTAA	Tuk Link Sta	Intl Blvd	---	40
	TUKLINKSTA	FEDWY TC	A Fed Wy TC	Intl Blvd	---	42
		@Pac Hwy S/S 216	A Fed Wy TC	---	---	AB
<b>METRO BASE</b>						
	ANY TERM	SO BASE	---	South Base	---	04D9

Major Chg: New 9/10  
 Minor Chg: None

(Rev.6/11) **Rt. 671**

**ROUTE 671 - RAPIDRIDE A LINE**



**ROUTES  
600-981**

# Rt. 672 (rev.10/1/11)

Major Chg: New 10/11  
Minor Chg: None

## ROUTE 672 - RAPIDRIDE B LINE

**TO: Redmond TC**  
**FROM: Bellevue TC**

- ◆ BTC Bay 3
- C** NE 6 St
- L** 112 Av NE
- R** NE 8 St
- L** 156 Av NE
- L** NE 24 St
- R** 152 Av NE
- C** thru roundabout
- 2** NE 31 St
- L** 156 Av NE
- L** NE 40 St
- R** 148 Av NE
- C** NE 90 St
- R** 160 Av NE
- L** NE 85 St
- R** 161 Av NE
- L** NE 83 St
- S** (Redmond TC Bay 1)
- C** NE 83 St
- L** entr Redmond TC layover area
- 2** (Layover Area A; lanes 1, 2, 3, or 4)

**TO: Bellevue TC**  
**FROM: Redmond TC**

- ◆ Layover Area A; lanes 1, 2, 3, or 4)
- L** S/B rdwy
- R** NE 83 St
- 2** Redmond TC Bay 4
- C** NE 83 St
- R** 161 Av NE
- L** NE 85 St
- R** 160 Av NE
- L** NE 90 St
- C** 148 Av NE
- L** NE 40 St
- R** 156 Av NE
- R** NE 31 St
- C** thru roundabout
- 2** 152 Av NE

**When scheduled from Overlake P&R**

- ◆ P&R layover
- C** thru P&R loop (counterclockwise)
- L** 152 Av NE
- L** NE 24 St
- R** 156 Av NE
- R** NE 8 St
- L** 108 Av NE
- L** entr Bellevue TC
- 2** Bay 3

### B-LINE STOP INSTRUCTIONS

**EASTBOUND**

- BTC Bay 3
- NE 8 St/116 Av NE
- NE 8 St/124 Av NE
- NE 8 St/131 Av NE
- NE 8 St/140 Av NE
- NE 8 St/143 Av NE
- NE 8 St/148 Av NE
- 156 Av NE/NE 10 St
- 156 Av NE/1616
- NE 24 St/  
NE Bel-Red Rd
- 152 Av NE/NE 24 St (Overlake Village)
- 156 Av NE/NE 31 St
- 156 Av NE/  
OTC access rd
- NE 40 St/  
Addr 15220 Drwy
- NE 40 St/148 Av NE
- 148 Av NE/NE 46 St
- 148 Av NE/NE 51 St
- 148 Av NE/NE Old Redmond Rd
- 148 Av NE/NE 78 St
- 148 Av NE/NE 87 St
- NE 90 St/154 Av NE
- 160 Av NE/NE 90 St
- NE 85 St/160 Av NE
- Redmond TC Bay 1

**WESTBOUND**

- Redmond TC Bay 4
- 160 Av NE/NE 85 St
- NE 90 St/160 Av NE
- NE 90 St/154 Av NE
- 148 Av NE/NE 87 St
- 148 Av NE/NE  
Redmond Wy
- 148 Av NE/NE Old Redmond Rd
- 148 Av NE/NE 51 St
- 148 Av NE/NE 46 St
- 148 Av NE/NE 40 St
- NE 40 St/SR 520  
Overpass
- 156 Av NE/NE 40 St (Overlake TC)
- NE 31 St/156 Av NE
- 152 Av NE/NE 24 St (Overlake Village)
- 156 Av NE/NE 24 St
- 156 Av NE/NE 16 Pl
- 156 Av NE/NE 10 St
- NE 8 St/148 Av NE
- NE 8 St/143 Av NE
- NE 8 St/140 Av NE
- NE 8 St/134 Av NE
- NE 8 St/124 Av NE
- NE 8 St/118 Av NE
- BTC Bay 3

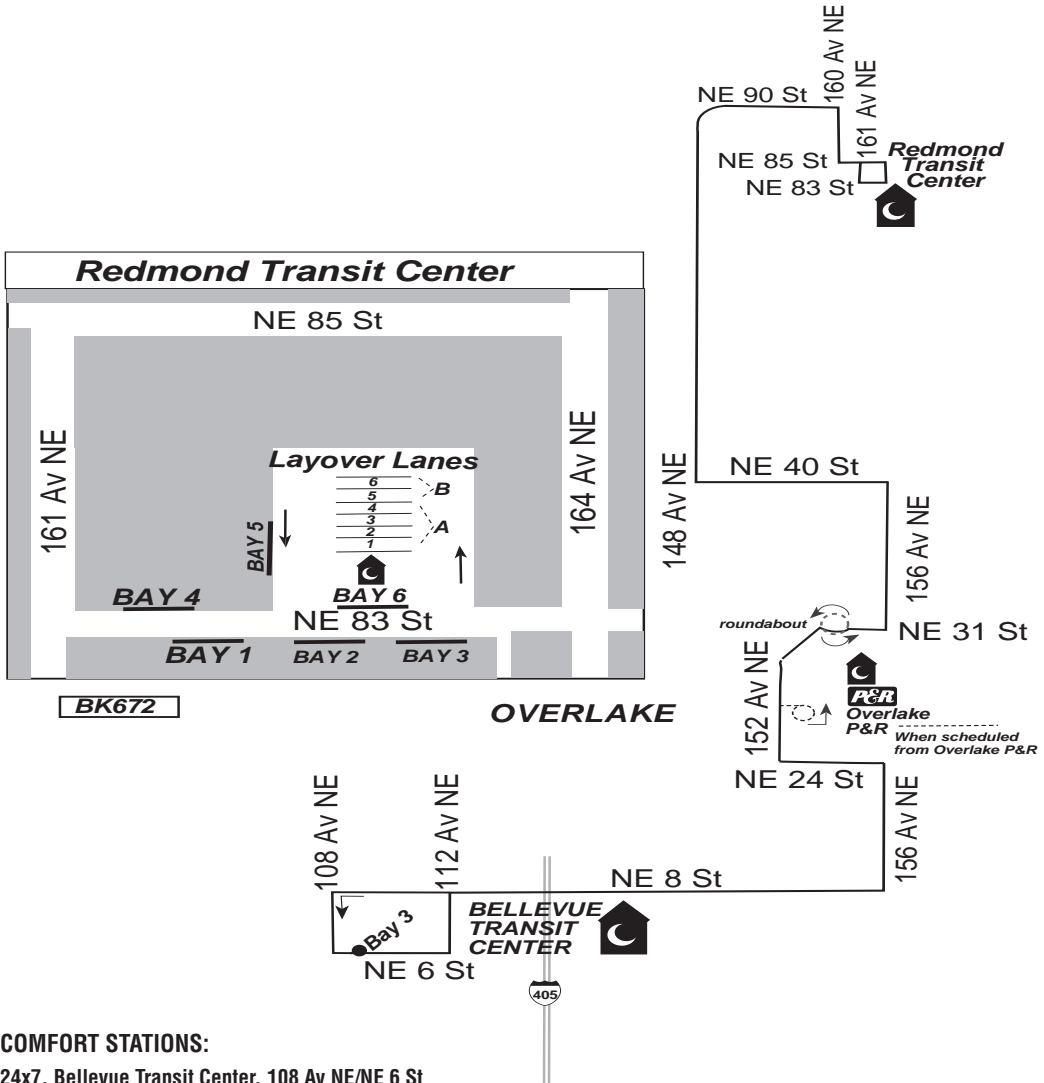
Rt	From:	To:	FRONT/SIDE	FRONT	F/S	TRAN	
			Rt#	Dest. "Via" Disp.			Disp.
672	BELL TC	RD TC	B	Redmond TC	Overlake	—	0113
		@OVLK TC	B	Redmond TC	—	—	00DF
	RD TC OVLK PR	BELL TC	B	Bellevue TC	Crossroads	—	0114
		@156/NE10	B	Bellevue TC	—	—	00DD
<b>METRO BASE</b>							
	ANY TERM	BELL BASE	—	BellevueBase	—	—	04D2
		EAST BASE	—	East Base	—	—	04D4



Major Chg: New 10/11  
 Minor Chg: None

(rev.10/1/11) **Rt. 672**

**ROUTE 672 - RAPIDRIDE B LINE**



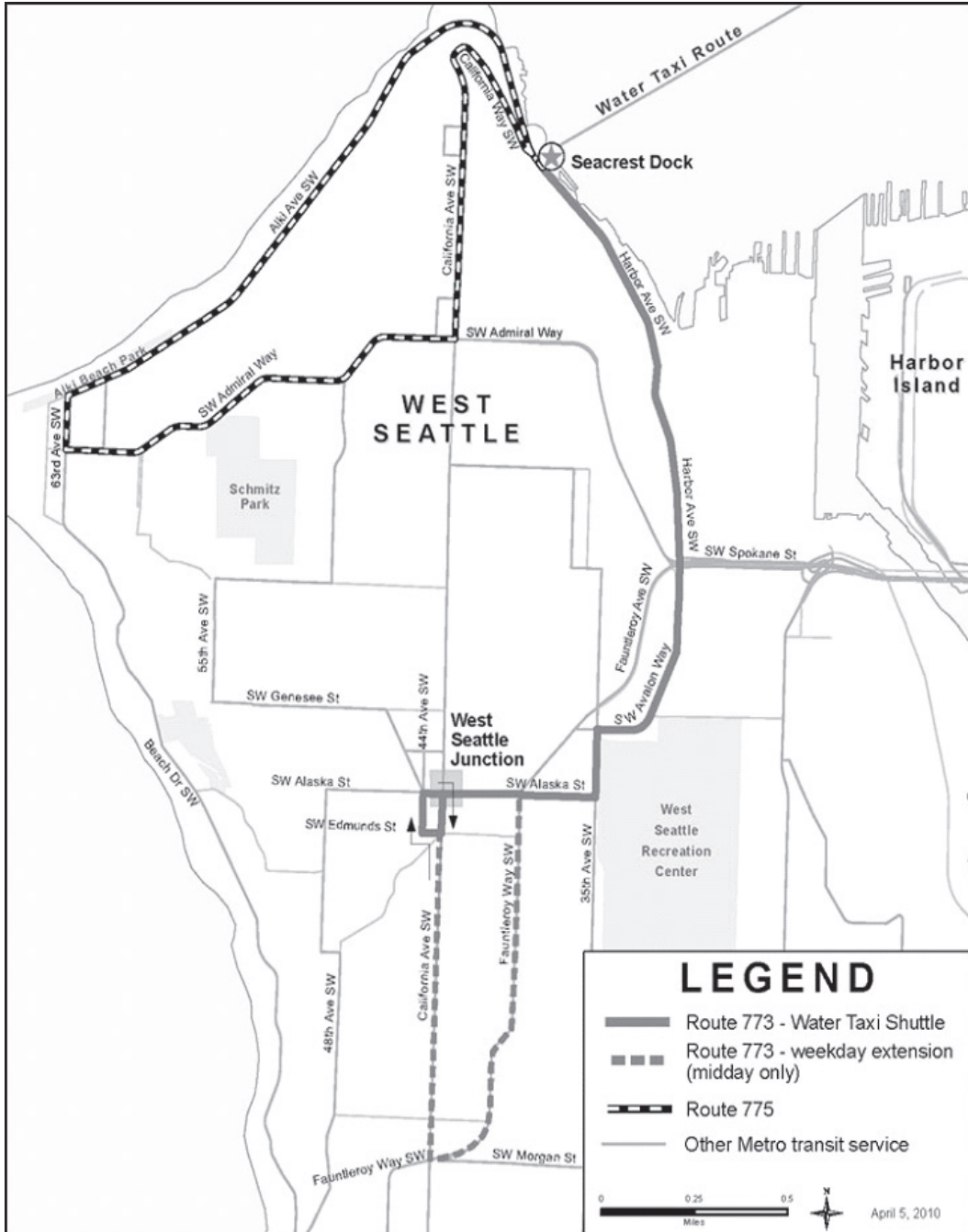
**COMFORT STATIONS:**

- 24x7, Bellevue Transit Center, 108 Av NE/NE 6 St
- 24x7, Redmond Transit Center, 8178 161 Av NE
- 24x7, Overlake Transit Center, NE 40 St/156 Av NE

# RT. 773 (775) SUBCONTRACTED SERVICE

Major Chg: None  
 Minor Chg: None

## ROUTES 773/775



Major Chg: 9/00  
 Minor Chg: 6/08

(Rev.6/08) **RT. 821**

### ROUTE 821

**TO:**  
 International  
 School Loop

**FROM:**  
 Coal Creek Pkwy SE/  
 SE 66 St

- ◆ SE 66 St
- R** 129 PI SE
- L** SE 66 PI
- C** 129 Av SE
- L** SE 63 St
- C** 125 Av SE
- R** SE 60 St
- L** 128 Av SE
- R** 129 Av SE
- C** SE 56 St
- L** 119 Av SE
- R** SE 60 St
- R** Lk Wash Blvd SE
- R** entr N/B I-405
- C** I-405
- R** "Coal Creek Pkwy" Exit (#10)
- R** Coal Creek Pkwy SE
- L** 124 Av SE
- R** SE 41 PI
- L** Factoria Blvd SE
- C** Richards Rd
- L** Lake Hill Connector
- R** SE 7 PI
- L** 128 Av SE
- L** entr International School
- C** counterclockwise loop
- S** (E-W rdwy)

#### ROUTE LEGEND

- ◆ Begin Route (on...)
- C** Continue (on...)
- L** Left
- R** Right
- S** Stop
- 2** To...

#### SIGNAGE LEGEND

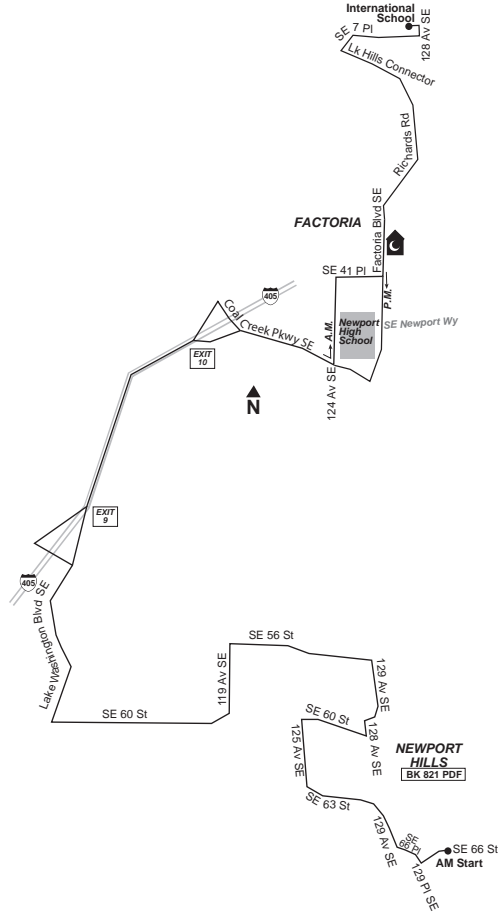
@ Change At

**TO:**  
 Coal Creek Pkwy SE/  
 SE 66 St

**FROM:**  
 International  
 School Loop

- ◆ Bus-only E-W rdwy at International School
- R** 128 Av NE
- R** SE 7 PI
- L** Lake Hills Connector
- R** Richards Rd
- C** Factoria Blvd SE (drop off students at Newport H.S. that need to transfer to other routes; pick up Newport H.S. students)
- R** Coal Creek Pkwy SE
- L** entr S/B I-405
- C** I-405
- R** "112 Av SE" Exit (#9)
- L** Lake Wash Blvd SE
- L** SE 60 St
- L** 119 Av SE
- R** SE 56 St
- C** 129 Av SE
- L** 128 Av SE
- R** SE 60 St
- L** 125 Av SE
- C** SE 63 St
- R** 129 Av SE
- C** SE 66 PI
- R** 129 PI SE
- L** SE 66 St
- S**

**COMFORT STATIONS:**  
 Factoria Mall,  
 4092 Factoria Blvd SE



**ROUTES**  
**600-981**

Rt	From:	To:	FRONT/SIDE Dest. Rt# Disp.	FRONT "Via" Disp.	F/S DASH CODE	TRAN
821	CCPW66	INTLLOOP	821 Int'l School	Newport HS	— 0801	
	INTLLOOP	CCPW66	821 Newport Hills	Newport HS	— 0802	
<b>*METRO BASE</b>						
	ANY TERM	EAST BASE	— East Base	—	—	04D4

# RT. 822 (Rev.6/10)

Major Chg: New 9/97  
Minor Chg: 2/09, 2/08

## ROUTE 822

**TO:**  
**International  
School Loop**

**FROM:**  
**Newport High  
School Roadway**

- ◆ WB Newport HS rdwy (by stadium)
- L 124 Av SE
- L Coal Creek Pkwy SE
- L Factoria Blvd SE
- R SE Newport Wy
- R 150 Av SE
- C 148 Av SE
- L SE 46 St
- R 150 Av SE
- C 151 Av SE (Farmer Rd)
- C SE 55 St
- C 146 Av SE
- C 148 Av SE
- L SE 55 St
- C 151 Av SE
- C 150 Av SE
- L SE 46 St
- L 148 Av SE
- C Highland Dr
- R Somerset Blvd SE
- L SE Newport Wy
- R Factoria Blvd SE
- S Newport H.S. stop (f/s SE Newport Wy)
- C Factoria Blvd SE
- C Richards Rd
- L Lake Hill Connector
- R SE 7 PI
- L 128 Av SE
- L entr International School
- C counterclockwise loop
- S (E-W rdwy)

**TO:**  
**Factoria Blvd SE/  
Coal Creek Pkwy SE**

**FROM: International  
School Loop  
(PM Start)**

- ◆ Bus-only E-W rdwy at International School
- R 128 Av SE
- R SE 7 PI
- L Lake Hills Connector
- C Richards Rd
- S Factoria Blvd SE (pick up students at Newport H.S.)
- L SE Newport Wy
- R 150 Av SE
- C 148 Av SE
- L SE 46 St
- R 150 Av SE
- C 151 Av SE (Farmer Rd)
- C SE 55 St
- C 146 Av SE
- C 148 Av SE
- L SE 55 St
- C 151 Av SE
- L SE 46 St
- L 148 Av SE
- C Highland Dr
- R Somerset Blvd SE
- L SE Newport Wy
- L Factoria Blvd SE
- S (ns Coal Crk Pkwy SE)

**ROUTE LEGEND**

- ◆ Begin Route (on...)
- C Continue (on...)
- L Left
- R Right
- S Stop
- 2 To...

**SIGNAGE LEGEND**

@ Change At

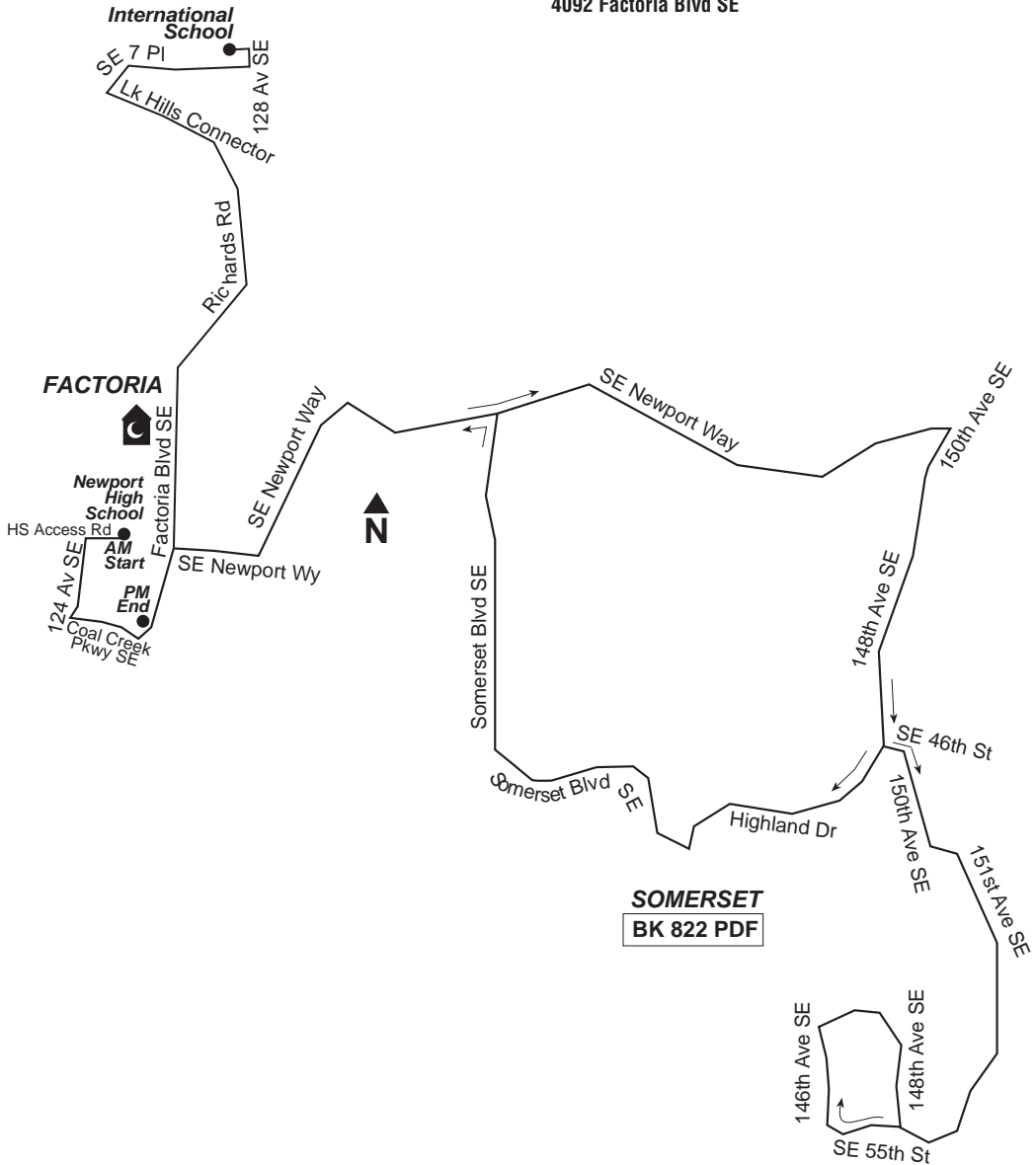
		FRONT/SIDE	FRONT		
		Dest.	"Via"	F/S	TRAN
Rt	From: To:	Rt# Disp.	Disp.	DASH	CODE
822	NWPT HS INTL LOOP	822 Int'l School	Newport HS	—	0803
	RDWY				
	INTL LOOP NWPT HS	822 Somerset Lpt	Newport HS	—	0804
	RDWY				
<b>*METRO BASE*</b>					
	ANY TERM EAST BASE	— East Base	—	—	04D4

Major Chg: New 9/97  
Minor Chg: 2/09, 2/08

(Rev.6/10) **RT. 822**

## ROUTE 822

**COMFORT STATIONS:**  
Factoria Mall,  
4092 Factoria Blvd SE



**ROUTES**  
600-981

# RT. 823 (Rev.6/10)

Major Chg: New 9/97  
Minor Chg: 2/09, 2/08

## ROUTE 823

**TO:**  
**International  
School Loop**

**FROM:**  
**Newport High  
School Roadway**

- ◆ WB Newport HS rdwy (by stadium)
- L 124 Av SE
- L Coal Creek Pkwy SE
- L Factoria Blvd SE
- R SE Newport Wy
- R 150 Av SE
- C 148 Av SE
- L SE 46 St
- R 150 Av SE
- L SE 46 Wy
- C 158 Av SE
- L SE 47 PI
- C 159 Av SE
- R SE 46 Wy
- L 164 Av SE
- C SE 44 Wy
- C 164 Wy SE
- C 164 Av SE

- L SE Newport Wy
- R Factoria Blvd SE
- S Newport H.S. stop (f/s SE Newport Wy)
- C Factoria Blvd SE
- C Richards Rd
- L Lake Hill Connector
- R SE 7 PI
- L 128 Av SE
- L entr International School
- C counterclockwise loop
- S (E-W rdwy)

**TO:**  
**Factoria Blvd SE/  
Coal Creek Pkwy SE**

**FROM: International  
School Loop  
(PM Start)**

- ◆ Bus-only E-W rdwy at International School
- R 128 Av SE
- R SE 7 PI
- L Lake Hills Connector
- C Richards Rd
- S Factoria Blvd SE (pick up students at Newport H.S.)
- L SE Newport Wy
- R 150 Av SE
- C 148 Av SE
- L SE 46 St
- R 150 Av SE
- L SE 46 Wy
- C 158 Av SE
- L SE 47 PI
- C 159 Av SE
- R SE 46 Wy
- L 164 Av SE
- C SE 44 Wy
- C 164 Wy SE
- C 164 Av SE

- L SE Newport Wy
- L Factoria Blvd SE
- S (ns Coal Crk Pkwy SE)

### ROUTE LEGEND

- ◆ Begin Route (on...)
- C Continue (on...)
- L Left
- R Right
- S Stop
- 2 To...

### SIGNAGE LEGEND

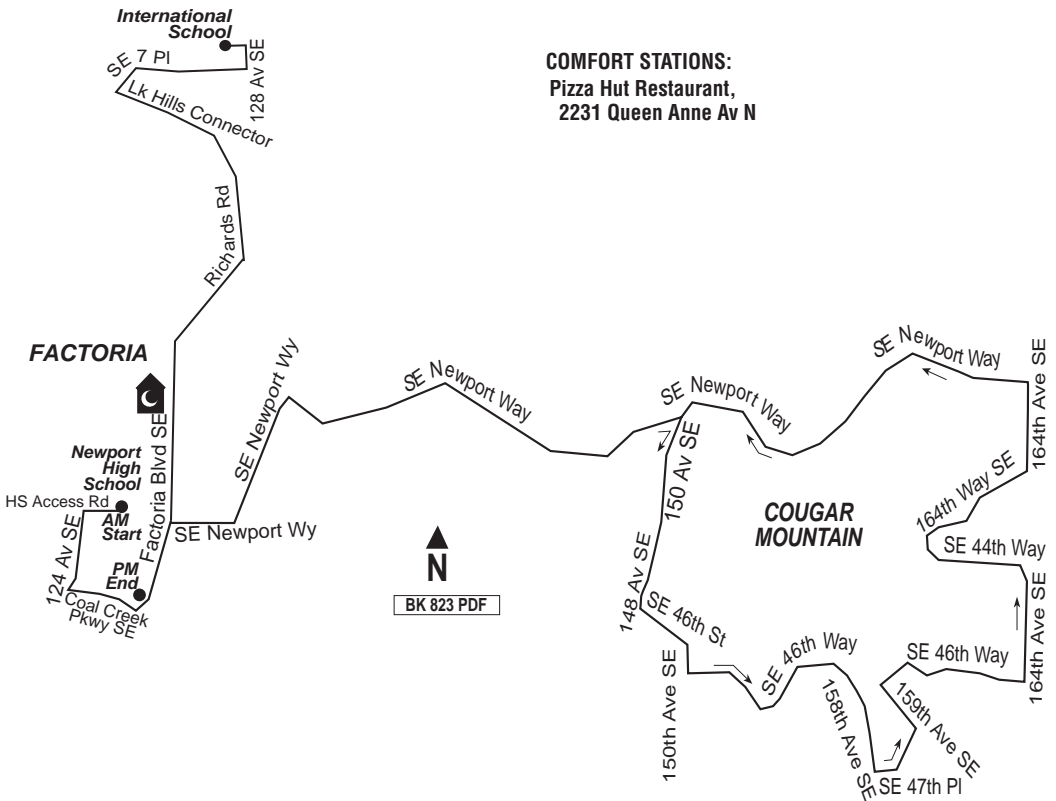
- @ Change At

		FRONT/SIDE	FRONT	F/S	TRAN
		Dest.	"Via"	DASH CODE	
Rt	From: To:	Rt#	Disp.	Disp.	
823	NWPT HS INTLLOOP	823	Int'l School	Newport HS	— 0805
	INTLLOOP NWPT HS	823	Cougar Mtn	Newport HS	— 0806
<b>*METRO BASE*</b>					
	ANY TERM EAST BASE	—	East Base	—	— 04D4

Major Chg: New 9/97  
Minor Chg: 2/09, 2/08

(Rev.6/10) **RT. 823**

# ROUTE 823



**ROUTES**  
**600-981**

# RT. 824 (Rev.6/10)

Major Chg: New 9/97  
Minor Chg: (Renumbered 6/10)

## ROUTE 824

**TO: International School Loop**

**FROM: Coal Crk Pkwy SE/ Newcastle Wy**

- ◆ Newcastle Wy
- L Newcastle Golf Club Rd
- C Lakemont Blvd SE
- L SE 63 St
- R Forest Dr SE
- R Coal Creek Pkwy SE
- R Factoria Blvd SE
- S Newport H.S. stop (f/s SE Newport Wy)
- C Factoria Blvd SE
- C Richards Rd
- L Lake Hills Connector
- R SE 7 PI
- L 128 Av SE
- L entr Intn'l School
- C counterclockwise loop
- S (E-W rdwy)

**TO: Coal Crk**

**Pkwy SE/ Newcastle Wy**

**FROM: International School Loop**

- ◆ Bus-only E-W rdwy
- R 128 Av SE
- R SE 7 PI
- L Lake Hills Connector
- R Richards Rd
- C Factoria Blvd SE
- L Coal Creek Pkwy SE
- L Forest Dr SE
- L SE 63 St
- R Lakemont Blvd SE
- C Newcastle Golf Club Rd
- R Newcastle Wy
- 2 Stop

### ROUTE LEGEND

- ◆ Begin Route (on...)
- C Continue (on...)
- L Left
- R Right
- S Stop
- 2 To...

### SIGNAGE LEGEND

- @ Change At

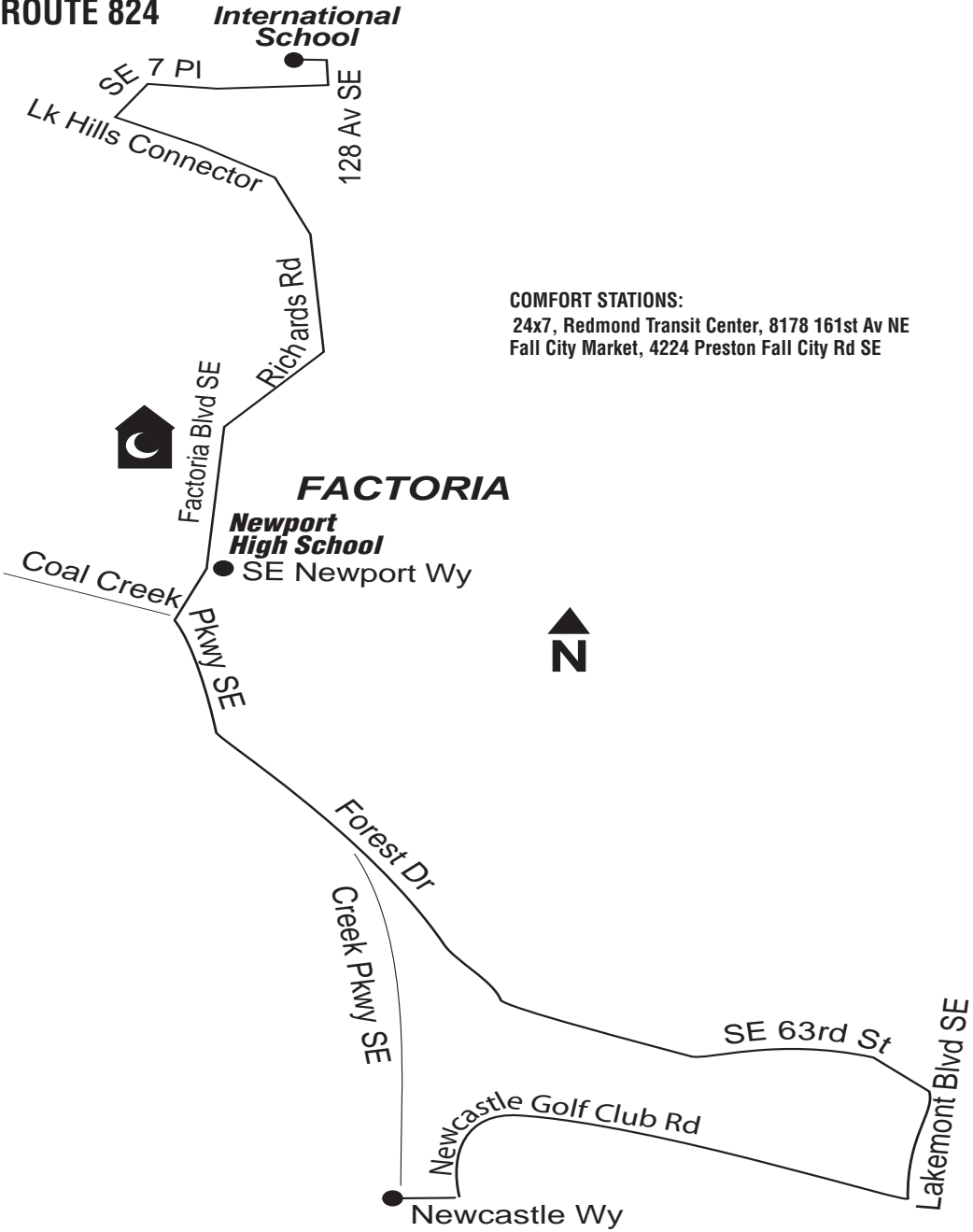
Rt	From:	To:	FRONT/SIDE	FRONT	F/S	TRAN
			Dest. Rt# Disp.	"Via" Disp.		
824	CCPW/NCW INTL LOOP	824 Int'l School	Newport HS	—	0807	
	INTL LOOP	CCPW/NCW 824 Newcastle	Newport HS	—	0808	
<b>*METRO BASE*</b>						
	ANY TERM	EAST BASE	— East Base	—	—	04D4



Major Chg: New 9/97  
Minor Chg: (Renumbered 6/10)

(Rev.6/10) **RT. 824**

**ROUTE 824**



COMFORT STATIONS:  
24x7, Redmond Transit Center, 8178 161st Av NE  
Fall City Market, 4224 Preston Fall City Rd SE

**ROUTES**  
600-981

**BK 824 PDF**

# RT. 885 (Rev.9/08)

Major Chg: None  
Minor Chg: 9/08

## ROUTE 885

### AM ROUTE

**TO:**  
Bellevue Wy SE/  
SE 3 St (Bellevue HS)

**FROM:**  
I-405/SE 8 St

- ◆ I-405 ramp  
(Wilburton P&R  
layover)
- C** I-405 ramp
- C** across SE 8 St
- C** S/B I-405
- R** "Coal Creek Pkwy"  
Exit (#10)
- R** Coal Creek Pkwy SE
- C** 118 Av SE  
(Lk Washington Blvd)
- R** SE 8 St
- C** SE 7 Pl
- L** 128 Av SE
- C** 128 Av NE
- L** NE 2 St
- R** 124 Av NE
- L** NE 8 St
- L** 108 Av NE
- 2** BTC Bay 1
- C** 108 Av NE
- R** NE 4 St
- L** Bellevue Wy NE
- C** Bellevue Wy SE  
(drop off students for  
Bellevue H.S.)
- S**

### PM ROUTE

**TO:**  
I-405/  
Coal Creek Pkwy SE

**FROM:**  
I-405/SE 8 St

- ◆ I-405 ramp  
(Wilburton P&R  
layover)
- R** SE 8 St
- L** 112 Av SE
- R** Bellevue Wy SE  
(pick up students from  
Bellevue H.S.)
- C** Bellevue Wy NE
- R** NE 4 St
- L** 108 Av NE
- 2** BTC Bay 12
- C** 108 Av NE
- R** NE 8 St
- R** 124 Av NE
- L** NE 2 St
- R** 128 Av NE
- R** entr Int'l School
- C** counterclockwise loop
- 2** Bus Only E-W rdwy
- R** 128 Av SE
- R** SE 7 Pl
- C** SE 8 St
- L** 118 Av SE  
(Lk Washington Blvd)
- 2** Coal Creek Pkwy SE

### STOP INSTRUCTIONS(PM ROUTE)

Make no stops between I-405/SE 8 St &  
Bellevue Wy SE/SE 3 St (Bellevue H.S.)

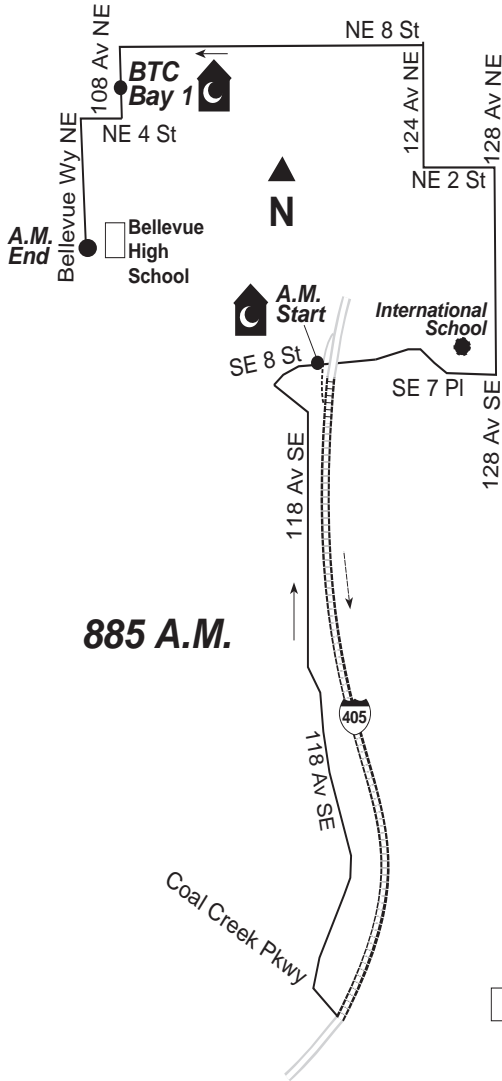
Rt	From:	To:	FRONT/SIDE	FRONT	F/S	TRAN
			Dest.	"Via"		
			Rt# Disp.	Disp.		
885	I405/SE8	BELL/SE3	885 Bellevue HS	Int'l School	—	05BA
	I405/SE8	CCPW/I405	885 Wilburton	Int'l School	—	05BC
<b>METRO BASE</b>						
	ANY TERM	EAST BASE	—	East Base	—	04D4

Major Chg: None  
Minor Chg: 9/08

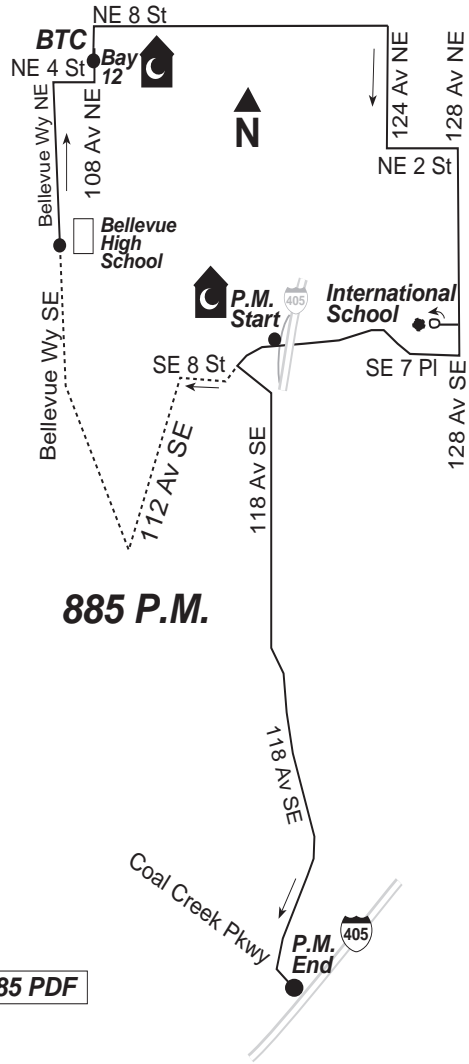
(Rev.9/08) **RT. 885**

### ROUTE 885

**COMFORT STATIONS:**  
24xM-Sat, Bellevue TC, 108 Av NE/NE 6 St  
24x7, P&R - Wilburton, 720 114th Ave SE



**885 A.M.**



**885 P.M.**

**BK 885 PDF**

**ROUTES  
600-981**

# RT. 886 (Rev.2/11)

Major Chg: None  
Minor Chg: 2/11

## ROUTE 886

### AM ROUTE

**TO: 108 Av SE/  
Bellevue Wy SE**

**FROM: 92 Av NE/  
NE 33 St**

◆ NE 33 St (ns 92 Av NE parking loop zone)

- R** 92 Av NE
- L** NE 24 St
- L** 98 Av NE
- L** NE 34 St
- L** 96 Av NE
- L** NE 24 St
- R** 100 Av NE
- L** NE 8 St
- R** 108 Av NE
- C** 108 Av SE
- S** (ns Bellevue Wy SE)

### PM ROUTE

**TO:  
96 Av NE/NE 24 St**

**FROM:  
I-405/SE 8 St**

◆ I-405 ramp (Wilburton P&R layover)

- R** SE 8 St
- L** 112 Av SE
- R** Bellevue Wy SE
- R** 108 Av SE  
(pick up students from Bellevue HS)
- C** 108 Av NE
- L** NE 8 St
- R** 100 Av NE
- L** NE 24 St
- R** 98 Av NE
- L** NE 34 St
- L** 96 Av NE
- S** (ns NE 24 St)

### ROUTE LEGEND

- ◆ Begin Route (on...)
- C** Continue (on...)
- L** Left
- R** Right
- S** Stop
- 2** To...

### SIGNAGE LEGEND

@ Change At

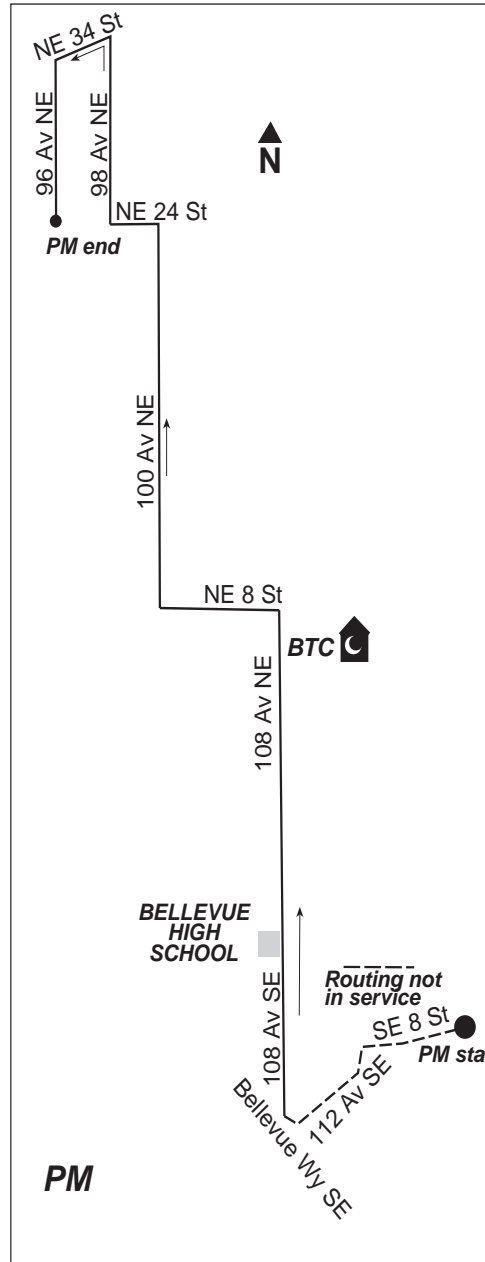
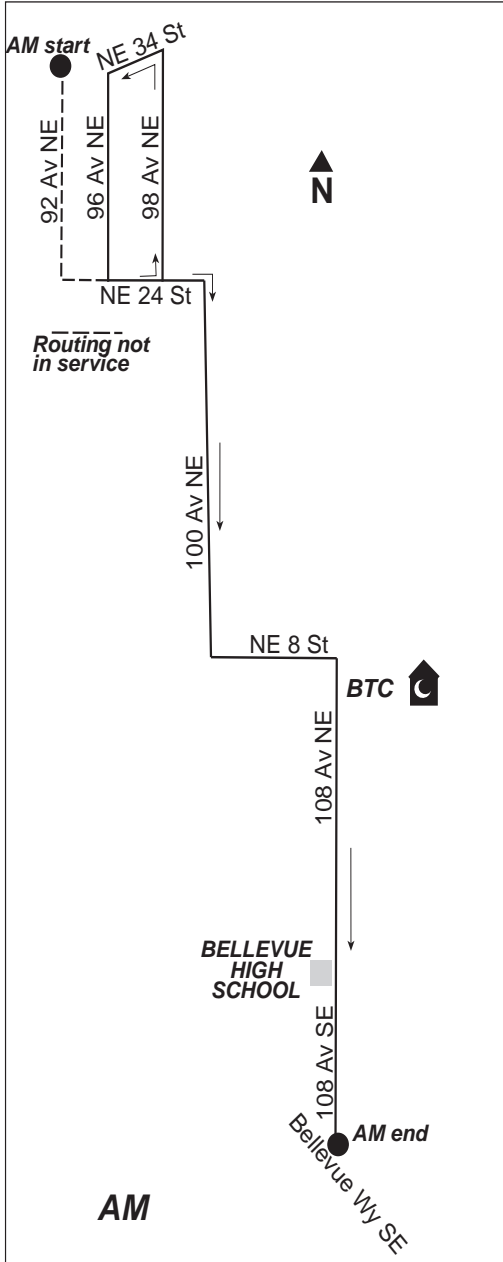
Rt	From:	To:	FRONT/SIDE	FRONT	F/S	TRAN
			Dest.	"Via"		
	Rt#	Disp.	Disp.	DASH CODE		
<b>886</b>	92NE/NE33	108SE/BELL 886 Bellevue WY	—	—	—	1FD
	I-405/SE8	96NE/NE24 886 Clyde Hill	—	—	—	B1
<b>*METRO BASE*</b>						
	ANY TERM	EAST BASE	—	East Base	—	04D4

Major Chg: None  
Minor Chg: 2/11

(Rev.2/11) **RT. 886**

### ROUTE 886

**COMFORT STATIONS:**  
24xM-Sat, Bellevue TC, 108 Av NE/NE 6 St  
24x7, P&R - South Bellevue, 2700 Bellevue Wy SE



**ROUTES  
600-981**

BK 886 PDF

# RT. 888 (Rev.6/04)

Major Chg: 9/00  
Minor Chg: 6/04, 2/04

## ROUTE 888

### AM ROUTE

**TO:**  
**128 Av SE/SE 7 PI**  
**FROM: Eastgate P&R**  
**layover A**

- ◆ Eastgate P&R layover A
- C** thru bus loop to Bay 2
- C** bus loop exit
- L** 140 Av SE
- L** SE Eastgate Wy
- L** SE 35 PI
- C** SE 34 St
- L** W Lk Samm. Pkwy SE
- C** W Lk Samm. Pkwy NE
- L** NE 24 St
- L** 182 Av NE
- C** 180 Av NE
- R** NE 13 St
- C** 176 Av NE
- R** NE 10 St
- R** Northup Wy
- R** 164 Av NE
- L** NE 24 St
- 2** Interlake H.S. stop
- C** NE 24 St
- L** NE Bell-Red Rd
- L** 124 Av NE
- L** NE 2 St
- R** 128 Av NE
- C** 128 Av SE
- 2** stop ns SE 7 PI  
(drop off students at International school)

### PM ROUTE

**TO:**  
**Eastgate P&R**  
**FROM:**  
**International**  
**School Loop**

- ◆ Bus-only E-W rdwy
- L** 128 Av SE
- C** 128 Av NE
- L** NE 2 St
- R** 124 Av NE
- R** NE Bell-Red Rd
- R** NE 24 St
- 2** Interlake H.S. stop
- C** NE 24 St
- R** 164 Av NE
- L** Northup Wy
- L** NE 10 St
- L** 176 Av NE
- C** NE 13 St
- L** 180 Av NE
- C** 182 Av NE
- R** NE 24 St
- R** W Lk Samm. Pkwy NE
- C** W Lk Samm. Pkwy SE
- R** SE 34 St
- C** SE 35 PI
- R** SE Eastgate Wy
- R** entr P&R(bus only)
- C** thru bus loop to Bay 1
- S**

Rt	From	To:	FRONT/SIDE	FRONT	F/S	TRAN
			Dest.	"Via"		
Rt#	Disp.	Rt#	Disp.	Disp.		
888	EGT P&R	128/SE7	888 Int'l School	Interlake HS	---	05C4
	INT'L LOOP	E GT P&R	888 Eastgate P&R	Interlake HS	---	05C6
<b>*METRO BASE*</b>						
	ANY TERM	EAST BASE	---	East Base	---	04D4

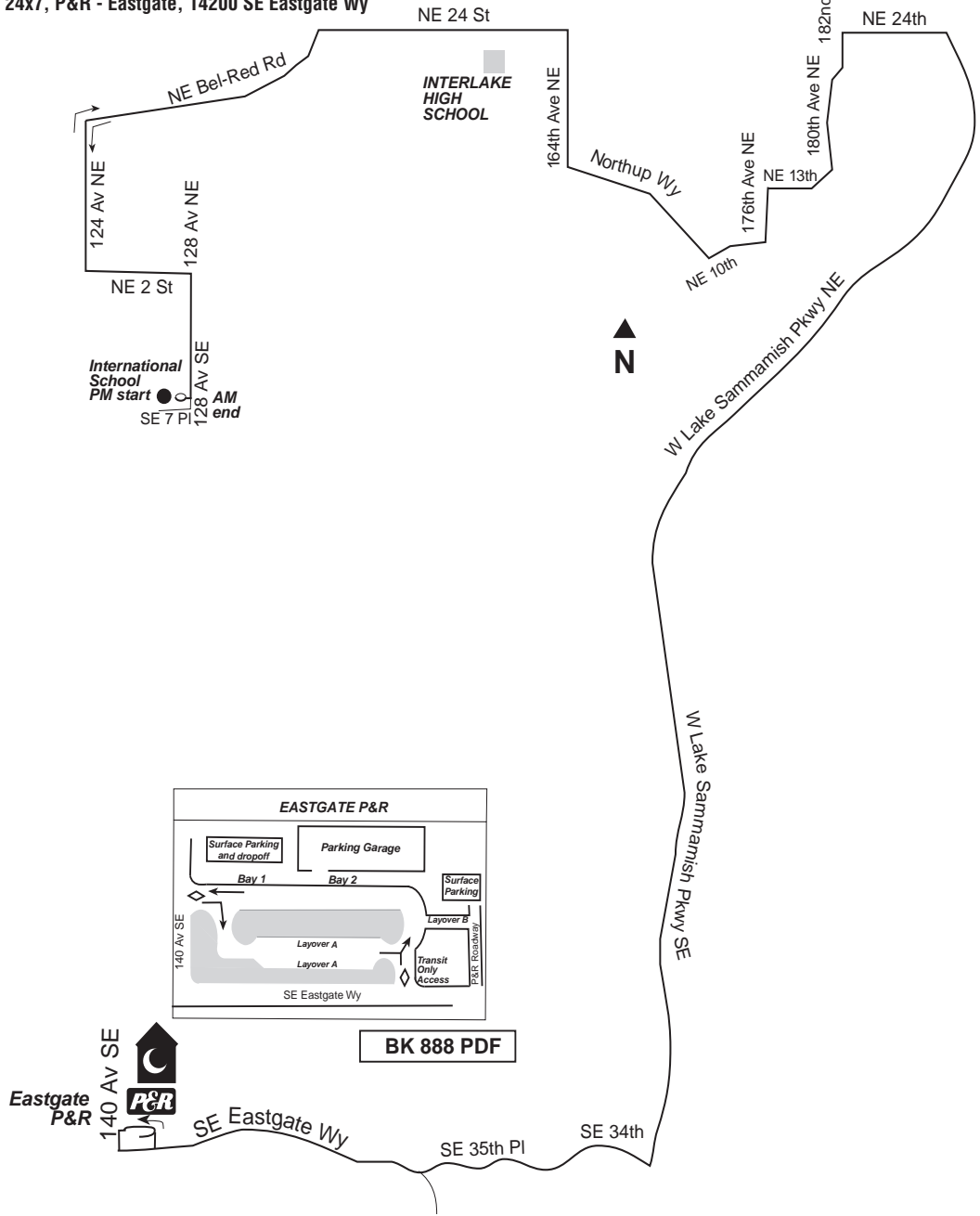
Major Chg: 9/00  
Minor Chg: 6/04, 2/04

(Rev.6/04) **RT. 888**

## ROUTE 888

COMFORT STATIONS:

24x7, P&R - Eastgate, 14200 SE Eastgate Wy



**ROUTES  
600-981**



**BK 888 PDF**

# RT. 889 (Rev.2/08)

Major Chg: 9/00  
Minor Chg: 2/08, 9/06, 2/05

## ROUTE 889

### AM ROUTE

**TO: International School Loop**

**FROM: Houghton P&R**

- ◆ Houghton P&R layover
- C** thru P&R loop to exit
- L** 116 Av NE
- L** Northup Wy
- C** NE 20 St
- L** 140 Av NE
- L** Old Redmond Rd
- L** 132 Av NE
- L** NE 40 St
- R** 134 Av NE
- R** NE 36 St
- L** 131 Av NE
- L** 130 Av NE
- L** NE 24 St
- R** 140 Av NE
- C** 140 Av SE
- 2** Sammamish H.S. stop
- C** 140 Av SE
- R** Lake Hills Connector Rd
- R** SE 7 Pl
- L** 128 Av SE
- L** entr Int'l School
- C** Counterclockwise loop
- S** (E-W rdwy)

### PM ROUTE

**TO: 116 Av NE/NE 34 St**

**FROM: International School Loop**

- ◆ Bus-Only E-W rdwy at International School
- R** 128 Av SE
- R** SE 7 Pl
- L** Lake Hills Connector Rd
- L** 140 Av SE
- 2** Sammamish H.S. stop
- C** 140 Av SE
- C** 140 Av NE
- L** NE 24 St
- R** 130 Av NE
- R** 131 Av NE
- R** NE 36 St
- L** 134 Av NE
- L** NE 40 St
- R** 132 Av NE
- R** NE Old Redmond Rd (make no stops on NE Old Redmond Rd)
- R** 140 Av NE
- R** NE 20 St
- C** Northup Wy
- R** 116 Av NE
- S** (NE 34 St)

### ROUTE LEGEND

- ◆ Begin Route (on...)
- C** Continue (on...)
- L** Left
- R** Right
- S** Stop
- 2** To...

### SIGNAGE LEGEND

@ Change At

Rt	From:	To:	FRONT/SIDE	FRONT	F/S	TRAN
			Dest.	"Via"		
Rt#	Disp.	Rt#	Disp.	Disp.		
889	HOUG LAY	INT'L LOOP	889 Int'l School	Sa'mish HS	---	05CC
	INT'L LOOP	116/NE34	889 BridleTrails	Sa'mish HS	---	0439
<b>METRO BASE</b>						
	ANY TERM	EAST BASE	— East Base	---	---	04D4



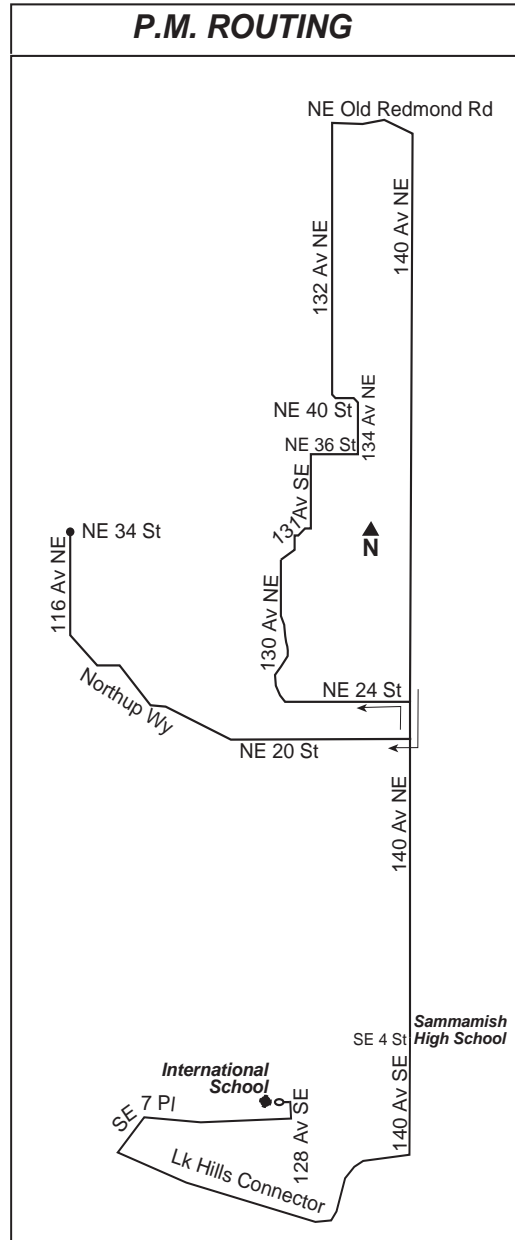
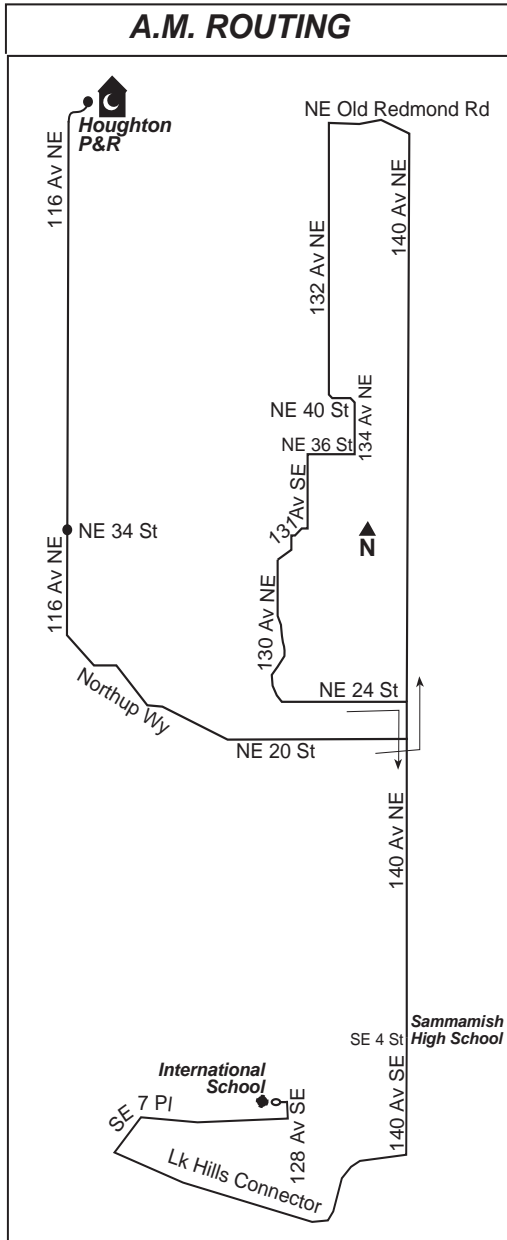
Major Chg: 9/00  
Minor Chg: 2/08, 9/06, 2/05

(Rev.2/08) **RT. 889**

## ROUTE 889

COMFORT STATIONS:

24x7, P&R - Houghton, 7024 116th Av NE



**ROUTES**  
**600-981**

BK889 PDF

# RT. 890 (Rev.10/10)

Major Chg: 9/00  
Minor Chg: 10/11, 6/10

## ROUTE 890

### AM ROUTE

**TO:**  
**128 Av SE/SE 7 PI**  
**FROM:**  
**Lakemont Blvd SE/  
I-90**

- ◆ Lakemont Blvd SE
- C** W Lk Samm. Pkwy SE
- L** SE 38 St
- C** 164 PI SE
- L** SE 35 PI
- R** SE Eastgate Wy
- R** entr P&R (bus only)
- C** bus loop to Bay 2
- C** bus loop exit
- L** 140 Av SE
- R** SE Eastgate Wy
- R** Richards Rd
- R** SE 26 St
- C** Kamber Rd  
(140 PI SE)
- L** 145 PI SE
- C** 140 Av SE
- 2** Sammamish H.S. stop
- C** 140 Av SE
- C** 140 Av NE
- L** NE 8 St
- L** 124 Av NE
- L** NE 2 St
- R** 128 Av NE
- C** 128 Av SE
- 2** stop ns SE 7 PI  
(drop off students at  
International School)

### PM ROUTE

**TO:**  
**Lakemont Blvd SE/  
I-90**  
**FROM:**  
**International  
School Loop**

- ◆ Bus-only E-W rdwy at  
International School
- L** 128 Av SE
- C** 128 Av NE
- L** NE 2 St
- R** 124 Av NE
- R** NE 8 St
- R** 140 Av NE
- C** 140 Av SE
- 2** Sammamish H.S. stop
- C** 140 Av SE
- C** 145 PI SE
- R** Kamber Rd  
(140 PI SE)
- C** SE 26 St
- L** Richards Rd
- L** SE Eastgate Wy
- L** 140 Av SE
- R** entr P&R
- C** thru bus loop to Bay 1
- C** bus loop exit
- L** 140 Av SE
- L** SE Eastgate Wy
- L** SE 35 PI
- R** 164 PI SE
- C** SE 38 St
- R** W Lk Samm Pkwy SE
- C** Lakemont Blvd SE
- S** (ns I-90 W/B on-ramp)

### ROUTE LEGEND

- ◆ Begin Route (on...)
- C** Continue (on...)
- L** Left
- R** Right
- S** Stop
- 2** To...

### SIGNAGE LEGEND

@ Change At

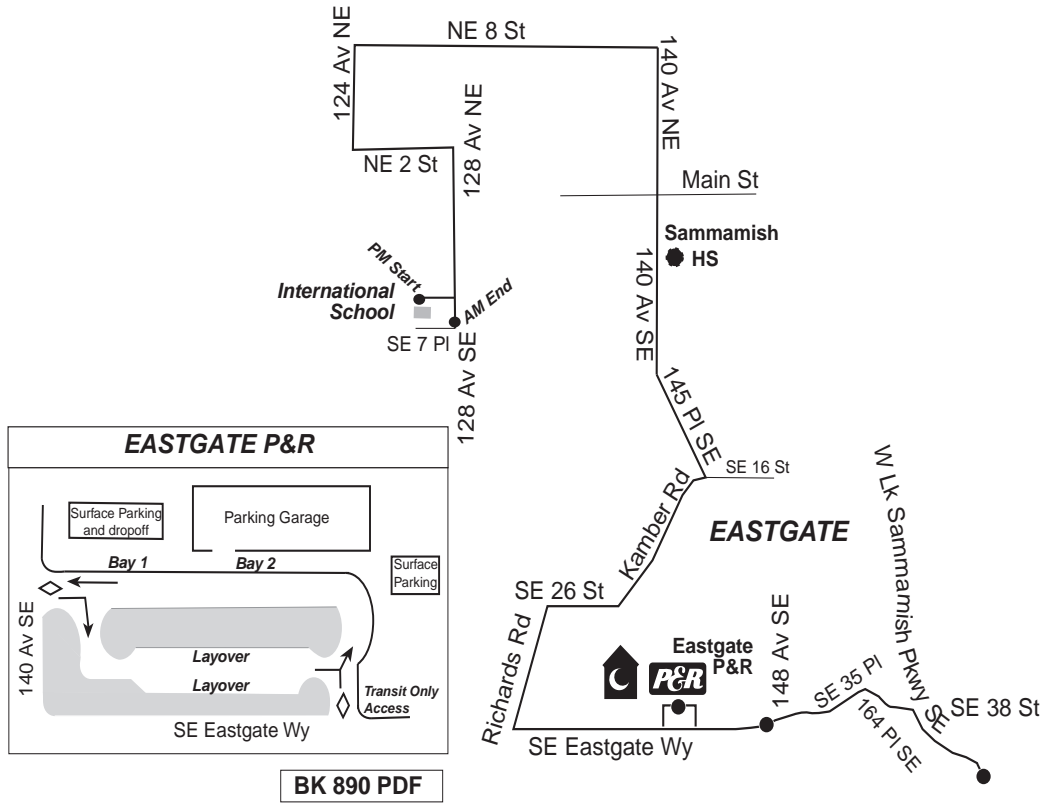
Rt	From:	To:	FRONT/SIDE	FRONT	F/S	TRAN
			Rt#	Dest.		
890	LKMT/I-90	128SE/7PL	890 Int'l School	Sa'mish HS	---	05D4
	INT'L LOOP	156/NE8	890 VASA Park	Sa'mish HS	---	0106
<b>*METRO BASE*</b>						
	ANY TERM	EAST BASE	---	---	---	04D4

Major Chg: 9/00  
Minor Chg: 10/11, 6/10

(Rev.10/10) **RT. 890**

## ROUTE 890

COMFORT STATIONS:  
24x7, P&R - Eastgate, 14200 SE Eastgate Wy



**ROUTES  
600-981**

# RT. 891 (Rev.9/03)

Major Chg: New 9/02  
Minor Chg: 9/03

## ROUTE 891

### AM Route

**TO: Mercer Island High School**  
**FROM: 76 Av SE/SE 24 St**

- ◆ 76 Av SE
- R N Mercer Wy
- R 77 Av SE
- L SE 32 St
- R 78 Av SE
- L W Mercer Wy
- C E Mercer Wy
- L SE 70 PI
- C SE 68 St
- R Island Crest Wy
- R SE 40 St
- R 92 Av SE
- R entr "buses only" rdwy next to school

**S**

### PM Route

**TO: 78 Av SE/W Mercer Wy**  
**FROM: Mercer Island High School**

- ◆ "Buses Only" rdwy next to school
- L SE 42 St
- L 92 Av SE
- L SE 40 St
- L Island Crest Wy
- L SE 68 St
- C SE 70 PI
- R E Mercer Wy
- C W Mercer Wy
- 2 78 Av SE stop

### A.M. Express Stop Instructions

Make no stops between Island Crest Wy/  
SE 68 St & Mercer Island H.S.



### COMFORT STATIONS:

- 24x7, P&R - Mercer Island, 7800 N Mercer Wy
- Tully's Coffee, 7810 SE 27th St
- 24xM-Sat, Chevron Gas, 8407 SE 68 St

Rt	From:	To:	FRONT/SIDE	FRONT	F/S	TRAN	
			Dest.	"Via"			DASH CODE
	Rt#	Disp.	Dest.	Disp.			
891	76SE24	MRCIHS	891 Merc Is HS	Exp	---	0582	
		MRCIHS	78WMER	891 W Mercer Is	Exp	---	058D
<b>*METRO BASE*</b>							
	ANY TERM	EAST BASE	---	EastBase	---	04D4	

Major Chg: New 9/02  
 Minor Chg: None

(New 9/02) **RT. 892**

**ROUTE 892**

**AM ROUTE**

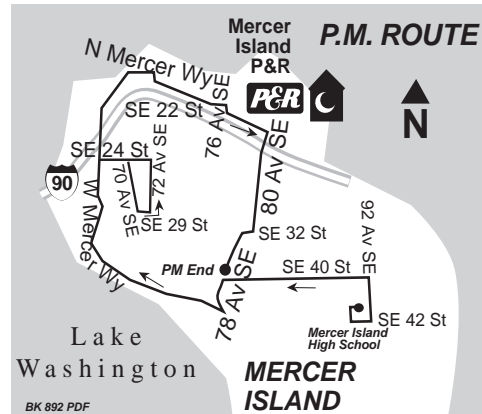
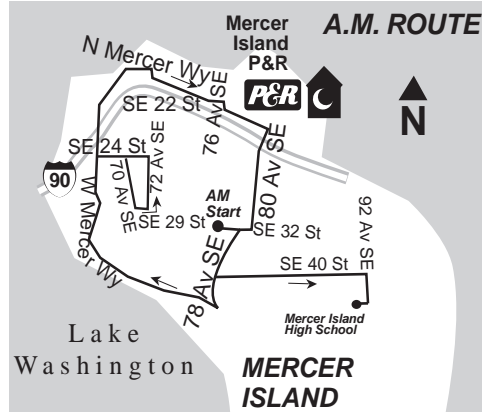
**TO:**  
 Mercer Island High School  
**FROM:**  
 77 Av SE/SE 32 St

- ◆ SE 32 St
- R** 78 Av SE
- R** W Mercer Wy
- R** SE 24 St
- R** 70 Av SE
- L** SE 29 St
- L** 72 Av SE
- L** SE 24 St
- R** W Mercer Wy
- C** N Mercer Wy
- C** SE 22 St
- C** 76 Av NE
- L** N Mercer Wy
- R** 80 Av SE
- R** SE 32 St
- L** 78 Av SE
- L** SE 40 St
- R** 92 Av SE
- R** entr "Buses Only" rdwy next to school
- S**

**PM ROUTE**

**TO:**  
 78 Av SE/SE 40 St  
**FROM:**  
 Mercer Island High School

- ◆ "Buses Only" rdwy next to school
- L** SE 42 St
- L** 92 Av SE
- L** SE 40 St
- L** 78 Av SE
- R** W Mercer Wy
- R** SE 24 St
- R** 70 Av SE
- L** SE 29 St
- L** 72 Av SE
- L** SE 24 St
- R** W Mercer Wy
- C** N Mercer Wy
- C** SE 22 St
- C** 76 Av NE
- L** N Mercer Wy
- R** 80 Av SE
- R** SE 32 St
- L** 78 Av SE
- S** (ns SE 40 St)



**ROUTES  
 600-981**

**COMFORT STATIONS:**

24x7, P&R - Mercer Island, 7800 N Mercer Wy  
 Tully's Coffee, 7810 SE 27th St

Rt	From:	To:	FRONT/SIDE	FRONT	F/S	TRAN
			Dest.	"Via"		
	Rt#	Disp.	Disp.	Disp.	DASH CODE	
892	77SE32	MRCIHS	892 Mercer Is HS	—	—	059A
	MRCIHS	78SE40	892 N Merc Is	—	—	059B
<b>*METRO BASE*</b>						
	ANY TERM	EAST BASE	—	East Base	—	04D4

# RT. 893 (New 10/1/11)

Major Chg: New 10/11  
Minor Chg: None

## ROUTE 893

### AM SERVICE

**TO: Lake Washington High School**

**FROM: Totem Lake TC**

- ◆ Totem Lake TC Bay 3
- C** transit center rdwy
- L** NE 128 St
- L** 116 Av NE
- C** 120 Av NE
- R** NE 112 St
- L** 116 Av NE
- C** Forbes Creek Dr
- L** Market St
- L** 18 Av
- R** 3 St
- L** Central Wy
- L** 6 St
- R** 7 Av

### Slow Order

10 mph or less on RR tracks on 7 Av/NE 87 St at 112 Av NE

- L** 112 Av NE
- R** NE 100 St
- R** 116 Av NE
- R** NE 87 St (7 Av)
- C** 7 Av
- L** 114 Av NE
- L** NE 85 St
- R** 120 Av NE
- L** NE 80 St
- S** (fs 120 Av NE)

### PM SERVICE

**TO: 120 Av NE/ NE 112 St**

**FROM: 122 Av NE/ NE 80 St**

- ◆ NE 80 St (fs 122 Av NE)
- R** 120 Av NE
- L** NE 85 St
- R** 114 Av NE
- L** 7 Av (NE 87 St)
- R** 112 Av NE
- R** NE 100 St
- R** 116 Av NE
- R** NE 87 St
- C** 7 Av

### Slow Order

10 mph or less on RR tracks on NE 87 St/7 Av at 112 Av NE

- L** 6 St
- R** Central Wy
- R** 3 St
- L** 18 Av
- R** Market St
- R** Forbes Creek Dr
- C** 116 Av NE
- R** NE 112 St
- S** (ns 120 Av NE)

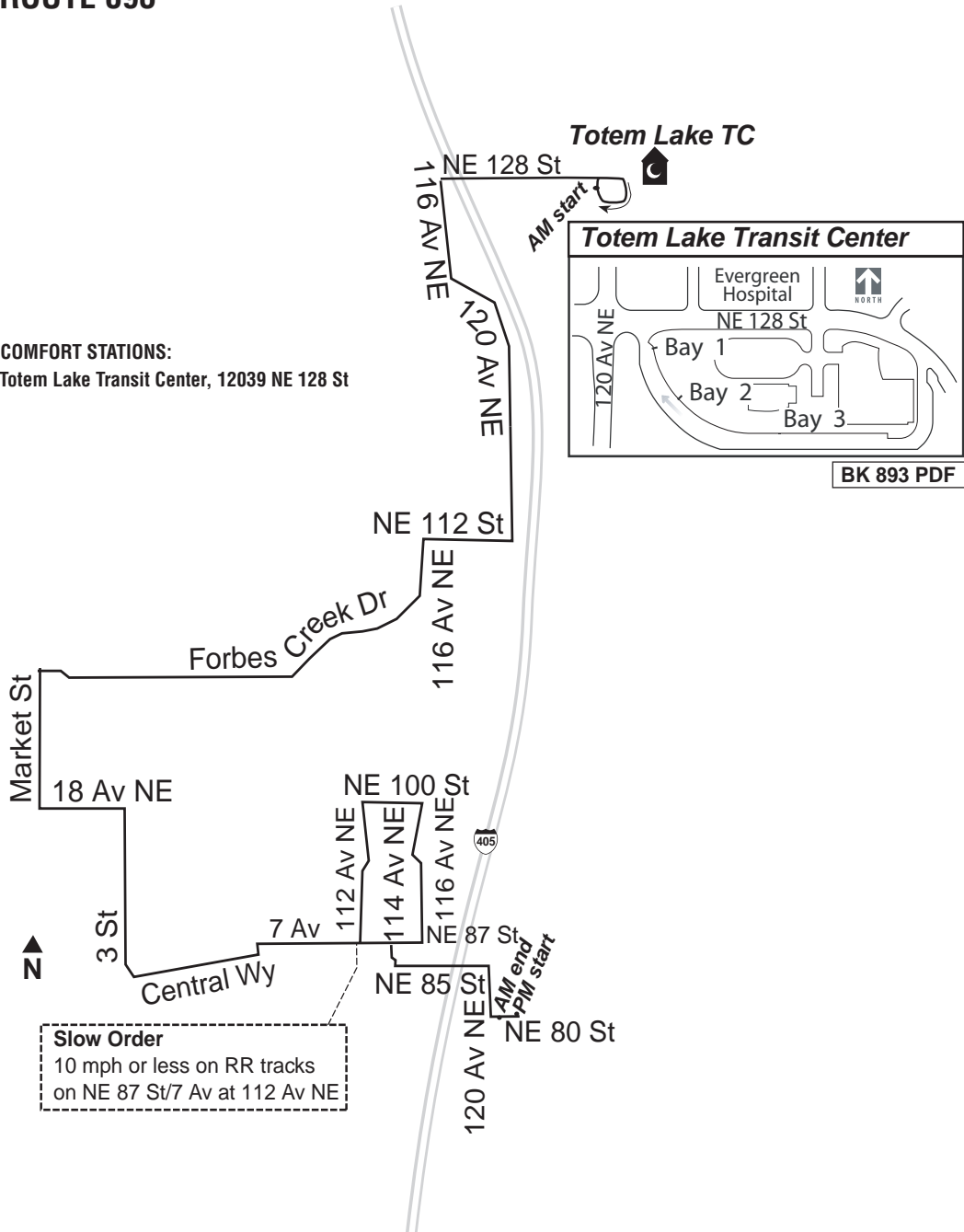
Rt	From:	To:	FRONT/SIDE Dest. Rt# Disp.	FRONT "Via" Disp.	F/S	TRAN DASH CODE
893	122NE/80	TOTEM LK TC	893 Forbes Crk	Exp	---	0107
	TOTEM LK TC	120NE/80	893 Lk Wash HS	Exp	---	0109
<b>*METRO BASE*</b>						
	ANY TERM	EAST BASE	EastBase	---	---	04D4

Major Chg: New 10/11  
Minor Chg: None

(New 10/1/11) **RT. 893**

**ROUTE 893**

**COMFORT STATIONS:**  
Totem Lake Transit Center, 12039 NE 128 St

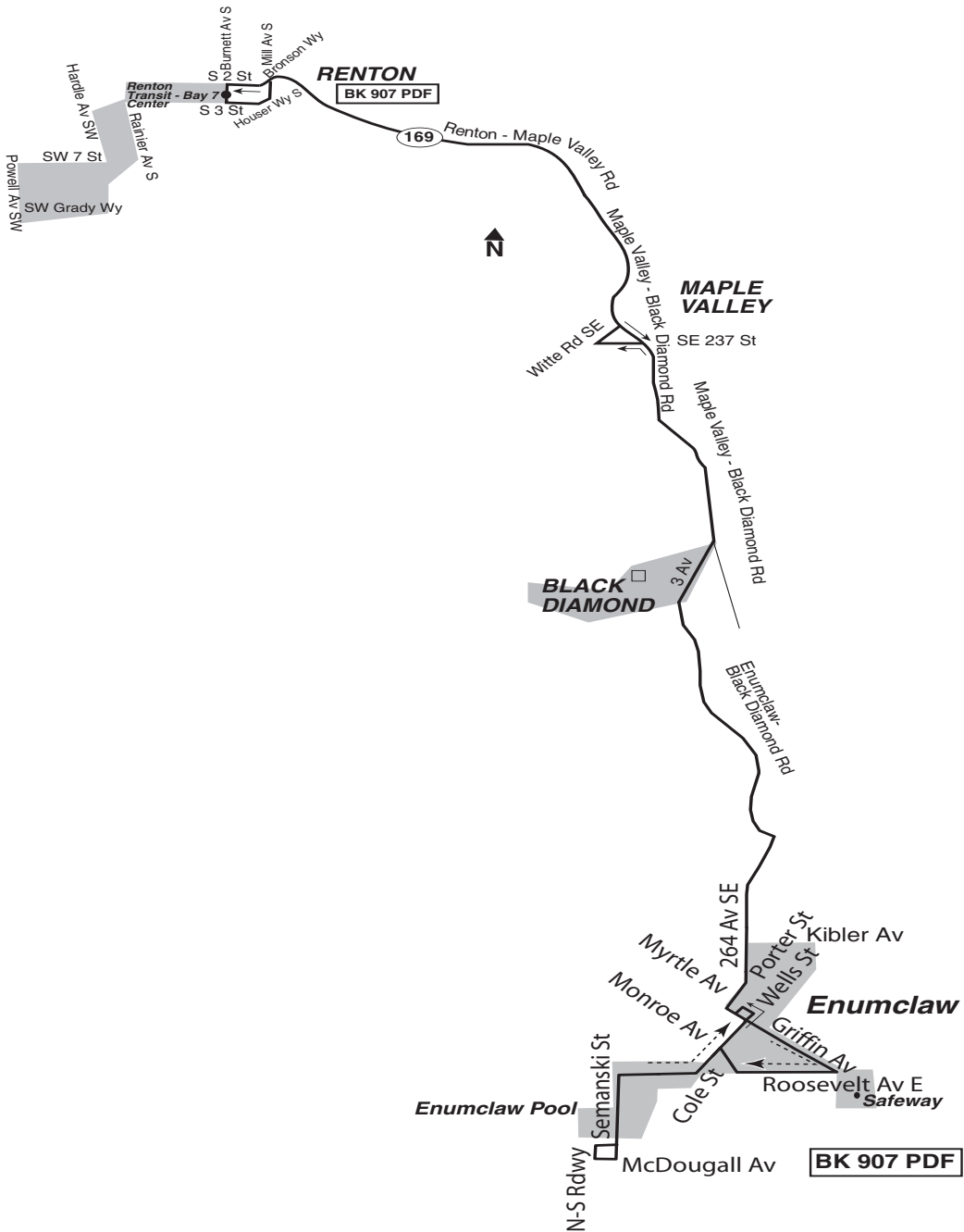


**ROUTES**  
**600-981**





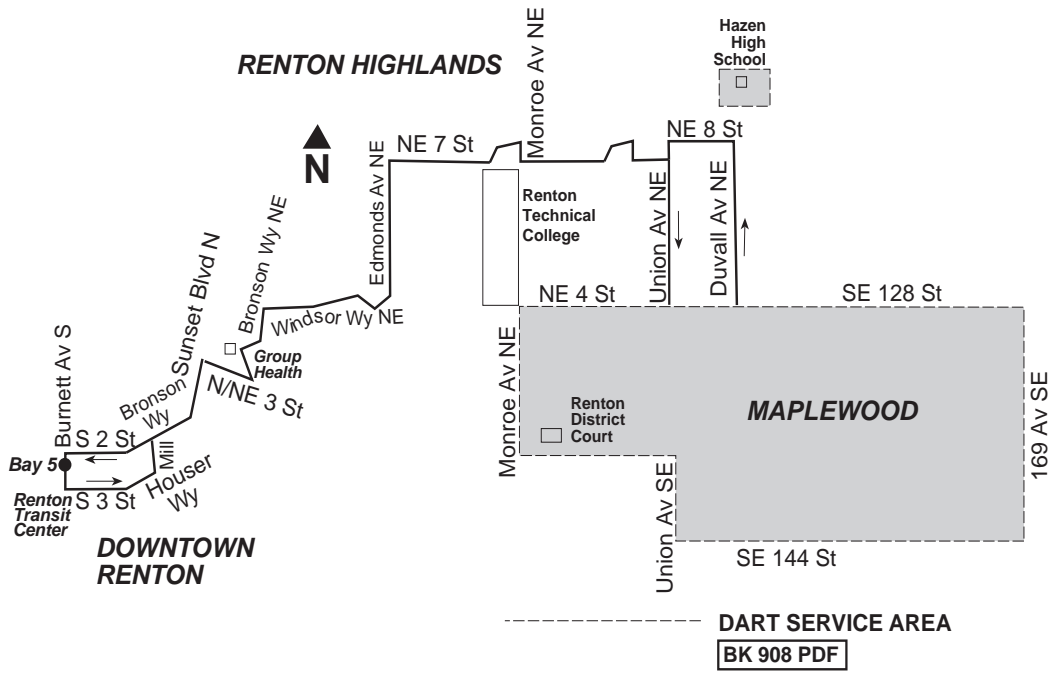
# SUBCONTRACTED SERVICE RT 907



**ROUTES**  
**600-981**

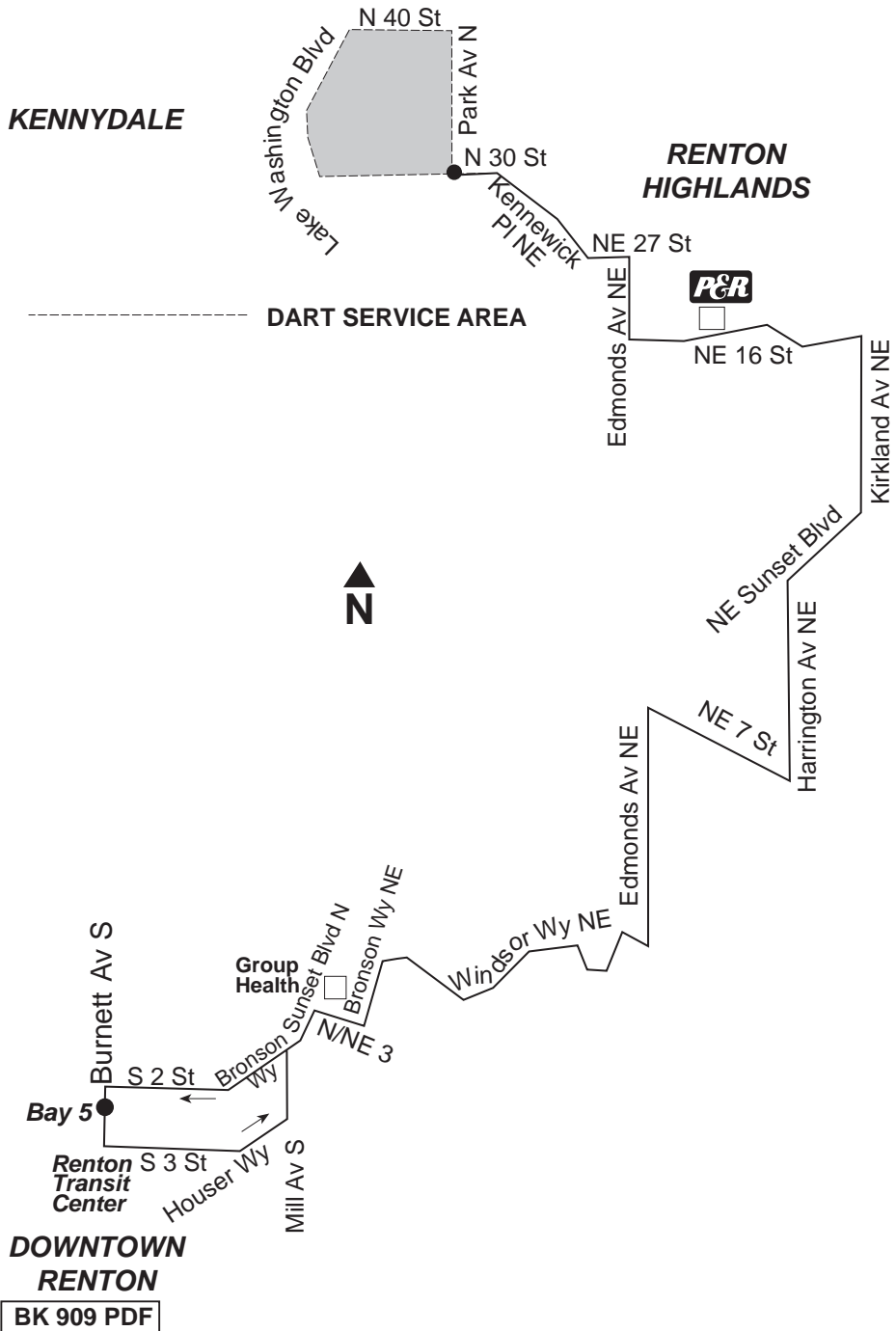


# SUBCONTRACTED SERVICE RT 908

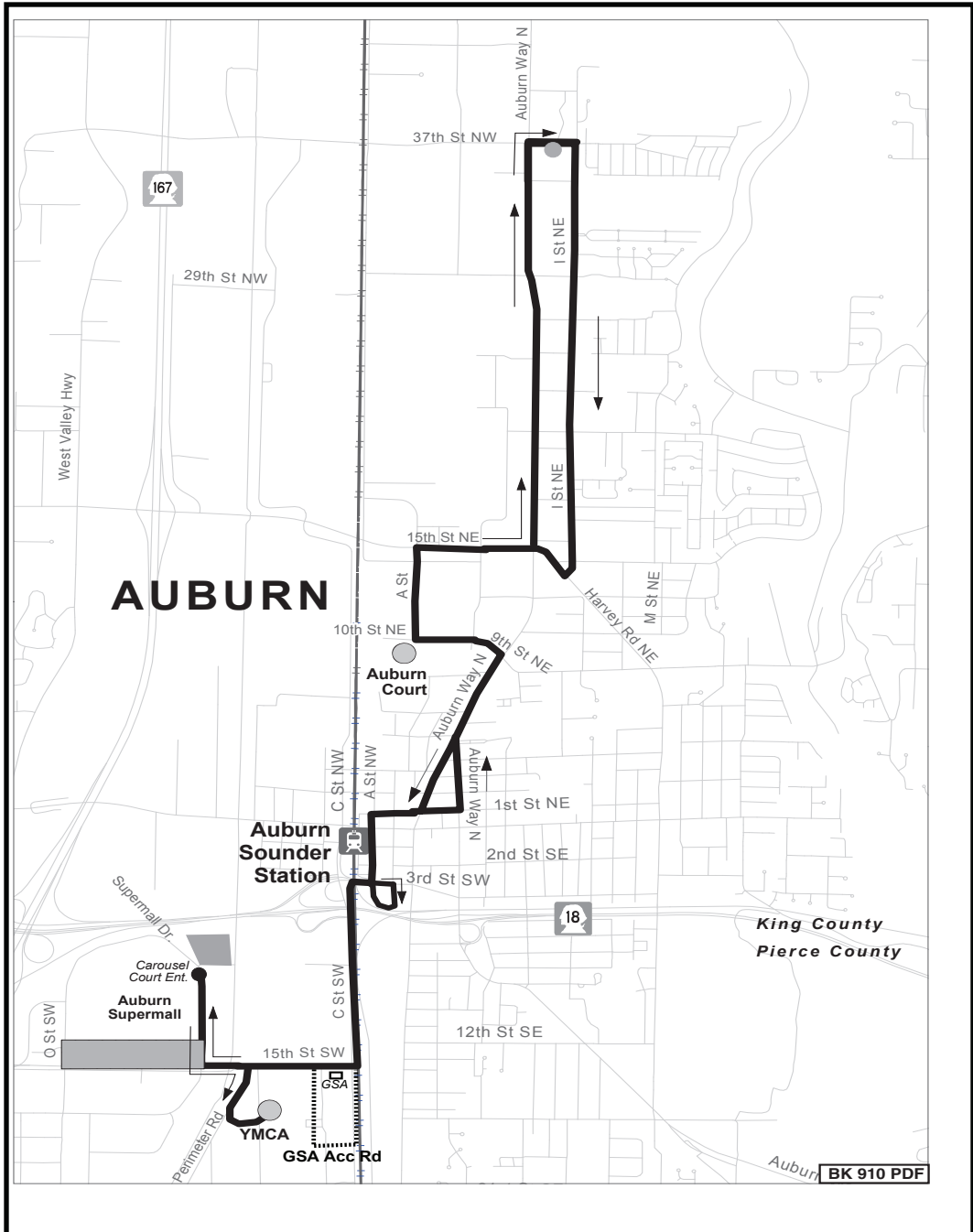


**ROUTES**  
**600-981**

# RT 909 SUBCONTRACTED SERVICE



# SUBCONTRACTED SERVICE RT 910



**ROUTES**  
**600-981**

# RT. 912 (Rev.10/11)

Major Chg: 6/98, 9/96  
Minor Chg: 9/10

## ROUTE 912

**TO: SE 272 St/  
168 PI SE (Covington)**

**FROM: Enumclaw  
Pool/High School**

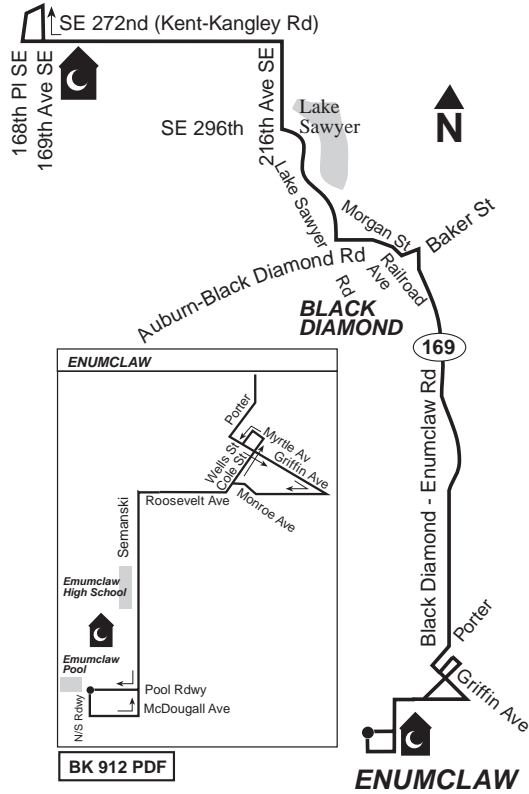
- ◆ Pool loading zone
- C** N-S rdwy past pool
- L** McDougall Av
- L** Semanski St
- R** Roosevelt Av
- L** Cole St
- L** Myrtle Av
- L** Wells St
- R** Griffin Av
- R** Porter St
- C** 264 Av SE(SR-169)
- C** Black Diamond-Enumclaw Rd (SR-169)
- C** Third Av (SR-169)
- L** Baker St
- R** Railroad Av
- L** Morgan St
- L** Roberts Dr
- C** Auburn-Black Diamond Rd
- R** Lake Sawyer Rd SE
- C** 228 Av SE
- C** 224 Av SE
- C** SE 296 St
- C** 216 Av SE
- L** SE 272 St (Kent-Kangley Rd)
- R** 169 Av SE
- C** 169 PI SE
- L** 168 PI SE
- L** SE 272 St (Kent-Kangley Rd)
- S** (at pullout zone)

**TO: Enumclaw Pool/  
High School**

**FROM: SE 272 St/  
168 PI SE (Covington)**

- ◆ SE 272 St (pullout zone)
- R** 216 Av SE
- C** SE 296 St
- C** 224 Av SE
- C** 228 Av SE
- C** Lake Sawyer Rd SE
- L** Auburn-Black Diamond Rd
- C** Roberts Dr
- R** Morgan St
- R** Railroad Av
- L** Baker St
- R** Third Av (SR-169)
- C** Black Diamond-Enumclaw Rd (SR-169)
- C** 264 Av SE
- C** Porter St
- L** Griffin Av (SR-164)
- R** Roosevelt Av (SR-410)
- R** Monroe Av (just past QFC)
- L** Cole St
- R** Roosevelt Av
- L** Semanski St
- R** entr King County Enumclaw Pool (just past High School)
- C** one-way rdwy to pool
- S** (at pool loading zone)

### COVINGTON

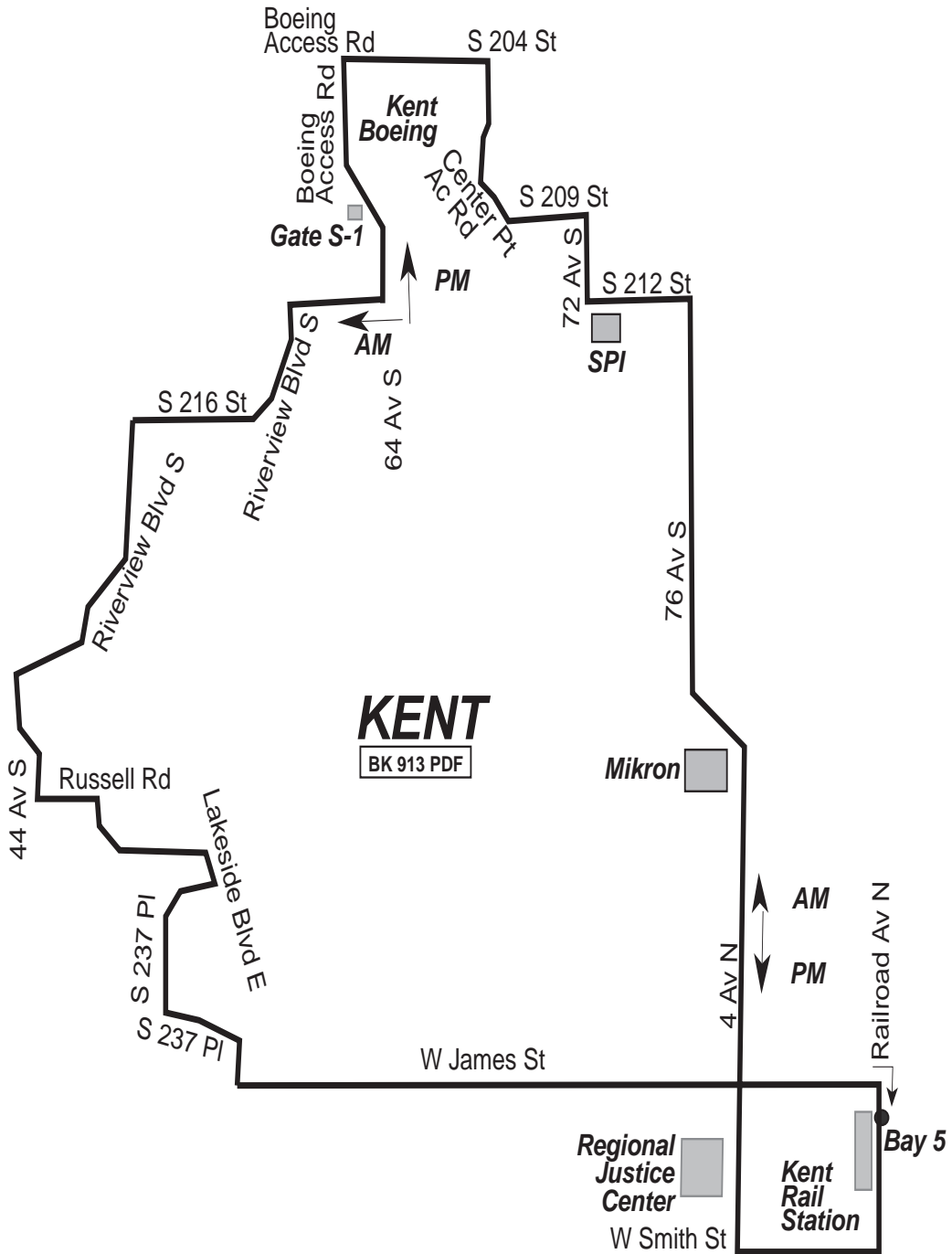


### COMFORT STATIONS:

- 24x7, Circle K Gas, 17624 SE 272nd St**
- Chevron Gas, 1551 McHugh Av**
- Enumclaw Pool, 420 Semanski St S**

Rt	From:	To:	FRONT/SIDE Dest. Rt# Disp.	FRONT "Via" Disp.	F/S DASH CODE	TRAN
912	168SE272 GRFN/WLLS	SMSK/456	912 Enumclaw	Blk Diamnd	— 06F2	
	SMSK/456	168SE272 GRFN/WLLS	912 Covington	Blk Diamnd	— 06DD	
<b>METRO BASE</b>						
	ANY TERM	SO BASE	—	South Base	—	04D9

# SUBCONTRACTED SERVICE RT. 913

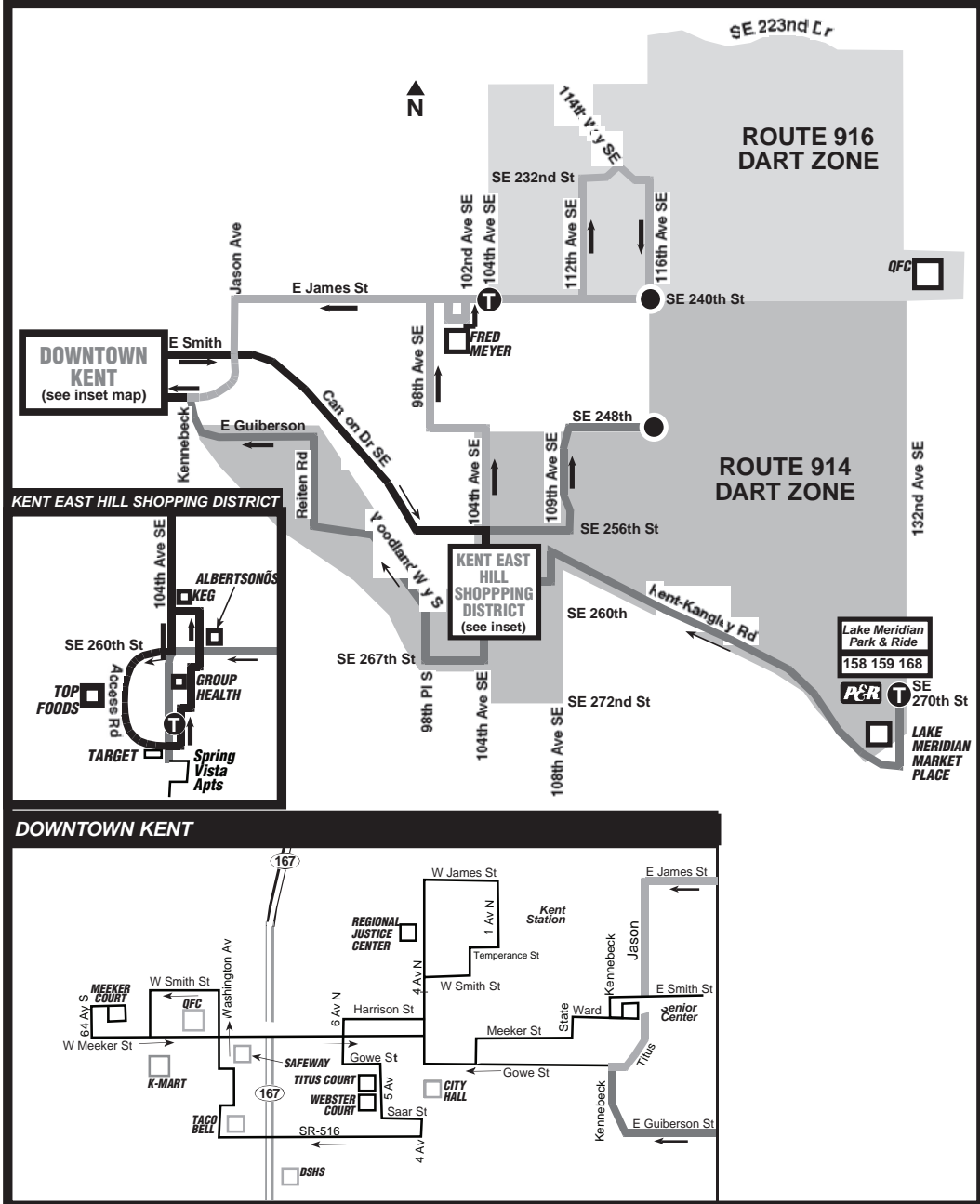


ROUTES  
600-981

# RT. 914/916 SUBCONTRACTED SERVICE

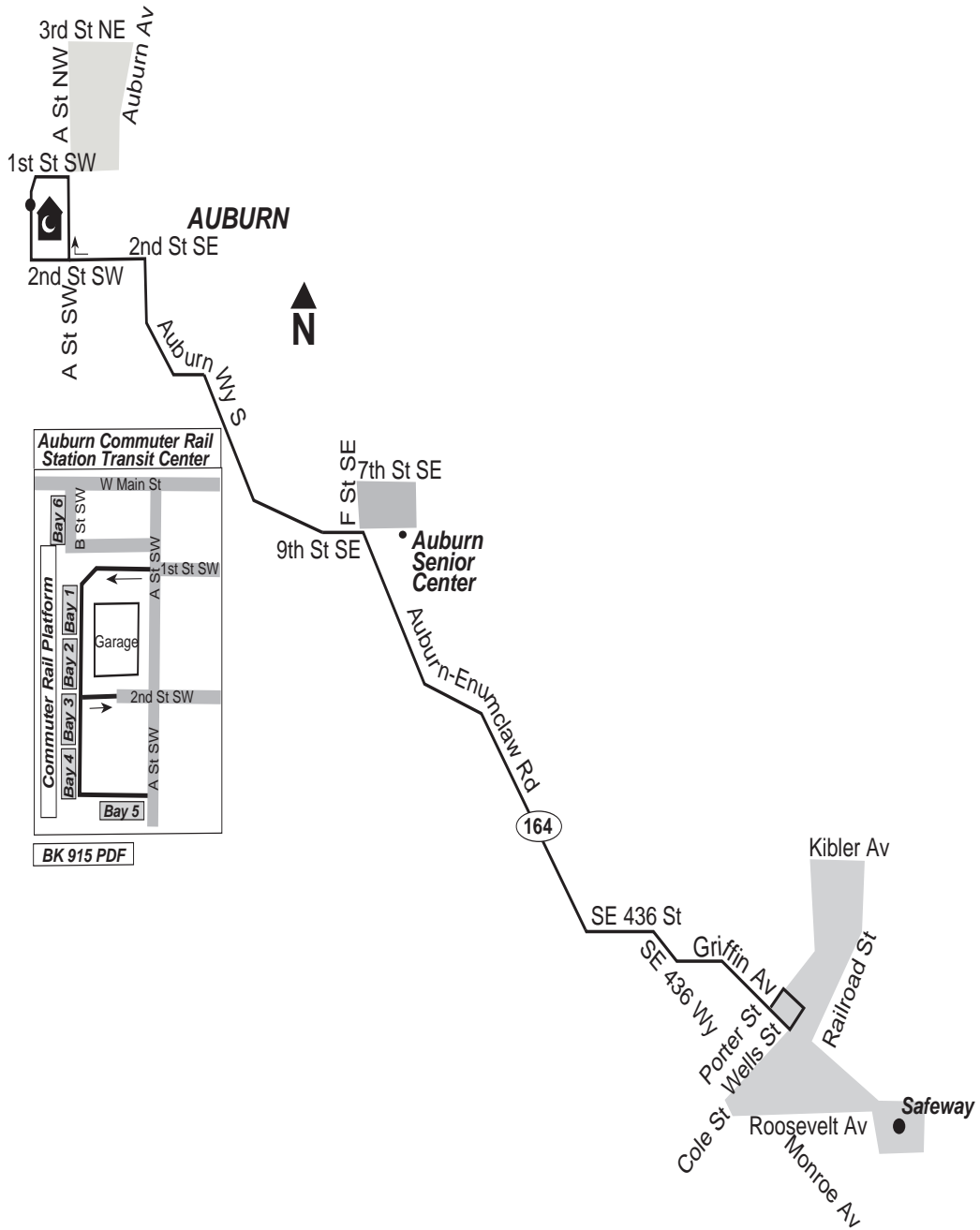
## Kent Shopper Shuttle

Routes 914, 916





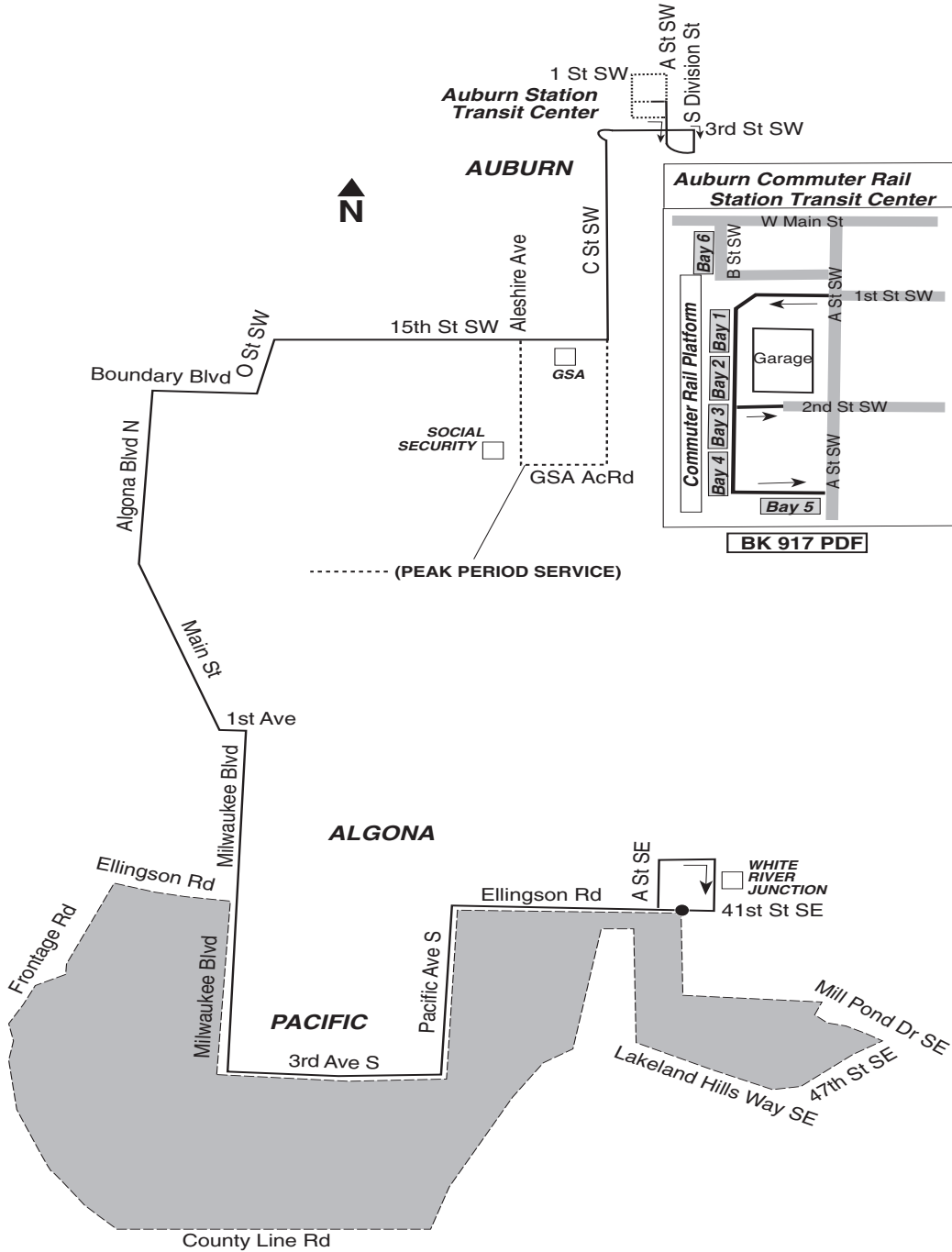
# SUBCONTRACTED SERVICE RT. 915



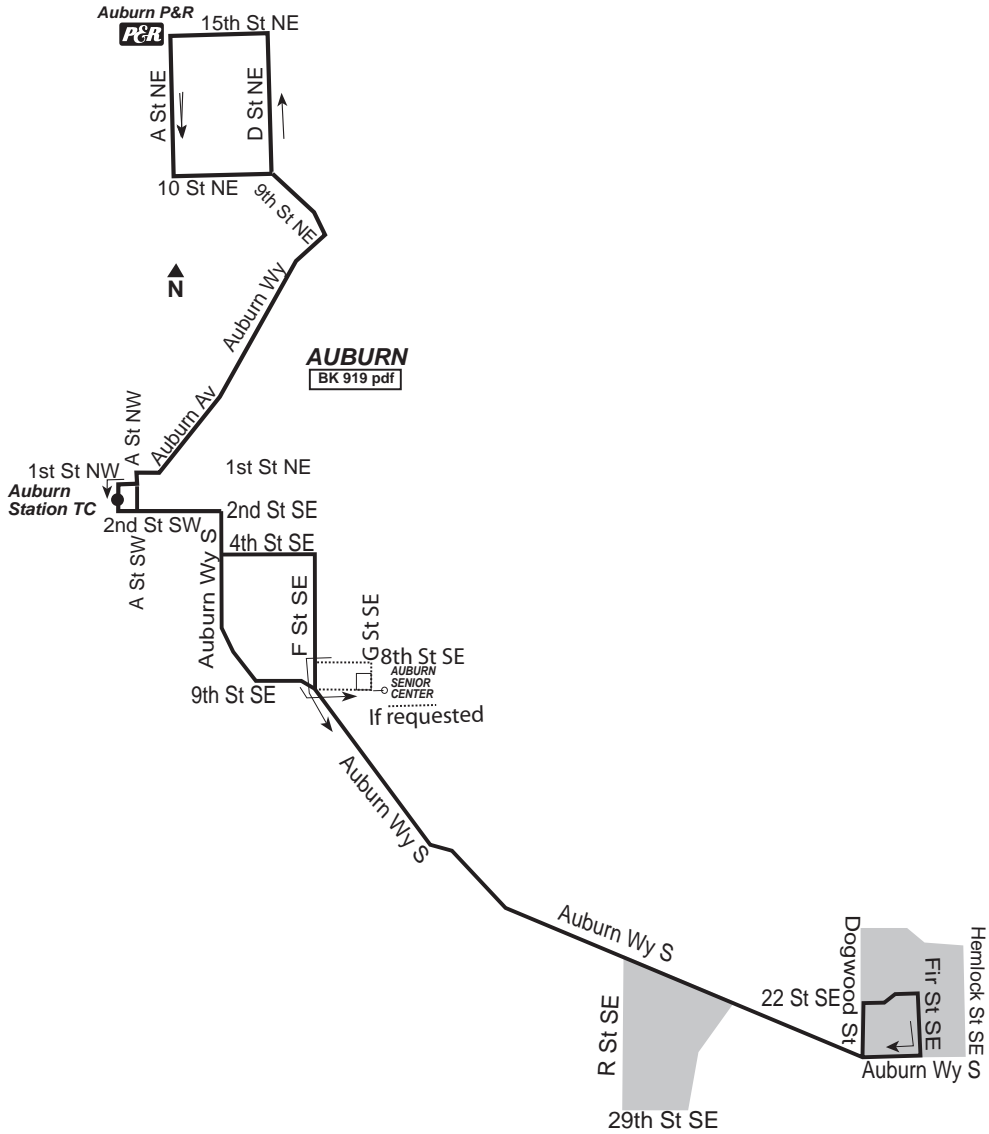
**ROUTES**  
600-981

BK 915 PDF

# RT. 917 SUBCONTRACTED SERVICE

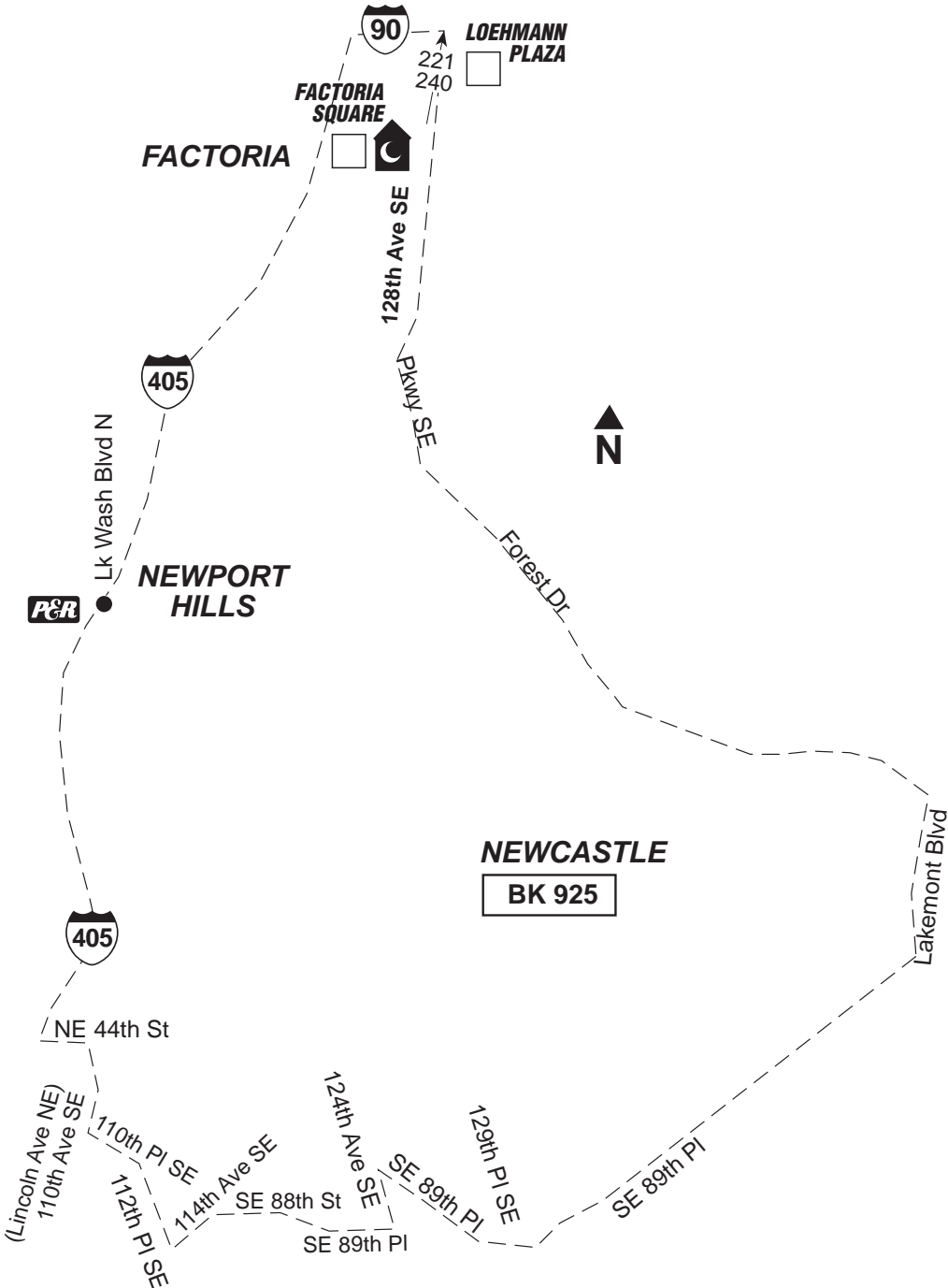


# SUBCONTRACTED SERVICE RT. 919

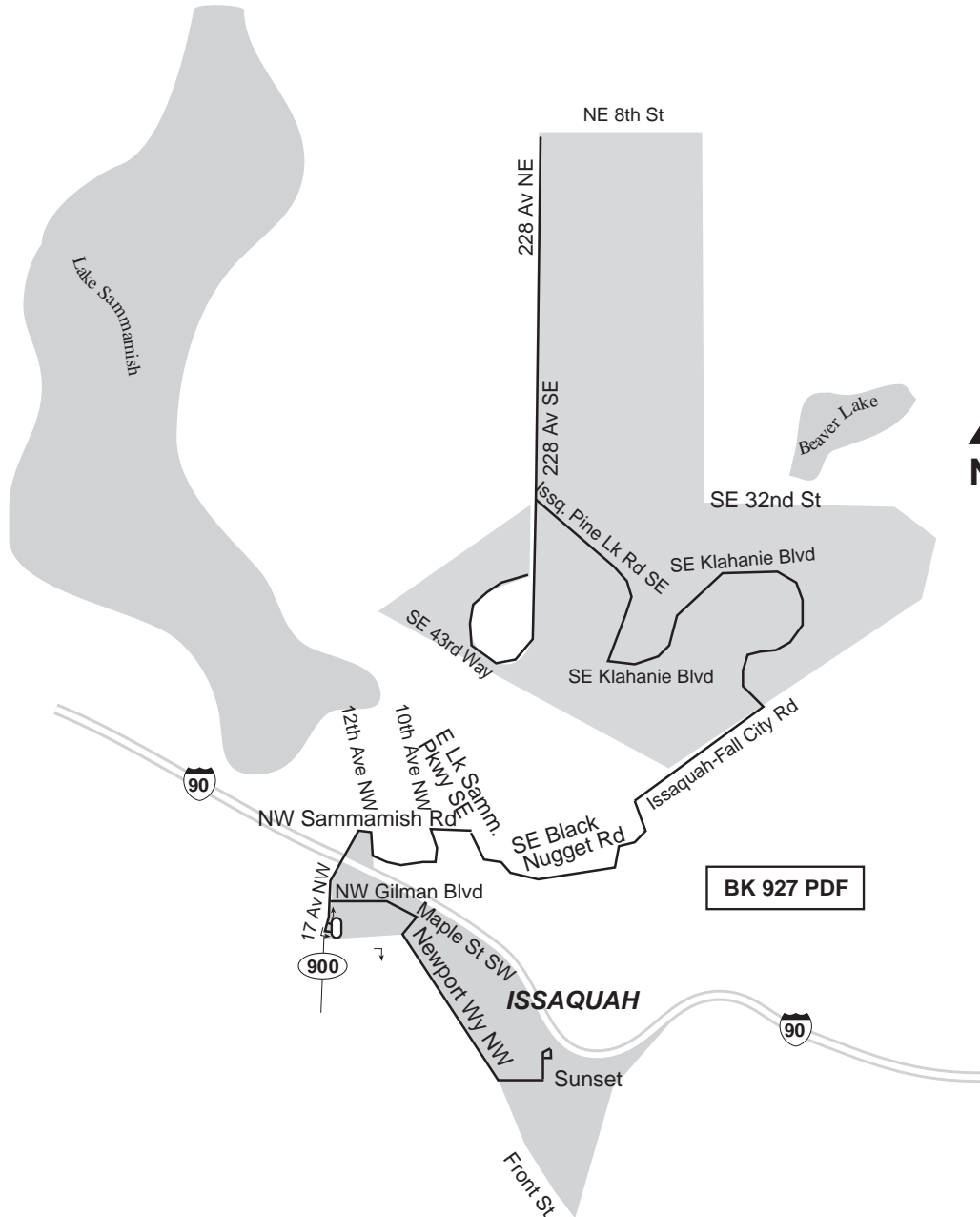


**ROUTES**  
600-981

# RT. 925 SUBCONTRACTED SERVICE



# SUBCONTRACTED SERVICE RT. 927



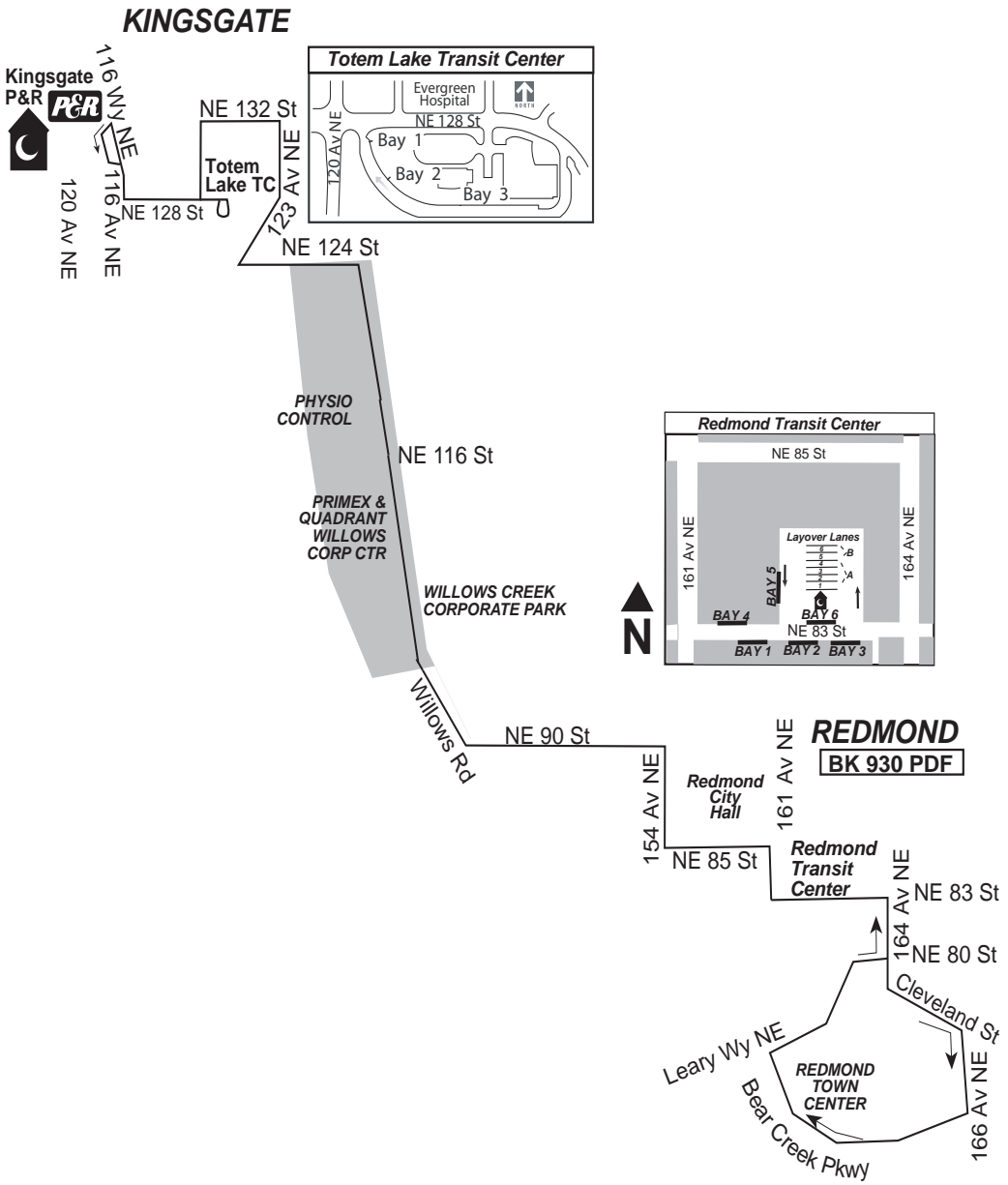
**RT. 927**  
600-981



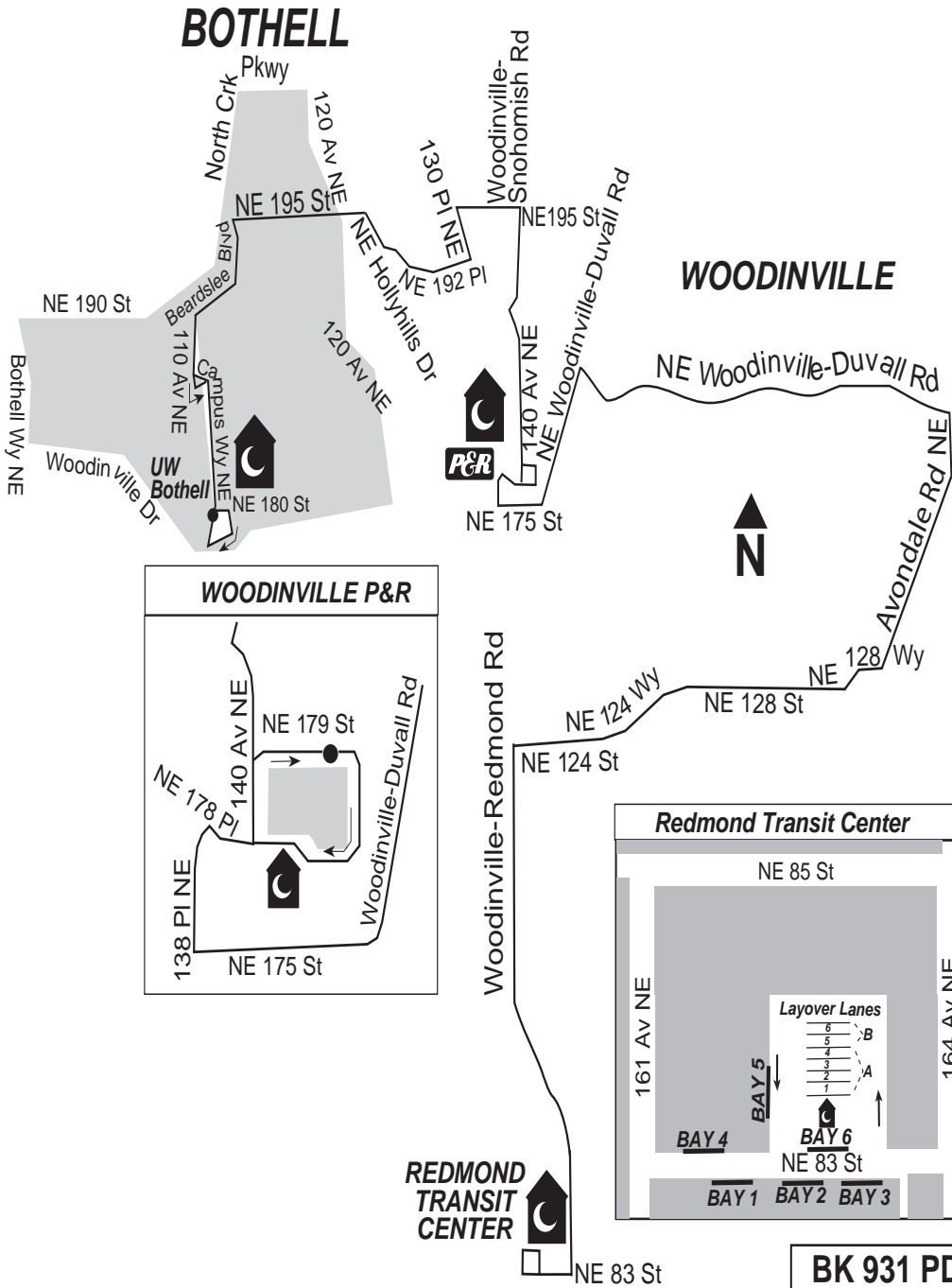
**BK 927 PDF**

# RT. 930 SUBCONTRACTED SERVICE

## Dial-A-Ride Area



# SUBCONTRACTED SERVICE RT. 931

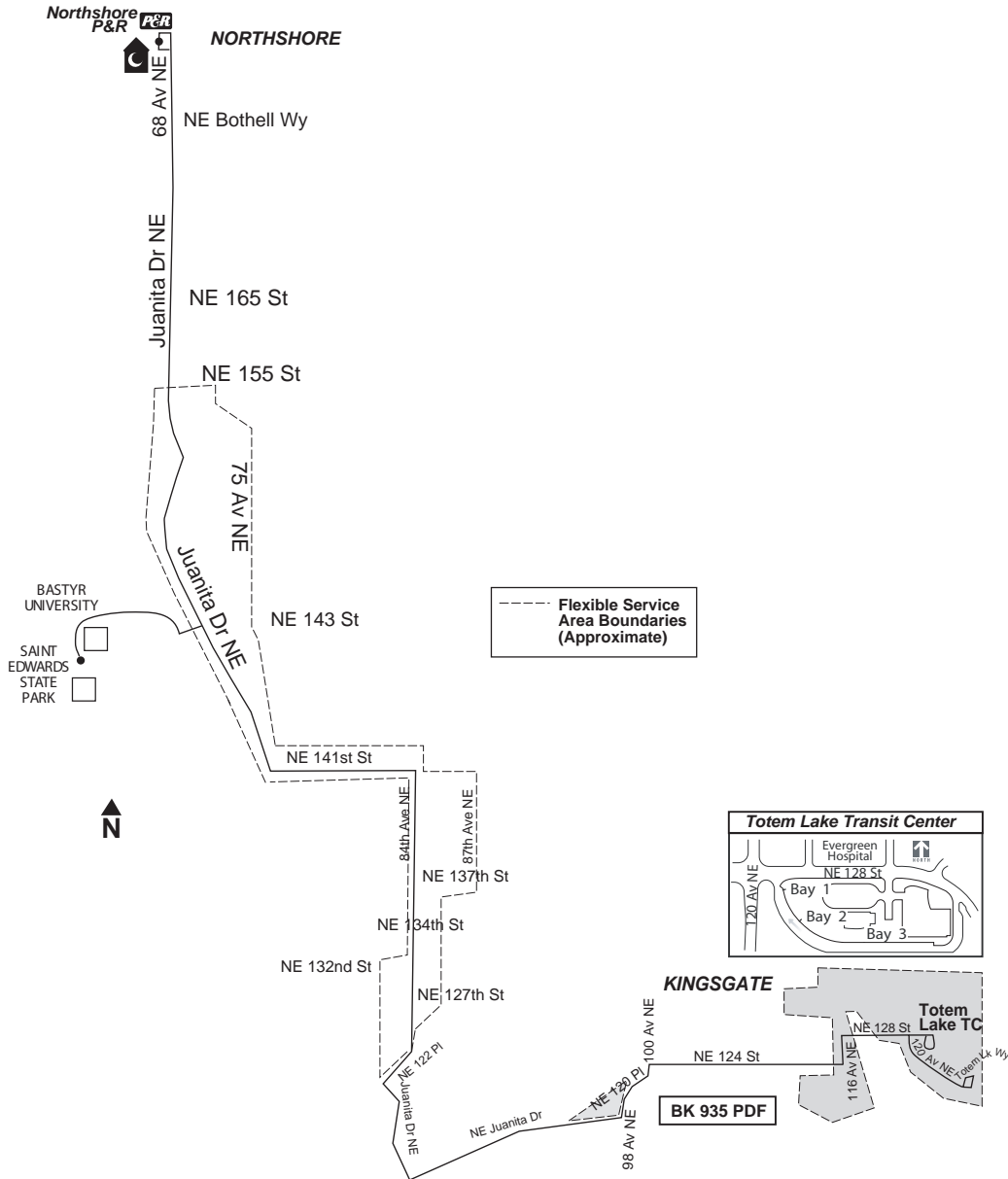


**ROUTES  
600-981**

**BK 931 PDF**

# RT. 935 SUBCONTRACTED SERVICE

## Dial-A-Ride Area





**ROUTE 952 NORTHBOUND**

**TO: Boeing Everett**

**FROM: Auburn P&R**

- ◆ 15 St NE
- C** 15 St NW
- R** entr N/B SR-167
- C** SR-167
- R** "SR-516/Willis St/Des Moines" exit
- C** Willis St exit
- R** Willis St
- L** 4 Av S
- C** 4 Av N
- R** W Smith St
- L** Railroad Av N
- L** Kent Station Transit Center bus loop
- 2** Bay 3
- C** bus loop
- R** Railroad Av N
- L** E Pioneer St
- L** Central Av N
- C** 84 Av S
- R** entr N/B SR-167
- R** "I-405North/Bellevue" exit
- C** N/B I-405
- R** "NE 30 St" Exit (#6)
- 2** Kennydale Frwy Stop
- C** entr N/B I-405
- C** I-405
- R** "112 Av SE" Exit (#9)
- 2** Newport Hills Frwy stop
- C** entr N/B I-405
- C** I-405
- R** "SE 8 St" Exit(#12)
- 2** freeway stop
- C** ent N/B I-405
- C** I-405
- R** "NE 70 PI" Exit (#17)
- C** "Transit Only" lane to NE 70 PI Freeway Stop
- C** entr N/B I-405
- C** I-405 (move left to HOV lane)

- L** "NE 128 St" transit exit
- 2** NE 128 St freeway stop
- C** entr N/B I-405 HOV lane
- C** N/B HOV lane (move to right lane)
- R** "NE 160 St" Exit (#22)
- 2** NE 160 St frwy stop
- C** entr N/B I-405
- C** I-405
- C** entr N/B I-5

**When scheduled thru Ash Way P&R**

- C** N/B I-5 (stay in exit lane)
- C** 164 St SW (Exit #183)
- L** 164 St SW
- R** Ash Wy
- R** 3rd entr Ash Way P&R (Bus-only)
- C** thru P&R
- 2** Bay 3 (allow for transfer from ST 511)
- C** P&R to exit
- L** Ash Wy
- L** 164 St SW
- R** entr N/B I-5 "North/Vancouver BC"

- C** N/B I-5
- R** "128 St SW/SR-96" Exit (#186)
- L** 128 St SW
- C** Airport Rd
- L** 94 St SW (first signal past 100 St SW)
- C** Boeing Acc. Rd
- L** N-S rdwy(1/4 mile past crosswalk;follow pathfinder)
- 2** zone w/shelter
- C** N-S rdwy
- R** Kasch Park Rd (no st sign; follow pathfinder)
- L** Airport Rd

- C** entr W/B SR-526 "Mukilteo"
- R** "Receiving" rdwy (keep right)
- R** "Gate E-72" (follow pathfinder;keep left)
- C** Bus Only loop to the left
- C** to Bus Stop
- C** entr "Receiving" rdwy; keep right
- R** perimeter rdwy
- C** 1.5 mi. past lot N-2, Gate E80
- R** BCA Supplier Management/Visitor Parking" rdwy (follow pathfinder)
- S** Gate E-77

**N/B Stops**

- Auburn P&R
- Kent Commuter Rail Station (Bay 3)
- I-405/NE 30 St (Kennydale Frwy Station)
- I-405/112 Av SE (Newport Hills Frwy Station)
- 114 Av SE/SE 8 St (Wilburton P&R)
- I-405/NE 70 PI (NE 70 PI Frwy Station)
- I-405/NE 128 St (NE 128 St Frwy Stop)
- I-405/NE 160 St (NE 160 St Frwy Station)
- Airport Rd/100 St SW (Bomarc)
- 94 St SW/29 Av W (Bomarc)
- 94 St SW/Perimeter Rd
- Lot S-2/Gate E-69
- Gate E-72 (formaly Tour Ctr Rd)
- Perimeter Rd/Lot N-3 Gate E-84
- Perimeter Rd/Gate E-80
- Lot E Rd/Lot N-8
- Lot E Road/Gate E-77
- Lot "E" Rd/Lot N-8
- Lot "E" Rd/Lot E-77

**ROUTES  
600-981**

# RT. 952 (Rev.2/3/12)

Major Chg: 2/02  
Minor Chg: 2/08, 2/07, 6/06, 6/05

## ROUTE 952 SOUTHBOUND

**TO:**  
**Auburn P&R**  
**FROM:**  
**McCullum P&R**  
**(128 St SE/Dumas Rd)**

- ◆ Layover zone
- L Park Rd
- L Dumas Rd
- L 132 St SE
- C 128 St SE
- C 128 St SW
- C Airport Rd
- L 94 St SW (first signal past 100 St SW)
- C Boeing Acc. Rd
- L N-S rdwy(1/4 mile past crosswalk;follow pathfinder)
- 2 zone w/shelter
- C N-S rdwy
- R Kasch Park Rd (no st sign; follow pathfinder)
- L Airport Rd
- C entr W/B SR-526 "Mukilteo"
- R "Receiving" rdwy (keep right)
- R "Gate E-72" (follow pathfinder;keep left)
- C Bus Only loop to the left
- C to Bus Stop
- C entr "Receiving" rdwy; keep right
- R perimeter rdwy
- C 1.5 mi. past lot N-2, Gate E80
- R BCA Supplier Management/Visitor Parking" rdwy (follow pathfinder)
- C under bridge thru stop sign
- 2 Gate E-77 stop
- L unnamed traffic signal

- C entr Seaway Blvd
- C entr E/B SR-526 "Everett"
- C SR-526
- R entr S/B I-5 "Seattle"
- C I-5

### When scheduled thru Ash Way P&R

- R "164 St SW" Exit #183
- R 164 St SW
- R Ash Wy
- R 3rd entr Ash Way P&R (Bus-only)
- C thru P&R
- 2 Bay 3 (allow for transfer from ST 511)
- C thru P&R to exit
- L Ash Wy
- L 164 St SW
- R entr S/B I-5 "Seattle"

- C S/B I-5
- R "I-405 South/Bellevue/Renton" Exit (#182)
- C I-405
- R "NE 160 St" Exit (#22)
- 2 NE 160 St frwy stop
- C entr S/B I-405
- C S/B I-405 (move left to HOV lane)
- L "NE 128 St" transit exit
- 2 NE 128 St freeway stop
- C S/B I-405 HOV lane (move right to regular lanes)
- R Transit Only lane (just south of

- "NE 70 PI" Exit #17)
- 2 NE 70 PI Freeway stop
- C entr S/B I-405
- C I-405
- R "SE 8 St" Exit (#12)
- 2 Freeway stop
- C entr S/B I-405
- C I-405
- R "112 Av SE" Exit (#9)
- 2 Newport Hills Frwy stop
- C entr S/B I-405
- C I-405
- R "NE 30 St" Exit (#6)
- 2 Kennydale Frwy Stop

### When scheduled to I-405/N 30 St Kennydale Frwy Sta.)

- S
- C entr S/B I-405
- C I-405
- R "SR-167 So/Kent/Auburn" Exit(#2)
- C SR-167
- R "84 Av S/ Central Av N" exit
- L 84 Av S
- C Central Av N
- R E Pioneer St
- L Railroad Av N
- 2 Kent Station Transit Center Bay 9
- C Railroad Av N
- R W Smith St
- L 4 Av N
- C 4 Av S

- R Willis St
- L entr S/B SR-167
- C SR-167
- R "15 St NW" exit
- L 15 St NW
- L A St NE
- R entr Auburn P&R
- S

### S/B Stops

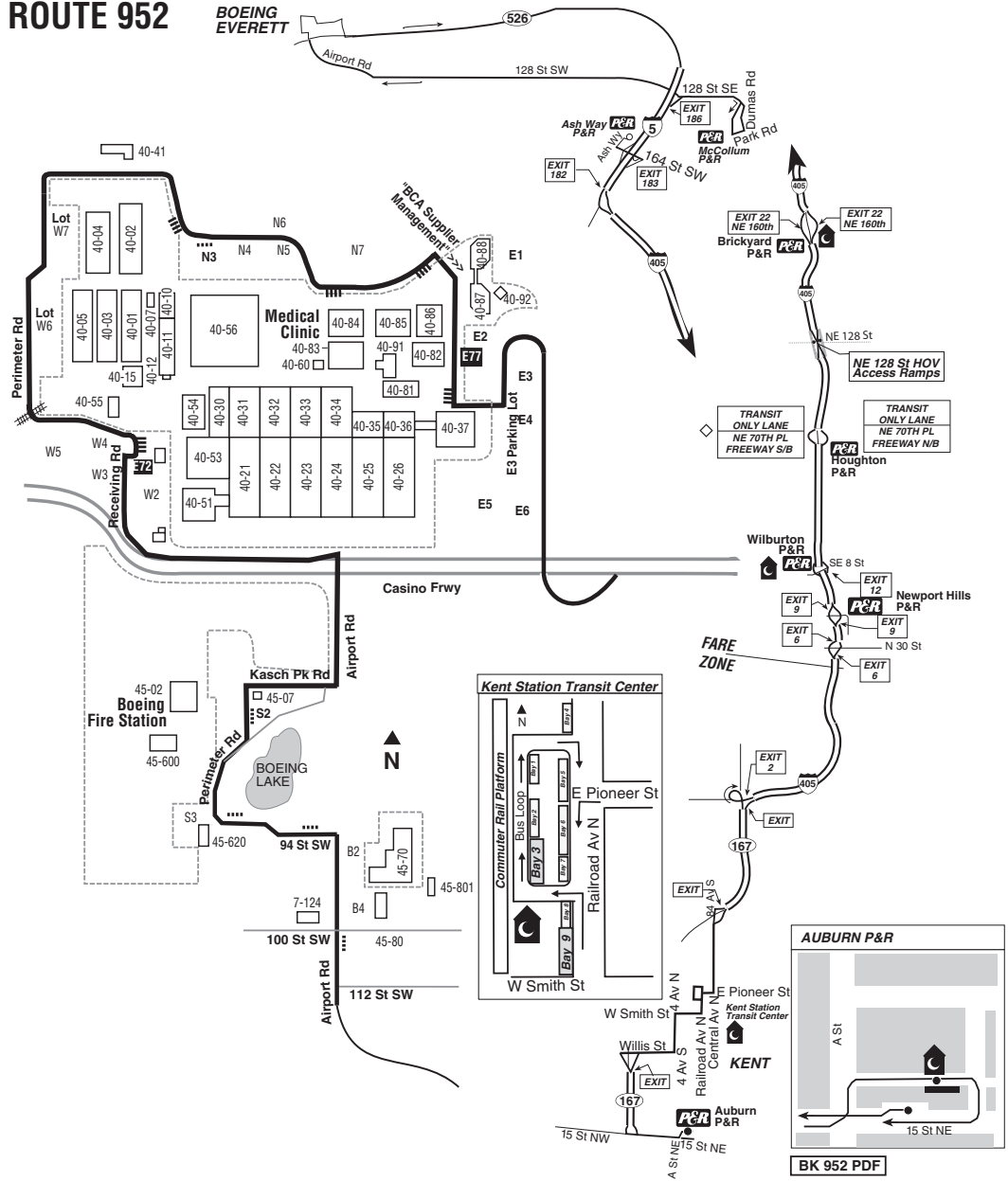
- Airport Rd/100 St SW (Bomarc)
- 94 St SW/29 Av W (Bomarc)
- 94 St SW/Perimeter Rd
- Lot S-2/Gate E-69
- Gate E-72 (formaly Tour Ctr Rd)
- Perimeter Rd/Lot N-3 Gate E-84
- Perimeter Rd/Gate E-80
- Lot E Rd/Lot N-8
- Lot E Road/Gate E-77
- Lot "E" Rd/Lot N-8
- Lot "E" Rd/Lot E-77
- I-405/NE 160 St/Frwy Station stop (Brickyard)
- I-405/NE 128 St (NE 128 St Frwy stop)
- I-405/NE 70 PI Frwy Station stop (Houghton)
- I-405/SE 8 St Frwy Station stop (Wilburton)
- I-405/112 Av SE Frwy Station stop (Newport)
- I-405/NE 30 St Frwy Station stop (Kennedale)
- Kent Commuter Rail Station (Bay 9)
- Auburn P&R

		FRONT/SIDE	FRONT		
		Dest.	"Via"	F/S	TRAN
Rt	From: To:	Rt# Disp.	Disp.	DASH CODE	
952	AUB P&R BOE/EVRTT	952 Everett	I-405 Exp	#978	06BC
	MCCLM P&R AUB P&R	952 Auburn	I-405 Exp	Exp	0478
	I-405/N30	952 Kennydale	I-405 Exp	Exp	0469
<b>*METRO BASE*</b>					
	ANY TERM	SO BASE	— South Base	—	04D9
<b>*DASH SIGN Instructions*</b>					
#978 — Display Dash sign #978 — "To Everett Boeing"					

Major Chg: 2/02  
 Minor Chg: 2/08, 2/07, 6/06, 6/05

(Rev.2/3/12) **RT. 952**

**ROUTE 952**



**ROUTES  
600-981**

**COMFORT STATIONS:**  
 24x7, P&R - Wilburton, 720 114th Ave SE  
 Kent Station Transit Center, 301 Railroad Av N  
 24x7, P&R - Auburn, 101 15 St NE

**BK 952 PDF**

# RT. 980 (New 9/11)

Major Chg: New 6/11  
Minor Chg: None

## ROUTE 980

**TO: 1 Av NE/NE 140 St**  
**FROM: MLK Jr Wy E/  
E Alder St**  
**(Powell Barnett Pk)**

- ◆ MLK Jr. Wy E (fs E Alder St)
- C** MLK Jr Wy
- L** E Madison St
- R** E John St
- R** 23 Av E
- C** Turner Wy E
- C** 24 Av E
- C** E Montlake Pl E
- C** Montlake Blvd E
- C** Montlake Blvd NE ("ONLY" thru lane)
- L** 25 Av NE
- C** 25 Av NE
- C** Ravenna Av NE
- C** entr Lake City Wy NE (N/B) just beyond NE 92 St)
- C** Lake City Wy
- L** 30 Av NE
- L** NE 125 St
- C** Roosevelt Wy NE
- C** NE 130 St
- R** 3 Av NE

### Slow Order

20 mph or less on 3 Av NE between NE 130 St & NE 135 St

- L** NE 135 St
- R** 1 Av NE
- 2** NE 140 St

**TO: MLK Jr Wy E/  
E Alder St**  
**FROM: 1 Av NE/  
NE 135 St**

- ◆ NE 135 St (wait for transfers from 986 & 982)
- R** 1 Av NE
- R** NE 145 St
- R** entr S/B I-5
- C** I-5
- R** "N 85 St/NE 80 St" Exit (#172)
- C** "NE 80 St" (stay in left lane)
- C** Corliss Wy N
- L** NE 80 St (move to right lane)
- R** Banner Wy NE
- C** NE 75 St
- R** 25 Av NE
- C** Montlake Blvd NE
- C** Montlake Blvd E
- C** E Montlake Pl E
- C** 24 Av E
- C** Turner Wy E
- C** 23 Av E
- L** E John St
- L** Madison St
- R** MLK Jr Wy E
- 2** E Alder St

## EXPRESS STOP INSTRUCTIONS

### Northbound (AM)

- MLK/(fs) E Alder St (Powell/Barnett Park)
- MLK/(ns) E Union St (Grocery Outlet Store)
- MLK/(ns) E John St
- E Madison St/(fs) MLK
- 23 Av E/ (fs) E Republican St
- 23 Av E/(fs) E Aloha St
- 24 Av E/(ns) E Boyer St
- 24 Av E/(ns) E McGraw St
- Montlake Pl E/(ns) E Roanoke St
- Montlake Blvd E/(ns) E Shelby St
- 25 Av NE/(fs) NE 55 St
- 25 Av NE/(fs) NE 65 St
- 25 Av NE/(ns) NE 80 St (University Prep)
- NE 135 St/(ns) 1 Av NE (Lakeside Middle)
- 1 Av NE/(fs) NE 140 St (Lakeside Upper)

### Southbound (PM)

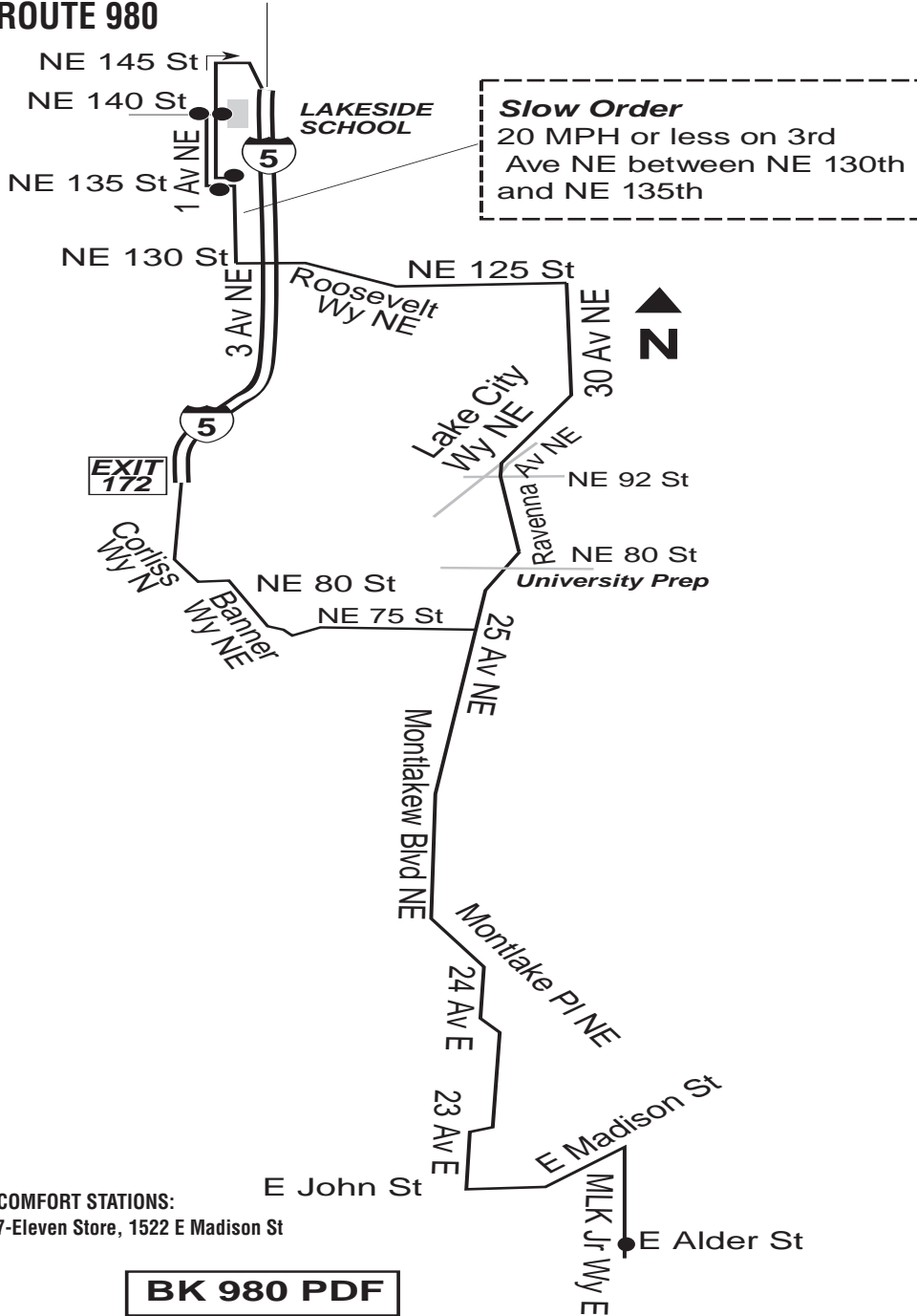
- NE 135 St/(ns) 1 Av NE (Lakeside Middle)
- 1 Av NE/(fs) NE 140 St (Lakeside Upper)
- 25 Av NE/(ns) NE 65 St (Gas Station)
- 25 Av NE/(fs) NE 55 St
- Montlake Blvd E/ E Lake Washington Blvd
- Montlake Pl E/(fs) E Roanoke St
- 24 Av E/(fs) E McGraw St
- 24 Av E/(fs) E Boyer St
- 23 Av E/(fs) E Aloha St
- 23 Av E/(fs) E Republican St
- E Madison St/(ns) 27 Av E
- MLK/(fs) E John St
- MLK/(fs) E Union St
- MLK/ (fs) E Alder St (Powell/Barnett Park)

Rt	From:	To:	FRONT/SIDE	FRONT	F/S	TRAN
			Dest. Rt# Disp.	"Via" Disp.		
980	MLK/ALDER	1NE140	980 HallerLk	Express	—	DA
			1NE135 MLK/ALDER	980 Central Dist	Express	—
<b>*METRO BASE*</b>						
	ANY TERM	CENT BASE	—	Central Base	—	— 04D3

Major Chg: New 6/11  
Minor Chg: None

(rev. 10/1/11) **RT. 980**

### ROUTE 980



**ROUTES**  
600-981

# RT. 981 (Rev.2/12)

Major Chg: 9/10  
Minor Chg: 6/11, 6/08, 2/08

## ROUTE 981

**TO: Houghton P&R**

**FROM:**

**1 Av NE/ NE 135 St**

- ◆ NE 135 St
- R 1 Av NE
- R NE 145 St
- R entr S/B I-5
- C I-5
- C "I-90 East/Airport Way/  
Dearborn" Exit (#164)
- C "I-90 East/Spokane"  
Exit
- C I-90
- R "77 Av SE" Exit (#7)
- L 77 Av SE
- R N Mercer Wy
- R 80 Av SE
- L entr E/B I-90 (Buses/  
Carpools)
- C HOV lane
- C HOV left lane ("Jct  
I-405/Bellevue Wy/  
Buses/Carpools/exit  
only")
- L "Bellevue Wy" exit
- C Bellevue Wy NE
- R Northup Wy
- L 108 Av NE
- L entr S Kirkland P&R
- C thru P&R (counter-  
clockwise loop)
- R 108 Av NE
- L Northup Wy
- L 116 Av NE
- 2 fs Houghton P&R exit  
rdwy Bay 1

## EXPRESS STOP INSTRUCTIONS

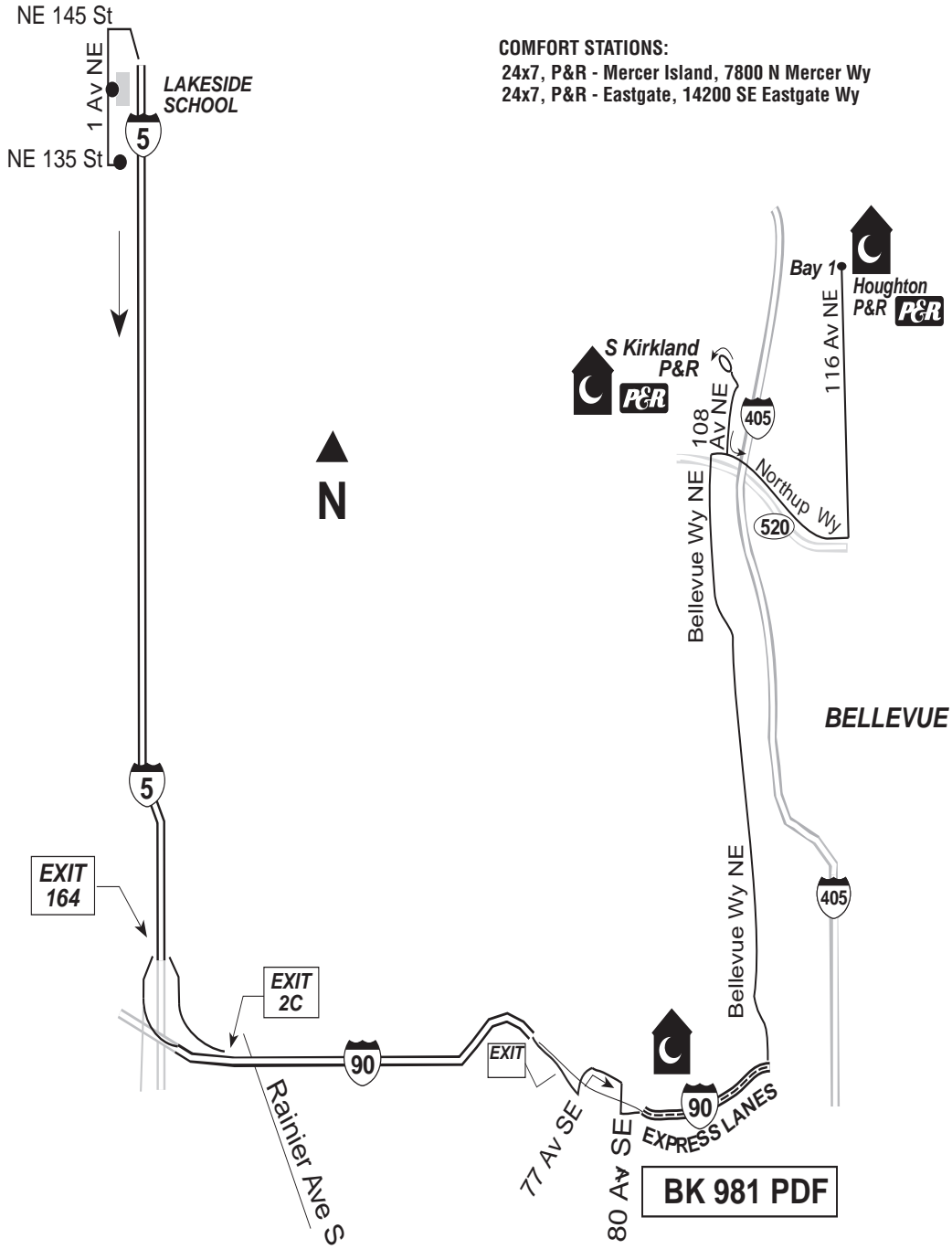
### Eastbound (PM only)

- 1 Av NEW 135 St (Lakeside Middle)
- 1 Av NEW 140 St (Lakeside Upper)
- 80 Av SEW Mercer Wy (Mercer Island P&R EB)
- S Bellevue P&R (NB Stop)
- Bellevue Wy NENE 10 St
- Bellevue Wy NENE 26 St
- S Kirkland P&R
- Houghton P&R Bay 1

Rt	From:	To:	FRONT/SIDE	FRONT	F/S	TRAN
			Dest.	"Via"		
	Rt#	Disp.	Disp.	DASH CODE		
981	1NE/135	HOUG P&R	981 Hough. P&R	EXPRESS	---	00D4
<b>*METRO BASE*</b>						
	ANY TERM	EAST BASE	— East Base	---	---	04D4

Major Chg: 9/10  
Minor Chg: 6/11, 6/08, 2/08

(Rev.6/11) **RT. 981**



**COMFORT STATIONS:**  
24x7, P&R - Mercer Island, 7800 N Mercer Wy  
24x7, P&R - Eastgate, 14200 SE Eastgate Wy

**ROUTES**  
600-981

# RT. 982 (rev.10/1/11)

Major Chg: New 9/04  
Minor Chg: None

## ROUTE 982

**TO:**  
**1 Av NE/NE 140 St**

**FROM:**  
**Bear Creek P&R**

- ◆ Bear Creek P&R (East rdwy)
- R** E-W rdwy
- R** Passenger pick-up
- L** 178 PI NE
- R** NE 76 St
- C** entr W/B SR-520
- C** SR-520
- R** "NE 40 St/NE 51 St" Exit
- C** collector-distributor
- R** "NE 40 St" Exit
- L** NE 40 St
- R** 156 Av NE
- R** entr Overlake TC
- C** thru OTC (Bay 4) counterclockwise loop
- L** 156 Av NE
- L** NE 40 St
- L** entry to W/B SR-520
- C** SR-520
- R** "Montlake Blvd" Exit
- C** Montlake Blvd E
- C** Montlake Blvd NE
- L** 25 Av NE
- 2** NE 80 St stop (University Prep)
- C** Ravenna Av NE
- C** entr Lake City Wy NE (N/B) (just beyond NE 92 St)
- C** Lake City Wy NE
- L** 30 Av NE
- L** NE 125 St
- C** Roosevelt Wy NE
- C** NE 130 St

- R** 3 Av NE
- Slow Order**  
20 mph or less on 3 Av NE between NE 130 St & NE 135 St
- L** NE 135 St
- R** 1 Av NE
- 2** NE 140 St Stop

**TO:**  
**Bear Creek P&R**

**FROM:**  
**25 Av NE/NE 80 St**

- ◆ 25 Av NE
- C** Ravenna Av NE
- C** Lake City Wy NE(N/B) (just beyond NE 92 St)
- L** 30 Av NE
- L** NE 125 St
- C** Roosevelt Wy NE
- C** NE 130 ST

- R** 3 Av NE
- Slow Order**  
20 mph or less on 3 Av NE between NE 130 St & NE 135 St

- L** NE 135 St
- 2** stop (transfer point for U-Prep students)
- R** 1Av NE
- R** NE 145 St
- R** entr S/B I-5
- C** I-5
- L** "SR-520 East/Bellevue/Kirkland" Exit (#168B)
- C** SR-520
- R** "NE 40 St/NE 51St" Exit
- 2** E/B SR-520/NE 40 St Freeway Station
- C** across NE 40 ST
- C** collector-distributor
- C** SR-520
- C** Avondale Rd NE
- R** NE Union Hill Rd
- R** 178 PI NE
- L** entr Bear Creek P&R
- C** thru P&R (counterclockwise)
- 2** stop

### EXPRESS STOP INSTRUCTIONS

#### Westbound (AM)

- Bear Creek P&R
- Overlake Transit Center Bay 4
- SR 520 WB\92 Av NE (Yarrow Pt Frwy Station)
- Evergreen Pt Frwy Station WB
- Montlake Blvd E\ Shelby St
- 25 Av NE\NE 80 St (University Prep)
- 1 Av NENE 135 St (Lakeside Middle)
- 1 Av NEW 140 St (Lakeside Upper)

#### Eastbound (PM)

- 25 Av Ne\Ne 80 St (University Prep)
- 15 Av Ne\Ne 125 St
- 1 Av Ne\Ne 135 St (Lakeside Middle)
- 1 Av NEW 140 St (Lakeside Upper)
- Montlake Frwy Station
- Evergreen Pt Frwy Station E\B
- SR 520EB\92 Av NE (Yarrow Pt Frwy Station)
- SR-520\NE 40 St E\B Frwy Station (Overlake TC)
- Bear Creek PR

		FRONT/SIDE	FRONT		
Rt	From: To:	Dest. Rt# Disp.	"Via" Disp.	F/S	TRAN DASH CODE
982	BEAR CRKPR1NE140	982 HallerLk	Express	---	02E5
	25NE80 BEAR CRKPR	982 Bear Crk P&R	Express	---	02E3
<b>*METRO BASE*</b>					
	ANY TERM	EAST BASE	— East Base	---	04D4



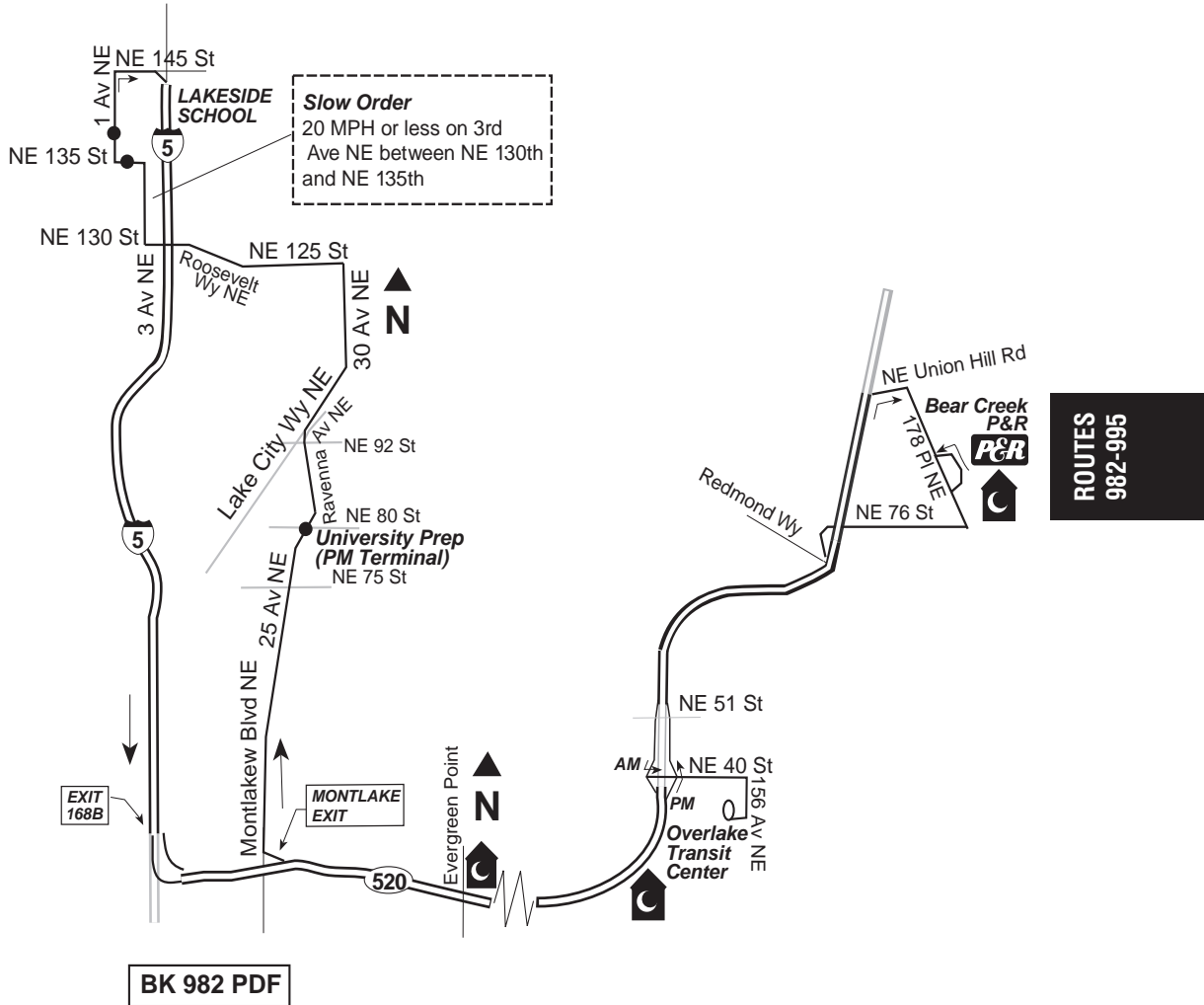
Major Chg: New 9/04  
Minor Chg: None

(New 9/23/06) **RT. 982**

## ROUTE 982

### COMFORT STATIONS:

24x7, 7-Eleven Store, 12355 15 Av NE  
24x7, Overlake TC, NE 40th St & 156th Av NE  
24x7, P&R - Bear Creek, 7760 178th PI NE



# RT. 983 (Rev.2/12)

Major Chg: New 9/10  
Minor Chg: 6/11

**TO:**  
**1 Av NE/ NE 140 St**  
**(Lakeside School)**

**FROM:**  
**Issaquah Transit**  
**Center**

- ◆ layover
- C** bus loop
- 2** Bay 3
- C** 17 Av NW exit (SR-900)
- R** 17 Av NW (Renton-Issaquah Rd SE/SR-900)
- R** entr W/B I-90
- C** I-90 (merge left to HOV lane)
- C** HOV lane
- C** W/B I-90 (merge right after I-405 off-ramps)
- C** W/B I-90 rdwy
- R** "Bellevue Wy" exit (#9)
- R** entr S. Bellevue P&R
- C** thru P&R
- L** Bellevue Wy SE
- L** entr W/B I-90 HOV lane (bus/carpool)
- C** I-90 Express lane (Stay in reg I-90 rdwy – **do not enter center express lanes**)
- L** "80 Av SE" Exit ("Buses/Carpools")
- R** 80 Av SE
- L** N Mercer Wy
- C** entr W/B I-90
- C** I-90
- R** "I-5 Vancouver" Exit (#2C)
- C** I-5
- R** "Lake City Wy/NE/Bothell" Exit (#171)
- C** Lake City Wy NE
- R** NE 80 St
- R** 15 Av NE
- L** NE 75 St
- L** 25 Av NE
- C** Ravenna Av NE
- C** entr Lk City Wy NE (N/B); just beyond NE 92 St
- L** Lk City Wy NE
- L** 30 Av NE
- L** NE 125 St
- C** Roosevelt Wy NE
- C** NE 130 St
- R** 3 Av NE

---

## EXPRESS STOP INSTRUCTIONS

### Westbound (AM only)

- Issaquah TC Bay 3
- S Bellevue P&R (S/B Bus Stop)
- Mercer Island P&R WB (80 Av SEW Mercer Wy)
- 25 Av NENE 80 St (University Prep)
- 1 Av NENE 135 St (Lakeside Middle)
- 1 Av NEW 140 St (Lakeside Upper)

---

### Slow Order

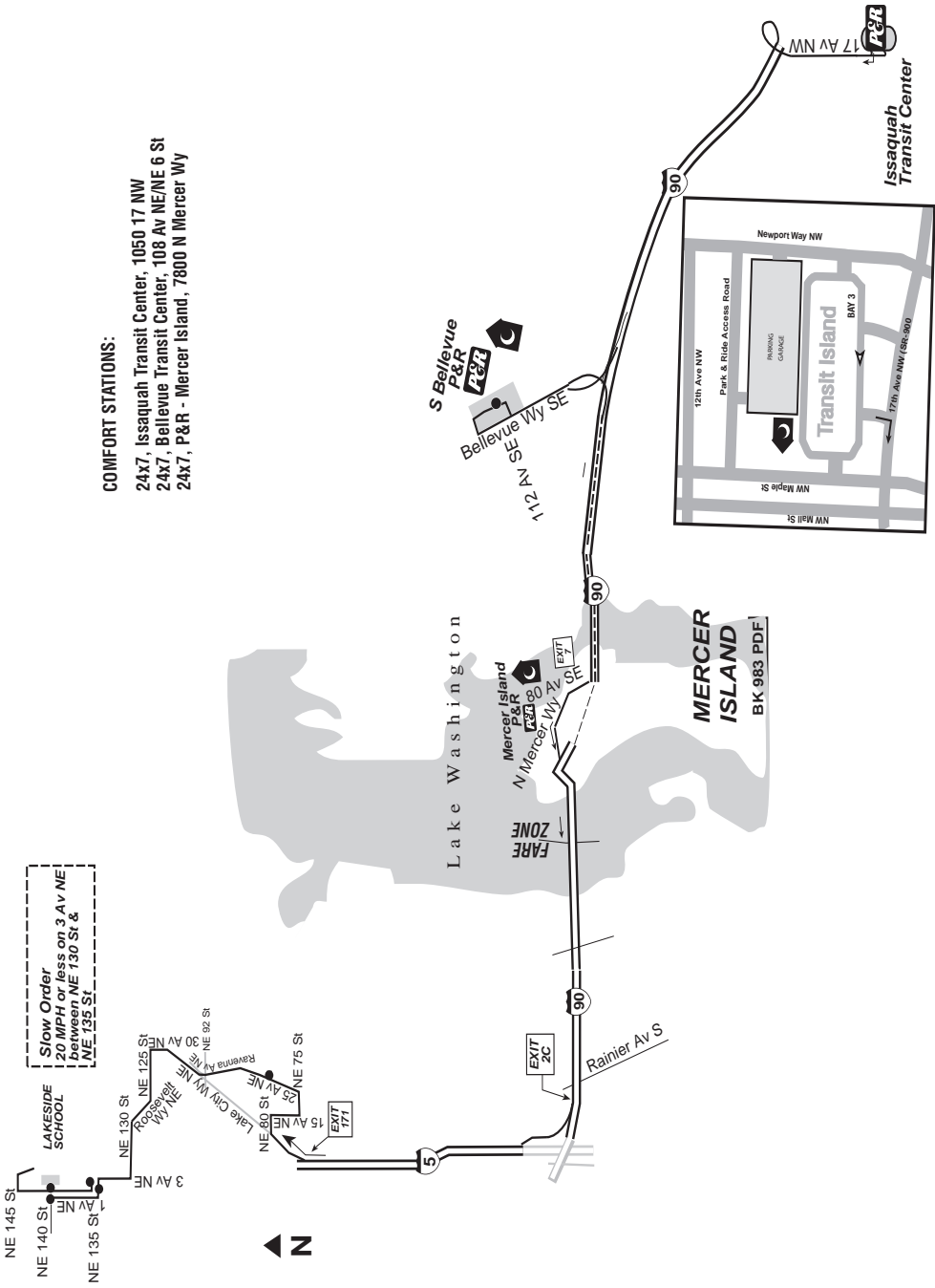
20 mph or less on 3rd Av NE between NE 130 St & NE 135 St

- L** NE 135 St
- R** 1 Av NE
- 2** NE 140 St stop

Rt	From:	To:	FRONT/SIDE	FRONT	F/S	TRAN
			Dest.	"Via"		
983	ISSA TC	1NE/140	983 Haller Lk	Express	---	0038
<b>*METRO BASE*</b>						
	ANY TERM	EAST BASE	— East Base	---	---	04D4

Major Chg: New 9/10  
 Minor Chg: 6/11

(Rev.6/11) **RT. 983**



**COMFORT STATIONS:**

- 24x7, Issaquah Transit Center, 1050 17 NW
- 24x7, Bellevue Transit Center, 108 Av NE/NE 6 St
- 24x7, P&R - Mercer Island, 7800 N Mercer Wy

**ROUTES**  
**982-995**

# RT. 984 (Rev.9/11)

Major Chg: 9/09, 9/06  
Minor Chg: 9/10

## ROUTE 984

PM ONLY

TO:

5 Av S/S Jackson St  
(Int'l District Station)

FROM:

1 Av NE/NE 135 St

- ◆ NE 135 St
- R 1 Av NE
- R NE 145 St
- R 15 Av NE
- R Pinehurst Wy NE
- L Roosevelt Wy NE
- C Roosevelt Wy NE
- C Eastlake Av NE
- C Eastlake Av E
- L Harvard Av E
- L E Roanoke St
- C Delmar Dr E
- C E Lynn St
- R Boyer Av E
- R 24 Av E
- C Turner Wy E
- C 23 Av E
- L E John St
- L E Madison St
- R M.L.King Jr Wy SE
- R S Jackson St
- L 5 Av S
- S Int'l District Station  
(5 Av S/S Jackson St)

## EXPRESS STOP INSTRUCTIONS (After School Activity Bus)

### Southbound (PM)

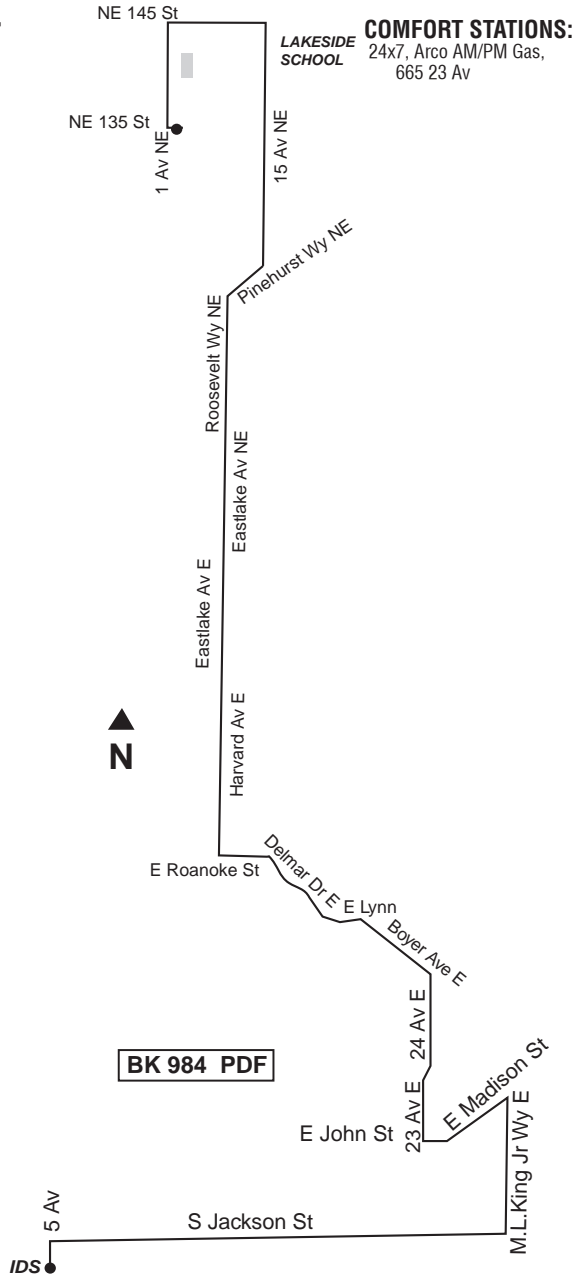
- 1 Av NE/NE 135 St  
(Lakeside Middle School)
- 1 Av NE/NE 140 St  
(Lakeside Upper School)
- Roosevelt Wy NE/  
NE 75 St
- Roosevelt Wy NE/  
NE 64 St
- Roosevelt Wy NE/(ns)  
NE 45 St
- E Roanoke St/10 Av E
- Boyer Av E/E 15 St
- 24 Av E/Boyer Av E
- 23 Av E/E Aloha St
- E Madison St/26 Av E
- MLK Jr Wy/E John St
- MLK Jr Wy/E Pine St
- MLK Jr Wy/E Alder St
- S Jackson St/23 Av S
- S Jackson St/19 Av S
- 5 Av S/S Jackson St  
(IDS Entrance)

		FRONT/SIDE	FRONT		
		Dest.	"Via"	F/S	TRAN
Rt	From: To:	Rt# Disp.	Disp.	DASH CODE	
984	1NE135 5S/JAX	984 Seattle	Express	—	0467
<b>*METRO BASE*</b>					
	ANY TERM CENT	—	Central Base	—	04D3

Major Chg: 9/09, 9/06  
Minor Chg: 9/10

(Rev.9/11) **RT. 984**

### ROUTE 984



**ROUTES  
982-995**

# RT. 986 (Rev.6/11)

Major Chg: 9/03  
Minor Chg: 6/09, 2/04

## ROUTE 986

**TO: 116 Av NE/  
Houghton P&R**

**FROM:  
25 Av NE/NE 80 St**

- ◆ 25 Av NE
- C** Ravenna Av NE
- C** Lake City Wy NE(N/B)  
(just beyond NE 92 St)
- L** 30 Av NE
- L** NE 125 St
- C** Roosevelt Wy NE
- C** NE 130 ST
- R** 3 Av NE

### Slow Order

20 mph or less on 3 Av  
NE between NE 130 St  
and NE 135 St

- L** NE 135 St
- 2** stop (transfer point for  
U-Prep students)
- R** 1 Av NE
- 2** NE 140 St stop
- R** NE 145 St
- R** entr S/B I-5
- C** I-5
- L** "SR-520 East/  
Bellevue/Kirkland" Exit  
(#168B)
- C** SR-520
- R** "Lake Washington  
Blvd NE" Exit
- C** Lk Washington Blvd NE
- R** Northup Wy
- L** 108 Av NE
- L** entr S Kirkland P&R
- C** thru P&R (counter-  
clockwise loop)
- R** 108 Av NE
- L** Northup Wy
- L** 116 Av NE
- 2** fs Houghton P&R  
exit rdwy Bay 1

**TO:  
1 Av NE/NE 140 St**

**FROM:  
116 Av NE/  
Houghton P&R  
layover**

- ◆ P&R layover
- C** Houghton P&R  
exit rdwy Bay 1
- R** 116 Av NE
- L** NE 70 Pl
- C** NE 72 Pl
- C** NE 68 St
- L** 108 Av NE
- R** entr S Kirkland P&R
- R** thru P&R
- R** 108 Av NE
- R** entr "SR-520 West/  
Seattle"
- C** SR-520
- R** "Montlake Blvd" exit
- C** Montlake Blvd E
- C** Montlake Blvd NE
- L** 25 Av NE
- 2** NE 80 St stop
- C** Ravenna Av NE
- C** entr Lake City Wy NE  
(N/B) (just beyond  
NE 92 St)
- C** Lake City Wy NE
- L** 30 Av NE
- L** NE 125 St
- C** Roosevelt Wy NE
- C** NE 130 St
- R** 3 Av NE

### Slow Order

20 mph or less on 3 Av  
NE between NE 130 St &  
NE 135 St

- L** NE 135 St
- R** 1 Av NE
- 2** NE 140 St stop

## EXPRESS STOP INSTRUCTIONS

### Westbound (AM)

- Houghton P&R Bay 1
- S Kirkland P&R
- SR 520 WB\92 Av NE  
(Yarrow Pt Frwy Sta.)
- Evergreen Pt Frwy  
Station WB
- Montlake Blvd E\  
E Shelby St
- 25 Av NENE 80 St  
(University Prep)
- 1 Av NENE 135 St  
(Lakeside Middle)
- 1 Av NEW 140 St  
(Lakeside Upper)

### Eastbound (PM)

- 25 Av NENE 80 St  
(University Prep)
- 15 Av NENE 125 St
- 1 Av NENE 135 St  
(Lakeside Middle)
- 1 Av NEW 140 St  
(Lakeside Upper)
- Montlake Frwy Station
- Evergreen Pt Frwy  
Station EB
- SR 520EB\92 Av NE  
(Yarrow Pt Frwy Sta.)
- S Kirkland P&R
- Houghton P&R Bay 1

Rt	From:	To:	FRONT/SIDE	FRONT	F/S	TRAN
			Rt#	Dest.		
986	HOUG P&R	1NE140	986	HallerLk	Express	06AE
	25NE80	HOUG P&R	986	Houghton P&R	Express	06B0
<b>*METRO BASE*</b>						
	ANY TERM	EAST BASE	—	East Base	—	04D4

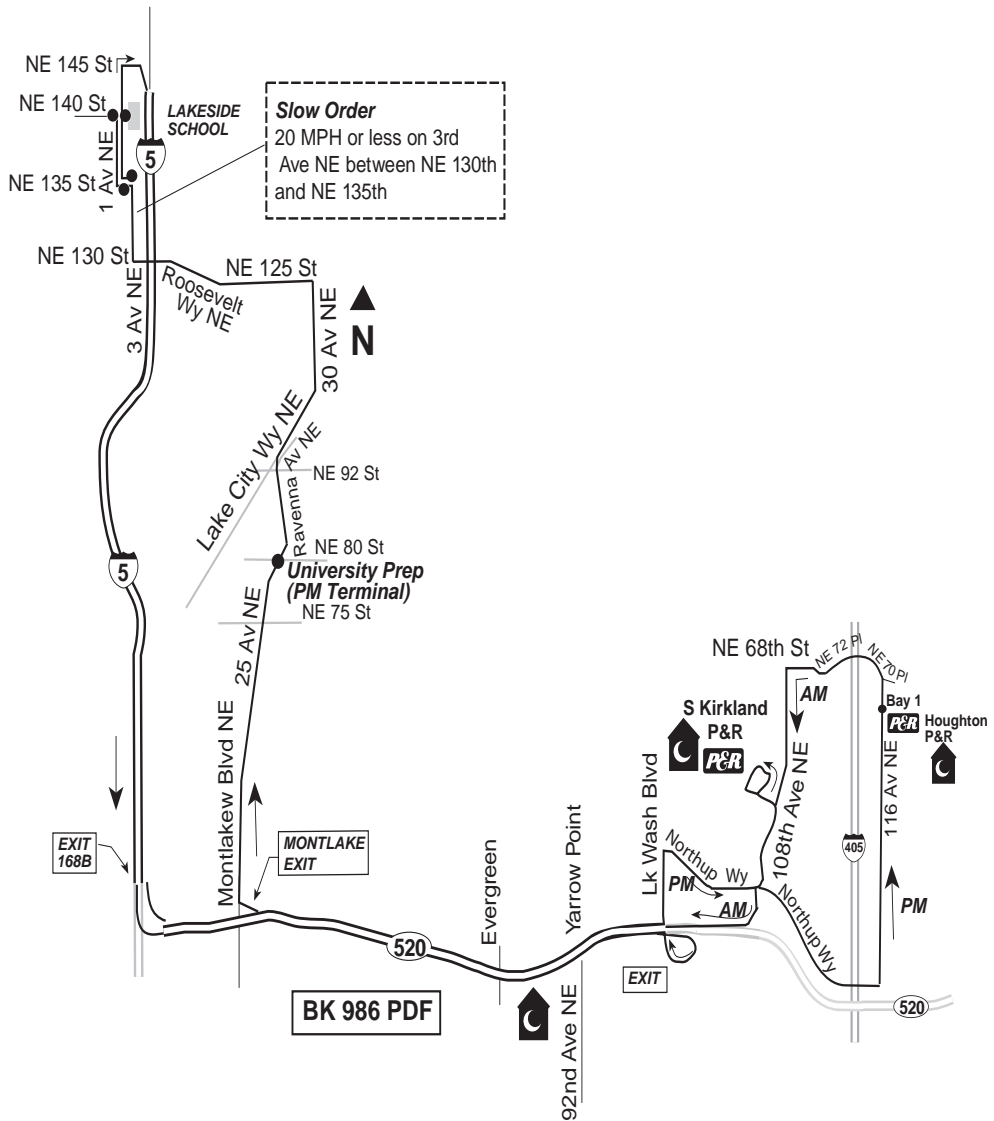
Major Chg: 9/03  
Minor Chg: 6/09, 2/04

(Rev.6/11) **RT. 986**

## ROUTE 986

### COMFORT STATIONS:

24x7, 7-Eleven Store, 12355 15 Av NE  
24x7, P&R - South Kirkland, 10610 NE 38th Pl  
24x7, P&R - Houghton, 7024 116th Av NE



**ROUTES  
982-995**

# RT. 987 (Rev 9/11)

Major Chg: 9/09, 6/08, 9/03  
Minor Chg: None

## ROUTE 987

**TO:**  
1 Av NE/NE 140 St  
(Lakeside School)

**FROM:**  
Rainier Av S/  
S Henderson St

- ◆ S Henderson St
- L Seward Pk Av S
- L Wilson Av S
- C 50 Av S
- L S Genessee
- R 38 Av S
- C Mt Rainier Dr
- L S McClellan St
- R 31 Av S
- L E Yesler Wy
- L 14 Av S
- C Rainier Av S
- R S Dearborn St
- L entr N/B I-5
- C I-5
- R "Lake City Wy NE/  
Bothell" Exit (#171)
- C Lake City Wy NE
- R NE 80 St
- R 15 Av NE
- L NE 75 St
- L 25 Av NE
- C Ravenna Av NE
- C entr Lake City Wy NE  
(N/B) (just beyond  
NE 92 St)
- C Lake City Wy NE
- L 30 Av NE
- L NE 125 St
- C Roosevelt Wy NE
- C NE 130 St
- R 3 Av NE

### Slow Order

20 mph or less on  
3 Av NE between NE 130  
St and NE 135 St

- L NE 135 St
- R 1 Av NE
- S (NE 140 St)

**TO:**  
Rainier Av S/  
S Henderson St

**FROM:**  
1 Av NE/NE 135 St  
(Lakeside School)

- ◆ NE 135 St (wait for  
transfers from Rt 986)
- R 1 Av NE
- R NE 145 St
- R entr S/B I-5
- C I-5
- C "I-90 East/Airport  
Way/Dearborn St" Exit  
(#164)
- R "Dearborn St" exit
- L S Dearborn St
- L Rainier Av S
- C 14 Av S
- R E Yesler Wy
- R 31 Av S
- L S McClellan St
- C Hunter Blvd S
- C 38 Av S
- L S Genessee St
- R 50 Av S
- C Wilson Av S
- C Seward Pk Av S
- R S Henderson St
- S

## EXPRESS STOP INSTRUCTIONS

### Northbound (AM)

- Rainier Av S/  
S Henderson St (E/B)
- Seward Pk Av S/  
S Othello St
- Seward Pk Av S/  
S Holly St
- Wilson Av S/  
S Dawson St
- S Genessee St/48 Av S
- S Genessee St/39 Av S
- Mt Rainier Dr S/  
S Ridgeway Pl
- S McClellan St/31 Av S
- 31 Av S/S Judkins St
- Yesler Wy/29 Av
- Yesler Wy/23 Av  
(Douglas Truth Library)
- Yesler Wy/19 Av
- S Dearborn St/  
Corwin Pl S
- 25 Av NE/NE 80 St  
(University Prep)
- 1 Av NE/NE 135 St  
(Lakeside Middle  
School)
- 1 Av NE/NE 140 St  
(Lakeside Upper  
School)

### Southbound (PM)

- 1 Av NE/NE 135 St  
(Lakeside Middle  
School)
- 1 Av NE/NE 140 St  
(Lakeside Upper  
School)
- S Dearborn St/  
Corwin Pl S
- Yesler Wy/20 Av S
- Yesler Wy/23 Av S  
(Douglas Truth Library)
- Yesler Wy/28 Av S
- 31 Av S/S Judkins St
- S McClellan St/31 Av S
- Mt Rainier Dr S/  
S Ridgeway Pl
- S Genessee St/  
Cascadia Av S
- S Genessee St/48 Av S
- Wilson Av S/  
S Dawson St
- Seward Pk Av S/  
S Holly St
- Seward Pk Av S/  
S Othello St
- Rainier Av S/  
S Henderson St (W/B)

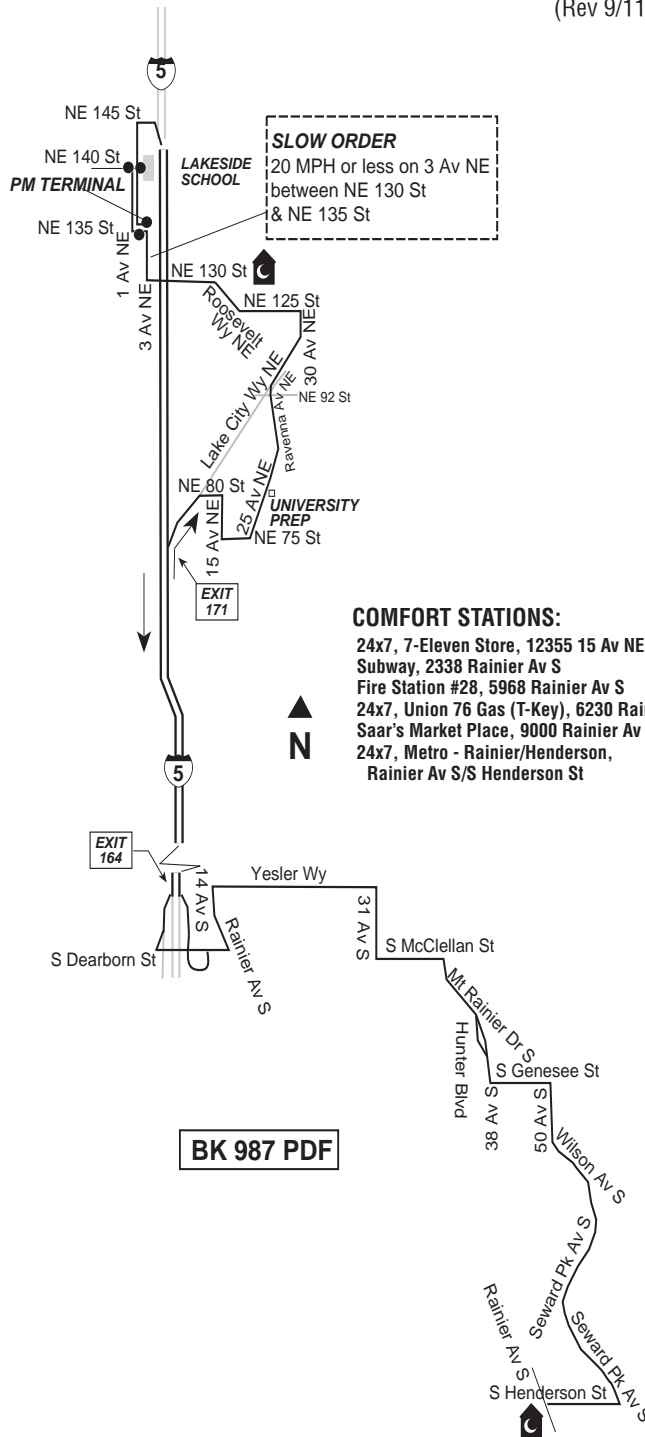
Rt	From:	To:	FRONT/SIDE	FRONT	F/S	TRAN
			Dest. Rt# Disp.	"Via" Disp.		
987	RNHN/WB	1NE/140	987 HallerLk	EXPRESS	—	06B2
	1NE/140	RNHD/EB	987 Rainier Bch	EXPRESS	—	06B4
<b>*METRO BASE*</b>						
	ANY TERM	CENT BASE	—	Central Base	—	04D3



Major Chg: 9/09, 6/08, 9/03  
Minor Chg: None

(Rev 9/11) **RT. 987**

# ROUTE 987



- COMFORT STATIONS:**
- 24x7, 7-Eleven Store, 12355 15 Av NE
  - Subway, 2338 Rainier Av S
  - Fire Station #28, 5968 Rainier Av S
  - 24x7, Union 76 Gas (T-Key), 6230 Rainier Av S
  - Saar's Market Place, 9000 Rainier Av S
  - 24x7, Metro - Rainier/Henderson, Rainier Av S/S Henderson St

BK 987 PDF

**ROUTES  
982-995**

# RT. 988 (Rev.10/1/11)

Major Chg: 9/03  
Minor Chg: 9/10

## ROUTE 988

**TO:**  
**34 Av/E Union St**  
**FROM:**  
**1 Av NE/NE 135 St**  
**(Lakeside School)**

- ◆ NE 135 St  
(wait for transfers from Rt 986)
- R** 1 Av NE
- R** NE 145 St
- R** entr S/B I-5
- C** I-5
- R** "Boylston Av/ Roanoke St" Exit (#168A)
- C** Boylston Av E
- L** E Roanoke St
- C** Delmar Dr E
- C** E Lynn St
- R** Boyer Av E
- R** 24 Av E
- C** Turner Wy E
- C** 23 Av E
- L** E John St
- L** E Madison St
- R** McGilvra Blvd E
- L** Lk Washington Blvd E
- C** Lk Washington Blvd
- R** Madrona Dr
- C** E Denny Wy
- L** 34 Av
- S**

**TO:**  
**1 Av NE/NE 140 St**  
**(Lakeside School)**  
**FROM:**  
**34 Av/E Pike St**

- ◆ 34 Av
- R** E Denny Wy
- C** Madrona Dr
- L** Lk Washington Blvd
- C** Lk Washington Blvd E
- R** McGilvra Blvd E
- L** E Madison St
- R** E John St
- R** 23 Av E
- C** Turner Wy E
- C** 24 Av E
- L** Boyer Av E
- L** E Lynn St
- C** Delmar Dr E
- C** E Roanoke St
- R** Harvard Av E
- L** entr N/B I-5
- C** I-5
- R** "Lake City Wy NE/ Bothell" Exit (#171)
- C** Lake City Wy NE
- R** NE 80 St
- R** 15 Av NE
- L** NE 75 St
- L** 25 Av NE
- C** Ravenna Av NE
- C** entr Lake City Wy NE (N/B) (just beyond NE 92 St)
- C** Lake City Wy NE
- L** 30 Av NE
- L** NE 125 St
- C** Roosevelt Wy NE
- C** NE 130 St
- R** 3 Av NE

### Slow Order

20 mph or less on 3 Av NE between NE 130 St & NE 135 St

- L** NE 135 St
- R** 1 Av NE
- 2** NE 140 St

## EXPRESS STOP INSTRUCTIONS

### Northbound (AM)

- 34 Av/E Pike St (Larkins Park)
- Maiden Lane/ E Denny Wy
- McGilvra Blvd E/ Lk Washington Blvd E
- McGilvra Blvd E/ E Prospect St
- E Madison St/ E Garfield St
- E Madison St At Broadmoor Gate
- 23 Av E/ E Republican St
- 23 Av E/E Aloha St
- E Howe St/Boyer Av E
- 16 Av E/Boyer Av E
- Harvard Av E/ E Roanoke St
- 25 Av NE/NE 80 St (University Prep)
- Lake City Wy NE/ NE 116 St
- 1 Av NE/NE 135 St (Lakeside Middle School)
- 1 Av NE/NE 140 St (Lakeside Upper School)

### Southbound (PM)

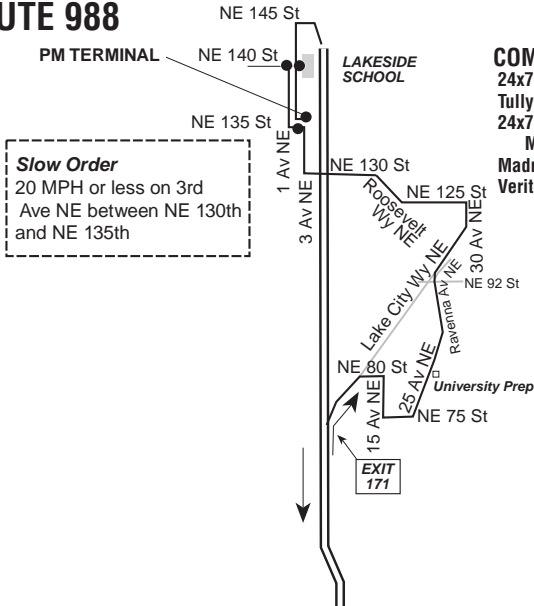
- 1 Av NE/NE 135 St (Lakeside Middle School)
- 1 Av NE/NE 140 St (Lakeside Upper School)
- 10 Av E/(fs) E Roanoke St
- 16 Av E/Boyer Av E
- 24 Av E/Boyer Av E
- 23 Av E/E Aloha St
- 23 Av E/ E Republican St
- E Madison St/ At Broadmoor Gate
- E Madison St/ E Garfield St
- McGilvra Blvd E/ E Prospect St
- McGilvra Blvd E/ Lk Wash Blvd E
- E Denny Wy/Maiden Ln
- 34 Av/E Pine St
- 34 Av/E Union St

Rt	From:	To:	FRONT/SIDE	FRONT	F/S	TRAN
			Dest. Rt# Disp.	"Via" Disp.		
988	32/CHRY	1NE/140	988 Haller Lk	Express	---	06B6
	1NE/135	32/CHRY	988 Madrona	Express	---	06B8
<b>*METRO BASE*</b>						
	ANY TERM	CENT BASE	—	Central Base	---	04D3

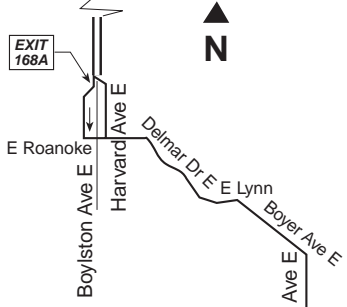
Major Chg: 9/03  
Minor Chg: 9/10

(Rev.9/11) **RT. 988**

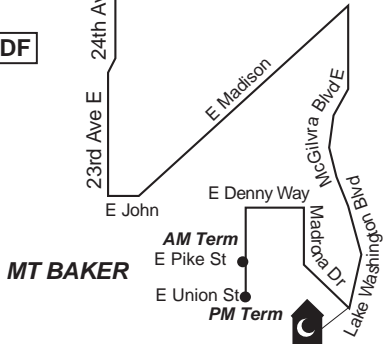
### ROUTE 988



**COMFORT STATIONS:**  
24x7, 7-Eleven Store, 12355 15 Av NE  
Tully's Coffee, 4036 E Madison St  
24x7, Metro Madronna & Lake Wash.,  
Madrona Dr/Lake Washington Blvd  
Madrona Deli Mart, 3309 E Union St  
Verite Coffee, 1101 34 Av



**BK 988 PDF**



**ROUTES  
982-995**

# RT. 989 (Rev.2/12)

Major Chg: 9/03  
Minor Chg: 6/11, 2/08, 9/07, 2/07

## ROUTE 989

**TO:**  
**1 Av NE/NE 140 St**  
**(Lakeside School)**  
**FROM: Eastgate P&R**  
**layover A**

- ◆ Eastgate PR layover A
- C** thru bus loop to bay 2
- R** 140 Av SE
- R** SE 32 PI
- R** 142 PI SE
- L** SE 36 St
- R** 146 Av SE
- R** SE Allen Rd
- R** SE Newport Wy
- L** Factoria Blvd SE
- R** Coal Creek Pkwy SE
- R** entr N/B I-405
- C** I-405
- R** "I-90 West/Seattle"  
Exit (#11)
- C** entr W/B I-90
- C** I-90
- R** "Island Crest Wy"  
Exit (#7)
- C** N Mercer Wy
- C** entr W/B I-90
- C** I-90

- R** "I-5 Vancouver"  
Exit (#2C)
- C** I-5
- R** "Lake City Wy NE/  
Bothell" Exit (#171)
- C** Lake City Wy NE
- R** NE 80 St
- R** 15 Av NE
- L** NE 75 St
- L** 25 Av NE
- C** Ravenna Av NE
- C** entr Lake City Wy NE  
(N/B) (just beyond  
NE 92 St)
- L** Lake City Wy NE
- L** 30 Av NE
- L** NE 125 St
- C** Roosevelt Wy NE
- C** NE 130 St
- R** 3 Av NE

**Slow Order**  
20 mph or less on  
3 Av NE between  
NE 130 St & NE 135 St

---

- L** NE 135 St
- R** 1 Av NE
- 2** NE 140 St stop

**TO:Issaquah TC Bay 2**  
**(PM only)**  
**FROM:**  
**1 Av NE/NE 135 St**  
**(Lakeside School)**

- ◆ NE 135 St
- R** 1 Av NE
- R** NE 145 St
- R** entr S/B I-5
- C** I-5
- C** "I-90 East/Airport Wy/  
Dearborn" Exit (#164)
- C** "I-90 East/  
Spokane" Exit
- C** I-90
- R** "77 Av SE" Exit (#7)
- L** 77 Av SE
- R** N Mercer Wy
- R** 80 Av SE
- L** entr E/B I-90 ("Buses/  
Carpools")
- C** HOV lane
- C** HOV left lane ("Jct  
I-405/Bellevue Wy/  
Buses/Carpools/exit  
only")
- L** "Jct I-405/Bellevue  
Wy/Buses/Carpools/  
Exit only" exit
- R** "Jct I-405 Everett/  
Renton" exit
- R** "I-405 South/Renton/  
Tacoma" exit
- C** I-405
- R** "Coal Creek Pkwy" exit  
(#10)
- L** Coal Creek Pkwy SE

- L** Factoria Blvd SE
- R** SE Newport Wy
- L** Allen Rd
- L** 146 Av SE
- L** SE 36 St
- R** 142 PI SE
- L** SE 32 PI
- L** 140 Av SE
- L** entr Eastgate P&R
- C** thru bus loop
- 2** Bay 1
- C** bus loop exit
- R** 140 Av SE
- R** SE 32 St
- R** 142 PI SE
- L** HOV entr E/B I-90
- C** I-90
- R** "SR-900 South/  
Renton" Exit (#15)
- R** 17 Av NW  
(Renton-Issaquah Rd/  
SR-900)
- L** entr Issaquah TC  
(bus only)
- 2** Bay 2

## EXPRESS STOP INSTRUCTIONS

### Westbound (AM)

- Eastgate P&R Bay 2
- SE Newport Wy\  
SE Allen Rd
- Factoria Blvd SE\  
Coal Creek Pkwy SE
- Mercer Island P&R WB  
(80 Av SEW Mercer Wy)
- 25 Av NEWE 80 St  
(University Prep)
- 1 Av NEWE 135 St  
(Lakeside Middle)
- 1 Av NEW 140 St  
(Lakeside Upper)

### Eastbound (PM)

- 1 Av NEWE 135 St  
(Lakeside Middle)
- 1 Av NEW 140 St  
(Lakeside Upper)
- 80 Av SEW Mercer Wy  
(Mercer Island P&R E/B)
- Factoria Blvd SE\  
Coal Creek Pkwy SE
- SE Newport Wy\  
SE Allen Rd
- Eastgate P&R Bay 1
- Issaquah TC Bay 2

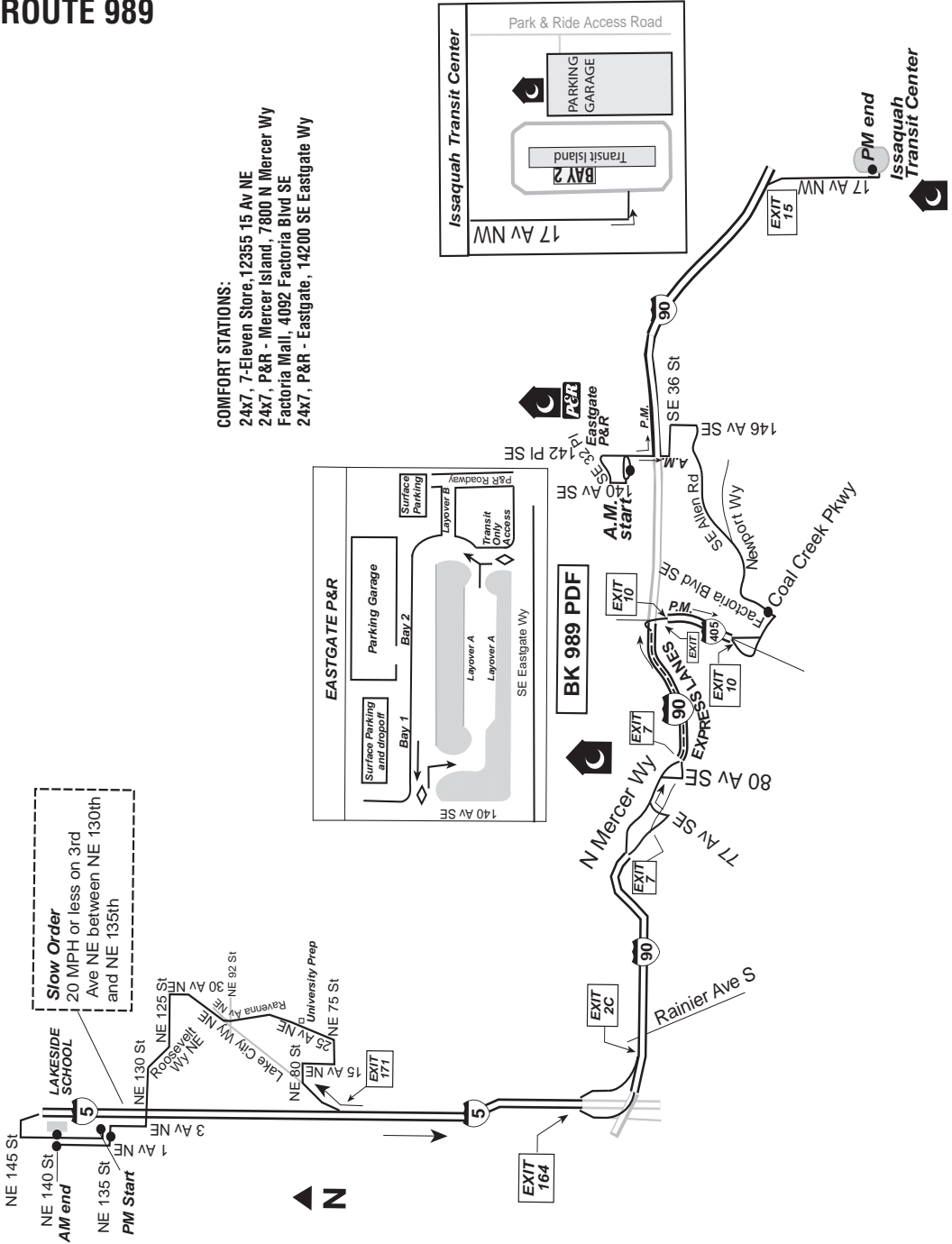
Rt	From:	To:	FRONT/SIDE	FRONT	F/S	TRAN
			Dest.	"Via"		
989	EGT PR	1NE/140	989 HallrLk	Express	---	06BA
	1NE/135	ISSQ TC	989 Issq. TC	Express	---	00D6
<b>*METRO BASE*</b>						
	ANY TERM	EAST BASE	---	East Base	---	04D4

Major Chg: 9/03  
 Minor Chg: 6/11, 2/08, 9/07, 2/07

(Rev.6/11/11) **RT. 989**

**ROUTE 989**

**COMFORT STATIONS:**  
 24x7, 7-Eleven Store, 12355 15 Av NE  
 24x7, P&R - Mercer Island, 7800 N Mercer Wy  
 Factoria Mall, 4092 Factoria Blvd SE  
 24x7, P&R - Eastgate, 14200 SE Eastgate Wy



**ROUTES  
 982-995**

# RT. 994 (Rev.9/11)

Major Chg: 9/03  
Minor Chg: 6/11, 9/05

## ROUTE 994

### AM TRIP

**TO: 1 Av NE/ NE 140  
(Lakeside Upper  
School)**

**FROM: 4 Av S Island  
@4 Av/S Jackson St**

- ◆ 4 Av S Island Stop
- C** 4 Av S
- L** Prefontaine Pl S
- C** 3 Av
- L** Broad St
- R** 1 Av N
- L** Mercer St
- C** W Mercer St
- C** W Mercer Pl
- R** Elliott Av W
- R** "Magnolia Bridge/  
Pier 91" exit
- C** Magnolia Bridge
- C** W Galer St
- C** Magnolia Blvd W
- C** Clise Pl W
- R** 32 Av W
- L** W McGraw St
- R** 34 Av W
- R** W Government Wy
- C** Gilman Av W
- C** 20 Av W
- L** W Dravus St
- L** 15 Av W

- C** 15 Av NW
- R** NW Market St
- L** 8 Av NW
- R** NW 85 St
- C** N 85 St
- R** Corliss Wy N
- L** NE 80 St
- R** Banner Wy NE
- C** NE 75 St
- L** 25 Av NE
- 2** NE 80 St stop
- C** Ravenna Av NE
- C** entr Lake City Wy NE  
(N/B) (just beyond  
NE 92 St)
- C** Lake City Wy NE
- L** 30 Av NE
- L** NE 125 St
- C** Roosevelt Wy NE
- C** NE 130 St
- R** 3 Av NE

### Slow Order

20 mph or less on  
3 Av NE between  
NE 130 St & NE 135 St

- L** NE 135 St  
(Lakeside Middle  
School)
- R** 1 Av NE
- S** (NE 140 St:  
Lakeside Upper  
School)

## EXPRESS STOP INSTRUCTIONS

### Northbound (AM)

- 4 Av S/S Jackson St  
Island Stop
- 3 Av/University St
- 3 Av/Virgina St
- Mercer St/  
Queen Anne Av N
- W McGraw St/33 Av W
- 34 Av W/W Emerson St
- W Dravus St/17 Av W
- 15 Av NW/  
NW Market St  
(Northbound)
- 8 Av NW/NW 65 St
- 8 Av NW/NW 80 St
- NW 85 St/3 Av NW
- N 85 St/Dayton Av N
- N 85 St/  
Wallingford Av N
- 25 Av NE/NE 80 St  
(University Prep)
- NE 125 St/26 Av NE
- 1 Av NE/NE 135 St  
(Lakeside Middle  
School)
- 1 Av NE/NE 140 St  
(Lakeside Upper  
School)

Major Chg: 9/03  
 Minor Chg: 6/11, 9/05

(Rev.9/11) **RT. 994**

**PM TRIP**

**TO: 5 Av S/  
 S Jackson St**

**FROM:  
 1 Av NE/N 135 St  
 (Lakeside Middle  
 School)**

- ◆ NE 135 St
- R 1 Av NE
- R NE 145 St
- R entr S/B I-5
- C I-5
- R "N 85 St/NE 80 St"  
Exit (#172)
- R N 85 St
- C NW 85 St
- L 8 Av NW
- R NW 65 St
- L 15 Av NW
- C 15 Av W
- R "W Dravus St" exit
- R W Dravus St
- R 20 Av W
- C Gilman Av W
- C W Government Wy
- L 34 Av W
- L W McGraw St
- R 32 Av W
- L Clise Pl W
- C Magnolia Blvd W
- C W Galer S
- C Magnolia Bridge
- R 15 Av W
- C Elliott Av W
- L W Mercer Pl
- C W Mercer St
- R Queen Anne Av N
- L Denny Wy
- R 1 Av
- L Broad St
- R 3 Av
- L 2 Av Ext S
- S (S Jackson St)

**EXPRESS STOP INSTRUCTIONS**

**Southbound (PM)**

- 1 Av NE/NE 135 St  
(Lakeside Middle  
School)
- 1 Av NE/NE 140 St  
(Lakeside Upper  
School)
- N 85 St/  
Wallingford Av N
- N 85 St/  
Greenwood Av N
- NW 85 St/3 Av NW
- 8 Av NW/NW 80 St
- NW 65 St/8 Av NW  
(Division Av NW)
- 15 Av NW/NW 65 St
- 15 Av NW/  
NW Market St
- W Dravus St/17 Av W
- 34 Av W/W Emerson St
- W McGraw St/33 Av W
- Queen Anne Av N/  
W Mercer St
- Queen Anne Av N/  
W John St
- 3 Av/Seneca St
- 3 Av/Cherry St
- 2 Av Ext S/S Jackson St

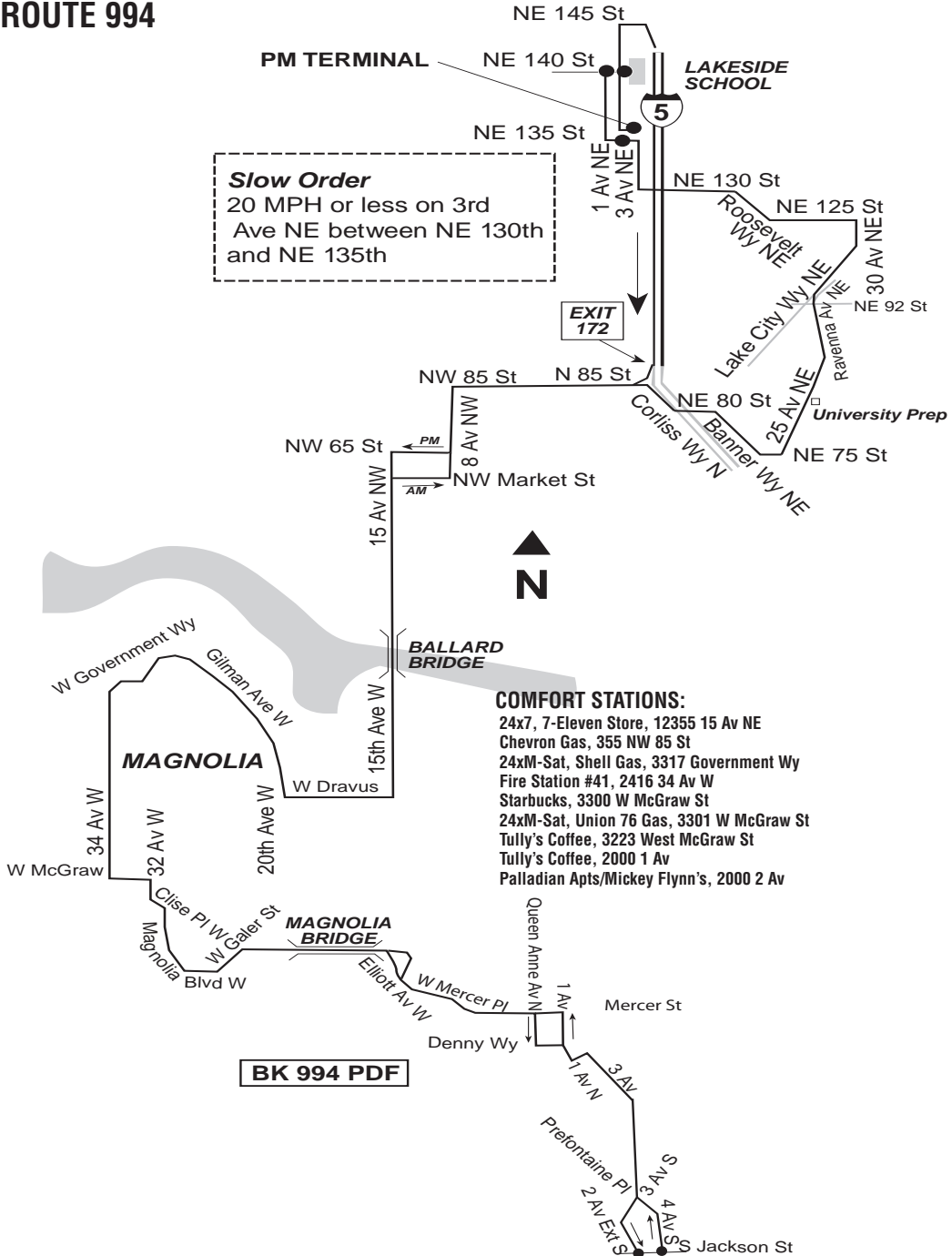
**ROUTES  
982-995**

Rt	From:	To:	FRONT/SIDE	FRONT	F/S	TRAN
			Dest.	"Via"		
	Rt#	Disp.	Disp.	Disp.	DASH CODE	
994	1NE/135	3/JAX	994 Downtown	Express	---	06C4
	5/JAX	1NE/140	994 Haller Lake	Express	---	06C0
<b>*METRO BASE*</b>						
	ANY TERM	CENT BASE	— Central Base	---	---	04D3

# RT. 994 (Rev.9/11)

Major Chg: 9/03  
Minor Chg: 6/11, 9/05

## ROUTE 994





Major Chg: 9/03  
 Minor Chg: 9/09, 9/97

(Rev.9/11) **RT. 995**

**ROUTE 995**

**TO:**  
**Meridian Av N/  
 NE 150 St  
 (Evergreen School)**

**FROM:**  
**42 Av NE/NE 45 St**

- ◆ NE 45 St
- L W Laurel Dr NE

**Slow Order**

10 mph or less on  
 W Laurel Dr NE &  
 E Laurel Dr NE between  
 NE 45 St & 54 Av NE

- C E Laurel Dr NE
- R 55 Av NE
- R NE 41 St
- R 48 Av NE
- L NE 45 St
- R 47 Av NE
- R Sand Point Wy NE
- L NE 65 St
- C NE Princeton Wy
- R NE 65 St
- L 50 Av NE
- L NE 75 St
- R 25 Av NE
- L Ravenna Av NE
- R NE 80 St
- L 20 Av NE
- R NE 75 St

- C Banner Wy NE
  - R 5 Av NE
  - L NE 100 St
  - R entr NTC
  - 2 stop
  - L NE 103 St
  - R 1 Av NE
  - L entr N/B I-5
  - C I-5
  - R "NE 130 St/  
 Roosevelt Wy"  
 Exit (#174)
  - C 5 Av NE
  - L NE 130 St
  - R 3 Av NE
- Slow Order**  
 20 mph or less on  
 3 Av NE between  
 NE 130 St & NE 135 St
- L NE 135 St
  - R 1 Av NE
  - L N 155 St
  - L Meridian Av N
  - S (N 150 St:  
 Evergreen School)

**EXPRESS STOP INSTRUCTIONS**

**Northbound (AM)**

- 42 Av NE/NE 45 St
- 51 Av NE/NE 45 St
- 55 Av NE/NE 44 St
- 51 Av NE/NE 41 St
- 50 Av NE/NE 41 St
- 48 Av NE/NE 41 St
- 47 Av NE/NE 45 St
- Sand Point Wy NE/  
 Princeton Av NE
- Sand Point Wy NE/  
 NE Windermere Rd
- Sand Point Wy NE/  
 NE 65 St
- 55 Av NE/NE 65 St
- On NE 75 St at  
 47th/44th/41st/31st

- 25 Av NE/NE 80 St  
 (University Prep)
- 20 Av NE/NE 75 St
- 18 Av NE/NE 75 St
- 5 Av NE/Banner Wy NE
- Northgate TC - Bay 2
- 1 Av NE/NE 135 St  
 (Lakeside Middle  
 School)
- 1 Av NE/NE 140 St  
 (Lakeside Upper  
 School)
- Meridian Av N/N 150 St  
 (Evergreen School)

**ROUTES  
 982-995**

Rt	From:	To:	FRONT/SIDE	FRONT	F/S	TRAN
			Dest. Rt# Disp.	"Via" Disp.		
995	42NE/NE45	MRDN/150	995 Haller Lake	Express	---	06C8
	MDRN/150	42NE/NE45	995 Laurelhurst	Express	---	06C6
<b>*METRO BASE*</b>						
	ANY TERM	CENT BASE	--- Central Base	---	---	04D3

# RT. 995 (Rev.9/11)

Major Chg: 9/03  
Minor Chg: 9/09, 9/97

**TO:**  
**42 Av NE/NE 45 St**

**FROM:**  
**Meridian Av N/  
N 150 St  
(Evergreen School)**

- ◆ Meridian Av N
- L Roosevelt Wy N
- C Roosevelt Wy NE
- L NE 133 St
- L 3 Av NE

---

**Slow Order**

20 mph or less on  
3 Av NE between  
NE 133 St & NE 135 St

- 
- L NE 135 St (transfer point from Rt 986)
  - R 1 Av NE
  - R NE 145 St
  - R 5 Av NE
  - R NE 103 St
  - L entr NTC
  - 2 stop
  - L NE 100 St
  - R 5 Av NE
  - L Banner Wy NE

- C NE 75 St
- R 55 Av NE
- L NE 65 St
- R Sand Point Wy NE
- L 47 Av NE
- L NE 45 St
- L W Laurel Dr NE

---

**Slow Order**

10 mph or less on  
W Laurel Dr NE &  
E Laurel Dr NE between  
NE 45 St & 54 Av NE

- 
- C E Laurel Dr NE
  - R 55 Av NE
  - R NE 41 St
  - R 48 Av NE
  - L NE 45 St
  - S (42 Av NE)

---

## EXPRESS STOP INSTRUCTIONS

### Southbound (PM)

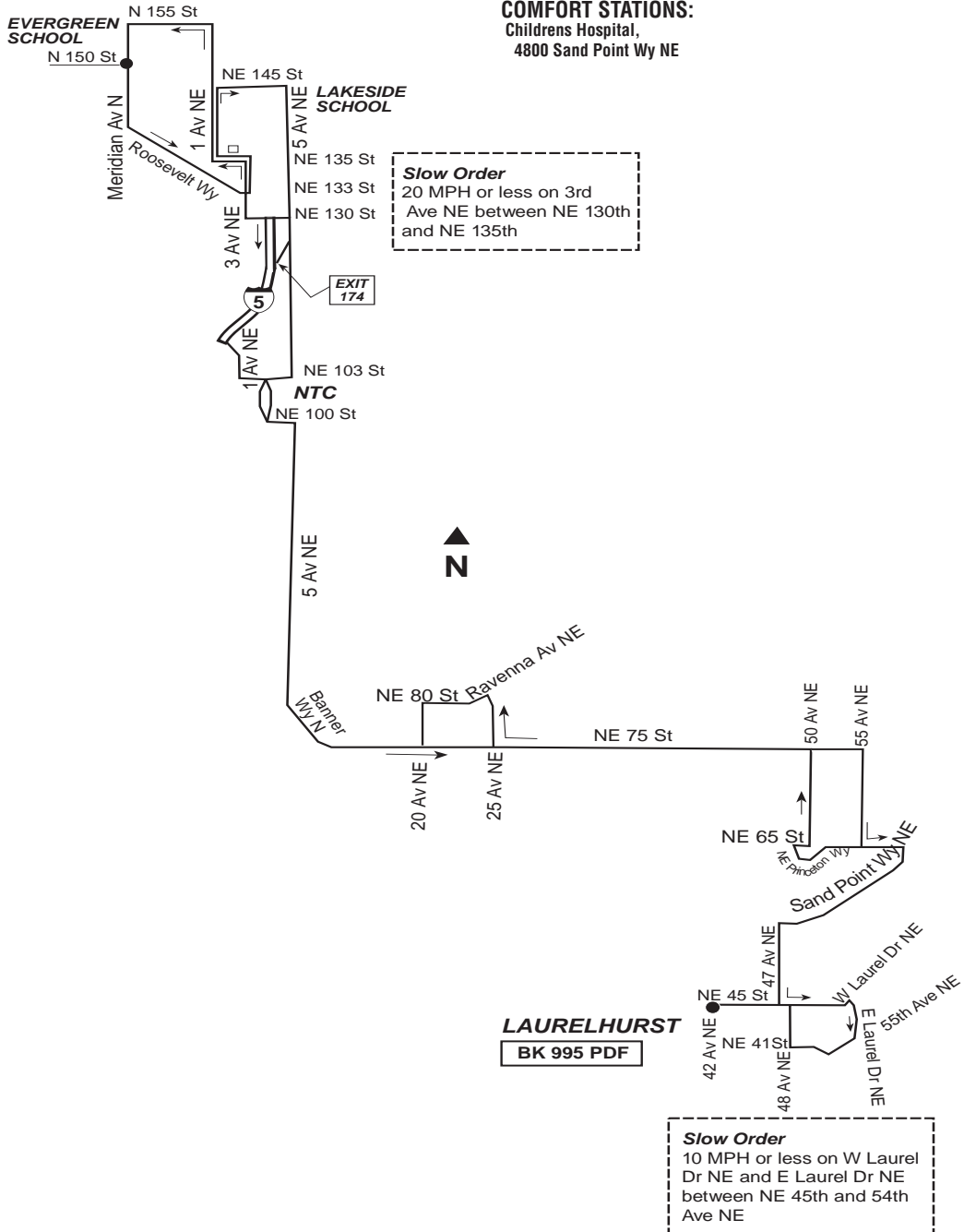
- Meridian Av N/N 150 St (Evergreen School)
- 1 Av NE/NE 135 St (Lakeside Middle School)
- 1 Av NE/NE 140 St (Lakeside Upper School)
- Northgate Transit Center - Bay 5
- 5 Av NE/NE Banner Wy
- On NE 75 St At 18th/20th/25th/31st/41st/44th/47th
- 55 Av NE/NE 65 St
- Sand Point Wy NE/NE 65 St
- Sand Point Wy NE/NE Windermere Rd
- Sand Point Wy NE/Princeton Av NE
- 47 Av NE/NE 45 St
- 51 Av NE/NE 45 St
- 55 Av NE/NE 44 St
- 51 Av NE/NE 41 St
- 50 Av NE/NE 41 St
- 48 Av NE/NE 41 St
- 42 Av NE/NE 45 St

Major Chg: 9/03  
Minor Chg: 9/09, 9/97

(Rev6/11) **RT. 995**

### ROUTE 995

**COMFORT STATIONS:**  
Childrens Hospital,  
4800 Sand Point Wy NE



**ROUTES  
982-995**

## ***Section 4: Fares***

### **INTRODUCTION**

Customers must pay exact fare or possess a valid ORCA card, flash pass, a magnetic stripe pass, or Metro transfer.

Route 118/119 fare collection procedures have specialized instructions. Please refer to the Route 118 route pages for specific information.

### **OFF-PEAK FARE**

Off-peak fares are in effect during the day, 9 a.m. to 3 p.m., and from 6 p.m. through the night until 6 a.m. the following day. However, some trips beginning or ending in peak-hour time periods are considered off-peak trips. This is to avoid having alternating off-peak/peak fares charged during a single trip. Trips are considered off-peak unless a (\$) indicate appears on the run card.

- Saturdays, Sundays, Sunday scheduled holidays and select weekday schedule holidays charge off-peak fares throughout the day.
- No zone-fares are charged during off-peak hours.

### **PEAK-HOUR FARE**

Peak-hour fare is charged during peak hour time periods when weekday schedules are operated. Peak hours are 6 to 9 a.m. and 3 to 6 p.m. However, there are trips beginning or ending outside the peak-hour time periods that are considered peak-hour trips. This is to avoid having alternating peak/off-peak fares charged during a single trip. A peak trip is indicated on the run card with a dollar sign (\$).

- When operating a base route or an in-service “Y” route the peak-hour fare applies if more than half of the trip is in the peak period.
- An off-peak transfer, monthly or annual pass may be used during peak-hours with appropriate payment of additional fare.

### **ZONE FARE**

A zone fare (in addition to the peak-hour fare) is charged to adults the first time a zone boundary is crossed. The zone fare applies only during peak-hour periods.

## ADULT FARE

Customers who are 19 years and older (except if attending junior or senior high school) are charged a peak-hour fare and zone fare, if applicable. Senior citizens and customers with disabilities who show a valid Regional Reduced Fare Permit (RRFP) pay a reduced fare.

## CHILD FARE

Up to four children age five and under may ride free when accompanied by a responsible person paying an adult fare. Additional children must pay a youth fare.

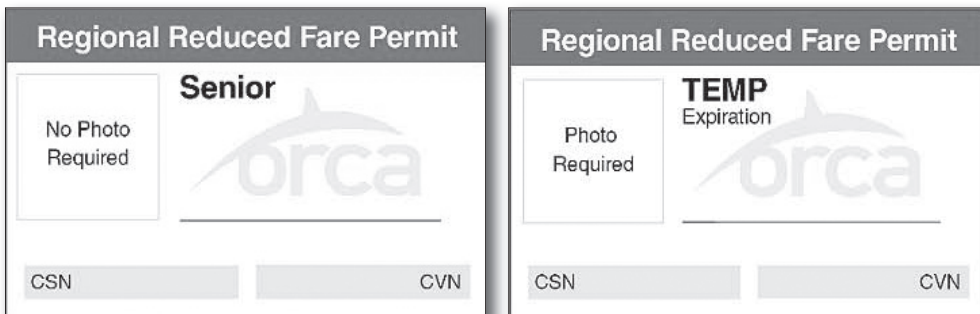
## YOUTH FARE

Persons age six through 18 and persons over 18 attending junior or senior high school pay \$1.25 on all regular Metro service, with the privilege of transfer. No peak-hour or zone fare is required.

## REGIONAL REDUCED FARE PERMIT (RRFP) AND PERSONAL CARE ATTENDANT PERMIT (PCA RRFP)

### ORCA RRFP


Metro, along with several Puget Sound area transportation agencies, offers a “Regional Reduced Fare Permit (RRFP)” to eligible senior citizens and customers with disabilities. The permit allows a customer to ride at a reduced rate.



- Customers with temporary disabilities may be issued a temporary RRFP valid for up to one year.

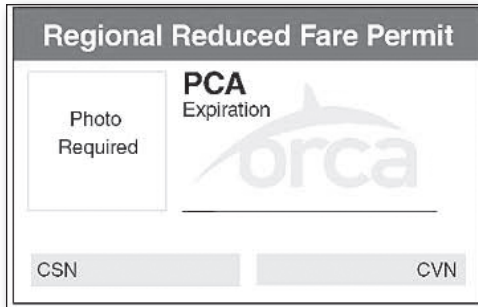
- Customers using ORCA RRFPs pay reduced fare by
  - Using an e-purse (prepaid credit encoded into the card)
  - Purchasing a monthly pass (encoded into the card)
  - Paying with cash or a Metro ticket (a paper transfer is issued, if requested)

### ***RRFP - Old Style***



In circulation are ORCA RRFPs and old style RRFPs.

- Customers using old style RRFPs must pay with cash or a Metro ticket at the farebox. A paper transfer is issued, if requested.
  - Old style RRFPs are accepted on all regular and Custom Bus Metro routes.
- Qualifications for the permit are as follows:
  - Persons 65 or older
  - Medicare card holders
  - Persons who meet specific disability eligibility criteria.  
(Contact Metro Customer Service for further information.)
- RRFPs (all types) are available at the Customer Service Office (CSO) in the King Street Center.
- Only Senior RRFPs are available at the Metro Customer Stop located on the mezzanine level of the Westlake Tunnel Station.
- Customers may exchange a valid old style RRFP for an ORCA RRFP at no cost.

**PCA RRF**

FARES

Some RRF pass customers may require an attendant to travel with them due to a disability. Customers who require an attendant may apply for a Personal Care Attendant Regional Reduced Fare Permit (PCA RRF). “PCA” will be printed on the pass face for both “old style” and ORCA card RRF passes.

- Either the RRF pass customer or the attendant may carry the PCA RRF.
- The PCA RRF pass customer pays fare with an ORCA e-purse, an embedded ORCA PugetPass, a cash fare of 75 cents or a Metro ticket with a value of at least 75 cents.
- The attendant is not charged a fare.
- Riders with a PCA RRF are not required to have an attendant with them.

Old style PCA RRF display a photo of the disabled customer, have a green “PCA” and an expiration date printed on the pass face.

- Temporary permits expire on the last day of the month indicated.
- Older permits have a green “A,” “A86” or “A87” on the front. They are still valid.

**FARES FOR ANIMALS**

Service animals for persons with disabilities always ride free. See *The Book* 4.27 for further information.

Non-service dogs that remain on the customer’s lap ride free. Otherwise, dogs are to be charged a fare equal to the fare paid by the attending person.

- A rider with an RRF pays only a reduced fare for a dog that is a pet.
- Transfers are to be issued on request and accepted as fare.

Please refer to *The Book* 4.16 for additional instructions regarding animals on

the coach.

### **SPECIAL EVENT SERVICE**

Premium fares are charged for service to certain special events. A Driver Alert will notify you in advance of any such service.

- Only the special fare and round trip transfer are to be accepted unless otherwise stated.
- ORCA Card is not accepted as Special Event fare.
- Use fare set key number “8” for this service.

### **CUSTOM BUS SERVICE**

Custom Bus Service is a premium fare service providing direct, point-to-point bus routing, usually for large employment centers.

Subscribers to Custom Bus Service use an ORCA card loaded with a monthly PugetPass equivalent in value to the single cash fare assigned to the route. The cash fare for the route is indicated on the run card.

If a pass value is an amount less than the single cash fare for the route, the customer must pay the difference.


- This applies to customers using a transfer and all types of passes.
- A Husky Card, a RRFP with valid fare media and a Ride Free ticket are all accepted for a ride on any Custom Bus route without the payment of additional fare.
- A customer with a RRFP without valid fare media may ride by paying 75 cents.
- If a transfer is requested, punch it “zone exempt/peak-hour.”

### **SUBCONTRACTED SERVICE**

Subcontracted service fares are the same as regular service fares. Transfers issued by subcontracted service operators are regular Metro transfers and are accepted on all regular Metro service only, including Custom Bus service.



## TRANSFERS



Transfers allow customers to transfer to other regular Metro routes. They are identified by the letter and color of the day and are valid only on the day of issue (see Owl punched transfers for exception). They are not transferable to other customers and are issued only when fares are collected.

- Punch transfers only as needed.

### ***Non-punched transfers***

Turn non-punched transfers in at the base window to be reused in another cycle. Do not discard non-punched transfers as they have monetary value.

- If you have extra punched transfers, tear them in half before discarding in a Metro recycling bin or box.

### ***Time allowed***

A transfer is valid as long as the customer boards the coach before the transfer expires. This applies even if the transfer expires in route. On all routes, operators are to allow the headway time (time between coaches of the route) in addition to the expiration time on the transfer. A maximum of three hours is to be allowed.

- Inbound: cut to expire for one hour and thirty (1:30) to one hour and fifty-nine (1:59) minutes from the scheduled arrival time at Pike, Pine or Union streets.
- Outbound: cut to expire for one hour and thirty (1:30) to one hour and fifty-nine (1:59) minutes from the scheduled arrival time at the outbound terminal.
- Non-CBD Routes: cut to expire for one hour and thirty (1:30) to one hour and fifty-nine (1:59) minutes from the scheduled arrival time at the terminal.
- Shuttle Routes: cut according to the inbound or outbound instructions. This applies to routes that normally provide service to downtown Seattle but at night are shuttles. On other shuttle routes use the “Non-CBD Routes” instructions.

***A.M. and P.M. sections on a transfer***

Transfers that expire from the start of the service day and before noon are cut in the “A.M.” portion and transfers which expire at noon and through 10:30 p.m. are cut in the “P.M.” portion.

- When cutting a transfer to indicate the expiration time, do not cross over either of the two black lines. Any transfer that has been cut over the line is not valid.

***Owl punch***

Transfers that expire after 10:30 p.m. are issued whole and punched in the Owl box. A transfer punched Owl is valid on the first trip over a route in each direction at the beginning of the next service day.

- On Custom Bus service, an Owl punched transfer is good only on the first trip of the day.

***ORCA cards and Owl transfers***

ORCA users are entitled to an Owl transfer on trips on which cash customers are entitled to an Owl transfer. Owl transfers are good for all Owl service and the first trip on any route the next day.

- An ORCA transfer window is only two hours. When you give ORCA card users an Owl transfer remind them not to tap the card reader again that night. Otherwise they will be charged another fare after the two-hour ORCA transfer window has expired.

***City punch***

Punch the City box on a transfer only when a single-zone fare is paid within the Seattle city limits. This applies only during peak-period service.

***County punch***

Punch the County box on a transfer when a single zone fare is paid in the county zone. This applies only during peak-period service

***Peak-hour punch***

Punch the Peak box on a transfer anytime a peak-hour fare is paid. Customers may pay a peak-hour fare on an off-peak trip and receive a peak-hour transfer. Customers using an off-peak transfer on a peak-hour trip pay the additional

peak fare. Punch the transfer in the Peak box and return it to the customer.

### ***Zone Exempt punch on a two-zone transfer***

Punch the Zone Exempt box on a transfer anytime a peak-hour, two-zone fare is paid or for reduced fare paid by RRFPH holders. Transfers issued on a buffer zone or along a zone line are to be punched “Zone Exempt.”

- This applies only during peak-period service.
- Fares paid for dogs follow the same rule.

Customers using a one-zone transfer on a two-zone trip and keeping their transfer are to pay the zone fare during peak-period.

- Punch the transfer in the “Zone Exempt” box and return it to the customer.

### ***Issuing transfers to pass holders***

Upon request, issue Metro transfers to customers using an old style RRFPH and paying appropriate reduced fare and to customers using a one-zone peak-hour pass and paying the upgrade to a two-zone fare. Punch the transfer in the “Peak” and “Zone Exempt” boxes.

- Customers presenting an off-peak pass must pay an upgrade to peak-hour fare in addition to the two-zone fare upgrade.

## **ORCA CARD**



ORCA uses smart card technology to automatically account for different fares and transfers on Community Transit (CT), Everett Transit (ET), King County Metro Transit (MT), Kitsap Transit (KT), Pierce Transit (PT), Sound Transit (ST) and the Washington State Ferries (WSF).

Customers can load transportation value on a personal ORCA card online, over the phone, by mail, at participating retail and ORCA Customer Service

locations, or at ticket vending machines on rail station platforms. A customer with a registered ORCA card can also use the Autoload option, a recurring fund transfer from a customer credit card for current pass or e-purse value.

- The ORCA card can only be used by tapping on the ORCA card reader and cannot be used as a flash pass.
- If a registered card is lost or stolen, it can be reported to the ORCA Customer Service Office, either online or by phone, and they will assist the customer in replacing the ORCA card and restoring the lost value, subject to the ORCA Terms of Use.

### ***E-Purse transfers***

Transfers with ORCA e-purse are encoded on the customer's ORCA card at the time of payment. The transfer window is valid for two hours from time of payment and "XFER" will be displayed on the ORCA card reader when the card is tapped and the transfer window is valid. There is no display on the DDU when a valid transfer is recognized by the ORCA card reader.

## **PASSES, TICKETS AND TOKENS**

Some magnetically encoded passes remain in existence. These passes are "swiped" through the pass reader on the passenger side of the registering farebox from right to left with the magnetic stripe facing the customer.

- Magnetic passes do not require visual inspection unless a pass repeatedly swipes as invalid through the card reader or the farebox itself malfunctions.
- If a pass or the farebox malfunctions, a customer may use the pass as a "flash" pass. The information that permits you to determine if it is a valid pass is prominently displayed: the month and year in/through which it is valid and the trip fare value.

Passes of any displayed value are valid on all regular service in Seattle/King County, including Custom Bus routes. If the trip costs more than the value of the pass, the customer must pay the difference.

### ***ORCA cards with a PugetPass***

PugetPasses are a product offered to ORCA card holders, allowing them to load a monthly pass, in varying face value, onto the ORCA card. When an ORCA card loaded with a PugetPass is tapped on the ORCA card reader, it

will accept the card up to the “face” value of the PugetPass. If the “face” value of the PugetPass is less than the current fare, an alert will display on the both ORCA card reader and DDU stating the balance due (e.g. “Owe \$.25”).

- If an ORCA card holder with a PugetPass pays a cash upgrade and requests a transfer, issue a Metro paper transfer for full fare. The transfer is good on all Metro service only.
- A monthly PugetPass loaded on an ORCA card may be used by a person other than the owner, but can be used by only one customer per trip.
- The pass is valid for a one calendar month period.
- The pass is not valid prior to the first day of the effective pass month.
- The pass is available in multiple versions ranging in value from \$.50 to \$4.75.

### ***ORCA card Access pass and Magnetic Stripe Access pass***




There are two versions of the Access pass in circulation. The predominate version is an ORCA card loaded with an Access pass. The Access pass can be loaded onto an Adult, Student or RRFPP version of the ORCA card. The customer, in using this ORCA Access pass, taps the card against the ORCA card reader.

The second version, used by a limited number of Access pass holders, is a magnetic stripe monthly “Flash Pass” with valid month and year displayed on the face of the card along with the words “Access Transportation”. This type of Access card may be used as a Flash Pass.


- An Access pass is valid on all regular Metro service, ST Express, Link light rail and Sounder commuter rail.
- The pass can be purchased at the CSO by customers presenting a valid RRFPP or Metro ADA permit.

### Husky ORCA Card



The Husky Card is issued to University of Washington faculty, staff and students. This pass contains the ORCA card smart chip and has “U-PASS is powered by ORCA” printed on the back. The card face is purple with the UW logo. The customer taps the card on the ORCA card reader.

- Upon activation the Husky Card is valid for full fare on all regular bus, custom bus, train and light rail service.
- This pass is not valid on Metro Special Event Services, such as Husky service, the Puyallup Fair, etc.



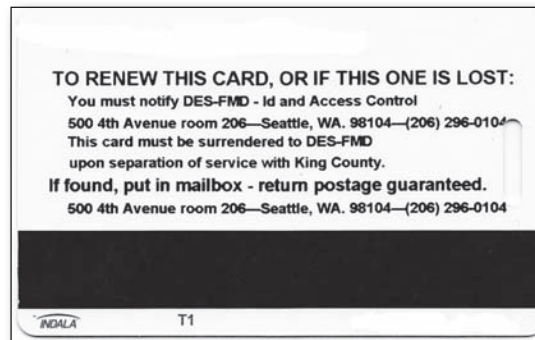

### UW Temporary Husky ORCA Card

- Issued each quarter with the applicable expiration date noted on the face of the pass;
- Powered by ORCA upon activation and valid for full fare on regular bus, train and light rail services.

**Note:** A Temporary Husky ORCA Card card graphic *without* a photo will be in

use until July 2012. After that date all TEMP PASS cards will include a photo.


### King County employee ID and FlexPass



King County employee FlexPasses are valid on regular coach service on CT, PT, ST Express LINK and Sounder service. These are displayed as a “flash pass”

- Kitsap Transit also accepts the King County employee FlexPasses.
- Employee passes from CT and PT are valid on any regular Metro service.
- A Pierce Transit employee dependent/family pass is valid only on Metro-operated ST Express service.

### Temporary Employee Pass



This pass has a red stripe and shows the expiration date and the employee name and signature. It allows temporary King County Metro employees to ride all Metro regular service without payment of fare. It can be used only by the person whose name is on the pass.

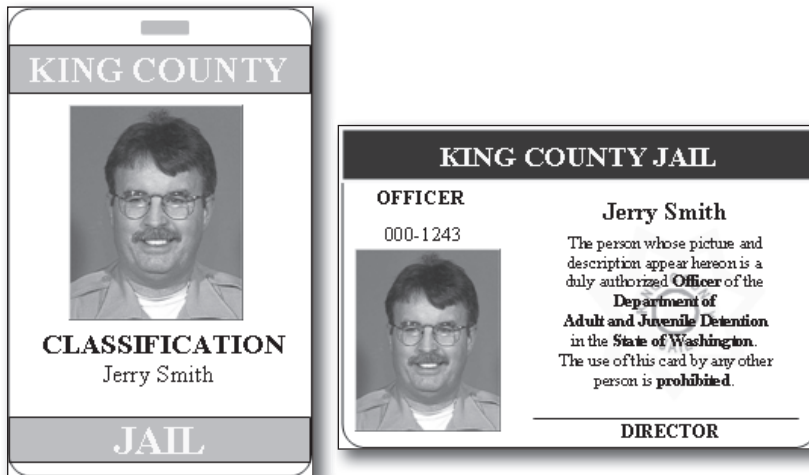


### ***Service Supervisor employee pass and Transit Security ID card***

All service supervisors carry a King County employee FlexPass. They also carry an ID card issued by Transit Security.

- Supervisors have special authority to assist in emergencies when presenting appropriate identification. Their instructions must be followed by all operators.

### ***Department of Adult and Juvenile Detention (DAJD) employee ID and FlexPass***



DAJD employees use a non standard King County ID FlexPass (see pass image).

- The employee photo is larger.
- Transit agency logos and the FlexPass logo are located on the back of the card.
- Accept as valid, full-fare payment.

### ***Police officers***


All police officers employed by law enforcement agencies in King County can ride free, at any time, by showing their police badge or police identification card.

### ***Postal employees***

Regular and substitute letter carriers, while on duty and carrying the regulation mail satchels, may ride free.



**Retired Employee passes**

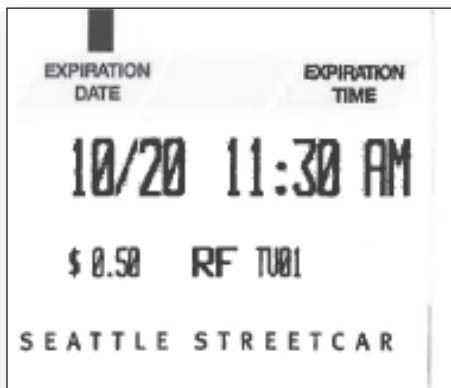
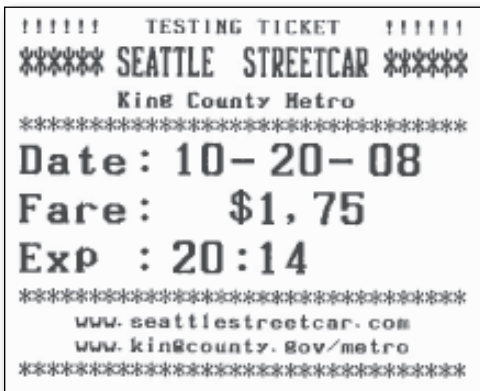


The Metro Retired Employee pass has an orange or red strip and displays a photo of the employee (see pass sample images). Retired employee passes do not carry a date sticker.

- This pass allows retired Metro employees to ride all Metro Transit routes in regular service only. The pass is **not valid** on other agencies including Pierce, Kitsap, Community and Sound Transit.
- They can be used only by the employee whose photo is on the pass.
- Employee passes are not valid on Custom Bus or Special Event Services.

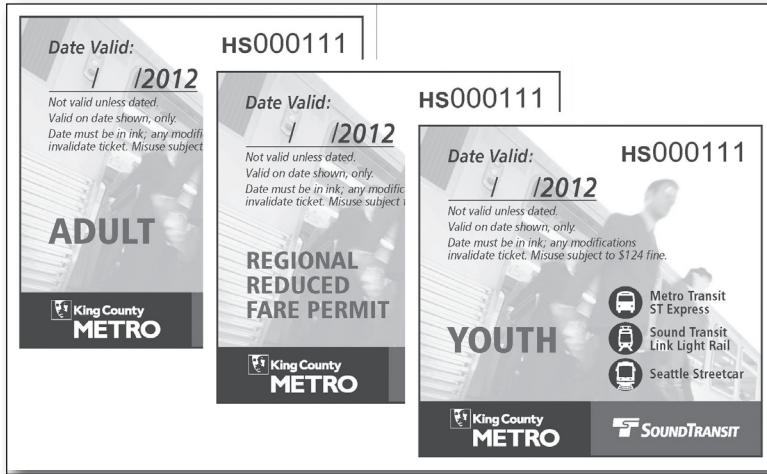
**TICKETS**

**South Lake Union Streetcar (SLUS) tickets**



Treat SLUS tickets the same as a Metro transfer. They are valid for a fare up to \$2.25 as printed on the ticket.

**Human Service tickets**



These tickets are valid only on Metro Transit, Seattle Streetcar, ST Express and Link light rail. Current Human Service tickets are void after December 31, 2012. Tickets are available in Adult and Student/RRFP versions. RRFP tickets are issued to those with Regional Reduced Fare Permits only.

Ticket instructions for Human Service agencies:

- Tickets must have a planned date of use entered in the section marked “Date Valid.”
- A ticket is not valid without a date.
- A ticket is valid only on the date shown. The date must be written or stamped in ink.
- A ticket is considered void if the date has been changed or altered in any way.

**Free Ride tickets**



Free Ride Tickets are produced and distributed by Metro staff to encourage new riders. Each ticket is valid for one trip with no zone or time restrictions on regular Metro service or Custom Bus service.

- A transfer is issued, if requested.
- They are not valid on special service.

### **Ticket books**



Ticket books are available to provide the customer with exact fare. The tickets are equivalent to a cash fare. When placed in the farebox, tickets will register based on their size.

- Tickets can be used only on regular Metro service and Metro-operated ST Express service.
- “Old” style tickets are grandfathered in at the value printed on the ticket (i.e. a \$1.00

ticket will have a fare value of \$1.00 toward current fare). Because of ticket size variation these “old” style tickets may or may not register in the farebox as full fare.

### **Juror tickets**



This bus ticket is used by King County Superior Court jurors for transportation to the King County Courthouse on their first day of jury duty. As with regular tickets, the juror ticket should be placed in the bill slot on the farebox.

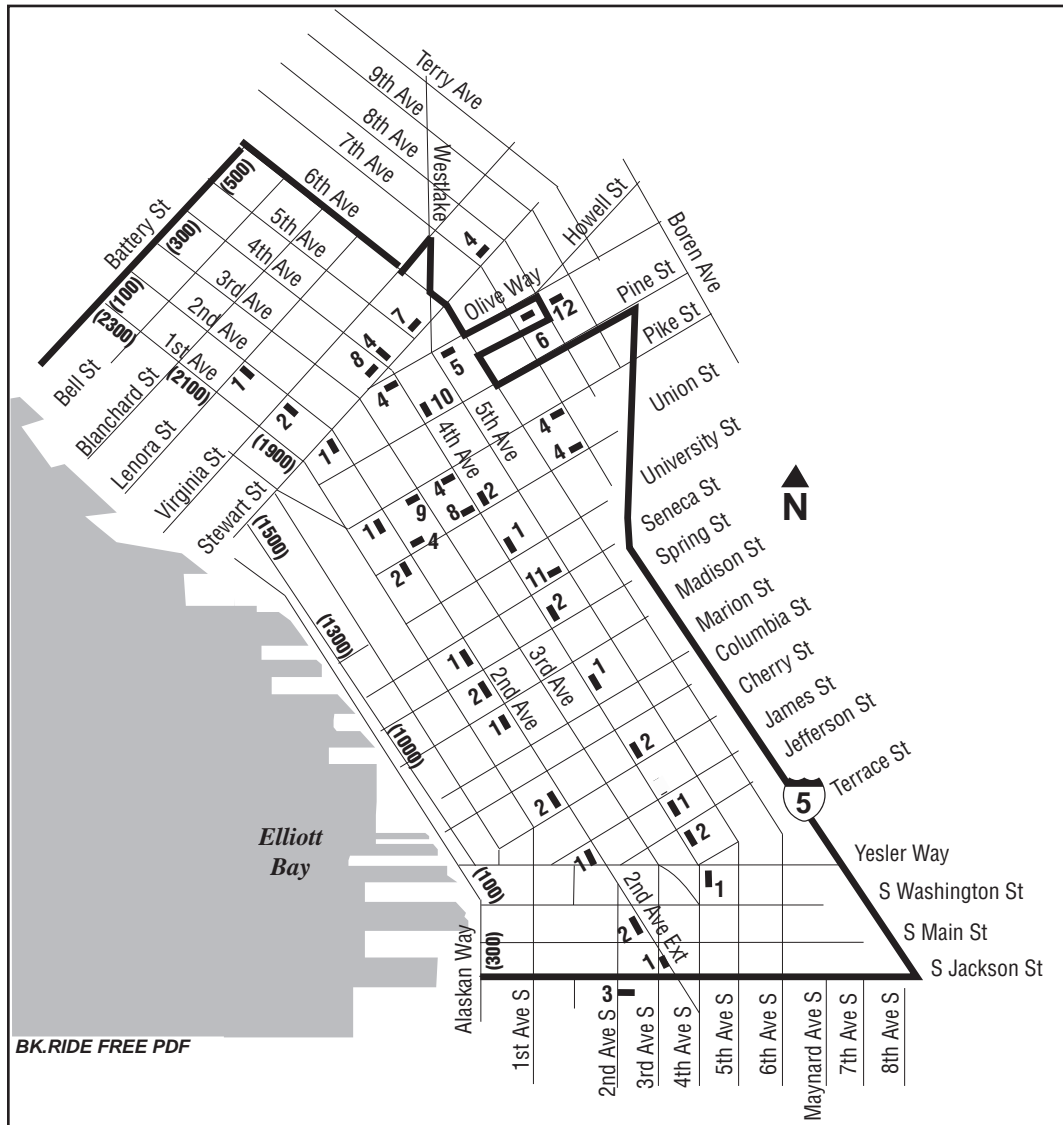
- The ticket is white with pale blue print on the front and red print on the back. It may or may not have a fare value printed on the front.
- When deposited in the farebox, it will register as a two-zone peak hour fare on MT and Metro-operated ST Express service.

### **TOKENS**

There are five styles of metal tokens in circulation. The tokens are imprinted with the words “Seattle Transit System, Child Fare;” “Seattle Transit System, Adult Fare;” “Metro Transit School Token” “CityPark.” and “EasyStreet”.

- CityPark and EasyStreet Tokens are **not valid fare media**.
- Seattle Transit System & Metro tokens are to be accepted at all times from any customer as a one-zone, peak hour fare. Upon request, a transfer is to be issued and punched peak-hour.

**RIDE-FREE AREA**



The Ride-Free Area (RFA) is in effect daily from 6 a.m. to 7 p.m. It is

bordered by S Jackson Street, I-5, Terry Avenue, Olive Way, Sixth Avenue, Battery Street and the Waterfront. In addition, the zones at Westlake Avenue/Virginia Street, southbound, and 8 Avenue/Olive Way, eastbound, are in the RFA. The tunnel and all of its stations are in the RFA.

- When scheduled to enter the RFA or to leave a terminal in the RFA between 6 a.m. and 6:59 p.m., operate on a “pay as you leave” basis and use both doors for loading and unloading within the RFA. To prevent customers from prepaying their fares, operators should cover the farebox with their hand, palm down. Also, operators are required to announce the last stop in the RFA.
- When scheduled to enter or leave a terminal in the RFA boundary between 7 p.m. and 5:59 a.m. (non-RFA hours), collect fares and issue transfers when customers board. Use the front door to load. Customers may exit through either door.

### ***Exceptions***

- Custom Bus Service, Routes 116/118/119 and Special Event Services are not part of the RFA. Fares are collected when customers board, unless otherwise instructed.
- Central Link Light Rail is not a part of the RFA. Link light rail fare is in effect while in the tunnel.

## **FARE COLLECTION AND LOADING PROCEDURES**

### ***Fare pre-payment***

Customers may pre-pay a two-zone and/or peak-hour fare and receive a transfer punched accordingly.

### ***Inbound***

When operating to downtown Seattle, fares are to be collected and transfers issued when customers board the coach.

- Use front door to load and both doors to unload.

Inbound customers who board outside the RFA, but are passing through downtown to an outer destination, must obtain a transfer when boarding. When leaving the coach, the customer must present the transfer in lieu of fare.

***Outbound***

When scheduled to leave a terminal in the RFA between 6 a.m. and 6:59 p.m., collect fares and issue transfers when customers leave.

- Use both doors for loading and unloading in the RFA.

When scheduled to leave a terminal in the RFA boundary between 7 p.m. and 5:59 a.m. (non-RFA hours), collect fares and issue transfers when customers board.

- Use the front door only to load.
- Customers may exit through either door.

***Standing load fare collection***

When operating outbound with a standing load, operators are allowed to permit customers to exit via the rear door and walk up to pay their fare. This is appropriate at stops where only a few customers are alighting, but not at transit centers or park-and-ride lots.

- Play the appropriate Public Service Announcement or announce over the PA system that both doors will be opened to unload customers and ask patrons exiting via the rear door to walk to the front of the coach to pay their fare, to show their pass or to tap their ORCA card against the ORCA card reader.

Now that we are more reliant on ORCA for fares, it is critical that customers tap their ORCA card when leaving the coach. When they fail to do so, we lose fare revenue.

***Non-CBD routes***

On routes that never travel into the Seattle CBD fares are to be collected and transfers issued when customers board.

***Shuttle routes***

On routes that provide a portion of their service to the Seattle CBD, e.g., Route 15 night shuttle, fares are to be collected as if operating to or from the CBD.

- When operating Route 44 collect fares and issue transfers when customers leave when operating from Montlake to Ballard and as they enter when operating from Ballard to Montlake (see route pages).
- Route 303 operates as a shuttle in regard to fare policy. Customers

should pay as they enter on AM trips traveling towards First Hill, and as they leave on PM trips traveling towards Shoreline (see route pages).

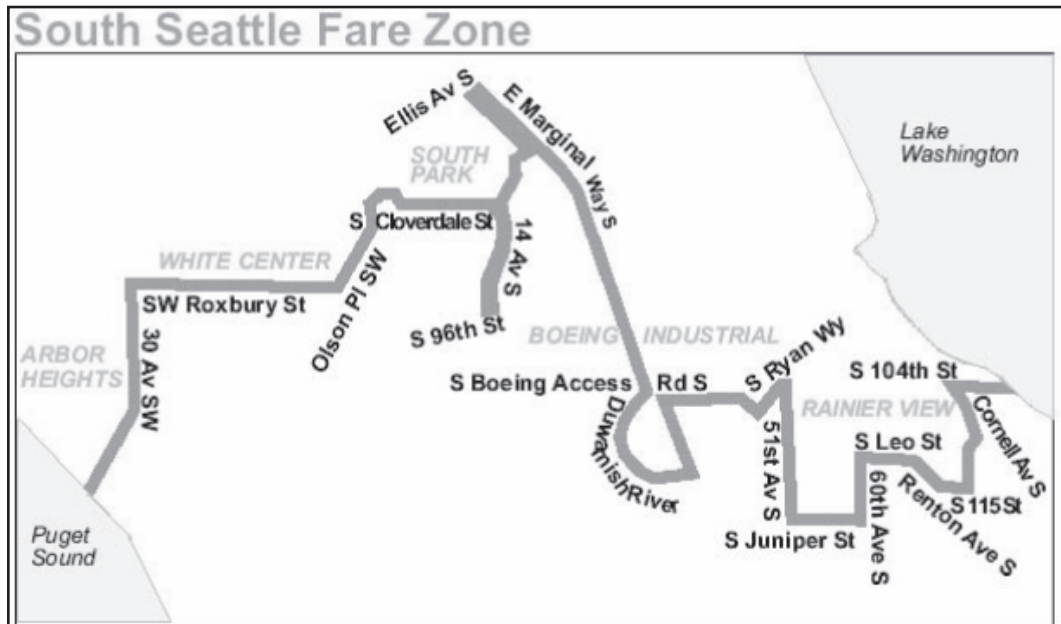
### ***Fauntleroy and Vashon ferry***

For terminal and service trips on routes 116, 118 and 119, see corresponding route pages for description and details.

## **ZONE BOUNDARIES**

### ***City and county zones***

There are two fare zone areas for Seattle and King County. The city zone is essentially the area within the Seattle city limits. The city zone is bounded by Puget Sound on the west, N 145th Street on the north and Lake Washington on the east.



The southern boundary does not follow the city limits exactly. Fare zone buffer boundaries are identified on individual route maps. The county zone is that portion of King County outside the city zone boundaries.

- Customers boarding or alighting along the zone line pay a one-zone fare and are issued a zone exempt transfer if requested. Examples are

routes operating along SW Roxbury Street and along N 145 Street.

- Customers boarding a coach at the closest stop before or at the zone line intersection are considered within the zone the coach is traveling toward. Customers leaving the coach at the closest stop after or at the zone line intersection are considered in the zone the coach is traveling from. See page 574, *Zone Fare*.
- This does not apply to routes traveling over the Lake Washington bridges, via I-5 (except if scheduled via 145 Street Freeway Station), or on SR-509.

***Buffer zones:***

Persons boarding in buffer zones are considered within the zone they are traveling toward. Persons leaving the coach in a buffer zone are considered within the zone they have just left.

The E Marginal Way S buffer zone boundary in south Seattle has the following variations:

- E Marginal Way S, between Ellis Avenue S (farside northbound, nearside southbound) and the Duwamish River
- Between E Marginal Way S and Ellis Avenue S and the Olson Place SW and Myers Way S Park & Ride (e.g. Routes 131, 113, 134)
- Between 35 Avenue SW and SW Roxbury Street and E Marginal Way S and S Boeing Access Road

Some routes must be routed into the county zone in order to provide a terminal and turnaround point. No zone fare is to be charged in those cases. The routes affected are: Rt. 73 at 20 Avenue NE/NE 145 Street and Routes Rt. 54 and Rt. 60 when turning back at 14 Avenue SW/SW 98 Street.



**SUMMARY OF FARE RATES**

<b>Summary of Fare Rates</b>	
<b>CASH FARES</b>	
Adult Fare:	
all-zones off-peak	\$2.25
one-zone peak-hour	\$2.50
two-zone peak-hour	\$3.00
<b>YOUTH/STUDENT FARE:</b> (ages 6-18/grades K-12)	
all zones	\$1.25
<b>CHILD FARE (age 5 and under)</b> Four children (5 and under) per adult may travel free; each additional child pays Student/Youth Fare	
	\$1.25
<b>ANIMALS</b>	
Dogs occupying space other than the lap of the person attending it are charged the same off-peak or peak fare as that person.	Peak/Off-Peak Fare
Service animals for persons with disabilities ride free.	Ride Free
Other animals are not charged a fare	Ride Free
<b>REGIONAL REDUCED FARE PERMIT (RRFP):</b>	\$0.75
Personal Care Attendant RRFP (PCA RRFP) - Attendant	Rides Free
<b>ACCESS (Metro only)</b>	\$1.25
<b>VANPOOL (Metro only):</b>	
Fare values	\$2.00/\$2.50
<b>CUSTOM BUS SERVICE</b>	
Cash fare	\$4.75
<b><i>Exception Rt 952</i></b>	
(Kennydale, Kirkland, Bellevue)	\$3.50
(Auburn, Kent)	\$4.00
<b>SUBCONTRACTED SERVICE</b>	
Charged as regular service	Comper-able Fare
<b>TOKENS</b>	

<b>Summary of Fare Rates</b>	
Equivalent fare value	
Seattle Transit	\$1.75
Metro Transit, school	\$0.75

### **SOUND TRANSIT EXPRESS SERVICE (ST EXPRESS)**

All existing Metro Transit policies apply to Sound Transit Express service operated by Metro except:

- Animals boarding a ST Express coach, with the exception of service animals, must be in a container.
- Headlights must remain on while the coach is in operation.
- ST Express does not offer Night Stop service.

#### ***ST Express zone boundaries***

ST Express has three fare zones. These boundaries are designated by the county lines between Snohomish, King and Pierce counties:

- A trip costs more when it crosses a county line.

#### ***Fare media***

The following fare media is valid on ST Express service operated by Metro:

- ORCA card (including Husky Card)
- FlexPass
- Cash or Metro tickets
- Juror ticket (face value)

#### ***Fare sets:***

When operating ST Express service, program the farebox as follows:

- Fareset 8 (one zone)      \$2.50

#### ***Registering fares on the farebox***

Sound Transit farebox data keys 3, 4, 5, 7, and 9 operate exactly the same as those on Metro fareboxes.

- Keys 6 and 8 are not used at this time.

**Sound Transit Fare Structure**

Fare Type	One-zone fare (within one county)	Multi-county fare (across county line)
Adult	\$2.50	\$3.50
Youth	\$1.25	\$2.50
Reduced*	\$0.75	\$1.50
<i>*Requires Regional Reduced Fare Permit (RRFP)</i>		
<b>Medicare card changes</b>		
To pay reduced fares, you will need a Regional Reduced Fare Permit [RRFP] or a Regional Reduced Fare Permit ORCA card. Medicare cards will no longer be accepted for reduced fare payment on ST Express buses. See Reduced fares for more information		
<b>Zone fare</b>		
The cost of riding an ST Express bus is based on counties. There is a fare for all rides in one county and a multi-county fare for rides that cross county lines.		

## ***Section 5: Special Operating Instructions***

### **SAFETY STOPS**

You are required to follow the safety stop instructions described on the individual route pages or on service adjustments. Safety stops may apply to base routes, deadhead routes, or special routes. You must determine if any portion of your route is affected by a safety stop.

When no specific location is identified in *The Route Book*, the Safety Stop can be made at the first available zone. For all Safety Stops with a defined location, the Safety Stop must be made at that location.

At locations where 90 lbs of air pressure is required, make a complete stop. Do not proceed with less than 90 lbs. pressure. Call the coordinator.

The safety stops are as follows:

- All transit facilities stop bars: Make a stop at all stop bars and check area; proceed with caution.
- NE 135 Street at f/s 93 Avenue NE, (before crest of hill), eastbound on Route 234, 244, 260: test brakes and check air pressure for a minimum of 90 lbs.
- E Galer Street at Grandview Place E on Route 10: Make a stop and check for oncoming traffic; proceed with caution.
- James Street at 5 Avenue, westbound: Test brakes and check air pressure for a minimum of 90 lbs.
- James Street at 9 Avenue (Routes 64, 941, 942, 943), westbound, turning on 9 Avenue: Make a stop and check for oncoming traffic; proceed with caution.
- Jefferson Street at 9 Avenue, westbound: Test brakes and check air pressure for a minimum of 90 lbs.
- Madison Street at 6 Avenue westbound (Routes 10 and 12): Test brakes and check air pressure for a minimum of 90 lbs.
- Queen Anne Avenue N and W Highland Drive, southbound on Routes 2, 13 & 45; test brakes and check air pressure for a minimum of 90 lbs in the zone nearside on W Highland Drive.

**SLOW ORDERS:**

You are required to follow the slow order instructions described on the individual route pages or on service adjustments. Slow orders apply to base routes, deadhead routes or special routes, even though only regular service routes are listed below. You must determine if any portion of your route is affected by a slow order and operate according to the reduced speed limit established for that location.

***The slow orders are as follows:***

- I-5 express lanes northbound: Coaches exiting at the NE 42nd Street off-ramp must not exceed 20 mph. Deceleration must begin at or before the crest of the I-5 freeway bridge; the coach must not be exceeding 20 mph when the front of the coach passes the speed limit sign.
- I-5 express lanes southbound: For coaches traveling in the inside HOV lane, speed limit is 40 mph from the Mercer Street off-ramp to the approach to the tunnel exiting onto Fifth Avenue at Cherry Street.
- 1st St SW (Auburn) between S Division St & A St SW: 10 mph or less on Rts. 150, 152, 154, 180, 185, 564, 565.
- 3 Av W between W Smith St & W Fulton St: 20 mph or less on Rt. 13.
- 3 Av NE between NE 130 St & NE 135 St: 20 mph or less on Rts. 982, 986, 987, 988, 989, 994, 995.
- SE 4 St between Union Av SE & Chelan Av SE: 15 mph or less on Rt. 114.
- 20 Av NE between NE 145 St and NE 135 St; 20 mph or less on Rt. 73.
- 24 Av NW between NW 92 St & NW Neptune Pl.: 20 mph or less on Rt. 18.
- 24 Av S between S Dearborn St & S Norman St: 15 mph or less on Rt. 4.
- 30 Av W/31 Av W between W Tilden St & W Jameson St: 15 mph or less on Rt. 24.
- 32 Av NW north of NW 85 St (Golden Gardens Dr NW, View Av NW, Loyal Av NW): 20 mph or less on Rt. 17.
- 34 Av at E Howell St to E Denny Wy at 36 Av: 10 mph or less on Rt 2 Trolley.
- 38 Av NE between NE 85 St & NE 86 St: 15 mph or less on Rt. 71.
- NE 86 St between 38 Av NE & 35 Av NE: 15 mph or less on Rt. 71.
- NE 55 St between 35 Av NE and 40 Av NE: 20 mph or less on Rts. 30,

65 & 74.

- 57 Av S between Rainier Av S and Waters Av S: 5 mph or less for all trolleys on Rt 7.
- 64 Av S between nearside S Cooper St and nearside Waters Av S: 10 mph on wet pavement on Rt. 7.
- NE 65 St between 35 Av NE and 40 Av NE; 20 mph or less on Rts. 71 & 76.
- NE 87 St/7 Av at 112 Av NE: 10 mph or less over RR tracks on Rt 893.
- S 116 St at 1 Av S: 10 mph or less on Rt. 128.
- 119 Av SE between SE 48 St & SE 60 St: 20 mph or less on Rts. 114, 240 & 219.
- N 143 St between Greenwood Av N & Linden Av N: 20 mph or less on Rts. 28, 28 Shuttle.
- N 160 St eastbound from crosswalk n/s Dayton Av N to crosswalk f/s Dayton Av N: 5 mph or less on Rt. 330.
- S 212 St westbound between 98 Pl S & SR-167: 25 mph or less on Rt. 157.
- SR-520 westbound bus/carpool lane: 50 mph or less.
- SW Admiral Wy westbound between 59 Av SW & 63 Av SW: 20 mph or less on Rt. 56.
- Alaskan Way Viaduct: 40 mph speed limit for coaches in both directions: S Massachusetts Street-Battery Street.
- Beach Dr SW between 48 Av SW & SW Brandon St: 15 mph or less on Rts. 37 & 53.
- Boyer Av E between E Lynn St & E Shelby St: 20 mph or less on Rt. 25
- Condon Wy W between W Howe St & W McGraw St: 15 mph or less on Rts. 19, 31.
- W Fulton St between 8 Av W & 10 Av W: 15 mph or less on Rt. 1.
- Grandview Pl E between E Galer St and E Garfield St: 10 mph or less on Rt. 10.
- James St westbound between 9 Av & 3 Av: 10 mph on dry pavement and 5 mph on wet pavement; eastbound between 4 Av and 6 Av: 10 mph.
- Lake Dell Av and E Alder St between 32 Av & Lake Washington Blvd: 10 mph or less on Rt. 27.
- W Laurel Dr NE/E Laurel Dr NE from NE 45 St and 52 Av NE to E

- Laurel Dr NE and 54 Av NE: 10 mph or less on Rts. 25, 25 Shuttle.
- Madison St westbound between 6 Av & 1 Av: 10 mph on dry pavement and 5 mph on wet pavement on Rts. 10, 12, 16, 66.
  - Marine View Dr between SW 106 St & 35 Av SW: 20 mph or less on Rt. 21.
  - NE Northgate Wy eastbound between 24 Av NE & NE Lake City Wy: 20 mph or less on Rt. 75.
  - Queen Anne Av N southbound between W Highland Dr & W Roy St: 10 mph on dry pavement and 5 mph on wet pavement on Rts. 2, 2 Ex, 13, 45
  - Rainier Av S between S Court St & S Andover St: 25 mph for all trolleys.
  - Rainier Av S at S Walden St: 20 mph or less southbound for all trolleys on Rt. 7.
  - Seneca St at 2 Av: 5 mph or less when crossing 2 Av and entering the bus only lane on Rts. 21Ex, 54, 54Ex, 55, 56Ex, 120.
  - Taylor Av N between 1700 block & Howe St: 10 mph or less.
  - Thackeray Pl NE between NE 42 St & NE 50 St: 20 mph or less on Rt. 26.
  - W Viewmont Wy W at W Dravus St: 20 mph or less on W Viewmont Wy between W Bertona & W Barrett St on Rts. 19, 24.
  - SW Windmill St between 99 Av SW & 97 Av SW: 15 mph or less on Rt. 119.

### **SPECIAL LANE OPERATIONS**

State law prohibits large vehicles from the left lane on limited access highways with three lanes or more in one direction.

- HOV lanes are not considered the left lane of a roadway.
- There are exemptions that benefit the way Metro provides service.
- On I-90 between Exit #2A and Exit #10 you may continue to operate in the left lane as you prepare to enter the HOV lane or exit into the Rainier Flyer stop.
- On the I-5 corridor between the I-405 interchange at Southcenter and the I-405 interchange just beyond Alderwood Mall is exempt, including express lanes.
- When operating outside these exempted areas, buses may not operate in the third lane or beyond except to enter a left side HOV lane.

***Bus/Carpool lane, I-5:***

- North of NE Northgate Way, peak-hours only, coaches entering or exiting the express lanes are to continue through in the bus/carpool lane (southbound a.m., northbound p.m.). Do not use this lane in the off-peak direction. Coaches coming from regular lanes of I-5 may use bus/carpool lane during peak hours (southbound a.m., northbound p.m.).
- South of Mercer Street on the southbound express lanes, when instructed to exit at 5 Avenue and Columbia Street, operate in the bus/carpool lane.
- Northbound, south of Seneca Street, coaches are to use bus/carpool lanes and may remain in the left lane when traveling between segments of bus/carpool lanes. This is the area located between Southcenter hill and Boeing Field.
- Southbound, south of Seneca Street, coaches are to use the bus/carpool lane. This procedure is optional for coaches routed off the freeway at the Kent/Des Moines exit.
- During off-peak hours or upon reaching the end of a bus/carpool lane during peak hours, (except as outlined above) coaches are to operate in the right two lanes of I-5.

***Bus/Carpool lane, I-405:***

The “bus/carpool” lane, on I-405 between Coal Creek Pkwy and Sunset Blvd, may be used at all times.

***Metered freeway on ramps:***

Many freeways have special split entrance metered on-ramps with one portion for single occupancy vehicles and one for high occupancy vehicles. When an HOV lane is provided, always use the HOV portion of the on-ramp.

***Bus/Carpool lane, I-90***

The I-90 HOV Lane (W/B) now extends to 80 Avenue NE Bus/Carpool off-ramp.

***Bus/Carpool lane, SR-520***

When traffic is light, or during off-peak hours, use the standard right lane,



leaving the “bus/carpool” lane open as an emergency shoulder.

Headlights must be on and variable speed limits observed while in this lane. Use extra caution and reduce speed when traffic is slow and heavy, as traffic may “jump” into your lane unexpectedly.

### ***HOV entrance to W/B SR-520 from 84th Avenue NE***

In order to use the HOV portion of the entrance onto W/B SR-520 from 84th Avenue NE, coaches must be in the second lane on 84th Avenue NE.

- It is recommended that you move to the second lane right after servicing the last zone on 84th farside of NE 24th Street.

You must be in lane #2 before crossing Points Drive. Lane changes are not permitted past that point because of c-curbing.

### ***SR-522, “Transit Only” lanes***

Between Lake City Way and Kenmore, operate in “Buses/Transit Only” lane.

- Lane is restricted to transit 24/7.
- Speed limit is as posted.
- Lane use is permitted at business access delineated by skipped striping and at intersections as a right turn lane.

### **BUS/CARPOOL LANE, AURORA AV N:**

The “bus/carpool” lane, northbound on Aurora Avenue N between N 115 Street and N 145 Street, may be used at all times.

### ***Interbay BAT lanes***

The following are guidelines for utilizing the Interbay BAT (Business Access & Transit) lanes along both Elliott Avenue W and 15 Avenue W:

- Bikes are allowed in the lane per traffic laws and buses should pass bikes with care.
- Right-turning cars share the lane with buses.
- Express and deadheading buses may pass stopped locals but generally are encouraged to use the BAT lanes.
- Cars are allowed to park in the lanes in many locations during non-peak hours.
- Northbound buses may operate straight through the Galer Street Flyover intersection ONLY when the center vehicle signal is a green

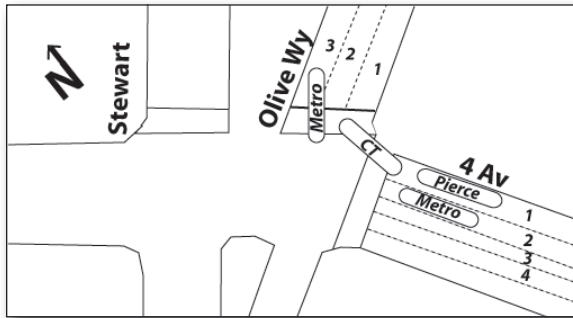
ball. The right turn arrow signal is for right turning traffic only.

### ***Alaskan Way viaduct operation***

The following restrictions apply to Transit operations on the Alaskan Way Viaduct:

- 40 mph limit in both directions: S Massachusetts Street-Battery Street.
- Coaches must operate in the right lane only in both directions, S Massachusetts Street - Battery Street (N/B right two lanes, S King Street - Seneca Street).
- Coaches entering the Alaskan Way Viaduct S/B at Columbia St need to merge to the right lane as soon as safely possible.

### ***4th/Olive turning policy***



During peak hours of operation, any Metro-operated coach, except I-90 routes, traveling northbound on Fourth Avenue and turning east onto Olive Way should make the turn from lane #2 on Fourth Avenue and into lane #3 on Olive Way.

- Community Transit (CT) and Pierce Transit (PT) coaches will use lane #1 (the curb lane) on Fourth Avenue and both lanes #1 and #2 on Olive Way to complete the turn.
- During off-peak hours, use either lanes #1 or #2 to turn onto Olive Way.
- DON'T SPLIT LANES #1 OR #2 AT ANY TIME.
- Don't turn side-by-side with another coach or any other large vehicle.

## **POTHOLE REPORTING**

The following numbers are available to the general public to report pothole and roadway problems. For the fastest repair of potholes you may want to call the jurisdiction yourself. Or you can still use an Operator Service and Facilities Report (OSFR) to report potholes.

- For best results try to be as precise as possible when describing the

problem. For example, “There is a large pothole in the curb lane of northbound 148 Avenue NE about 100 feet past NE 12th Street.” Please do not just say there is a pothole somewhere around 148th and 12th.

- These numbers are to report damage to the roadway only.
  - Auburn 253-931-3068
  - Beaux Arts 425-454-8580
  - Bellevue 425-452-7840
  - Bothell 425-486-2768
  - Burien 206-248-5530
  - Clyde Hill 425-453-7800
  - Des Moines 206-870-6559
  - Duvall 425-788-5858
  - Federal Way 253-835-2700
  - Issaquah 425-837-3470
  - Kenmore 425-398-8900
  - Kent 253-856-5600
  - KingCounty 206-296-8100
  - Kirkland 425-587-3800
  - Lake Forest Park 206-368-5440
  - Mercer Island 206-236-5300, extension 2
  - North Bend 425-888-1211, extension 7
  - Redmond 425-556-2821
  - Renton 425-430-7400
  - Seattle 206-386-1218
  - SeaTac 206-973-4770
  - Shoreline 206-801-2700
  - Snoqualmie 425-831-4919
  - Tukwila 206-433-1860
  - Woodinville 425-489-2700
  - Freeways, State Routes 206-440-4000
- For problems within our Park and Ride lots or layover areas please report the problem using an Operator Service and Facility Report.

### **SKIP STOP OPERATION IN THE CBD**

(See table and diagrams at section end.)

Coaches traveling on 2nd, 3rd or 4th Avenues shall adhere to the following guidelines to insure smooth traffic flow during skip stop operations in the

**CBD.**

- Coaches that are not traveling in the curb lane may pass a coach servicing a zone not serviced by the passing coach. When passing, tap the horn twice to alert the other driver of the passing maneuver.
- Coaches that are not traveling in the curb lane shall yield to coaches attempting to pull out of a zone, allowing them to safely get back into traffic. The yielding coach may then pull into the bus lane and continue to their zone.
- If there is a coach in each lane of traffic at a red light, when the light turns green the coach in the #2 lane shall yield to the coach in the curb lane.
- On 3rd Avenue do not pass a trolley which is slowing down for special work.

***4th Avenue Island Stop at 4 Avenue/S Jackson Street***

The stop is used by coaches traveling N/B on 4th Avenue S continuing to 3rd Avenue S.

***Olive Way/Terry Avenue Zone***

All coaches traveling eastbound on Olive Way and turning left on Terry Avenue are not to use the zone on Olive Way, nearside Terry Avenue.

***S Jackson St/1 Av S***

There is a designated drop-off only zone on S Jackson Street at 1st Avenue S. All coaches traveling E/B on S Jackson Street from 1st Avenue S are to stop to drop off customers from 9 p.m. to 2 a.m. only.

***Special Zone On Howell Street (E/B) At Minor Avenue***

This is a designated drop-off only zone. Coaches deadheading to the base via S/B I-5 can use this zone from 6 - 9 a.m. only. Regular service is not to use this zone.

<b>SKIP STOP INSTRUCTIONS - 2 AV ZONES</b>			
<b>All Metro operated routes (except Metro I-90) ORANGE ID</b>		<b>All Metro I-90 operated routes WHITE ID</b>	
Lenora St	F/S	Stewart St	F/S
Pike St	F/S	Seneca St	F/S
Marion St	N/S	Cherry St	N/S
James St	N/S	S Main St	N/S
S Jackson St	N/S		

<b>SKIP STOP INSTRUCTIONS - 4 AV ZONES</b>			
<b>All Metro operated routes (except Metro I-90) ORANGE ID</b>		<b>All Metro I-90 operated routes WHITE ID</b>	
James St	N/S	S Washington St	F/S
Marion St	F/S	Cherry St	F/S
University St	F/S	Seneca St	N/S
Pike St	F/S	Union St	F/S

\*Units turning W/B on Pine St are NOT to drop off customers at Pike St zone.

<b>SKIP STOP INSTRUCTIONS - 3 AV YELLOW ID ZONES</b>			
<b>Routes: 1, 2, 2X, 3, 4, 7, 7X, 13, 14, 17, 17X, 25, 27, 34, 35, 36, 37, 39, 49, 70, 82</b>			
<b>Tunnel closure 301, 316</b>			
<b>YELLOW STOPS N/B</b>		<b>YELLOW STOPS S/B</b>	
Prefontaine Pl S		Pine St	N/S
Cherry St	F/S	Union St	F/S
Seneca St	N/S	Marion St	N/S
Pike St	F/S	James St	F/S

NOTE: Some trips do not make all stops listed above. Check routing.

<b>SKIP STOP INSTRUCTIONS - 3 AV BLUE ID ZONES</b>			
<b>Routes: 5, 11, 54, 54X, 55, 79, 113, 116X, 118X, 119X, 120, 121, 122, 123, 125, 304, 306, 308, 312, 355, 358, 522</b>			
<b>Tunnel closure 41, 71, 71X, 72, 72X, 73, 74, 73X, 76, 77</b>			
<b>BLUE STOPS N/B</b>		<b>BLUE STOPS S/B</b>	
James St	N/S	Pike St	N/S
Madison St	N/S	Seneca St	F/S
Union St	N/S	Columbia St	F/S
Pine St	F/S		

NOTE: Some trips do not make all stops listed above. Check routing.

<b>SKIP STOP INSTRUCTIONS - 3 AV GREEN ID ZONES</b>			
<b>Routes: 16, 23, 26, 26X, 28, 66X, 124</b>			
<b>GREEN STOPS N/B</b>		<b>GREEN STOPS S/B</b>	
James St	N/S	Pine St	N/S
Madison St	N/S	Union St	F/S
Union St	N/S	Marion St	N/S
Pine St	F/S	James St	F/S

NOTE: Some trips do not make all stops listed above. Check routing.

<b>SKIP STOP INSTRUCTIONS - 3 AV RED ID ZONES</b>			
<b>Routes: 15, 15X, 18, 18X, 21, 21X, 22, 56, 56X, 57</b>			
<b>RED STOPS N/B</b>		<b>RED STOPS S/B</b>	
Prefontaine Pl S		Pike St	N/S
Cherry St	F/S	Seneca St	F/S
Seneca St	N/S	Columbia St	F/S
Pike St	F/S		

NOTE: Some trips do not make all stops listed above. Check routing.

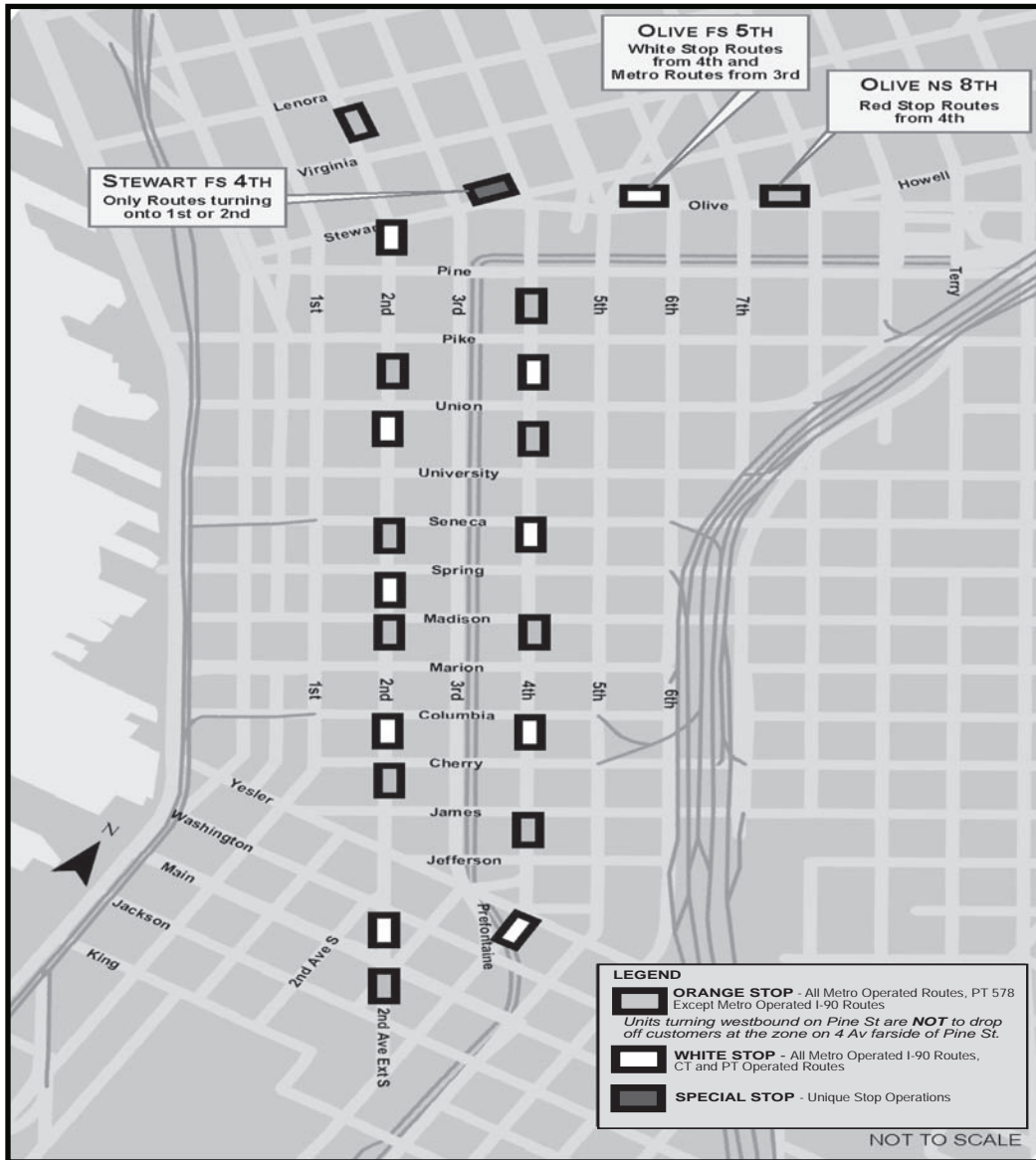
<b>OLIVE WY ZONES</b>
* 5 Av F/S: - WHITE stop routes from 4 Av and Metro routes from 3 Av.
* 8 Av N/S: - RED stop routes from 4 Av

<b>PIKE ST ZONES</b>
* 3 Av N/S - Route 43 only.
* 4 Av N/S - All routes except 306, 312, 522.
* 6 Av N/S - All routes.

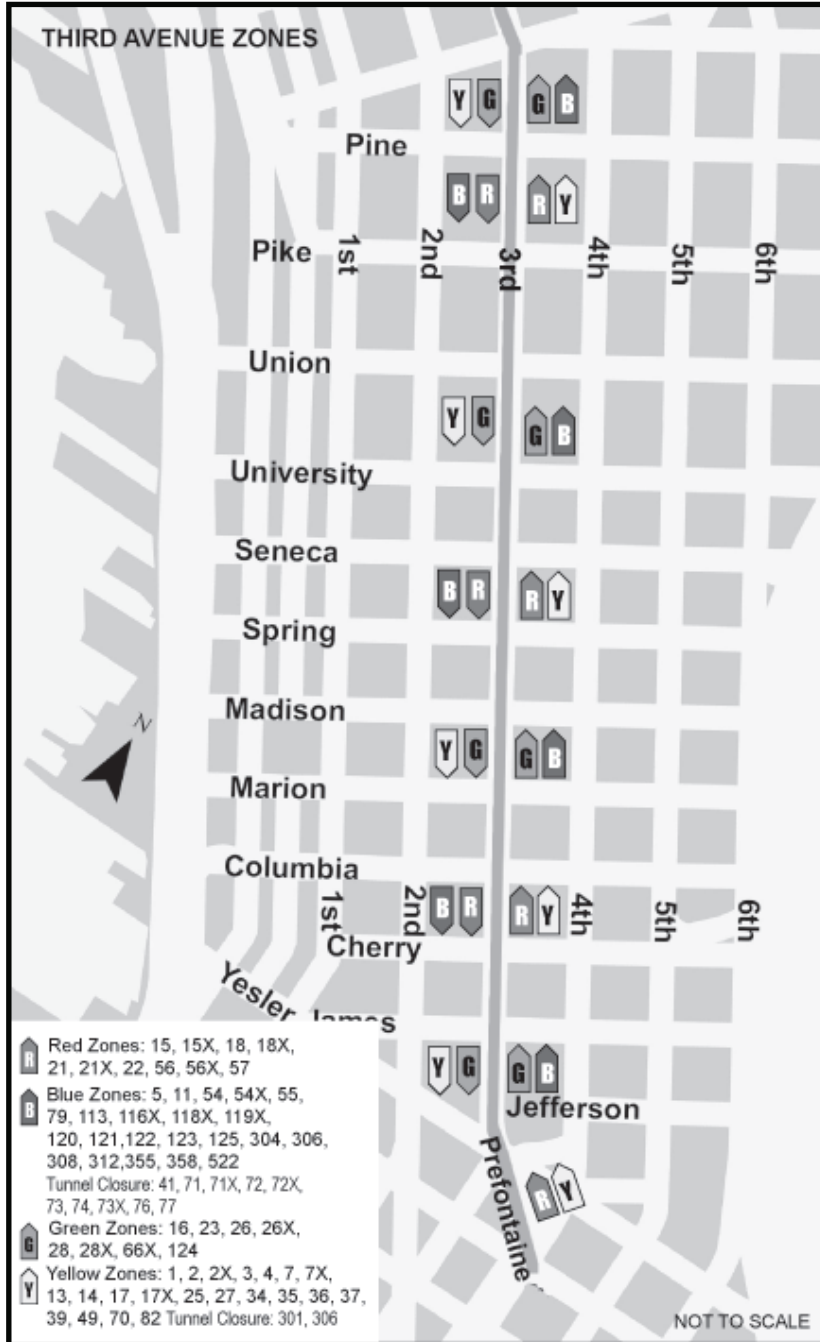
<b>STEWART ST ZONES</b>
* 4 Av F/S - Only routes turning left onto 1 Av or 2 Av

<b>UNION ST ZONES</b>
* 6 Av F/S: - All routes are to stop farside of 6 Av.
* 4 Av F/S: - All routes are to stop farside of 4 Av, except routes turning south on 3 Av.
* 2 Av N/S - All routes stop nearside 2 Av, except those turning south on 2 Av.

## Second Avenue & Fourth Avenue



**Third Avenue**



**Special Operating Instructions**

## ***Section 6: Troubleshooting***

### **INTRODUCTION**

The purpose of this section is to familiarize you with the procedures to follow in case of mechanical trouble while on the road. It will tell you what information you should have when calling the coordinator about a problem and perhaps allow you to diagnose some minor problems yourself. However, when using these guidelines, always use extreme caution and never risk your safety or the safety of your passengers. If you are unsure of any procedure included in this section, call the coordinator.

### **TWO-WAY RADIO**

The need for a functioning radio is essential when operating a coach.

- If, during the pre-trip inspection prior to leaving the base, the radio is not operating correctly, contact the TCC with a PRTT. Use a neighboring coach radio, if necessary.
- If a radio failure occurs on the road contact the TCC by using another coach radio or by calling 206-684-1111 or 206-684-1705. These numbers should not be given out to the public.

### **ACCESSIBLE EQUIPMENT**

#### ***Tiedowns***

If the retractable seatbelts or securement belts jam:

- Push button at bottom of retractor boot to release locking mechanism.

#### ***Lift***

If the lift will not deploy at all:

- Recheck all lift operation procedures.
- Power to UP/DOWN switch is through the STOW switches; check to be sure STOW switches aren't sticking.
- Be sure that the air pressure for the front door is on and that the door is fully open.
- With the lift-power switch on, there should be no power steering (Breda only). This indicates that hydraulic pressure is going to the lift system.



- Check for physical damage to the lift mechanism.

If the lift only partially deploys:

- If, during initial deployment, the operator decides to re-stow, the lift may have “settled” and will need to be deployed completely and then stowed.
- If the lift is almost completely out and then stops, there may be an object (rock, etc.) jammed in the track. Bring the lift back in and check the tracks on each side.

If the lift will not stow:

- Be sure both STOW switches are pressed.
- If lift is down, cycle up, then STOW.
- If lift is up, cycle down, then STOW.
- If the lift is almost stowed and sticks, it may have sagged and can be jiggled up into the track so it can be stowed completely.

## SAFETY GATE

If the safety gate will not drop down:

- Be sure to hold the DOWN switch at least four seconds after the lift is on the ground.
- If the safety gate drops partially, the “dog-ears” on the outside edges of the platform may be jammed. A jiggle may jar them loose.
- Do not jump on the gate or platform as this can cause damage.

If the safety gate doesn't rise:

- The gate should come up as soon as any function switch is pressed. It could be a mechanical, hydraulic or electrical malfunction.
- For safety, it is important that the gate functions properly.

## RAMP

If the ramp fails to deploy or stow, it is designed to be operated manually. Simply lift the ramp by the tab attached to the corner (remember to bend from the knees). When the ramp goes just past its vertical point, let go. The ramp will ‘float’ the rest of the way by itself.

## **AMP LIGHT COMES ON**

When the AMP warning light illuminates it is an indication the alternator is not charging.

### ***Diesel coaches***

- If not charging, secure the coach.
- Shut off the engine.
- Call the coordinator.

### ***Trolley coaches***

It is normal for your “No Con” light to come on briefly when operating through a dead spot. However, in other instances when the light comes on you must stop at once. You may have lost your poles. Failure to stop could cause damage to the overhead.

- Check to see that the poles are on live wire.
- Check to see that the coach will move under its own power and if the heat blowers function.
- Call the coordinator.

## **BELL**

### ***Doesn't ring***

- Be sure the switch is on.
- Recycle by opening and closing the door.

Check the cords where they connect into the small terminal boxes. They are located behind the front and rear doors and behind the driver compartment.

- The cord may be stuck at one of those points.
- Free it by pushing the shaft on the cord back into the terminal box.

If the bell doesn't ring when pulled but rings when you open the front door, the switch may be stuck.

- Check the cords at their terminal boxes.

If the bell still doesn't work, call the coordinator and explain what you have done.

## BRAKE PROBLEMS

### ***Slack brakes or brakes that grab***

- Call the coordinator.

### ***Hot Brakes (brakes dragging)***

If your brakes are exceptionally hot (smoking), park the coach in a safe location and call the coordinator.

- Call the coordinator for any other hot brake problem.

### ***Brakes locked***

- Check to see that the rear door is completely closed.
- Be sure the fast idle switch is off.
- If you have the assistance of another operator, safely back the coach a few feet. This may release the brakes.
- Call the coordinator and explain what you have done.

### ***Noise from brakes (grinding, clunking or squealing)***

- Call the coordinator and describe the noise.

## DIRECTIONAL SIGNALS

Determine which is malfunctioning, the outside signals or the indicator on the dash board.

- Do this by parking the coach in a safe location, set the parking brake and put the transmission in neutral. Turn on your four-way flashers and checking the lights from outside the coach.
- Call the coordinator and explain what you learned.

## DOORS

### ***If the front door won't close***

- Be sure the air to the doors is turned on. The valve/toggle is located near the driver's left leg.
- Open and close the doors manually.
- Shut off the engine and restart.
- Cycle the lift or ramp.

- If you are still unable to close the door, call the coordinator.

### ***If the rear door is inoperative***

Park the coach in a safe location, set the parking brake and put the transmission in neutral.

- Check the air valve above the door to see that it is on.
- Check the interlock toggle switch in the front compartment (above driver's seat) to see that it is on.
- Check for obstructions in the door.
- Jiggle the doors; this may release them if they're stuck.

If you continue to experience trouble with the rear door, call the coordinator.

### ***If both doors are inoperative***

- Check for adequate air pressure.
- Check to see that the air to the doors is turned on.
- If problems persist, call the coordinator.

## **DOWNED WIRE**

The following procedures have been established for all situations involving downed wire.

- Stop the coach immediately and notify the coordinator of the problem.
- Do not attempt to handle or touch the downed wire. All downed wire should be considered hazardous.
- Unless a fire occurs, everyone is to remain on the coach until a line crew arrives to remove the wires.
- In the event of a fire on the coach, jump clear of the vehicle.

***Remember, do not touch the coach after stepping onto the street.***

## **HOT ENGINE**

If a hot engine warning light illuminates and/or the temperature gauge registers 210 degrees or higher, this indicates the engine or power unit (trolley) is overheated. Park the coach in a safe location, set the parking brake and put the transmission in neutral.

- Check for visible coolant leaks.
- Shut the engine off and call the coordinator.

- If your coach continues to overheat, call the coordinator.

Use the service brake when stopping on hills. Only use the hill-holder momentarily while applying the accelerator to begin moving up hill.

- Do not hold a trolley coach with the power pedal as it will cause overheating in the chopper unit.
- Do not hold a diesel coach with the power pedal as it may cause the engine and transmission to overheat.

## FUEL LEAK

Park the coach in a safe location, set the parking brake and put the transmission in neutral.

- Try to determine the location of the leak.
- Call the coordinator.

## FUMES IN COACH

Diesel, exhaust and electrical

- Call the coordinator.

## HEATER OR DEFROSTER

If there is no heat, but your blowers are working, check the position of the heat control.

If the blowers aren't working, check to see that the switches are on.

- Check that there is not a “no” charge light, that the alternator is charging.
- Check to see that the front fresh air vents are closed.
- Call the coordinator and explain what you have done.

## HOT COACH EMERGENCY PROCEDURES (TROLLEY)

The hot coach red warning light indicates that the coach body may be electrically “HOT”, that is charged with up to 750 volts.

If the light comes on only temporarily, or goes off when the hot coach reset switch is pressed and held for five seconds and released, then there is no problem.

If the light cannot be reset, an emergency may exist. The coach can be isolated from the power line by turning off the master switch.

When in a safe location follow these procedures:

- Stop coach, turn on four-way flashers and set the parking brake.
- Open front door of the coach.
- Turn off the air to the front door. The toggle is usually near the driver's left leg.
- Turn off the master switch.
- Without touching the coach, JUMP to the ground from the bottom step.
- Pull poles, tap together and place in rack.
- Call the coordinator and explain the situation, request immediate assistance from a shop truck to measure the voltage on the body, do not reboard coach or allow passengers to disembark unless they can JUMP as you did.

***Remember; do not touch the coach after stepping onto the street.***

## LIGHTS

### ***Headlights***

If either one or both headlights are out, call the coordinator.

### ***Tail lights***

If your tail lights are out, call the coordinator.

### ***Headlights and tail lights***

If both headlights and tail lights are out, park the coach in a safe location, set the parking brake and put the transmission in neutral.

- Turn on the emergency flashers.
- Turn the run control switch off and on.
- Activate the dimmer switch a couple times.
- Call the coordinator and explain what you have done and what were the result.

## LOW AIR

If the low air warning buzzer sounds or if the air gauge reading registers less than 80 psi, Park the coach in a safe location, set the parking brake and put the transmission in neutral.

- Check for audible leaks in the brake system by holding the brake pedal

all the way down and listening for a continuous draining of air while watching for a drop of pressure on the air pressure gauge.

- If there is no obvious air leakage, attempt to rebuild the pressure by moderately increasing the engine speed.
- If the air pressure remains low, call the coordinator and explain what you have done.

## LOW OIL

A low oil warning light illuminates and/or the buzzer sounds. Park the coach in a safe location, set the parking brake and put the transmission in neutral.

- Check the reading on the oil gauge and turn the engine off.
- Check the engine compartment for leaks and check the oil level.
- Call the coordinator and explain what you did.

## MIRRORS

If a mirror is broken or if the arm is bent to the point that you feel it is unsafe, call the coordinator.

## STEERING MALFUNCTIONS

Park the coach in a safe location, set the parking brake and put the transmission in neutral.

- Check the front tires for low air and call the coordinator.
- Call the coordinator for any steering problems.

## SUSPENSION

If your coach is “riding low” or leaning badly, call the coordinator.

- The coordinator may or may not direct you to continue on route if your tires are not rubbing the wheel well. Be cautious and drive slowly.
- If the tires are rubbing, park the coach in a safe location and call the coordinator.

## TIRES

***Never drive a coach with a low or flat tire. Driving on an improperly inflated tire will overheat the tire and may cause a fire.***

Park the coach in a safe location, set the parking brake and put the

transmission in neutral.

### ***Flat tire***

- Call the coordinator and explain which tire is flat and if it is on or off the rim of the wheel.

### ***Low tire***

Call the coordinator and report which tire is low and if it is leaking.

### ***Loose tread***

If a section of tread has come off, if tread is slapping against the wheel well, or if the tire cord is showing call the coordinator.

## **THROTTLE**

### ***No Throttle Response***

- Turn off the master switch, count to 5 and turn it back on. Slowly depress and release the throttle pedal fully 3 times.
- Start the engine; if the throttle is still not present notify the coordinator.

### ***Breda trolley***

If the “pedal fail” light comes on, the coach will not move.

- Recycle the power pedal.
- Stop the coach, wait 30 seconds and recycle the coach.
- If the problem still continues, notify the coordinator.

## **TRANSMISSION**

### ***Transmission slipping***

Park your coach in a safe location, set the parking brake, put the transmission in neutral and leave the engine running.

- Check the transmission fluid level in the engine compartment.
- Call the coordinator and report what the fluid level is.

## **WINDSHIELD WIPER**

If one of your wipers gets stuck, turn the wiper knob off and back on.



- If it remains stuck, park the coach in a safe location, set the parking brake, put the transmission in neutral and try to free the arm by very gently pulling it back and forth. Be careful not to get your fingers in a pinch condition.
- If you are unable to make your wipers work again, call the coordinator and explain what you have done.
- Call the coordinator for other wiper problems such as bad wiper blades, broken wiper arm or wiper arm loose on the shaft.

Write a work order for the coach when you return to the base or ask your relief operator to write a work order on the coach.

## FAREBOX

If coins jam in the coin mechanism, press [0] key and slowly, repeatedly press the black de-jam button to allow the stuck coins to fall through. The de-jam button causes the throat of the coin mechanism to widen slightly while the [0] key activates the coin mechanism itself.

- If the jam remains after your efforts to clear it, call the coordinator who may ask you to put the farebox into bypass by pressing down on the bypass lever.
- If the bill transport becomes jammed, call the coordinator immediately

# Section 7: Coach Types

**2011 ACTIVE FLEET SUMMARY**

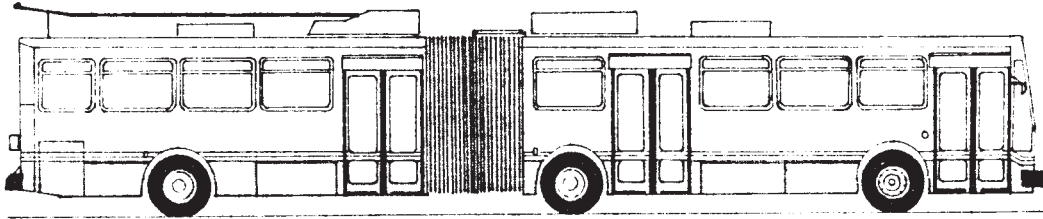
AS OF OCT 03, 2011-	ACTIVE COUNT	Detailed Specs		FUEL TYPE	ACCESSIBILITY	FLOOR HEIGHT	HVAC	APC	WIFI	CAMERA	ENGINE	TRANSMISSION	PROPULSION MODE	MODEL YEAR	SEATING CAPACITY
		UNIT SIZE	SEATING CAPACITY												
11-Gillig (1100 - 1195)	94	30 FT STANDARD	D	LIFT	HIGH FLOOR	HEAT ONLY	15	4	CUMMINS ISC-250	ALLISON B400R	DIESEL	1999	30		
23-New Flyer (NF) (2300 - 2573)	264	60 FT ARTICULATED	D	LIFT	HIGH FLOOR	HEAT ONLY	39	32	CUMMINS M11-E	ALLISON B500R	DIESEL	1998	64		
26-NF Hybrid (2600 - 2812)	212	60 FT ARTICULATED	DE	RAMP	LOW FLOOR	AIR CONDITIONING	32	138	CATERPILLAR C9	ALLISON EP50	HYBRID	2004	58		
28-NF Low Floor (2870 - 2899)	30	60 FT ARTICULATED	D	RAMP	LOW FLOOR	AIR CONDITIONING	5	12	CATERPILLAR C9	ALLISON B500R	DIESEL	2004	58		
31-Gillig (3185 - 3197, 3198 - 3199)	11	35 FT STANDARD	D	LIFT	HIGH FLOOR	HEAT ONLY	2	2	CUMMINS M11-280E	ALLISON B400R	DIESEL	1997	34		
32-Gillig (3200 - 3594)	312	40 FT STANDARD	D	LIFT	HIGH FLOOR	HEAT ONLY	45	30	CUMMINS M11-280E	ALLISON B400R	DIESEL	1996, 1998	42		
36-New Flyer (3600 - 3699)	99	40 FT STANDARD	D	RAMP	LOW FLOOR	AIR CONDITIONING	14	38	CUMMINS ISL-280	VOITH D164.3	DIESEL	2003	35		
41-Gillig Trolley (4100 - 4199)	100	40 FT STANDARD	E	LIFT	HIGH FLOOR	HEAT ONLY	15	27	N/A	N/A	TROLLEY	2001	42		
42-Breda Conversion (4200 - 4258)	58	60 FT ARTICULATED	E	LIFT	HIGH FLOOR	HEAT ONLY	12	21	N/A	N/A	TROLLEY	1990	56		
60-NF Hybrid LF (6000-6034)	36	60 FT ARTICULATED	DE	RAMP	LOW FLOOR	AIR CONDITIONING	16	35	CUMMINS ISL-330	ALLISON EP50	HYBRID	2008	56		
68-New Flyer Hybrid (6813-6921)	89	60 FT ARTICULATED	DE	RAMP	LOW FLOOR	AIR CONDITIONING	38	53	CUMMINS ISL-330	ALLISON EP50	HYBRID	2008	58		
70-Orion Hybrid LF (7000-7169)	64	40 FT STANDARD	DE	RAMP	LOW FLOOR	AIR CONDITIONING	66		CUMMINS ISB-280	N/A - MAX TRACTION MOTOR	HYBRID	2011	35		
90-ST Gillig (9000 - 9091)	25	40 FT STANDARD	D	LIFT	HIGH FLOOR	AIR CONDITIONING	6		CUMMINS ISM-280E	ALLISON B400R VOITH 9090, 9091	DIESEL	1999, 2001	42		
92-ST Hybrid (9200)	1	40 FT STANDARD	DE	RAMP	LOW FLOOR	AIR CONDITIONING	8	32	CUMMINS ISL-280	ALLISON EP40	HYBRID	2003	35		
95-ST NF (9500 - 9552)	16, 16	60 FT ARTICULATED	D	RAMP	LOW FLOOR	AIR CONDITIONING	8		DDC50, CAT C9	ALLISON B500R	DIESEL	1999, 2004	58		
96-ST NF Hybrid (9600 - 9651)	48	60 FT ARTICULATED	DE	RAMP	LOW FLOOR	AIR CONDITIONING	16	11	CATERPILLAR C9 CUMMINS 9622-9651	ALLISON EP50	HYBRID	2004	58		

**4200-4258 Breda Trolley**

Model:	350	Seats:	56
Year:	1990-91 (modified 2004-2006)	Length	60 ft. 10 in.
Motor:	Fuji 275 hp a.c.	Width:	8 ft. 6 in.
Controls:	AEG Westinghouse	Height:	12 ft. 1 in.


Wheelchair lift equipped

NOTE: The motor compartment on trolleys is to be opened by qualified mechanical personnel only.



**1100-1195 GILLIG**

Model:	Phantom	Seats:	30
Year:	1999-2000	Length:	31 ft. 6 in.(excluding bike rack.
Engine:	Cummins ISC 250	Width:	8 ft. (excluding mirrors, lights)
Transmission:	Allison B400R	Height:	9 ft. 10 in.
(5-speed w/integral retarder).		Weight:	25,970lbs (empty); 32,015 (130% load)
Wheelchair lift equipped			



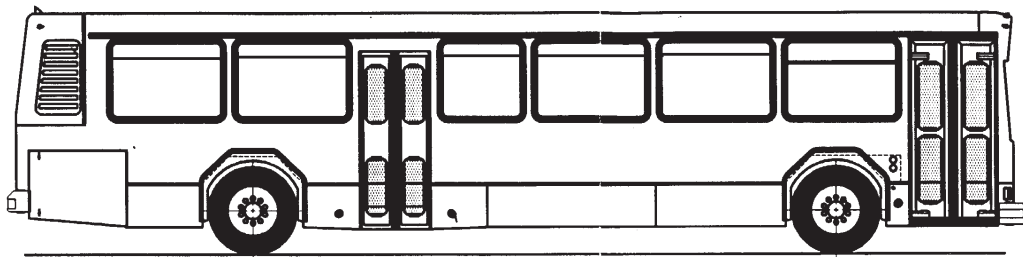
1. Engine Oil Dipstick: Inside rear engine compartment door.
2. Oil Pressure Gauge: Round gauge on left panel.
3. Transmission Dipstick: Inside rear engine compartment door.
4. Rear Start Button: Engine compartment, Rear Run Box

NOTE: The driver's vent (located under the dash) should be opened using your hand. Operators opening this vent using their foot can accidentally trip the emergency alarm.

**3200-3594 GILLIG**

Model:	Phantom	Seats:	42
Year:	1996 & 1997	Length	40 ft. 9.5 in. (excluding bike rack)
Engine:	Cummins M11-280E	Width:	8 ft. 6 in.(excluding mirrors, lights)
Transmission:	Allison B400R	Height:	10 ft. 5 in.
(5-speed w/integral retarder).		Weight:	29,420lbs (empty); 37,610 (130% load)

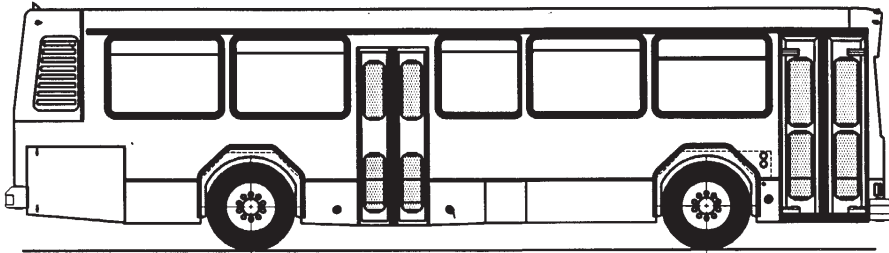
Wheelchair lift equipped



Coach Types

**3185-3199 GILLIG**


Model:	Phantom	Seats:	34
Year:	1997	Length	35 ft. 6 in.(excluding bike rack)
Engine:	Cummins M11-280E	Width:	8 ft. 6 in.(excluding mirrors, lights)
Transmission:	Allison B400R	Height:	10 ft. 5 in.
(5-speed w/integral retarder).		Weight:	26,725lbs (empty); 33,745 (130% load)
Wheelchair lift equipped			



**4100-4199 GILLIG TROLLEY**

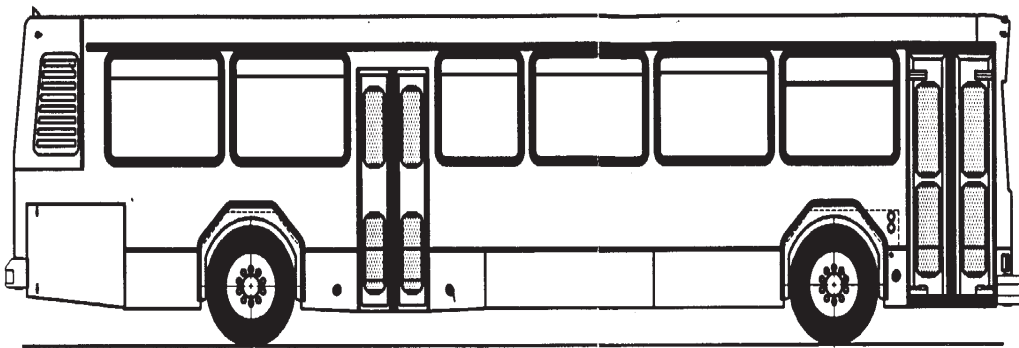
Model:	Phantom	Seats:	42
Year:	2001-2002	Length	40 ft. 9.5 in. (excluding bike rack)
Controls:	Alstom/Randtronics	Width:	8 ft. 6 in.(excluding mirrors, lights)
		Height:	11 ft . 6 in. (poles down)
Wheelchair lift equipped		Weight:	31,205lbs (empty); 39,605 (130% load)

NOTE: The motor compartment on trolleys is to be opened by qualified mechanical personnel only.



**9000-9091 GILLIG (SOUND TRANSIT)**

Model:	Phantom	Seats:	42
Year:	1999	Length:	40 ft. 9.5 in. (excluding bike rack)
Engine:	Cummins M11-280E	Width:	8 ft. 6 in.(excluding mirrors, lights)
Transmission:	Allison B400R	Height:	10 ft 5 in
(5-speed w/integral retarder)		Weight:	29,420lbs (empty); 37,610 (130% load)
Wheelchair lift equipped			



1. Engine Oil Dipstick: Small access door, left rear above bumper.
2. Oil Pressure Gauge: Round gauge on left panel.
3. Transmission Dipstick: Small access door, passenger side, back of rear wheelwell
4. Rear Start Button: Engine compartment, Rear Run Box

NOTE: The driver's vent (located under the dash) should be opened using your hand. Operators opening this vent using their foot can accidentally trip the emergency alarm.



**2300-2573 New FLYER**

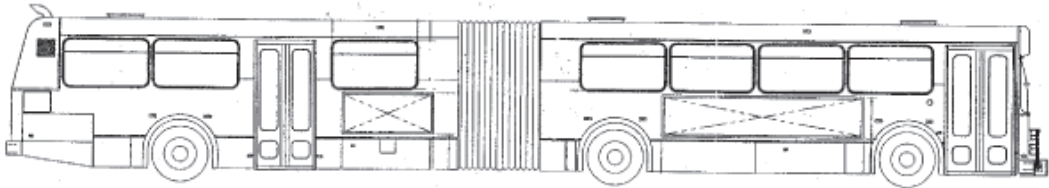
Model:	D60HF	Seats:	64 passengers/58 + 2 in tiedown area
Year:	1998-99	Length:	61 ft.(w/bike rack up: 61 ft. 8 in.)
Engine:	Cummins M11	Width:	8 ft. 6 in.
Transmission:	Allison B500R	Height:	11 ft. 2 in.
(5-speed w/integral retarder)		Weight:	43,900lbs (empty); 58,360 (130% load)

Wheelchair lift equipped

NOTE: Avoid excessive battery drain.


When parking at the Base:

- Turn off interior dome lights
- Bleed off all air, then manually close door.



**1900-1934 STARTRANS**

Model:	StarTrans President LX	Seats:	19 passengers or 13 passengers & 2 wheelchairs (max 4 standees)
Year:	2009	Length:	27 ft. 6 in.
Engine:	Duramax Diesel	Width:	8 ft. 4.75 in.
Transmission:	Allison 1000 HD	Height:	10 ft. 7 in.
Wheelchair ramp equipped		Weight:	19,000 lbs (full)



**2870-2899 NEW FLYER - 60-FOOT LOW FLOOR**


Model:	D60LF	Seats:	58 passengers; 2 in tiedown area
Year:	2004	Length:	60 ft 8 in.(w/bike rack up: 61 ft. 4 in.)
Engine:	Caterpillar C9	Width:	8 ft. 6 in.
Transmission:	Allison B500R	Height:	10 ft. 11 in
(5-speed w/integral retarder)		Weight:	43,199 lbs(empty); 54,749(130% load)
Wheelchair ramp equipped			

**9500-9536 NEW FLYER - 60-FOOT LOW FLOOR**

Model:	D60LF	Seats:	58 passengers; 2 in tiedown area
Year:	1999-2000	Length:	60 ft 10 in.(w/bike rack up: 61 ft. 6 in.)
Engine:	Detroit Diesel Series 50	Width:	8 ft. 6 in.
Transmission:	Allison B500R	Height:	10 ft. 2 in.
(5-speed w/integral retarder)		Weight:	41,820 lbs (empty); 54,360 (130% load)
Wheelchair ramp equipped			


**9537-9552 NEW FLYER - 60-FOOT LOW FLOOR**

Model:	D60LF	Seats:	58 passengers; 2 in tiedown area
Year:	2004	Length:	60 ft 10 in.(w/bike rack up: 61 ft. 6 in.)
Engine:	Caterpillar C9	Width:	8 ft. 6 in.
Transmission:	Allison B500R	Height:	10 ft. 2 in
(5-speed w/integral retarder)		Weight:	43,884 lbs (empty); 55,434 (130% load)
Wheelchair ramp equipped			



**3600-3699 NEW FLYER - 40-FOOT LOW FLOOR**

Model:	D60LF	Seats:	35 passengers/ + 2 in tiedown area
Year:	2003	Length	40 ft 10in.(w/bike rack up: 41 ft. 6 in.)
Engine:	Cummins ISL	Width:	8 ft. 6 in.
Transmission:	Voith D864.3E	Height:	9 ft. 3 in.
(5-speed w/integral retarder)		Weight:	26,800 lbs(empty)
Wheelchair ramp equipped			




## 2599-2812, 6813-6865 & 9600-9651 NEW FLYER-60-FOOT LOW FLOOR HYBRID

Model:	DE60LF	Seats:	58 passengers/54 + 2 in tiedown area
Year:	2002-2004, 2008	Seats (6800's):	56 passengers/54 + 2 in tiedown area
Engine:	Caterpillar C9	Length:	60 ft 8 in.(w/bike rack up: 61 ft. 4 in.)
Hybrid Drive:	Allison EP 50	Width:	8 ft. 6 in.
Transmission:	Parallel Drive	Height:	11 ft. 1 in.
Wheelchair ramp equipped		Weight:	44,935 lbs(empty); 57,485 lbs(130% load)
		Weight (9600's):	46,620 lbs(empty); 58,170 lbs(130% load)



**RAPID RIDE****NEW FLYER - 60-FOOT LOW FLOOR****6000-6019 (A LINE) 6020-6035 (B LINE)**

Model:	DE60LF	Seats:	48 + 2 in tiedown area
Year:	2008	Length:	61' 3"
Engine:	Cummins ISL 330	Width:	102
Transmission:	Allison EP50 Parallel Drive	Height:	132
Wheelchair ramp equipped		Weight:	47,980 (empty); 58,900 (130% load)



**ORION VII HYBRID VEHICLE**  
**7000-7169 40-FOOT LOW FLOOR**

Model:		Seats:	35
Year:	2011	Length:	40' 5"
Engine:	CUMMINS ISB-260	Width:	102"
Transmission:	B.A.E. Systems	Height:	132"
		Weight:	

Wheelchair ramp equipped



Coach Types

## Section 8: Signage

### TRANSIGN ELECTRONIC INFORMATION DISPLAY CODES

Transign codes for each numbered route are listed on the signage matrices for the individual routes. The following is a list of transign codes for signage that has no route number.

MESSAGE	CODE	MESSAGE	CODE
Out of Service	0036	To Downtown Via 3rd Ave	003B
No Passengers Training Coach	05D0	To Downtown Via 4th Ave	003D
Blank	0002	To Downtown Via Pine St	0041
SPECIAL	0003	To Seattle	0010
SPECIAL SHUTTLE	047A	Downtown Seattle	03EF
Fair SPECIAL	0004	Convention Pl	0611
Fremont Fair Special	05DE	Intl Dist	0612
NW Art & Craft Special	05E6	First Av Shuttle	0031
Wheels to Water	0517	To Main St Via 1st Ave	0045
Folklife Fest	01C7	To Main St Via 3rd Ave	0047
Bumbershoot	01C8	To Pine St Via 1st Ave	03F3
Bite of Seattle	01C9	To Pine St	0049
Seattle Center Waterfront	05EA	To Pike St Via 1st Ave	03F5
To Seattle Center East	0050	To Univ Dist	004B
To Seattle Center West	004E	To Univ Dist Via Eastlake	004C
To Terminal	03EE	W Queen Anne Via SHUTTLE	036E
To Downtown	000F	Atlantic Base	04D1
To Downtown Via 2nd Ave	0039		



<b>MESSAGE</b>	<b>CODE</b>	<b>MESSAGE</b>	<b>CODE</b>
Atlantic Base Via S Jackson	059E	Northgate TC	05A8
Atlantic Base Via Airport Wy	05A0	To Northgate P&R	0419
Atlantic Base Via Broadway	05A2	To S Kirkland P&R	041B
Bellevue Base	04D2	Kenmore P&R	070E
Bellevue Base Via SR-520	00A2	Eastgate P&R	0790
Central Base	04D3	S Renton P&R	07A7
Central Base Via S Jackson	000D	Federal Wy P&R	07A8
Central Base Via Broadway	0024	Overlake P&R	07BF
Central Base Via Airport Wy	0026	Kent P&R	07C0
Central Base Via 4th Ave	002A	Star Lake P&R	0064
East Base	04D4	Shoreline P&R	04BF
East Base Via SR-520	00CE	Issaquah P&R	03A8
North Base	04D5	Kingsgate P&R	03A9
North Base Via 4th Ave	00A0	Houghton P&R	0792
Ryerson Base	04D8	Burien P&R	03A7
South Base	04D9	Edmonds Sta	0423
South Base Via Airport Wy	002E	Everett Sta	0424
South Base Via 4th Ave	009C	King Street Sta	011B
South Base Via Kent	009E	Tukwila Sta	016B
		Kent Station	018C
		Auburn Sta	0198
		Sumner Sta	01A1
		Puyallup Sta	01B8
		Tacoma Dome Sta	01B9
		Husky Stadium	0054
		Qwest Field	0200
		Safeco Field	04BE
		Mariner's Downtown Express	0034
		Exhibition Ctr	0062

SIGNAGE

# Section 9: Transit Centers/Transfer Points/P&R Bay Locations

## ALASKA JUNCTION TRANSFER POINTS



**BAY 1**

- 54 CBD
- 55 CBD
- 57 from Downtown Seattle
- 560 from Bellevue TC

**BAY 2**

- 22 CBD
- 37 from Downtown Seattle
- 128 Southcenter (Wk/Sat)
- 128 Southcenter (Sun)  
(lays at Bay 5)

**BAY 3**

- 22 White Center
- 54 White Center
- 560 Bellevue Bay 3  
(lays at 35/Oregon  
and/or Bay 5)

**BAY 4**

- 37 CBD (Wkdy/Sat)
- 51 from Admiral (lays at Bay  
6)
- 53 Alki
- 53 from Alki  
(lays at Bay 5)

- 55 Admiral
- 55 from Admiral (Shuttle)
- 55 Admiral (Shuttle)

**BAY 5**

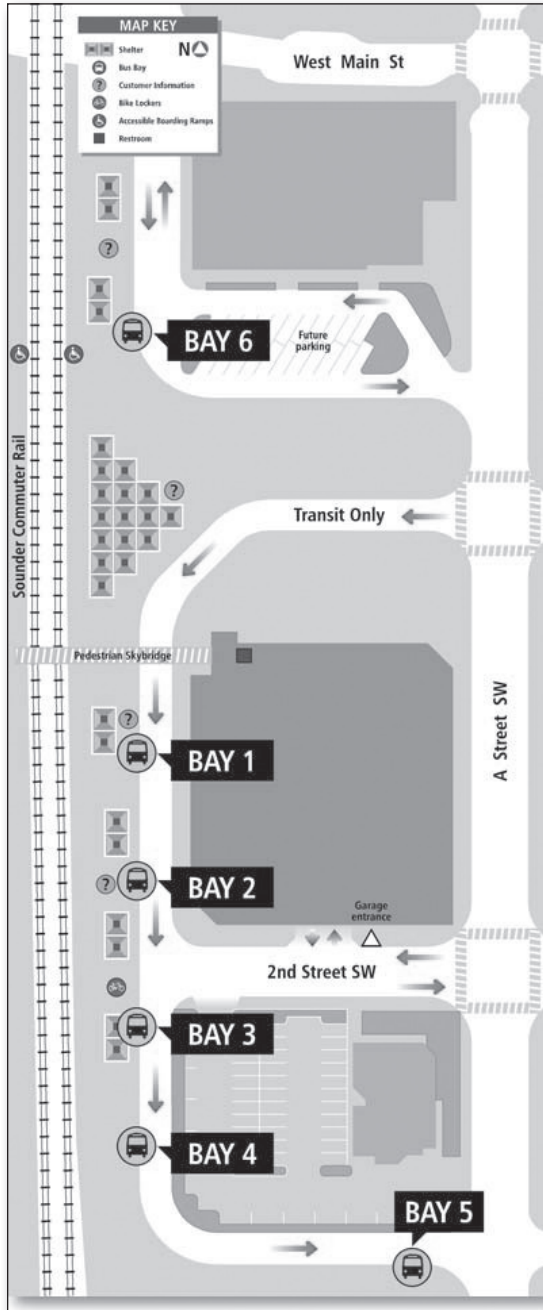
- 37 from Downtown Seattle  
(Sat)
- 57 CBD
- 128 from Southcenter  
(Sun) drop off
- 560 N/B 44 SW

**BAY 6**

- 51 Admiral
- 128 Admiral (Wk/Sat)

# AUBURN COMMUTER RAIL STATION

(101 15th St NE)



## BAY 1

- 152 Seattle
- 180 Burien
- 181 Green River  
Community College
- 566 ST Overlake TC
- 910 North Auburn
- 919 North Auburn

## BAY 2

- 180 SE Auburn
- 186 Enumclaw
- 919 SE Auburn

## BAY 3

- 181 Twin Lakes P&R
- 578 ST Federal Way/Seattle

## BAY 4

- 497 PT Lakeland Hills
- 566 ST drop off
- 578 Sumner/Puyallup
- 910 Supermall
- 917 Algona/Pacific

## BAY 5

- 566 (layover)

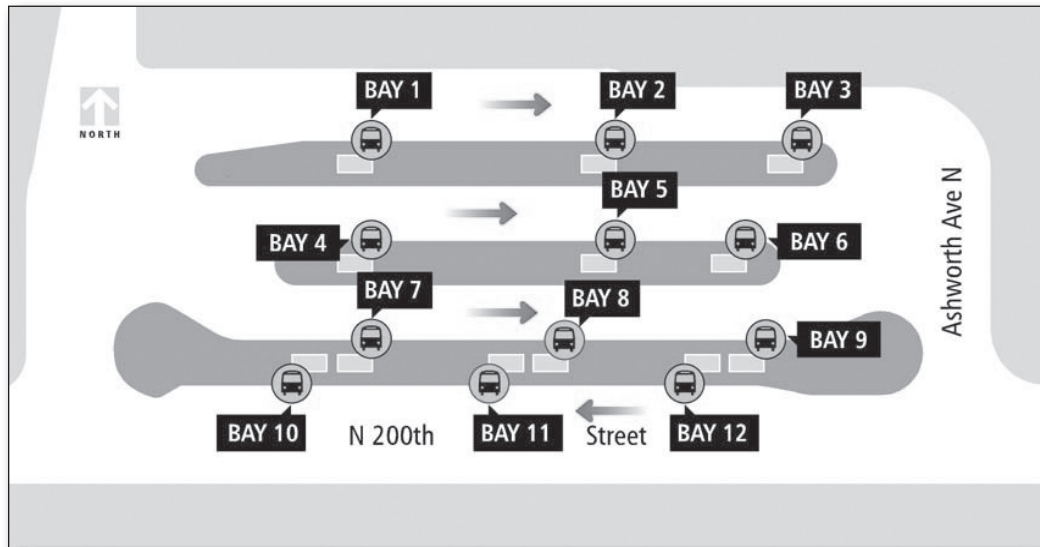
## BAY 6

- Access Transportation
- Emerald Downs Shuttle

TRANSIT CENTERS  
PARK & RIDES

**AURORA VILLAGE TRANSIT CENTER**

(1524 N 200th St)

**BAY 1**

301 Seattle CBD  
stop & layover

**BAY 2**

303E S/B Northgate/  
First Hill  
346 Northgate  
stop & layover

**BAY 3**

373 University  
stop & layover

**BAY 4**

331 (E/B) Kenmore  
342 (E/B) Bellevue/  
Renton  
358 (drop-off)

**BAY 5**

CT Routes 118, 130, 131

**BAY 6**

Paratransit

**BAY 7**

CT Routes 100, 101

**BAY 8**

CT Routes 100, 101

**BAY 9**

CT SWIFT bus stop

**BAY 10**

358E Downtown  
Seattle - stop & layover

**BAY 11**

358E layover

**BAY 12**

331 (W/B) Shoreline CC  
303E (W/B) to  
Shoreline P&R  
342 (W/B) to  
Shoreline P&R

**BAY A**

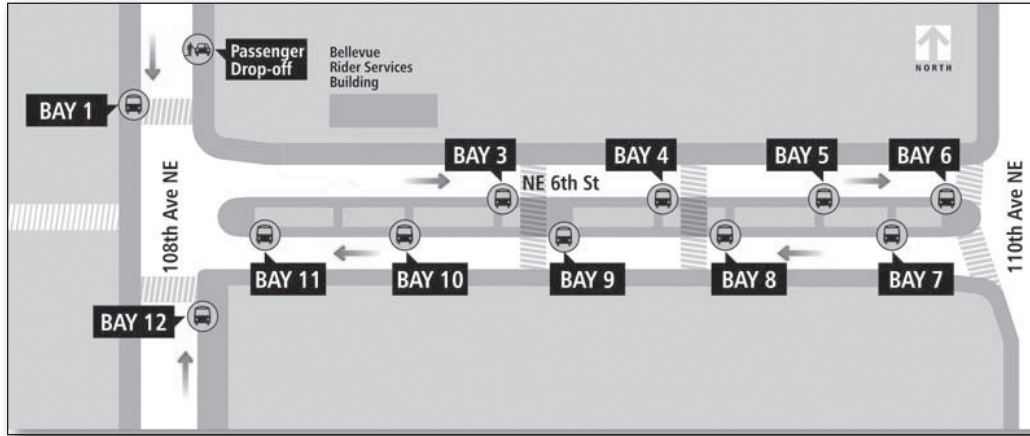
Metro layover

**BAY B**

CT layover

**BELLEVUE TRANSIT CENTER**

(10850 NE 6 St)

**BAY 1**

226 Drop-Off  
 240 Renton  
 241 Eastgate  
 243 Wilburton  
 246 Eastgate  
 249 South Bellevue  
 P&R  
 280 Night Owl  
 Renton/Seattle  
 885 International  
 School

**BAY 3**

**B Line** Redmond

**BAY 4**

237 Woodinville  
 342 Shoreline  
 532 NE 128th/Ev-  
 erett  
 535 NE 128th/  
 Lynnwood

**BAY 5**

271 Eastgate or  
 Issaquah  
 555 Issaquah  
 Highlands  
 556 Issaquah  
 Highlands

**BAY 6**

560 Burien or  
 West Seattle  
 566 Auburn

**BAY 7**

**Paratransit**  
 232 Drop-Off  
 560 105th Ave/  
 NE 2nd

**BAY 8**

243 Jackson Park  
 271 University  
 District  
 342 Renton  
 555 Northgate  
 556 U District/  
 Northgate

**BAY 9**

550 Seattle

**BAY 10**

234 Kenmore  
 235 Kingsgate  
 237 (drop-off)

**BAY 11**

226 Eastgate  
 232 Redmond or  
 Duvall  
 566 Overlake

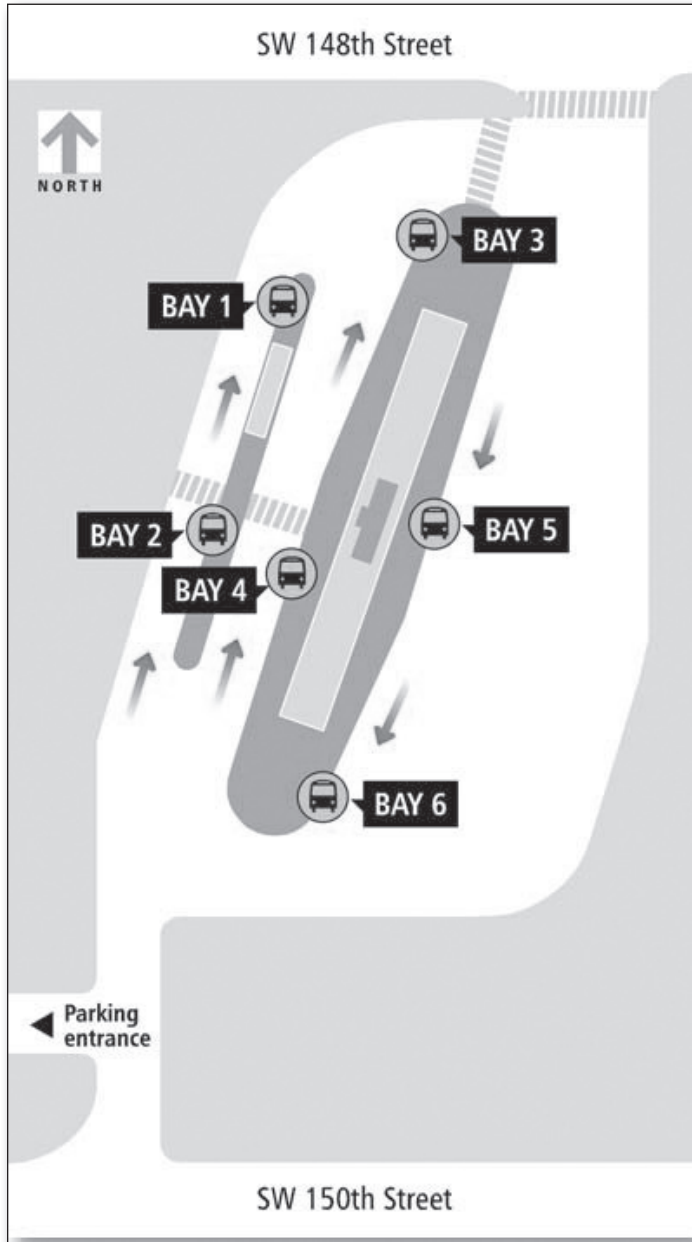
**BAY 12**

246 Clyde Hill  
 249 Overlake  
 550 NE 12th St/  
 100th Ave  
 885 I-405/Coal  
 Creek Pkwy

**TRANSIT CENTERS  
 PARK & RIDES**

# BURIEN TRANSIT CENTER

(209 SW 148 St)



## BAY 1

Access

## BAY 2

139 Drop-off Only

## BAY 3

120 Seattle  
121 Seattle  
122 Seattle  
123 Seattle

## BAY 4

131 Seattle  
132 Seattle  
133 U-District  
134 Seattle  
140 Drop-off Only  
180 Drop-off Only  
560 (ST) West Seattle

## BAY 5

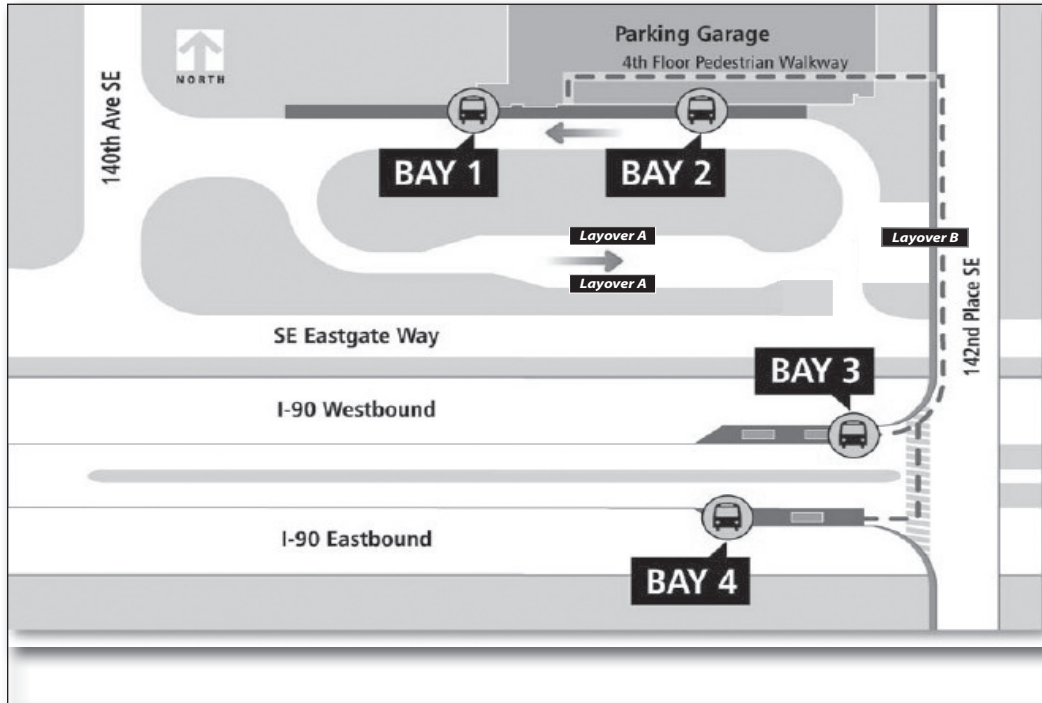
120 Drop-off Only  
121 Highline CC/Drop-off  
122 Highline CC  
131 Highline CC/Drop-off  
132 Highline CC/Drop-off  
134 Drop-off Only

## BAY 6

123 Gregory Heights  
133 Drop-off Only  
139 Gregory Heights  
140 Southcenter Renton  
180 SeaTac/Kent/Auburn

**EASTGATE P&R**

(14200 SE Eastgate Way)



**TRANSIT CENTERS  
PARK & RIDES**

**BAY 1**

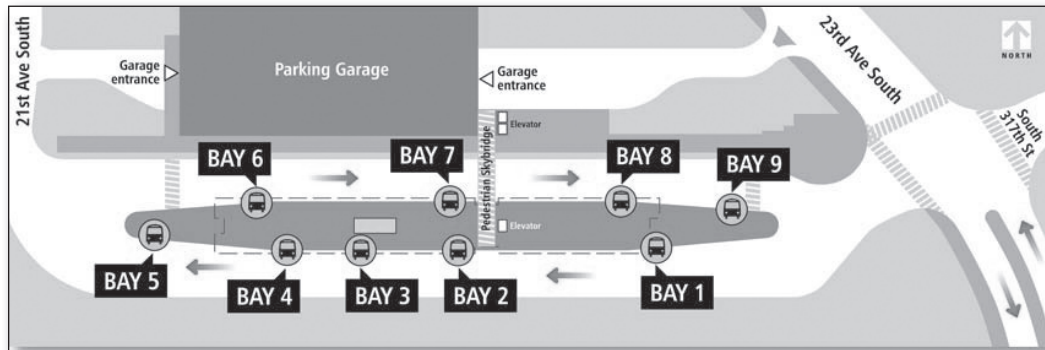
211 First Hill  
 212 Seattle  
 217 Seattle  
 221 (drop-off)  
 226 Bellevue  
 240 Bellevue  
 241 Bellevue  
 245 Factoria  
 246 to Bellevue  
 271 U-District  
 555 ST Northgate  
 888 p.m. drop-off  
 890 Vasa Park  
 989 Issaquah

**BAY 2**

211 Issaquah Highlands  
 212 drop-off  
 217 Issaquah  
 221 Redmond  
 226 (drop-off)  
 240 Renton  
 241 drop-off  
 245 Kirkland  
 246 (drop-off)  
 271 Issaquah  
 555 ST Issaquah  
 Highlands  
 888 International School  
 890 International School  
 989 Haller Lake

## FEDERAL WAY TRANSIT CENTER

(31621 23rd Avenue S)



### BAY 1

183 drop-off  
PT 402 drop-off  
PT 500 drop-off  
PT 501 drop-off

### BAY 2

179 Twin Lakes P&R  
193 (drop-off)  
197 Twin Lakes P&R  
ST 577 drop-off  
ST 578 Tacoma/Puyallup

### BAY 3

181 S 320 St / Twin  
Lakes P&R  
182 NE Tacoma  
187 S 320 St/Twin Lakes

### BAY 4

ACCESS Paratransit

### BAY 5

PT 402 Spanaway  
PT 500 Fife/Downtown  
Tacoma  
PT 501 Milton/Downtown  
Tacoma  
ST 574 Tacoma Dome /  
Lakewood

### BAY 7

173 Boeing Industrial  
A Line (drop-off only)  
179 Downtown Seattle  
193 First Hill  
ST 577 Downtown  
Seattle  
ST 578 Downtown  
Seattle

### BAY 8

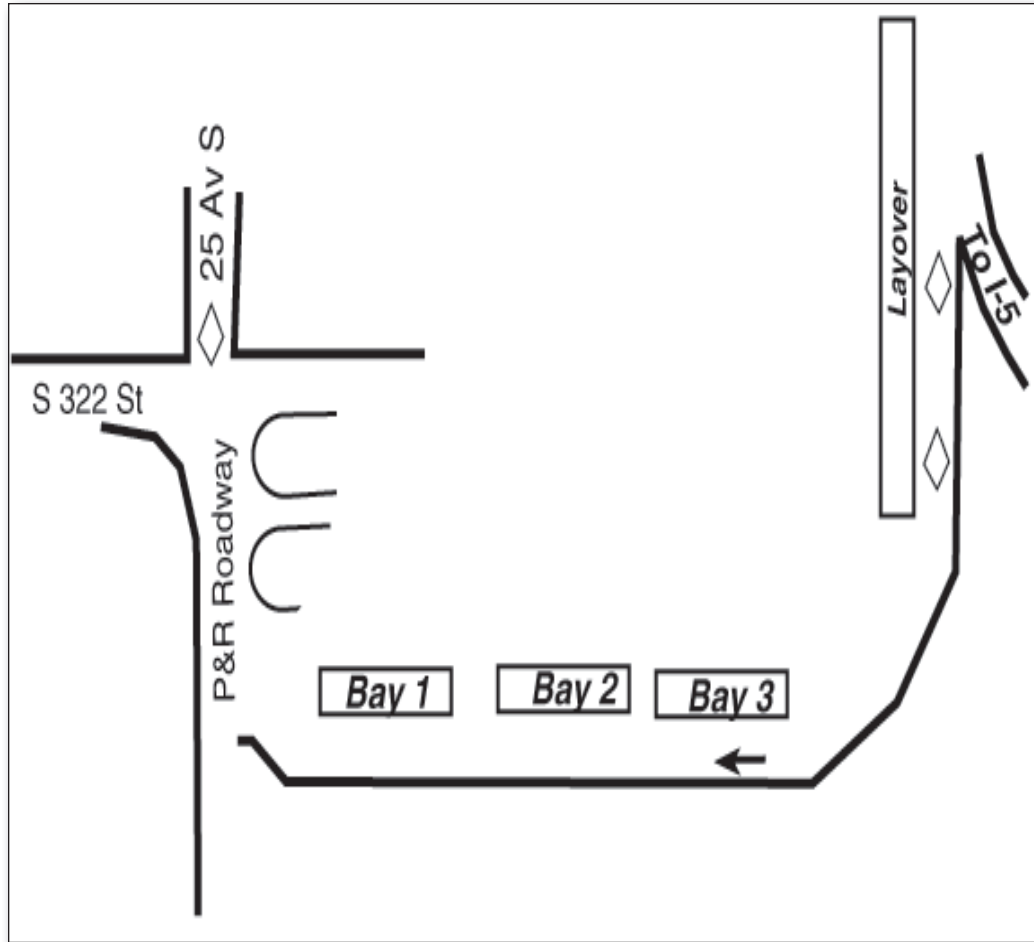
173 (drop off)  
A Line Hwy 99/Tukwila  
International Blvd Sta.  
181 Auburn  
183 Kent  
197 University District  
ST 574 SeaTac Airport

### BAY 9

901 Mirror Lake  
903 South Federal Way  
Weyerhaeuser Shuttle



### FEDERAL WAY/S 320 STREET PARK & RIDE (32320 23rd Ave S)



TRANSIT CENTERS  
PARK & RIDES

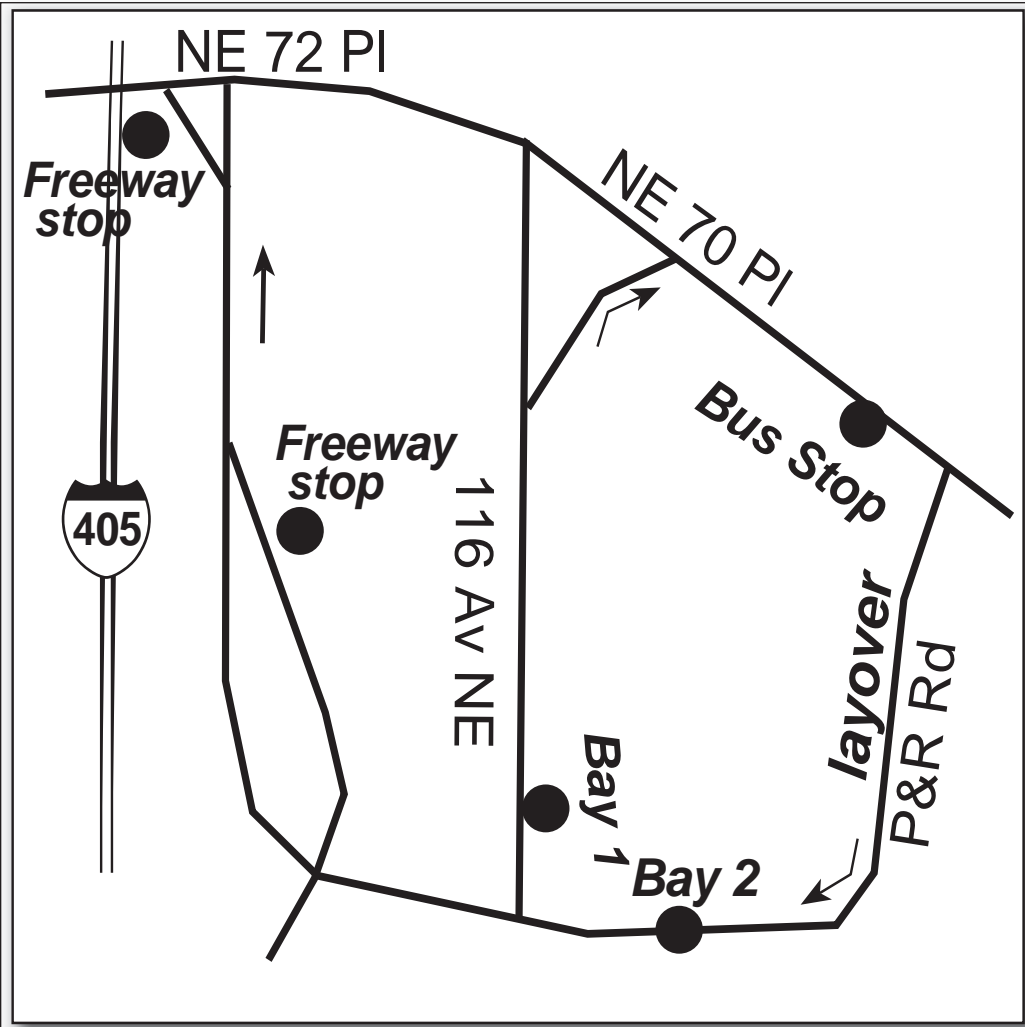
**BAY 1**  
177 Seattle  
193 First Hill

**BAY 2**  
177 from Seattle  
(drop-off only)  
193 from First Hill  
(drop off only)

**BAY 3**

**HOUGHTON P&R**

(7024 116th Ave NE)



**BAY 1**

- 238 Bothell
- 265 Overlake
- 277 Juanita
- 981 drop-off only
- 986 Haller Lake

**BAY 2**

- 265 Seattle
- 277 U District
- 238 Kirkland TC
- 245 Kirkland TC

**FREEWAY  
STOPS**

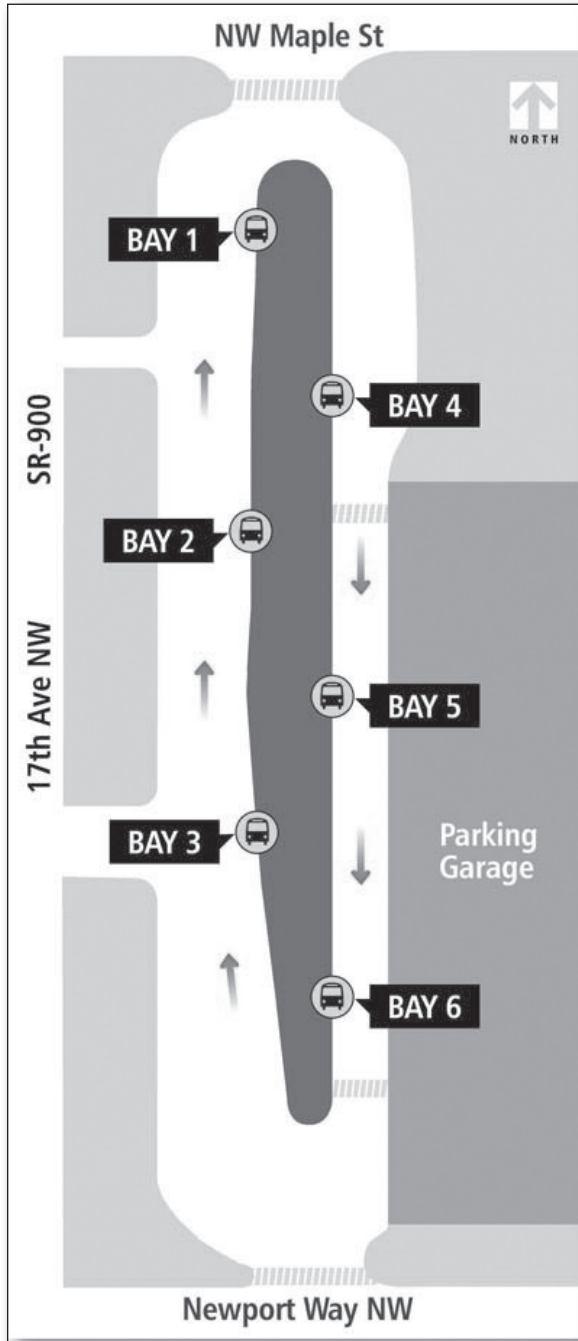
- 260
- 242
- 952

**EASTBOUND  
NE 70 PLACE**

- 238 Bothell
- 245 Factoria
- 265 Overlake
- 277 U District

# ISSAQUAH TRANSIT CENTER

(1050 17th Ave NW)



## BAY 1

South Issaquah

**Routes:**

- 200
- 271
- 927

## BAY 2

Downtown  
Seattle

**Route:**

- 210
- 214
- 215
- 554
- 989 (drop-off only)

## BAY 3

Bellevue/U  
District/  
Northgate

**Routes:**

- 271
- 555
- 556
- 209 (drop-off only)
- 983

## BAY 4

North Bend/  
South Issaquah

**Routes:**

- 209
- 214
- 215

## BAY 5

N Issaquah/  
Sammamish/  
Overlake

**Routes:**

- 200
- 269
- 927

## BAY 6

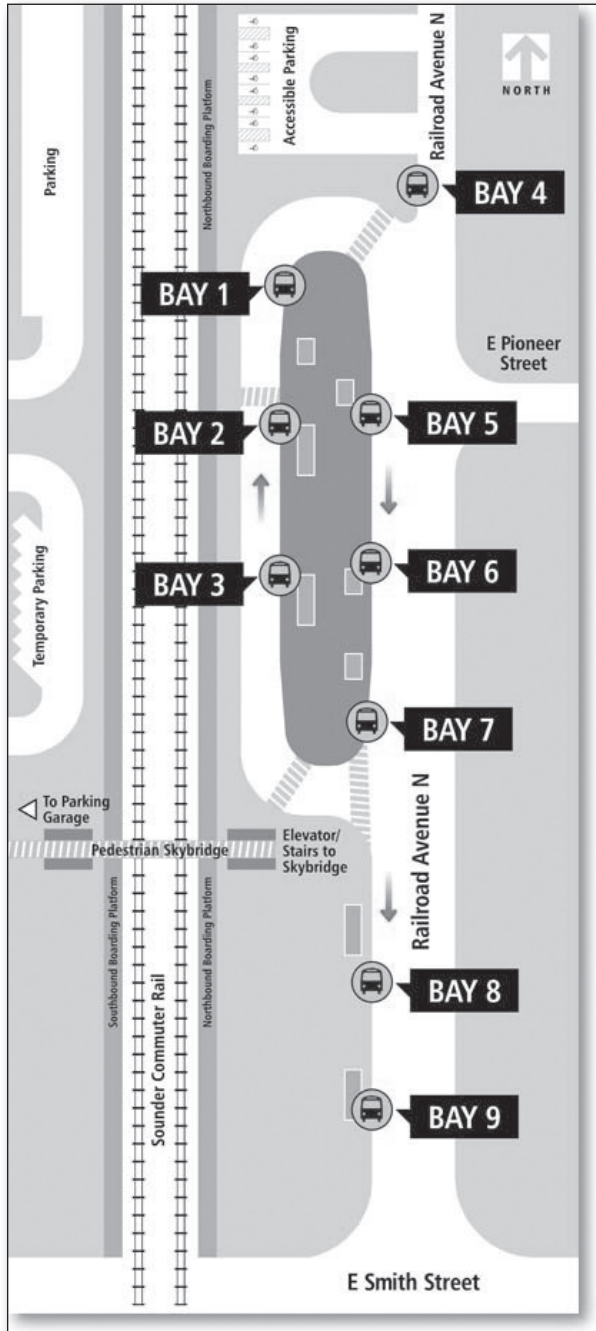
Issaquah  
Highlands

**Routes:**

- 554
- 555
- 556

TRANSIT CENTERS  
PARK & RIDES

# KENT STATION TRANSIT CENTER (3rd Street & Park Lane)



## BAY 1

- 164 to Green River CC
- 168 to Maple Valley

## BAY 2

- 169 to Renton

## BAY 3

- 153 to Renton
- 158 to Lake Meridian
- 159 to Timberlane
- 566 to Overlake TC
- 952 to Boeing Everett

## BAY 4

- 180 to SEAuburn

## BAY 5

- 913 Riverview/North Kent (DART)
- Access Stop

## BAY 6

- 150 (Layover)
- 162 (Layover)
- 183 (Layover)

## BAY 7

- 166 to Highline CC

## BAY 8

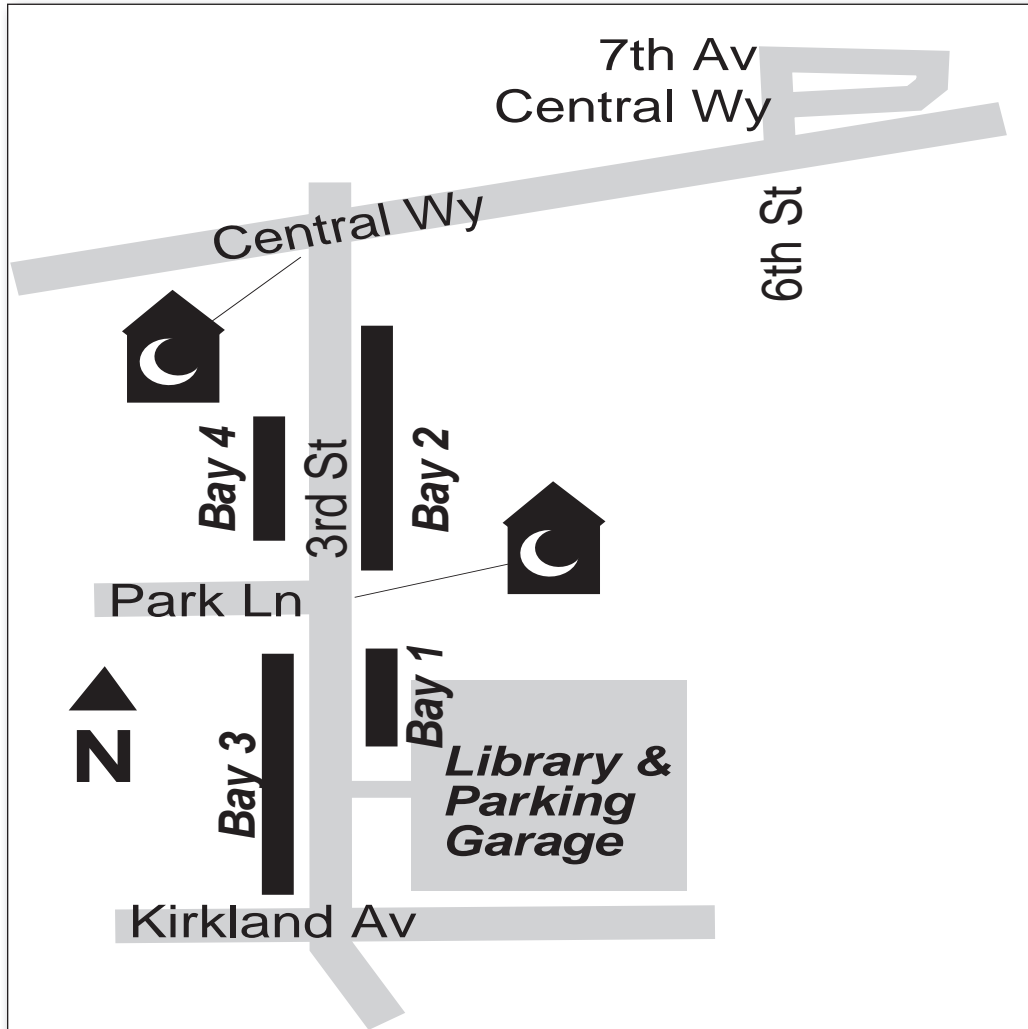
- 150 to Downtown Seattle

## BAY 9

- 158 to Downtown Seattle
- 159 to Downtown Seattle
- 162 to Downtown Seattle
- 180 to Burien
- 183 to Federal Way
- 566 to Auburn Station
- 952 to Auburn P&R

**KIRKLAND TRANSIT CENTER**

(3rd Street &amp; Park Lane)



**TRANSIT CENTERS  
PARK & RIDES**

**BAY 1**

- 236 Woodinville  
(interlined with  
route 238)
- 248 Redmond(also  
arrives from  
Redmond here)

**BAY 2**

- 235 Kingsgate PR
- 234 Kenmore
- 255 Brickyard PR
- 540 University of  
Washington

**BAY 3**

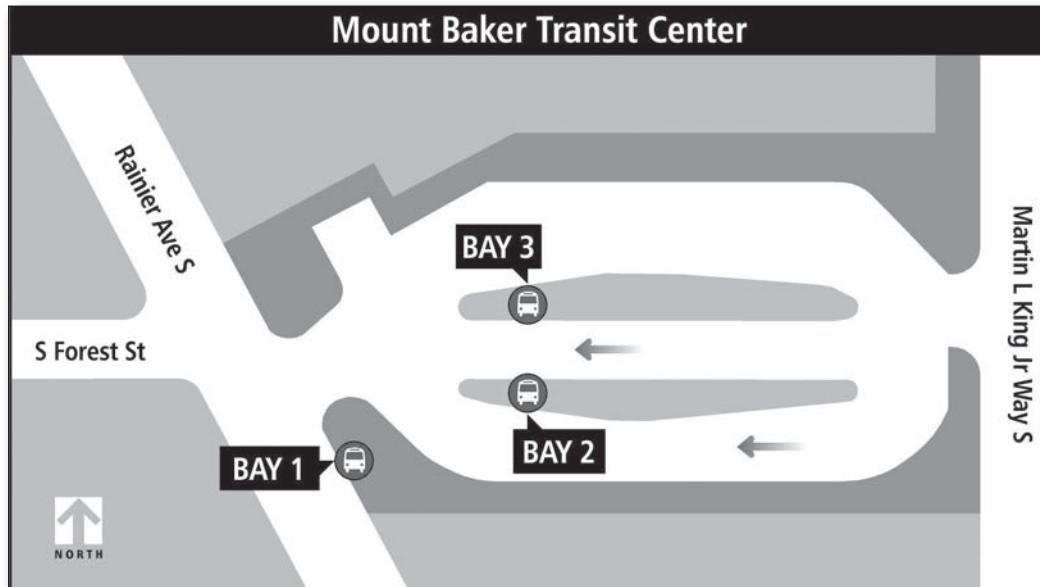
- 235 Bellevue TC
- 234 Bellevue TC
- 255 Seattle

**BAY 4**

- 238 Bothell  
(interlined with  
route 236)
- 245 Factoria  
(also arrives  
from Factoria  
here)

## Mt BAKER TRANSIT CENTER

(2824 Rainier Avenue South)



### BAY 1

7 Downtown Seattle  
 7X Downtown Seattle  
 8 Seattle Center  
 9 Broadway  
 34 Downtown Seattle  
 42 Pioneer Square

### BAY 2

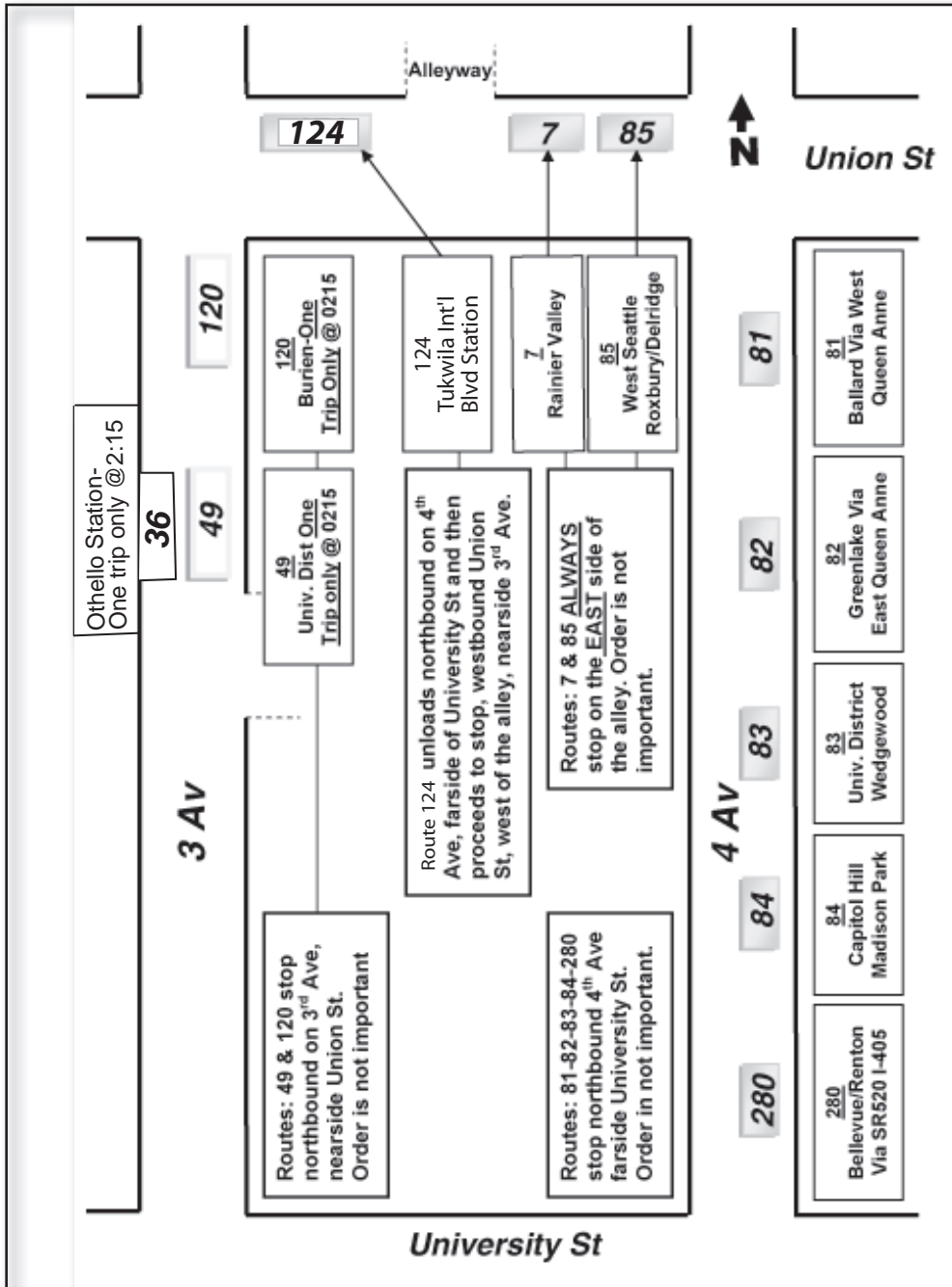
8 Rainier Beach  
 38 Beacon Hill  
 48 Loyal Heights

### BAY 3

14 Downtown Seattle  
 14 Mt Baker (before 11 p.m.)

# NIGHT OWL SERVICE DOWNTOWN

(Downtown Seattle)



**TRANSIT CENTERS  
PARK & RIDES**

## NORTHGATE TRANSIT CENTER

(10200 1st Ave NE)

### BAY 1

68 University District

75 Lake City/U-District

242 Ridgcrest UCP Shuttle

555/556 ST (drop off only)

### BAY 2

Drop off only

41 Lake City

66 NE 100 St

67 NE 100 St

303 Shoreline P&R

### BAY 3

345 NSCC/Shoreline CC

346 Aurora Village TC

347 Drop off only

348 Drop off only

### BAY 4

242 Overlake P&R

345 Drop off only

346 Drop off only

347 Mountlake Terrace

348 Richmond Beach

555 ST Issaquah Highlands

556 ST Issaquah Highlands

### BAY 5

16 Drop off only

41 Downtown Seattle

66 Eastlake/Downtown Seattle

67 University District

68 Drop off only

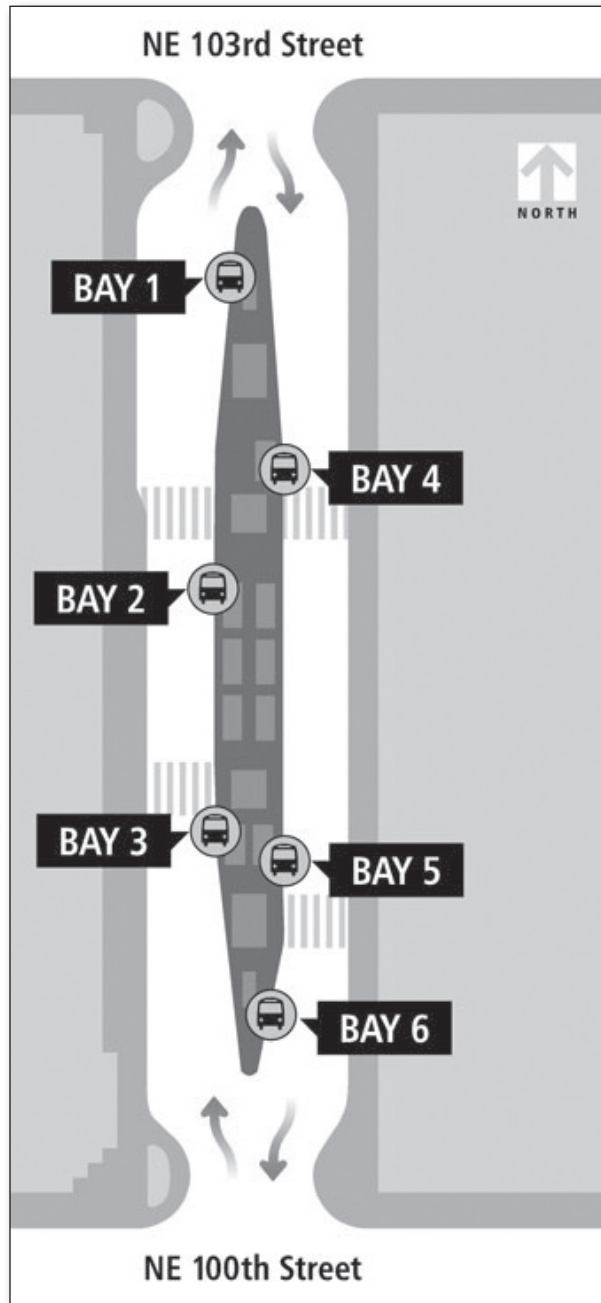
303 First Hill

### BAY 6

5 Phinney Ridge/Downtown Seattle

16 Wallingford/Downtown Seattle

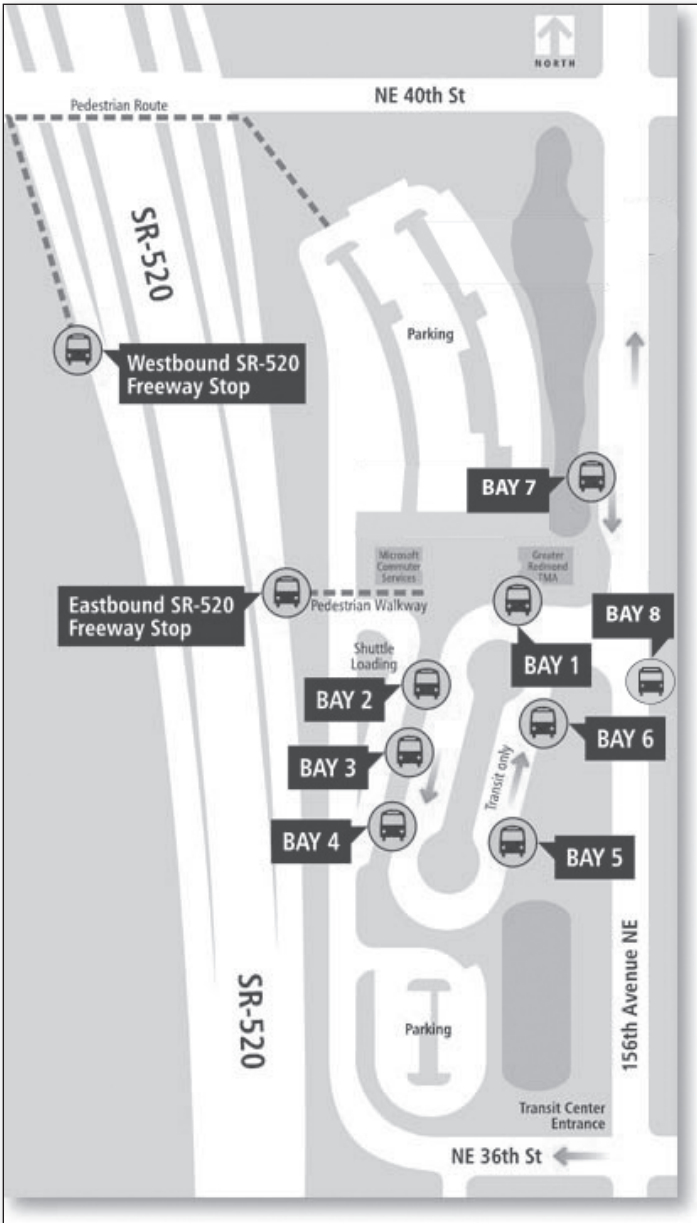
75 NSCC/Ballard





# OVERLAKE TRANSIT CENTER

(15590 NE 36 Street)



**BAY 1**  
Microsoft Connector

**BAY 2**  
Microsoft Connector

**BAY 3**  
249 Bellevue  
566 Auburn Station

**BAY 4**  
250 Seattle  
545 Seattle  
265 Seattle  
982 Haller Lake

**BAY 5**  
overflow

**BAY 6**  
244 Kenmore P&R

**BAY 7**  
B Line Bellevue TC  
245 Factoria

**BAY 8**  
B Line Redmond TC  
245 Kirkland TC

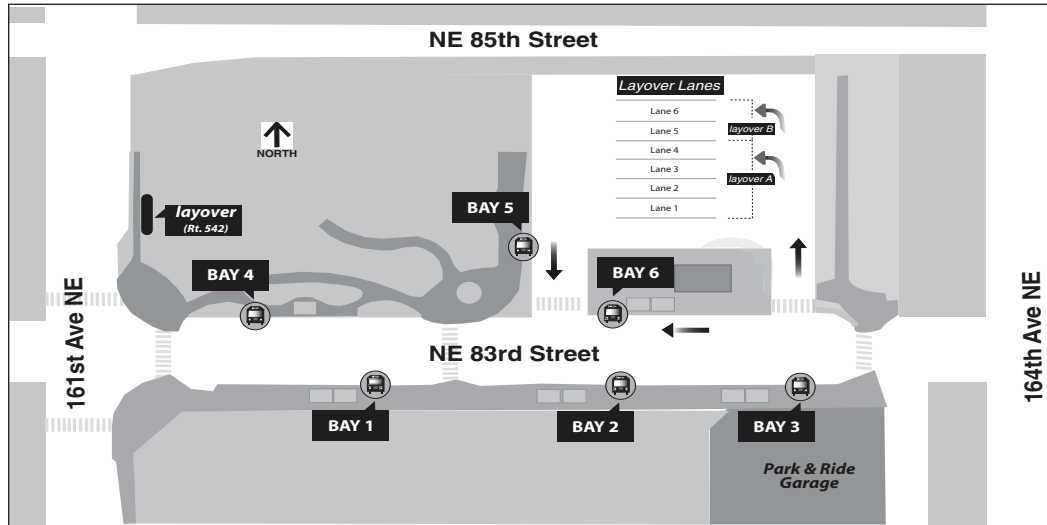
**FREEWAY STOP E/B**  
232 Redmond/Duvall  
(two variants)  
268 Bear Creek  
542 Redmond  
545 Bear Creek P&R  
566 ST drop-off  
982 Bear Creek P&R

**FREEWAY STOP W/B**  
232 Bellevue  
542 University District  
268 Seattle  
545 Seattle  
566 Auburn Station

TRANSIT CENTERS  
PARK & RIDES

# REDMOND TRANSIT CENTER

(16160 NE 83 Street)



## BAY 1

B Line (drop-off)  
221 drop-off

## BAY 2

232 Duvall  
248 Avondale  
930 Town Center

## BAY 3

545 Bear Creek P&R

## BAY 4

B Line BTC  
221 Eastgate P&R  
248 Kirkland TC  
930 Kingsgate P&R

## BAY 5

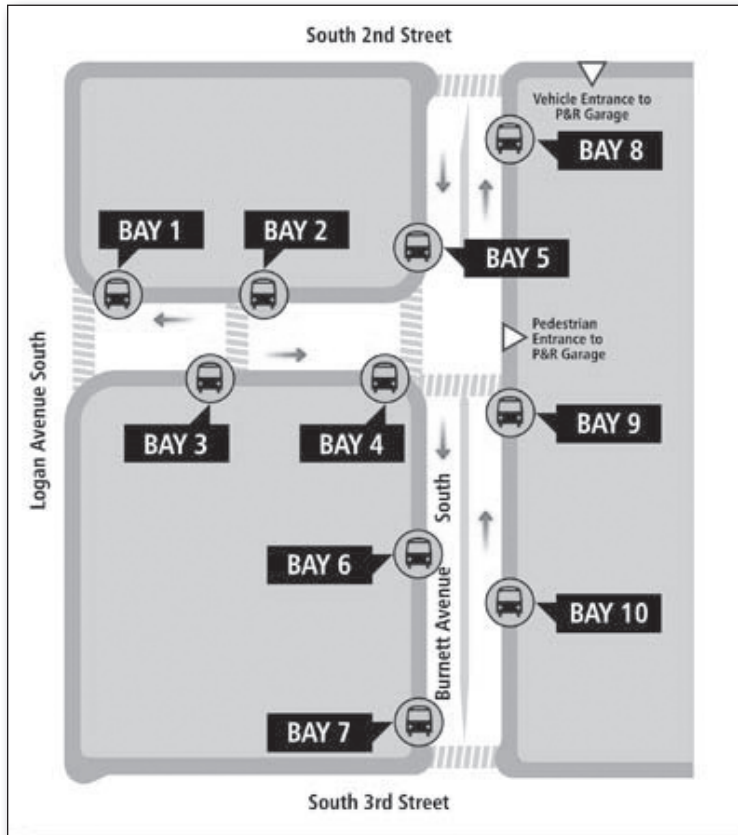
221 Education Hill  
224 Fall City  
931 drop-off/UW Bothell/  
Cascada

## BAY 6

232 Bellevue TC  
545 Downtown Seattle  
542 drop-off/U-District

**RENTON TRANSIT CENTER**

(S 2nd St &amp; Burnett Ave S)

**BAY 1**

167 S Renton P&R  
 560 ST Burien/West Seattle  
 566 ST Auburn Station

**BAY 2**

107 Rainier Beach  
 110 SW Renton  
 143 Downtown Seattle  
 169 Kent  
 342 (drop off only)

**BAY 3**

167 University District  
 240 drop-off only  
 560 ST Bellevue  
 566 ST Overlake TC

**BAY 4**

110 North Renton  
 143 Maple Valley/Black  
 Diamond  
 148 Fairwood  
 240 Bellevue

**BAY 5**

105 Renton Highlands  
 908 Maplewood  
 909 Kenndale

**BAY 6**

101 Downtown Seattle

**BAY 7**

149 Black Diamond/  
 Enumclaw  
 153 Kent  
 342 Bellevue, Aurora Vil-  
 lage, Shoreline P&R

**BAY 8**

140 Southcenter/Tukwila  
 I<sup>n</sup>ternational Blvd Sta./  
 Burien

**BAY 9**

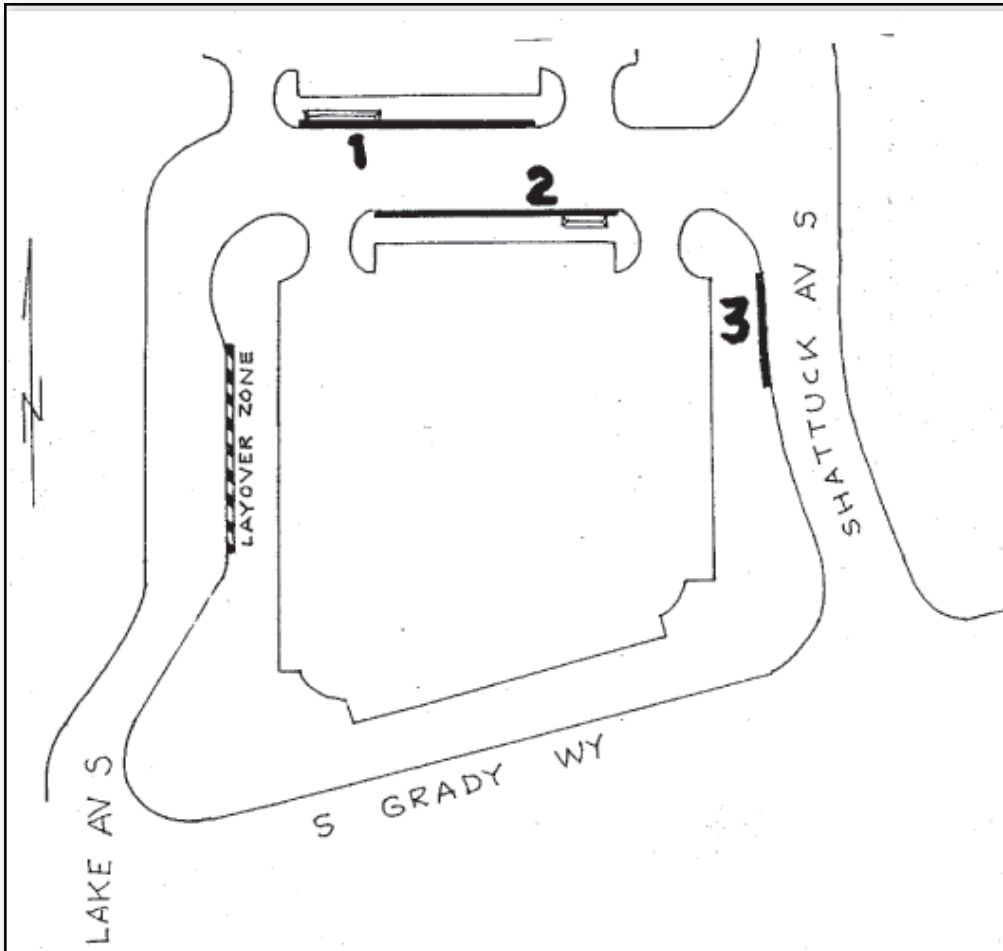
106 Rainier Beach,  
 Downtown Seattle

**BAY 10**

169 Renton (drop off  
 only)

TRANSIT CENTERS  
 PARK & RIDES

**SOUTH RENTON PARK & RIDE BAYS**  
(S 2nd St & Burnett Ave S)



**BAY 1**

- 101 Renton Transit Center
- 102 Fairwood
- 140 Southcenter/  
Tukwila I'national Blvd  
Sta./Burien
- 148 Fairwood
- 153 Kent P&R
- 167 (drop off)
- 169 Kent P&R
- 247 Kent Boeing

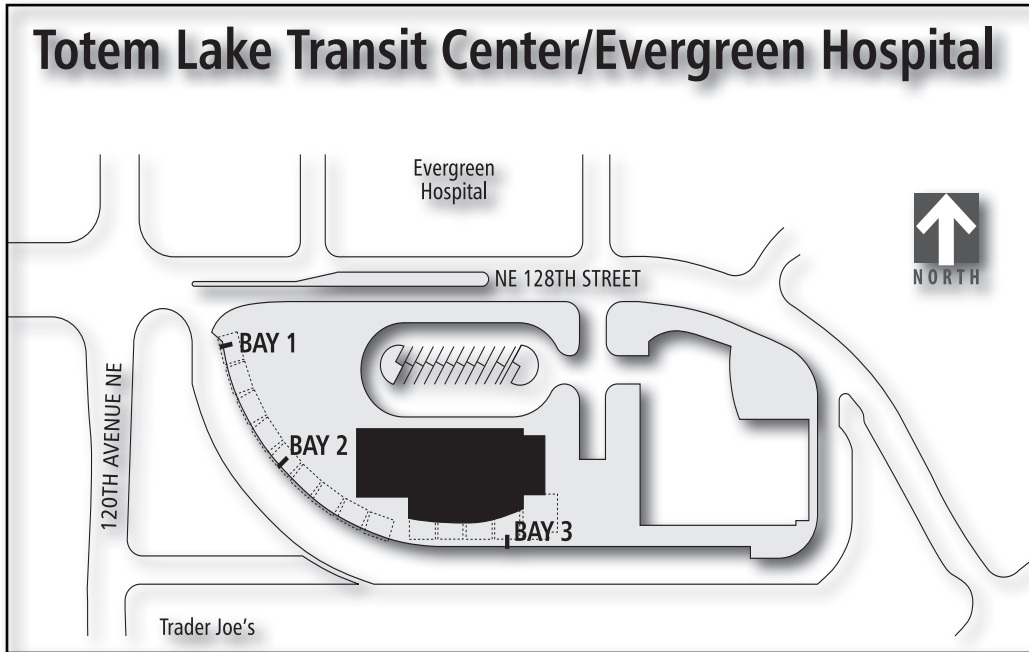
**BAY 2**

- 101 Downtown Seattle
- 102 Downtown Seattle
- 140 Renton Transit Center
- 148 Renton Transit Center
- 167 Bellevue/  
University District
- 169 Renton Transit Center
- 280 Downtown Seattle

**BAY 3**

- 153 Renton Transit Center
- 247 Eastgate/Overlake

## TOTEM LAKE TRANSIT CENTER (12039 NE 128 St)



TRANSIT CENTERS  
PARK & RIDES

### BAY 1

235 Kingsgate P&R  
236 Woodinville  
238 Bothell  
930 Kingsgate P&R  
935 Northshore

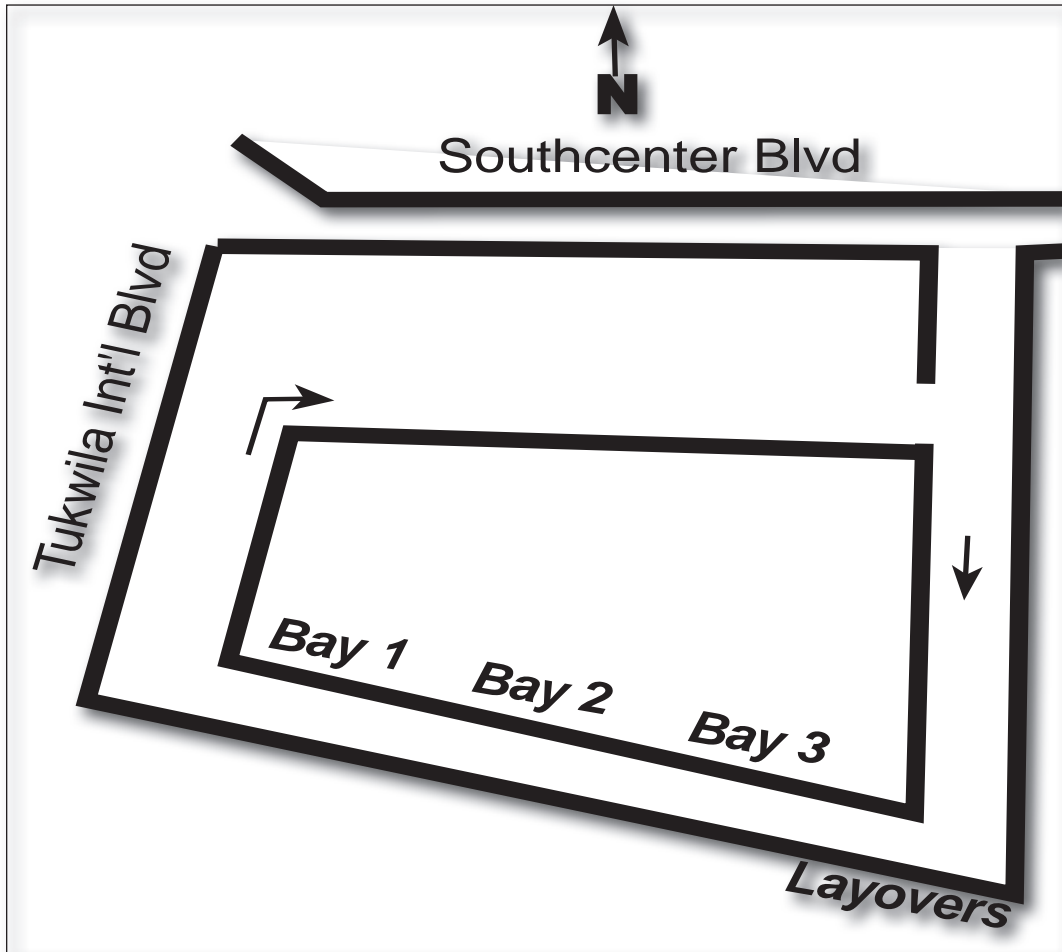
### BAY 2

235 Bellevue  
236 Kirkland  
238 Kirkland  
255 Seattle  
930 Redmond Town Center  
935 Totem Lake

### BAY 3

252 Seattle  
255 drop-off/layover

**TUKWILA INTERNATIONAL BLVD STATION**  
 (3651 Southcenter Blvd)

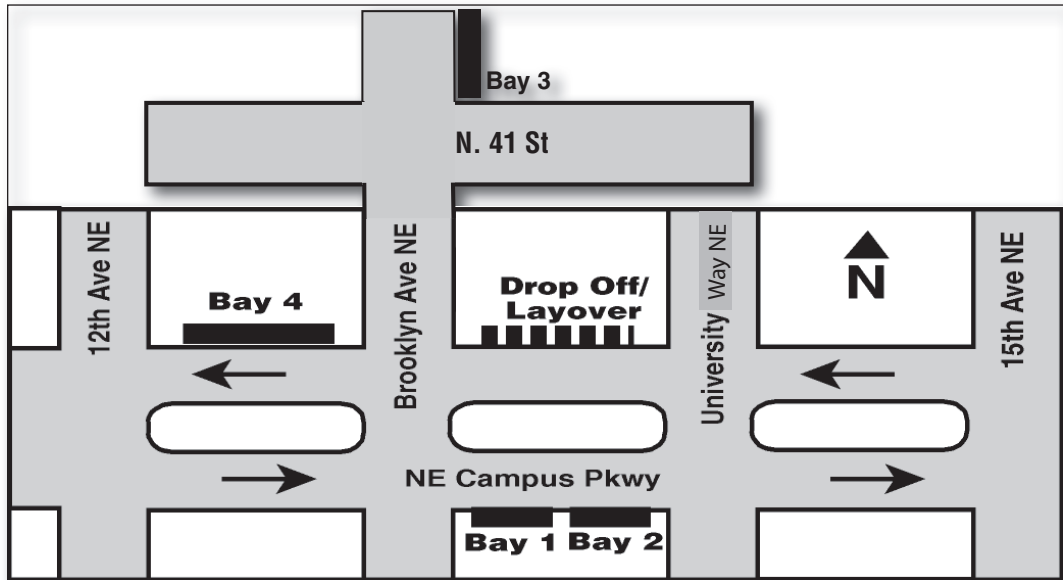


**BAY 1**  
 A Line Federal Way TC  
 (plus drop-off/layover)

**BAY 2**  
 124 drop-off  
 128 Southcenter  
 140 Southcenter/Renton

**BAY 3**  
 124 downtown Seattle  
 128 West Seattle  
 129 Riverton Heights  
 (pick-up/drop-off)  
 140 Burien

## UNIVERSITY DISTRICT (NE Campus Parkway)



TRANSIT CENTERS  
PARK & RIDES

### BAY 1

30 Sand Point  
71 Wedgwood  
72 Lake City  
73 Jackson Park  
74 Sand Point  
83 (Night Owl) Maple Leaf/  
Ravenna

### BAY 2

25 Laurelhurst  
31 drop off only  
49 University District  
65 Lake City  
68 Northgate  
70 University District  
75 Lake City/  
Northgate  
372 Kenmore P&R/  
Woodinville P&R

### BAY 3

67 Northgate

### BAY 4

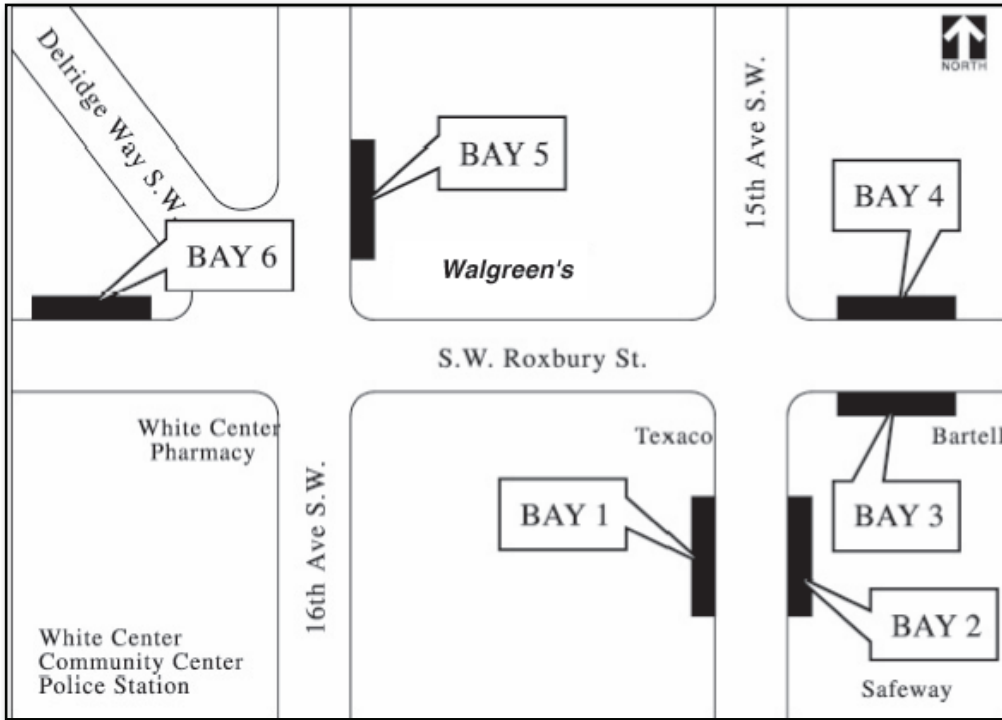
30 Fremont/Seattle  
Center or shuttle drop-off  
31 Fremont/Magnolia/  
Broadway/Downtown  
Seattle  
49 Downtown Seattle  
70 Eastlake/  
Downtown Seattle  
71 Downtown  
72 Downtown  
73 Downtown  
83 (Night Owl) downtown  
372 (drop-off)

### DROP OFF/LAYOVER

30, 31, 65, 75, 372

## WHITE CENTER TRANSFER POINT

(SW Roxbury Street)



### BAY 1

- 22 White Center
- 23 White Center
- 60 drop off
- 120 Burien via Ambaum
- 125 White Center
- 133 Burien
- 560 Burien, Sea-Tac, Renton, Bellevue

### BAY 2

- 22 Downtown via Gatewood, Alaska Junction
- 23 Downtown via Highland Park
- 54 Downtown via Fauntleroy, Alaska Junction
- 60 First Hill/Capitol Hill

### BAY 3

- 85 Downtown via Delridge
- 120 Downtown via Delridge
- 125 Downtown via S. Seattle Community College
- 133 University District
- 560 Alaska Junction via Fauntleroy

### BAY 4

- 54 drop off
- 113 Downtown via E. Marginal Wy
- 128 Southcenter

### BAY 5

- 113 Shorewood
- 128 Alaska Junction via S. Seattle Community College

### BAY 6

- 54 Downtown via Fauntleroy, Alaska Junction
- 120 Downtown via Delridge
- 125 Downtown via S. Seattle Community College/Delridge
- 128 Alaska Junction via S. Seattle Community College

### BAY 7

- 22 Downtown via Gatewood, Alaska Junction
- 85 Downtown via Alaska Junction
- 113 Shorewood
- 125 Shorewood



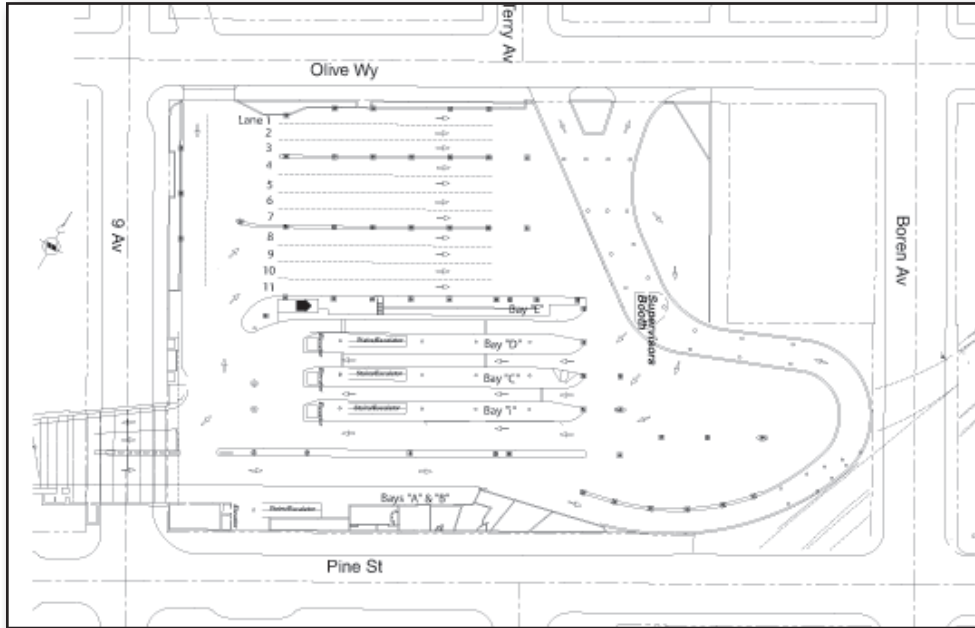
# Section 10: Tunnel

## TUNNEL STOPS

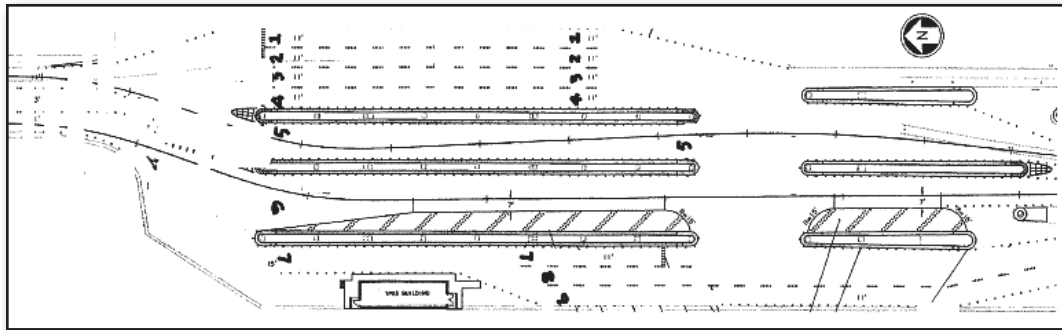


## CONVENTION AND INTERNATIONAL DISTRICT PLACE STAGING AREAS

### Convention Place



### International District



**EMERGENCY TUNNEL CLOSURE REROUTE INSTRUCTIONS AND STOPS***(when ordered by coordinator or district supervisor)***Central Base****Weekday/Saturday/  
Sunday instructions**

Road Relief location will be revised from IDS to 6 Av S/S Atlantic St

**Rts 71L, 72L, 73L  
Southbound (Local)**

Via Eastlake Av operate reg rte

**2 Fairview Av****L** Boren Av**R** Stewart St**L** 3 Av**L** Yesler Wy**L** Terrace St**R** 5 Av**C** 5 Av S**L** Airport Wy S**R** S Massachusetts St**R** 6 Av S**S** (fs S Atlantic St)**Rts 71E, 72E, 73E,  
74E, 76, 77 Southbound (Express)**

Via Eastlake Av or Express Lanes operate reg rte

**2 Stewart St****C** Stewart St**L** 3 Av**L** Yesler Wy**L** Terrace St**R** 5 Av**C** 5 Av S**L** Airport Wy S**R** S Massachusetts St**R** 6 Av S**S** (fs S Atlantic St)**CBD Stop Sequence  
Southbound****(Local & Express)**

- Stewart St/9 Av
- Stewart St/7 Av
- Stewart St/4 Av
- 3 Av/Pike St
- 3 Av/Seneca St
- 3 Av/Columbia St
- Terrace St/5 Av
- 5 Av S/S Jackson St

**All Rts 71, 72, 73,  
74, 76, 77****Northbound  
(Local & Express)**

Common routing for all trips

**◆ 6 Av S/S Atlantic St****C** 6 Av S**L** Airport Wy S**R** 5 Av S**L** S Jackson St**R** 4 Av S**L** Prefontaine Pl S**C** 3 Av**C** via following instructions**When Local trip****C** 3 Av**R** Virginia St**L** Fairview Av**C** reg rte**When Express trip  
via Eastlake Av E****C** 3 Av**R** Stewart St**C** Olive Wy**L** Howell St**C** Eastlake Av**C** Eastlake Av E**C** University Bridge**R** Campus Pkwy**C** reg rte**When Express  
trip via I-5 regular  
lanes****C** 3 Av**R** Stewart St**C** Olive Wy**L** entr N/B I-5**C** I-5**R** "NE 45 St" Exit  
(use right lane)**R** NE 45 St**R** Roosevelt Wy NE**L** NE Campus Pkwy**C** reg rte**When Express trip  
via I-5 Express  
lanes****C** 3 Av**R** Stewart St**C** Olive Wy**L** Howell St**C** Eastlake Av**R** N/B I-5 Express Lanes**C** reg rte**CBD Stop Sequence  
N/B**

Common stops for all Local and Express trips

- S Jackson St/5 Av S
- 3 Av/James St
- 3 Av/Madison St
- 3 Av/Union St
- 3 Av/Pine St
- Olive Wy/4 Av
- Olive Wy/6 Av

Continue with the appropriate additional stops listed below

Additional stops when Local trip

- Fairview Av/Denny Way
- continue with all regular Local stops

TUNNEL

**North Base**

**Rts. 41, 301, 316  
S/B**

Operate reg rte

- 2** I-5 reg or Exp lanes
- R** "Stewart St/Denny Wy"  
Exit (#166)
- C** Stewart St
- L** 3 Av
- L** Yesler Wy
- L** Terrace St
- R** 5 Av S
- L** Airport Wy S
- R** S Mass. St
- R** 6 Av S

**S** (41)fs S Mass. St N/B

- R** (301, 316) S Royal  
Brougham Wy
- R** entr Atl. Base NW Yard
- S**

**41 CBD Stop  
Sequence S/B**

- Stewart St/9 Av
- Stewart St/7 Av
- Stewart St/4 Av
- 3 Av/Pike St
- 3 Av/Seneca St
- 3 Av/Columbia St
- Terrace St/5 Av
- 5 Av S/S Jackson St

**301, 316 CBD Stop  
Sequence S/B**

- Stewart St/9 Av
- Stewart St/7 Av
- Stewart St/4 Av
- 3 Av/Pine St
- 3 Av/Union St
- 3 Av/Marion St
- 3 Av/James St
- Terrace St/5 Av
- 5 Av S/S Jackson St

**Rts. 41, 301, 316  
N/B**

- ◆ (41) 6 Av S
- ◆ (301, 316) Atlantic Base  
NW Yard
- R** 6 Av S
- C** (41, 301) 6 Av S
- L** S Royal Brougham Wy
- R** 4 Av S  
(serve 4 Av S  
Island Stop)

- L** Airport Wy S
- R** 5 Av S
- L** S Jackson St  
(serve stop on S Jackson  
St/5 Av S)
- R** 4 Av S
- C** 4 Av S
- L** Prefontaine Pl S
- C** 3 Av
- R** Stewart St
- C** Olive Wy

**When I-5 Express  
Lanes CLOSED**

- C** Olive Wy
- L** entr N/B I-5  
reg lanes
- C** reg rte

**When I-5 Express  
Lanes OPEN**

- R** entr CPS
- L** Lane 7
- C** thru CPS
- C** entr N/B I-5  
Express lanes
- C** I-5 Express lanes
- C** reg rte

**41 CBD Stop  
Sequence N/B**

- 4 Av S Island Stop
- 3 Av/James St
- 3 Av/Madison St
- 3 Av/Union St
- 3 Av/Pine St
- Olive Wy/4 Av
- Olive Wy/6 Av
- Olive Wy/8 Av

**301, 316 CBD Stop  
Sequence N/B**

- 4 Av S Island Stop
- Prefontaine Pl S/  
Yesler Wy
- 3 Av/Columbia St
- 3 Av/Seneca St
- 3 Av/Pike St
- Olive Wy/4 Av
- Olive Wy/6 Av
- Olive Wy/8 Av

**East Base & Central Base (212)**

**Rts. 212, 216, 217, 218, 550 Westbound**

- Operate reg rte
- 2** I-90 Bus/Carpool Lane
- C** 5 Av S
- L** S Washington St
- R** 4 Av S
- C** 4 Av
- R** Virginia St
- R** 9 Av

**If next trip starts at CPS**

- C** entr CPS (Caution: Buses exiting CPS. Follow District Sup instructions.)
- 2** assigned layover lane

**If scheduled to base or other terminal**

- L** Olive Wy
- C** reg deadhead routing

**CBD Stop Sequence Westbound**

- 5 Av S/S Jackson
- 4 Av S/S Washington St
- 4 Av/Cherry St
- 4 Av/Seneca St
- 4 Av/Union St
- 4 Av/Stewart St (720)
- 6 Av/Virginia St (880)

**Rts. 212, 216, 217, 218, 550 Eastbound**

- ◆ CPS assigned layover lane
- C** thru Bay "i" (Do Not Enter Tunnel)
- R** Northbound rdwy inside CPS at end of Bay "i"
- 2** CPS exit (Caution: Buses entering CPS. Follow District Sup instructions.)

- R** Olive Wy
- L** Terry Av
- L** Stewart St
- L** 2 Av
- C** 2 Av Ext
- L** S Washington St
- R** 5 Av S
- C** entr I-90 ("Buses/Carpools")
- C** reg rte

**CBD Stop Sequence Eastbound**

- Stewart St/7 Av
- Stewart St/4 Av
- 2 Av/Stewart St
- 2 Av/University St
- 2 Av/Spring St
- 2 Av/Cherry St
- S Washington/4 Av S
- 5 Av S/S Jackson St

**Rts. 255**

- Operate reg rte
- 2** Stewart St
- L** 5 Av(ns monorail pillars)
- C** 5 Av (right lane when clear of pillars)
- C** 5 Av S

**If scheduled to base**

- C** entr I-90 Bus/Carpool Lane
- C** Via E/B I-90
- L** Airport Wy S
- R** 6 Av S
- R** S Holgate St
- R** SODO Busway Lay in clear between S Holgate St & S Royal Brougham Wy

**CBD Stop Sequence Westbound**

- Stewart St/Yale Ave
- Stewart St/9 Ave
- Stewart St/7 Av
- 5 Av/Pine St
- 5 Av/Pike St
- 5 Av/Seneca St
- 5 Av/Spring St
- 5 Av/Marion St
- 5 Av/Cherry St
- 5 Av/Jefferson St
- 5 Av S/S Jackson St

**Rts. 255**

- C** SODO Busway
- R** S Royal Brougham Wy
- L** 6 Av S
- L** Airport Wy S
- R** 5 Av S
- L** S Washington St
- R** 4 Av S
- C** 4 Av
- R** Olive Wy
- C** reg rte

**CBD Stop Sequence Eastbound**

- 5 Av S/S Jackson St
- 4 Av/James St
- 4 Av/Madison St
- 4 Av/University St
- 4 Av/Pike St
- Olive Wy/8 Av
- Olive Wy/Terry Av



## South Base

### Rts. 101, 102, 106, 150 Southbound

- ◆ CPS assigned layover lane
- C** thru Bay "1" (Do Not Enter Tunnel)
- R** Northbound rdwy inside CPS at end of Bay "1"
- C** CPS exit (Caution: Buses entering CPS. Follow District Sup instructions.)
- R** Olive Wy
- L** Terry Av
- L** Stewart St
- L** 2 Av
- C** 2 Av Ext S
- C** 4 Av S
- L** S Royal Brougham Wy
- R** SODO Busway
- C** reg rte

### CBD Stop Sequence Southbound

- Stewart St/7 Av
- Stewart St/4 Av
- 2 Av/Pike St
- 2 Av/Marion St
- 2 Av/James St
- 2 Av Ext S/  
S Jackson St

### Rts. 101, 102, 106, 150 Northbound

- Operate reg rte
- 2** SODO Busway
- L** S Royal Brougham Wy
- R** 4 Av S
- C** 4 Av
- R** Olive Wy
- R** entr CPS (Caution: Buses exiting CPS. Follow District Sup instructions.)
- 2** assigned layover lane

### CBD Stop Sequence Northbound

- 4 Av S/S Jackson St
- 4 Av/James St
- 4 Av/Marion St
- 4 Av/University St
- 4 Av/Pike St
- Olive Wy/4 Av
- Olive Wy/6 Av
- Olive Wy/8 Av