



April 30, 2025  
CP2321 Downtown Infrastructure Improvements

# NOTICE OF ROAD WORK

**Project Limits:**

East Main Street from Auburn Avenue to B Street NE, and Auburn Avenue from East Main Street to 1<sup>st</sup> Street NE. Please see the map on the reverse side of this flyer.

**Project Purpose:**

This project will replace aging underground utilities and surface infrastructure making downtown Auburn more attractive and accessible for residents and visitors.

**Description of Work and Schedule:**

Construction will begin with demolition of the building located at 125 E Main St as well as underground utilities in the B St Plaza (Initial Construction Areas). This work is scheduled to begin on May 12, 2025. E Main St and Auburn Ave will remain opened during this initial phase of the project.

Full road closures of E Main St and Auburn Ave, as depicted on the attached map, is scheduled to begin on June 2, 2025, and continue through the end of August 2025. Another notice will be issued as we approach the roadway closure period.

**Additional Information:**

We are dedicated to causing as little impact on residents and businesses as possible. Access to residences and businesses will remain open for the duration of this project. However, you should anticipate traffic impacts and noise caused by construction activities. Construction activities are limited to daytime hours (7:00 am and 7:00 pm), night work is not expected. If night work becomes necessary, a separate notice will be distributed in advance of the night work activities.

Thank you in advance for your patience and cooperation while we work to revitalize downtown Auburn.

**Contact Information:**

If you have any questions, concerns or need more information, please contact:

Kevin Aalmo, Active Construction, Inc. Superintendent at 253-686-7094

Matt Larson, City of Auburn Project Manager at 253-804-5032

Seth Loop, City of Auburn Construction Manager/Inspector at 253-804-5082

Para obtener esta notificación en español, visite la página web de la ciudad de Auburn:  
[www.auburnwa.gov/CapitalProjectNotices](http://www.auburnwa.gov/CapitalProjectNotices);

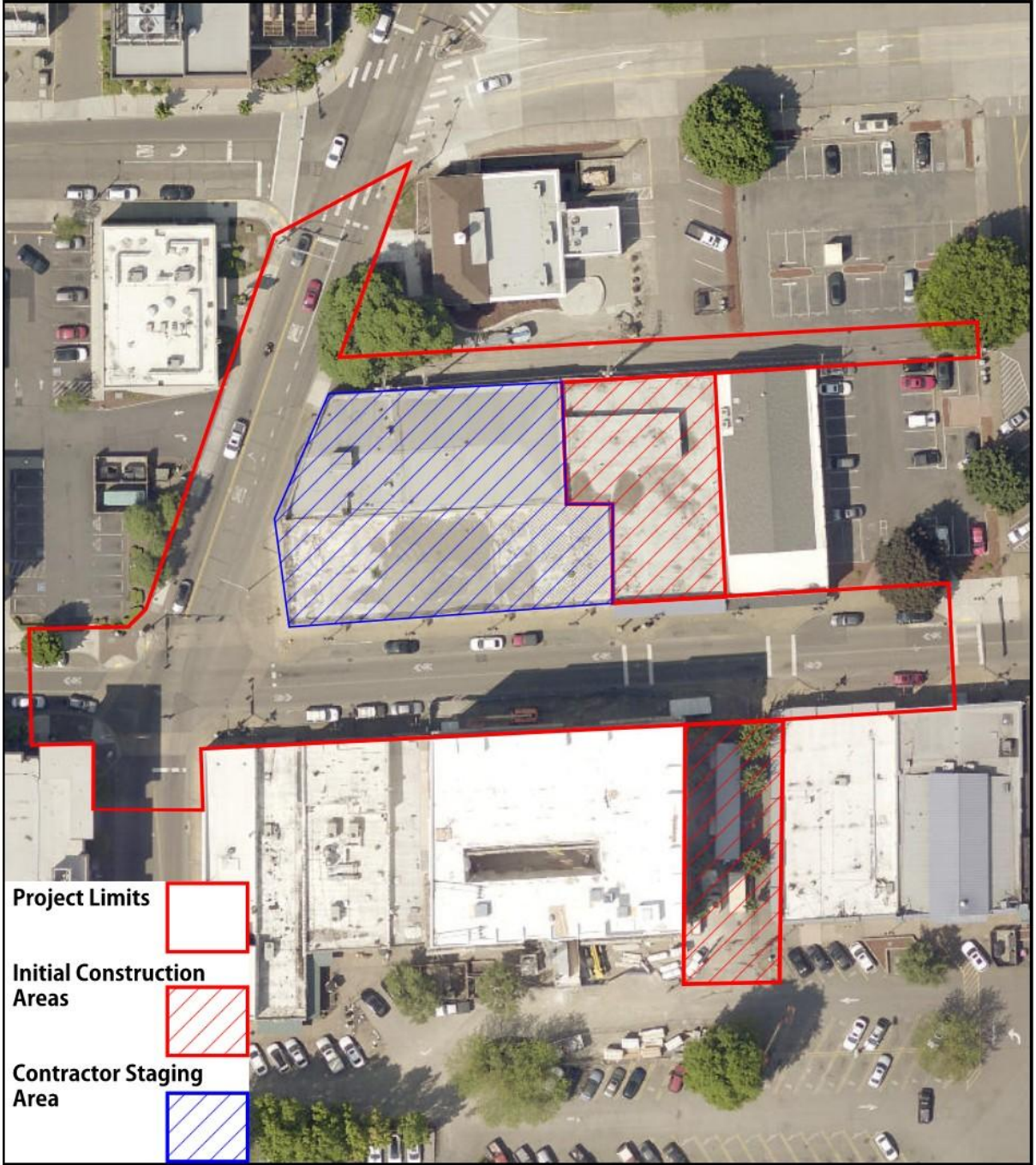
Найти это уведомление на русском языке можно на веб-странице муниципалитета г. Auburn по адресу [www.auburnwa.gov/CapitalProjectNotices](http://www.auburnwa.gov/CapitalProjectNotices).




要查看本通知的西班牙语版，请访问奥本市政府网站上的相应网页：  
[www.auburnwa.gov/CapitalProjectNotices](http://www.auburnwa.gov/CapitalProjectNotices).

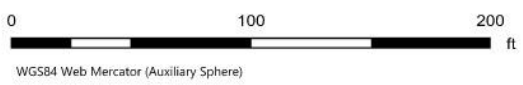
この通知をスペイン語で受信するには、オーバーン市のウェブサイトをご覧ください  
[www.auburnwa.gov/CapitalProjectNotices](http://www.auburnwa.gov/CapitalProjectNotices).

# CP2321 - Downtown Infrastructure Improvements Vicinity Map

Printed On: 4/29/2025  
Map created by City of Auburn eGIS



- Project Limits** 
- Initial Construction Areas** 
- Contractor Staging Area** 



1: 1128



Information shown is for general reference purposes only and does not necessarily represent exact geographic or cartographic data as mapped. The City of Auburn makes no warranty as to its accuracy.