

FEMA National Watch Center

Daily Operations Briefing

Monday, June 1, 2026

8:30 a.m. ET



FEMA

National Current Operations / Monitoring

New Significant Incidents / Ongoing Operations

- No new significant incidents / operations

Hazard Monitoring

- Severe Thunderstorms – Central Plains, Missouri into Tennessee Valley
- Tropical Activity:
 - Eastern Pacific:
 - Disturbance 1: High (90%)
 - Disturbance 2: Low (30%)

Disaster Declaration Activity

- Approved: Major Disaster Declaration – KY
- Approved: Major Disaster Declaration – FPA & ST
- Approved: Major Disaster Declaration – NVK
- Approved: Major Disaster Declaration – CTM
- Approved: Major Disaster Declaration – DE

Event Monitoring

- No new significant events



FEMA

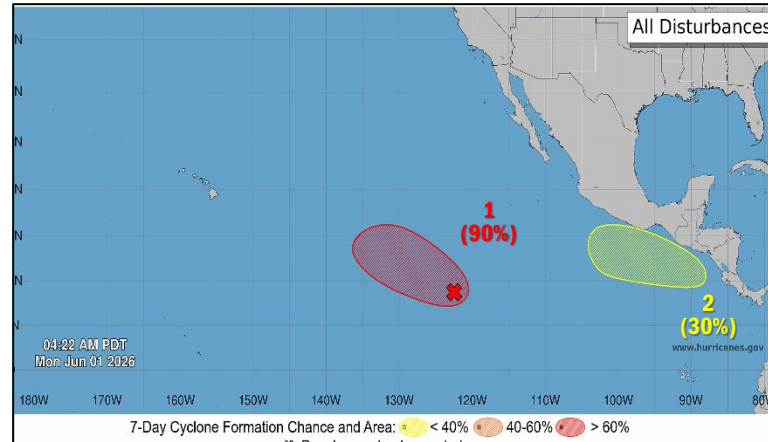
Tropical Outlook

Western Pacific



- No tropical activity is threatening the U.S. territories

Eastern and Central Pacific



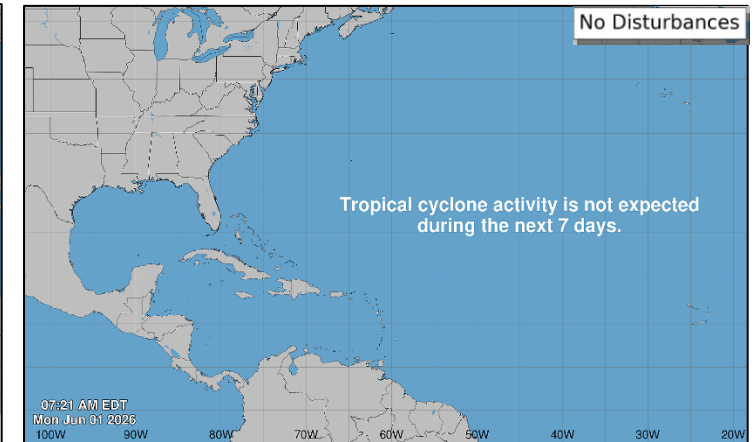
Disturbance 1 (as of 8:00 p.m. ET)

- Well SW of the Baja California Peninsula
- Moving WNW at 10 to 15 mph
- Environmental conditions appear conducive for a tropical depression to form during the middle part of this week
- Formation Chance – 48-hour Medium 40%; 7-day High (90%)

Disturbance 2: (as of 8:00 a.m. ET)

- S of the southern coast of Mexico
- Moving WNW around 10 mph
- Environmental conditions appear conducive for a tropical depression to form late this week
- Formation Chance – 48-hour Low (near 0%); 7-day Low (30%)

Atlantic

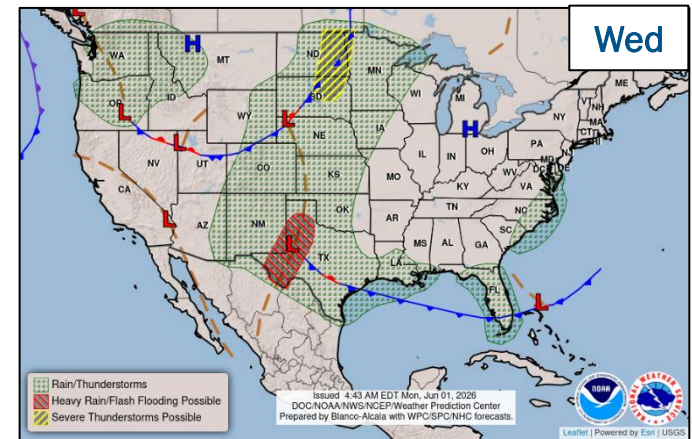
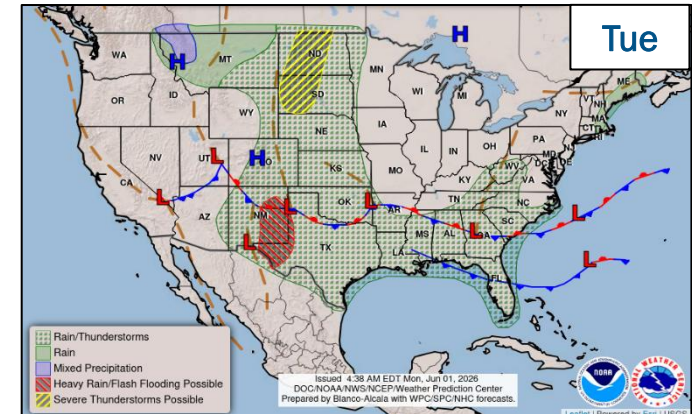
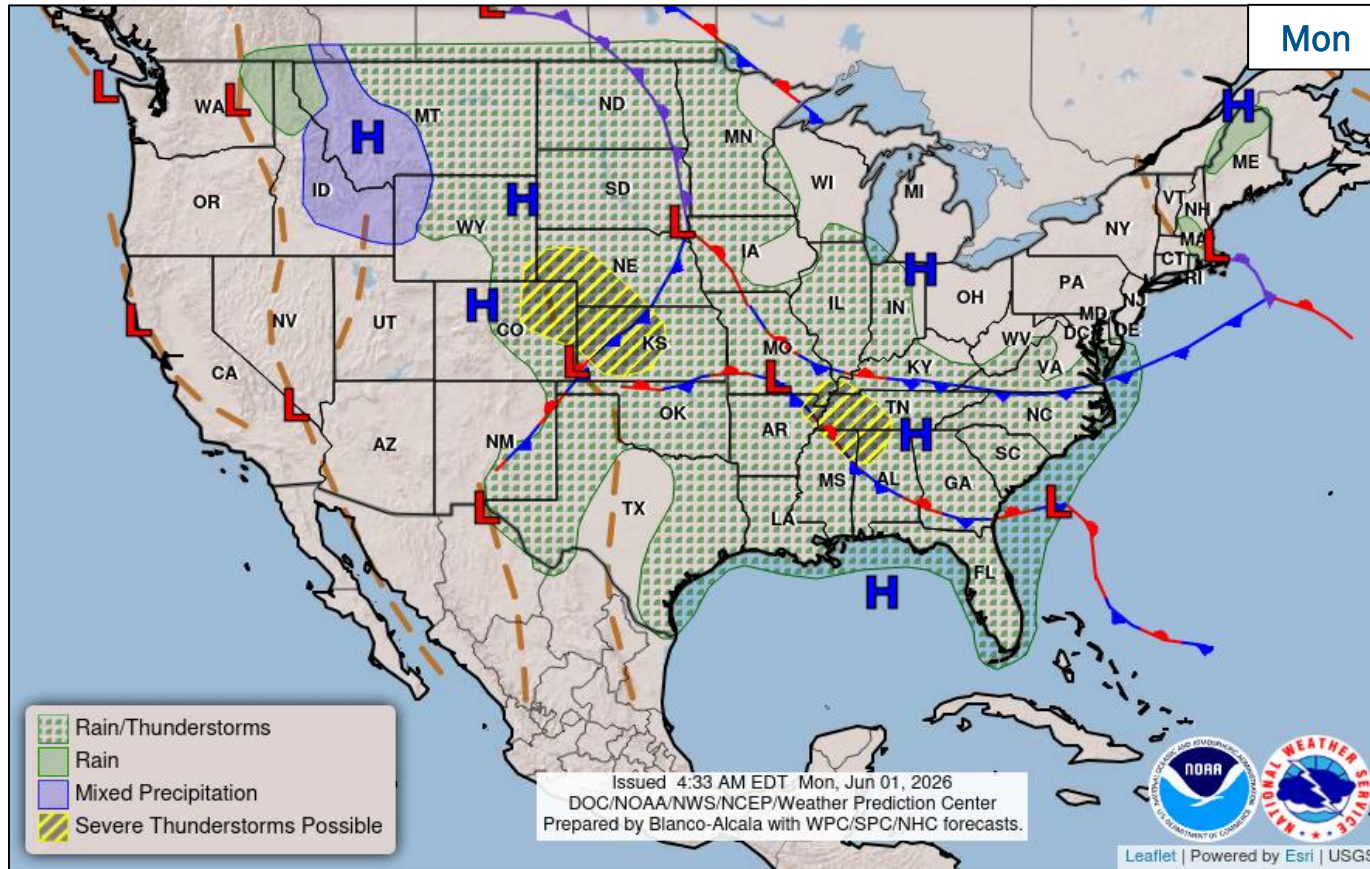


- No tropical cyclones expected during the next 7 days



FEMA

National Weather Forecast



FEMA

National Watch Center

National Fire Activity – June 1, 2026

PL 2

INITIAL ATTACK ACTIVITY (24-hour period)	LIGHT (42 fires)
New Large Fires	2
Large Fires Contained	2
Uncontained Large Fires	11
Year-to-Date Acres Burned	2,410,718
Total Responders	2,388
Type 1 IMTs Deployed	0
Complex IMTs Deployed	1
FMAGS	Total
2026 (FYTD)	22
2025	75
3 Year Average	53

Preparedness Level: 2

PL 1	Minimal fire activity; many resources available
PL 2	Large wildland fires burning throughout country; resources mobilized from other areas
PL 3	Wildfire activity ongoing throughout 25% of country; National Interagency Coordination Center (NICC) sets priorities, allocates resources, and mobilizes assets at national level
PL 4	High levels of fire activity and areas are competing for firefighting resources; 60% of the nation's wildland firefighting resources committed
PL 5	Extremely high levels of fire activity; 80% of nation's firefighting resources committed





FEMA Common Operating Picture

National Watch Center

FEMA HQ

● NWC ● NRCC

Watch FEMA Regions RRCC

- **Region 1**
Maynard
- **Region 2**
Brooklyn
- **Region 3**
Philadelphia
- **Region 4**
Atlanta
- **Region 5**
Chicago
- **Region 6**
Denton
- **Region 7**
Kansas City
- **Region 8**
Denver
- **Region 9**
Oakland
- **Region 10**
Bothell

Notes

- Watches/RRCCs:**
- NWC: Staffing
 - R1 Watch: Staffing
 - R2 Watch: Equipment
 - R5 Watch: Staffing (Day Only)
 - R9 Watch: Staffing
 - R10 Watch: Staffing
 - R7 RRCC: Staffing
 - R9 RRCC: Staffing
 - R10 RRCC: Staffing
- State EOCs:**
- DC: Summer 2026 Events
 - FL: Previous Incidents
 - AZ: Wildfires
 - WA: HAZMAT
 - KY/MS/TX: Severe Weather
 - HI: Severe Weather/Earthquake
 - GU/MP: TC Sintaku
 - UT: Major Events / Environmental Risks
 - NJ: 2026 FIFA World Cup
- IMATs:**
- NIMAT-Red: Reconstituting
 - NIMAT-White: Staffing
 - NIMAT-Blue: Staffing
 - R1 IMAT: Staffing
 - R2 IMAT: Training
 - R3 IMAT: Staffing
 - R4 IMAT-1/2: Staffing
 - R6 IMAT-1/2: Staffing
 - R10 IMAT: Staffing

Incident Workforce

19,562
Assigned a Disaster Title

6,480 / 33%
Deployed

5,911 / 30%
Available
to Deploy for 30 Days

7,171 / 37%
Remaining

Surge Capacity Force
7,689 / 0 / 768
Rostered / Deployed /
Est. Available to Deploy for 30 Days

Monday
June 1, 2026
8:30 a.m. ET

REGIONAL BREAKDOWN				
	JFO	DR	EM	JRO
R1	0	0	0	0
R2	0	0	0	2
R3	0	1	0	0
R4	4	12	0	1
R5	0	0	0	0
R6	4	4	2	3
R7	0	0	0	0
R8	1	6	0	0
R9	0	2	3	0
R10	4	6	0	0



Alaska

CNMI
DR-4910-MP
• R9 IMAT-2
• SMT Tracy/Hawaii

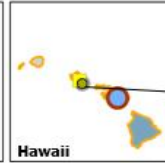


Commonwealth of Northern Mariana Islands

Guam
EM-3644-GU
• ISB Delta
• SMT Tracy/Hawaii



Guam



Hawaii

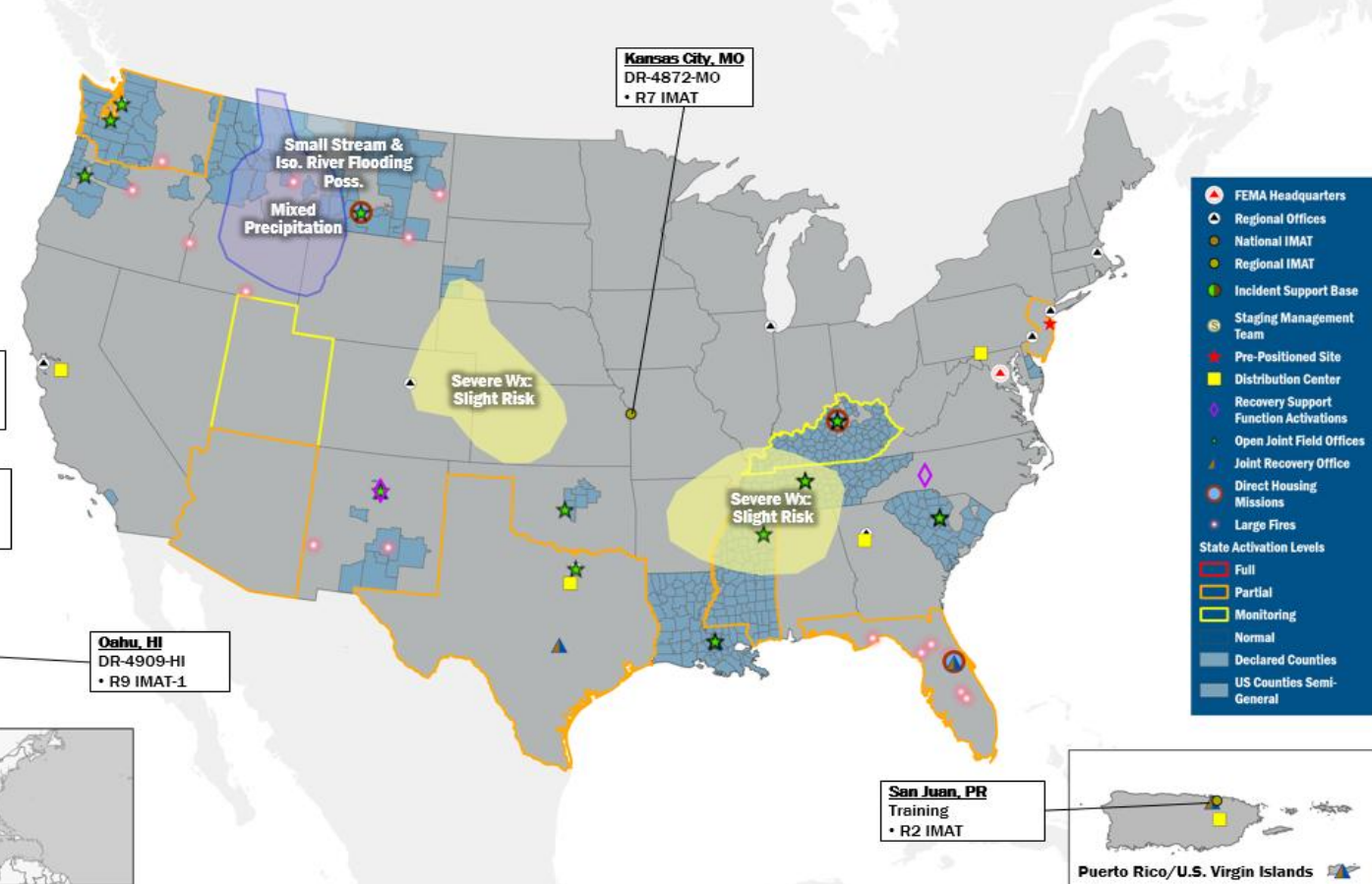
Oahu, HI
DR-4909-HI
• R9 IMAT-1



American Samoa



Dist. 1 Dist. 2



- FEMA Headquarters
- Regional Offices
- National IMAT
- Regional IMAT
- Incident Support Base
- Staging Management Team
- Pre-Positioned Site
- Distribution Center
- Recovery Support Function Activations
- Open Joint Field Offices
- Joint Recovery Office
- Direct Housing Missions
- Large Fires
- State Activation Levels: Full, Partial, Monitoring, Normal
- Declared Counties
- US Counties Semi-General

National IMAT

- Red
- White
- Blue
- Gold
- HS

Regional IMAT

- Region 1
- Region 2
- Region 3
- Region 4
- Region 5
- Region 6
- Region 7
- Region 8
- ● Region 9
- Region 10

Commodities & Equipment

CONUS	Distribution Centers			Water	Meals	Gen.	Housing		
	DC Tracy, CA	DC Atlanta, GA	DC Fort Worth, TX				THSS Selma, AL	MHU	TTU
	DC Tracy, CA						THSS Selma, AL	66%	200%
	DC Atlanta, GA			36%	52%	96%	THSS Cumberland, MD		
	DC Fort Worth, TX								
	DC Greencastle, PA								
OCONUS	DC Guam	100%	100%	0%			Winchester, VA (DISC)	83%	
	DC Hawaii	91%	92%	44%					
	DC Caribbean	86%	87%	78%					

Stockage levels are based on catastrophic planning factors by location.

Logistics Staffing

CONUS	Distribution Centers		Staff	Housing		Staff
	DC Tracy, CA	DC Atlanta, GA		THSS Selma, AL	THSS Cumberland, MD	
	DC Tracy, CA		70%			65%
	DC Atlanta, GA		80%			73%
	DC Fort Worth, TX		54%			
	DC Greencastle, PA		89%			
OCONUS	DC Guam		85%			81%
	DC Hawaii		70%			
	DC Caribbean		92%			

SMT

Operational	Requires Augmentation	Deployed
6/11	3/11	2/11

MERS Det.

30/36 Operational	Staff
Maynard	4/6
Frederick	6/6
Thomasville	6/6
Denton	6/6
Denver	4/6
Bothell	4/6

US&R

Task Forces	Staff
Assigned	28
State-Deployed	0
FEMA-Deployed	0
Not Mission Capable	0
Available	28
FEMA Support Staff	9/38

FCO

Assigned	Not Mission Capable	Deployed	Available
35	2	21 (13 FCOOR)	12

Legend

- Fully Mission Capable
- Partially Mission Capable
- Requires Augmentation
- Deployed/Activated

Joint Preliminary Damage Assessments

Region	State / Location	Event	IA	Number of Counties		Start - End
			PA	Requested	Complete	
R7	KS	Severe Storms Apr 26-27	IA	0	0	N/A
			PA	5	0	5/28 - TBD
	MO	Severe Storms May 16-29	IA	0	0	N/A
			PA	11	0	5/27 - TBD



FEMA

Declaration Approval – Commonwealth of Kentucky

Declaration : Major Disaster – FEMA-4913-DR-KY

Date Requested: Feb 5

Date Approved: May 29

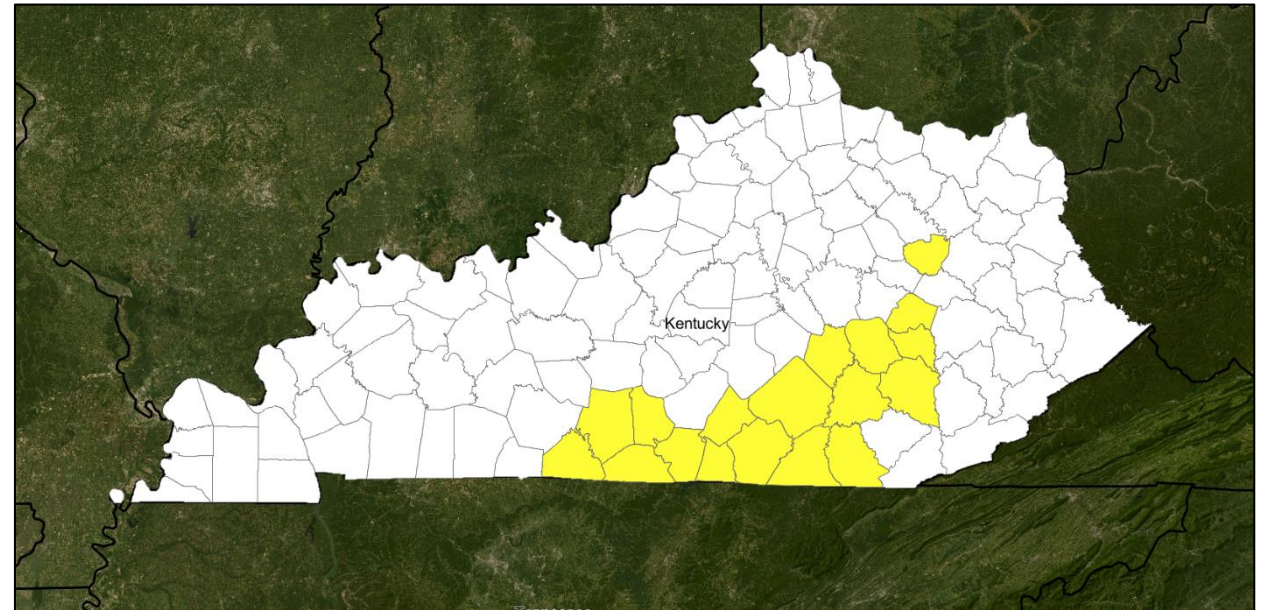
Incident: Severe Winter Storm

Incident Period: Jan 23-27

Provides:

- **PA:** 18 counties

FCO: E. Craig Levy, Sr.



■ PA



FEMA

Declaration Approval – Fort Peck Assiniboine & Sioux Tribes

Declaration : Major Disaster – FEMA-4914–DR-Fort Peck Assiniboine & Sioux Tribes

Date Requested: Feb 11

Date Approved: May 29

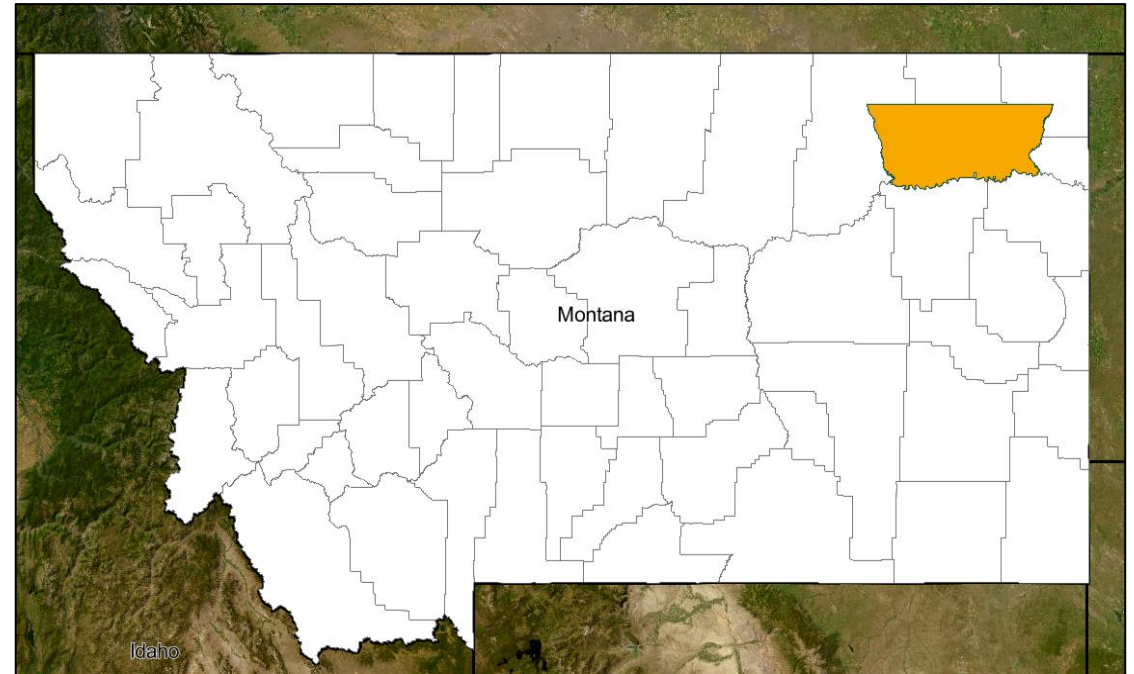
Incident: Severe Winter Storm and Straight-Line Winds

Incident Period: Dec 17-18

Provides:

- IA: All tribal lands

FCO: Katherine B. Fox



■ IA



FEMA

Declaration Approval – Crow Tribe of Montana

Declaration Type: Major Disaster – Crow Tribe of Montana
Requested: Feb 12

Date Approved: May 29

Incident: Severe Winter Storm and Straight-Line Winds

Incident Period: Dec 17-19

Provides:

- **IA:** All tribal lands

FCO: Edwin J. Martin



■ IA



FEMA

National Watch Center

Declaration Approval – Native Village of Kipnuk

Declaration Type: Major Disaster Declaration – NVK
Requested: Jan 11

Date Approved: May 29

Incident: Severe Storms, Flooding, and Remnants of Typhoon Halong

Incident Period: Oct 8-13, 2025

Provides:

- **PA:** All tribal lands

FCO: Lance E. Davis



■ PA



FEMA

Declaration Approval – Delaware

Declaration: Major Disaster – FEMA-4916-DR-DE

Date Requested: March 23

Date Approved: May 29

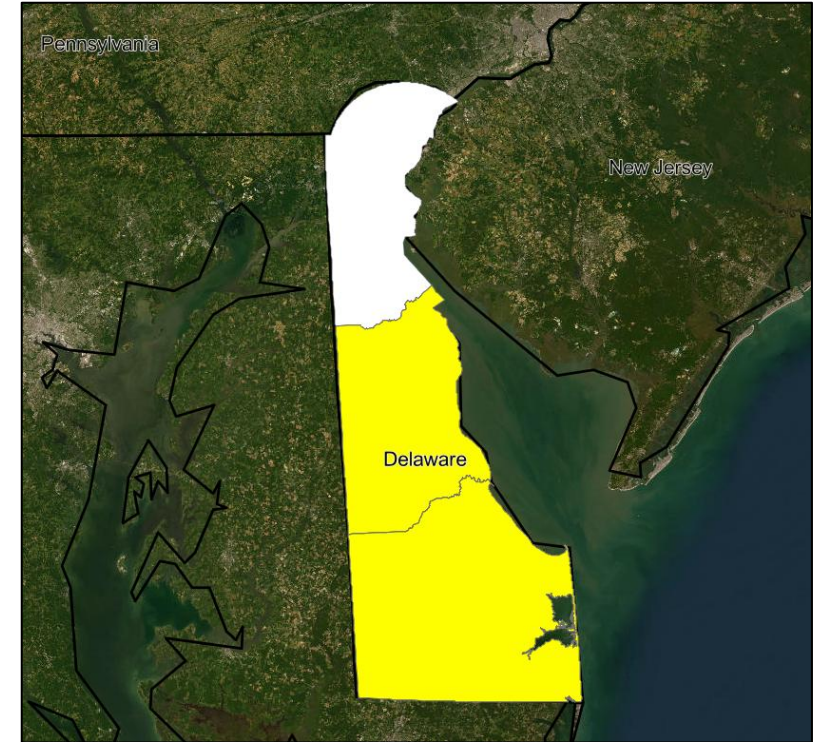
Incident: Severe Winter Storm

Incident Period: Feb 22-23

Provides:

- **PA:** 2 counties

FCO: Abigail Eichorn



■ PA



FEMA

Declaration Requests in Process – 18

State / Tribe / Territory – Incident Description	Type	IA	PA	HM	Requested
AZ – Severe Storms and Flooding – Appeal	DR		X	X	Oct 24
SCA ¹ – Severe Storms and Flooding	DR	X	X	X	Nov 26
SCA ¹ – Severe Storms and Flooding	DR	X	X	X	Dec 15
NVK ² – Severe Storms, Flooding, and Remnants of Typhoon Halong - APPROVED	DR		X	X	Jan 11
KY – Severe Winter Storm – APPROVED	DR		X	X	Feb 5
FPA & ST ³ – Severe Storm and Straight-Line Winds – APPROVED	DR	X		X	Feb 11
CTM ⁴ – Straight-Line Winds - APPROVED	DR	X		X	Feb 12
FBIC ⁵ – Severe Storms and Straight-Line Winds - DENIED	DR	X		X	Feb 13
GA – Severe Winter Storm – DENIED	DR		X	X	Mar 12
CN ⁶ – Severe Winter Storm – DENIED	DR		X	X	Mar 18
DE – Severe Winter Storm – APPROVED	DR		X	X	Mar 23
NY – Severe Winter Storm	DR		X	X	Mar 25
MI – Severe Storm and Tornadoes – DENIED	DR	X		X	Apr 1
HI – Severe Storms, Flooding, Landslides, and Mudslides	EM	X	X		Apr 7

¹San Carlos Apache Tribe / ²Native Village of Kipnuk / ³Fort Peck Assiniboine & Sioux Tribes / ⁴Crow Tribe of Montana / ⁵Fort Belknap Indian Community / ⁶Chickasaw Nation



FEMA

Declaration Requests in Process – 18 (cont'd)

State / Tribe / Territory – Incident Description	Type	IA	PA	HM	Requested
NJ – Severe Winter Storm	DR		X	X	Apr 7
MA – Severe Winter Storm and Snowstorm	DR		X	X	Apr 7
RI – Severe Winter Storm and Snowstorm	DR		X	X	Apr 7
NVA ⁷ – Severe Winter Storm	DR	X	X	X	Apr 16
ID – Severe Storms, Straight-line Winds, Flooding, Landslides, and Mudslides	DR		X	X	Apr 14
MWT ⁸ – Severe Winter Storm and Snowstorm	DR		X	X	Apr 22
PoA ⁹ – Severe Storms and Flooding – Appeal	DR		X	X	Apr 23
LLBO ¹⁰ – Fire – Appeal	DR		X	X	Apr 24
NE – Wildfires	DR		X	X	May 8
GU – Super Typhoon Sinlaku	DR	X	X	X	May 18
MS – Severe Storm	DR	X	X	X	May 19
WI – Severe Storms, Tornadoes, and Flooding	DR	X	X	X	May 22
MO – Severe Storms, Tornadoes, and Flooding	DR	X	X	X	May 22

⁷Native Village of Ambler / ⁸Mashpee Wampanoag Tribe / ⁹Pueblo of Acoma / ¹⁰Leech Lake Band of Ojibwe



FEMA

National Watch Center



FEMA

Helping people before, during, and after disasters.



Scan to subscribe to this briefing.