

FEMA National Watch Center

Daily Operations Briefing

Monday, March 27, 2023

8:30 a.m. ET



FEMA

National Current Ops / Monitoring

New Significant Incidents / Ongoing Ops

- Severe Weather – Lower Mississippi to the Southeast

Hazard Monitoring

- Severe Thunderstorms – Lower Mississippi Valley to the Southeast
- Heavy Rain & Flash Flooding – Southeast
- Critical Fire Weather – Southern and Central Plains
- Heavy Snow – Northern California

Disaster Declaration Activity

- No new declaration activity

Event Monitoring

- No significant events



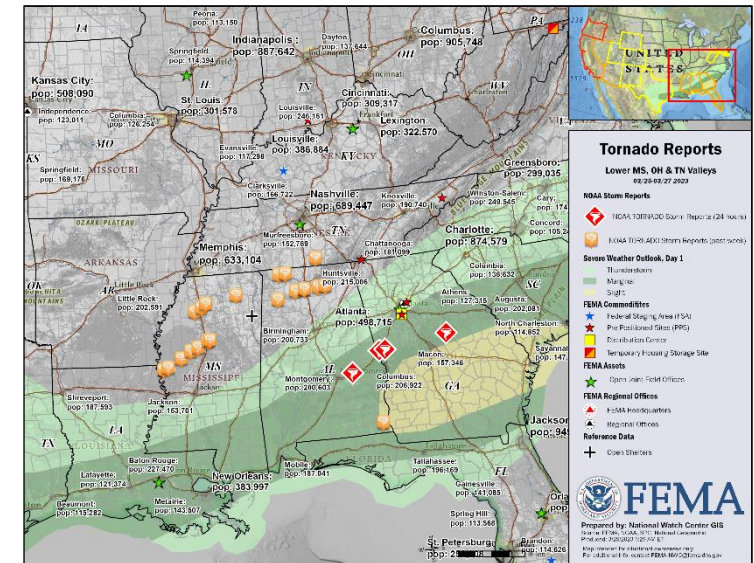
FEMA

Severe Weather – Lower Mississippi to the Southeast

Current Situation: Severe weather continues to move across the central portions of Mississippi, Alabama, Georgia, and the Carolinas. SPC issued a slight risk of severe thunderstorms for portions of Georgia into the Carolinas.

Lifeline Impacts: (FEMA RIV SPOTREP March 26, 6:40 p.m. ET)

- **Safety and Security:**
 - MS: Preliminary geospatial damage assessments indicate 313 destroyed, 212 major, 520 minor, and 1,250 affected structures; search and rescue operations ongoing
 - Monroe County curfew in place
- **Food, Water, Shelter:** (ARC Midnight Shelter report as of 6:55 a.m. ET)
 - MS: 2 (-1) shelters / 28 (-37) occupants
 - One (1) public water system (Rolling Fork) that is inoperable, six (6) under restriction, and ten (10) under a boil water notice (MEMA OSC; Mar 26 4:30 p.m. ET)
 - Salvation Army and ARC continue to provide aid
 - GA: 2 shelter / 4 occupants
 - Estimated 80-100 structures damaged; 20-30 sustained major damage
- **Health and Medical:**
 - MS: 21 confirmed fatalities / 70 (+15) injuries reported
 - Sharkey County Issaquena Nursing Home in Rolling Fork sustained damage; all patients were transferred
 - Sharkey Issaquena Community Hospital (SICH) sustained damage and was fully evacuated
 - Pafford EMS set up mobile hospital in the Sharkey County Armory
 - Winona Manor Healthcare and Rehab and Humphreys County Nursing Center on generator power; restoration of power estimated Mar 28
 - GA: 1 fatality / 2 injuries; Atrium Health Care facility running on generator power
- **Energy: Power Outages:** (Eagle-I, as of 6:30 a.m. ET)
 - AL – 12k (<1%); MS – 26k (2.16%); GA – 5k (<1%)
- **State / Local Response:**
 - MS EOC at Partial Activation (Severe Weather)
 - Gov. activated Medical Support assets to support heavily impacted areas
 - Mississippi Emergency Management Agency deployed search and rescue units to Sharkey/Humphreys Counties
 - GA EOC at Partial Activation; Governor declared State of Emergency



FEMA / Federal Response:

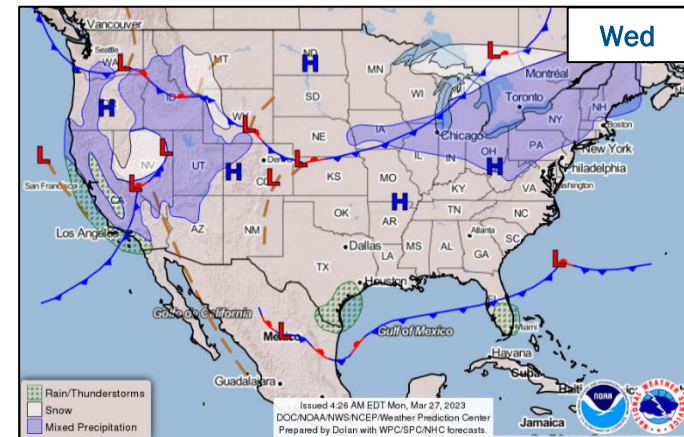
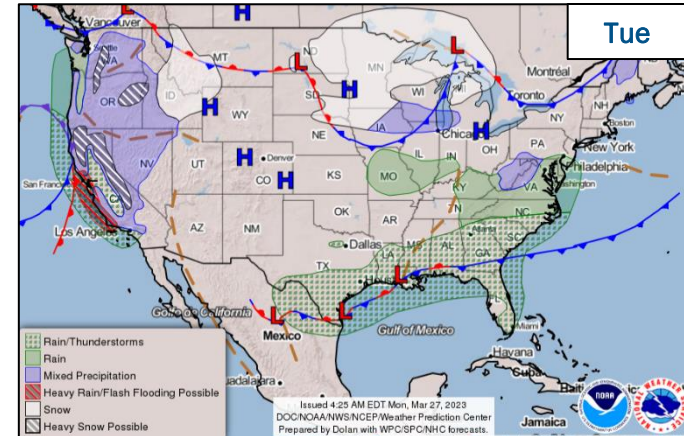
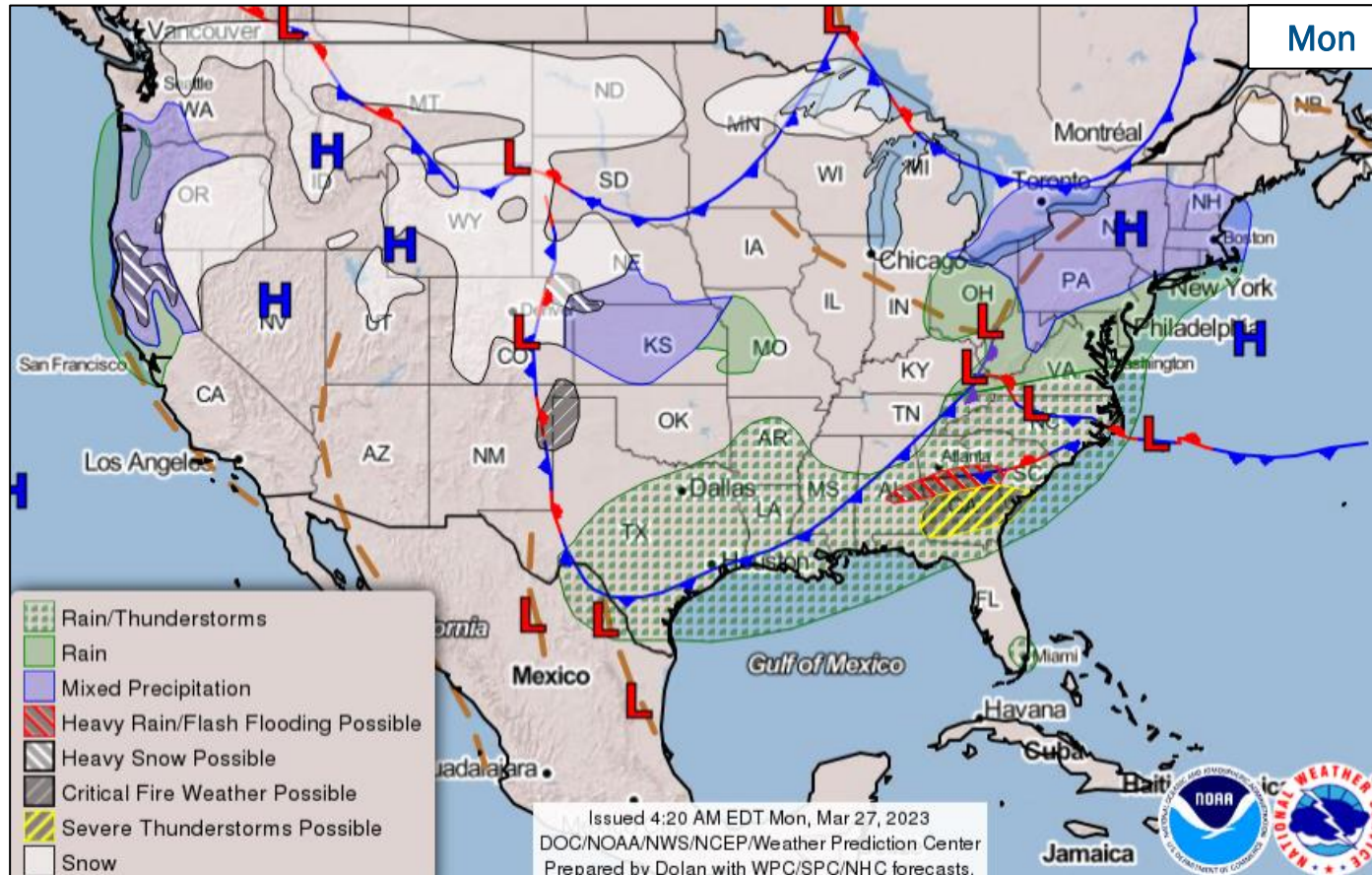
- RIV RWC at EW for dayshift; ESF 3,8, & 14 deployed to SEOC, 7 & 12 supporting virtually
- RRCC remains rostered and assigned personnel remain ready to support Region IV
- IMAT-1 / FCO Boyle deployed to MS EOC
- Thomasville MERS deployed MEOV/EOV-11 to Jackson, MS; 5 MCOVs on standby
- USACE, CISA LNO's deployed to SEOC
- DSA Strike Teams requested
- FEMA-4697-DR approved Mar 26
- FEMA NWC and Region IV will continue to monitor; the next report will be in the National Situational Report at 5:00 p.m. ET



FEMA

National Watch Center

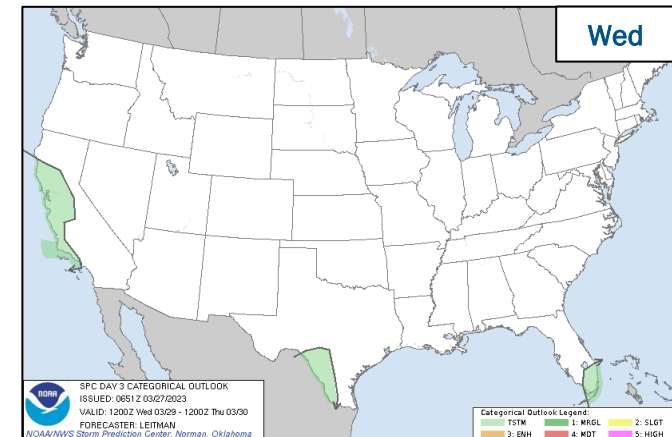
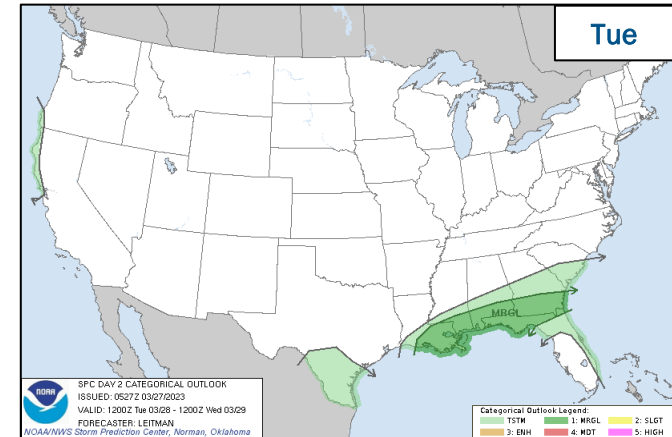
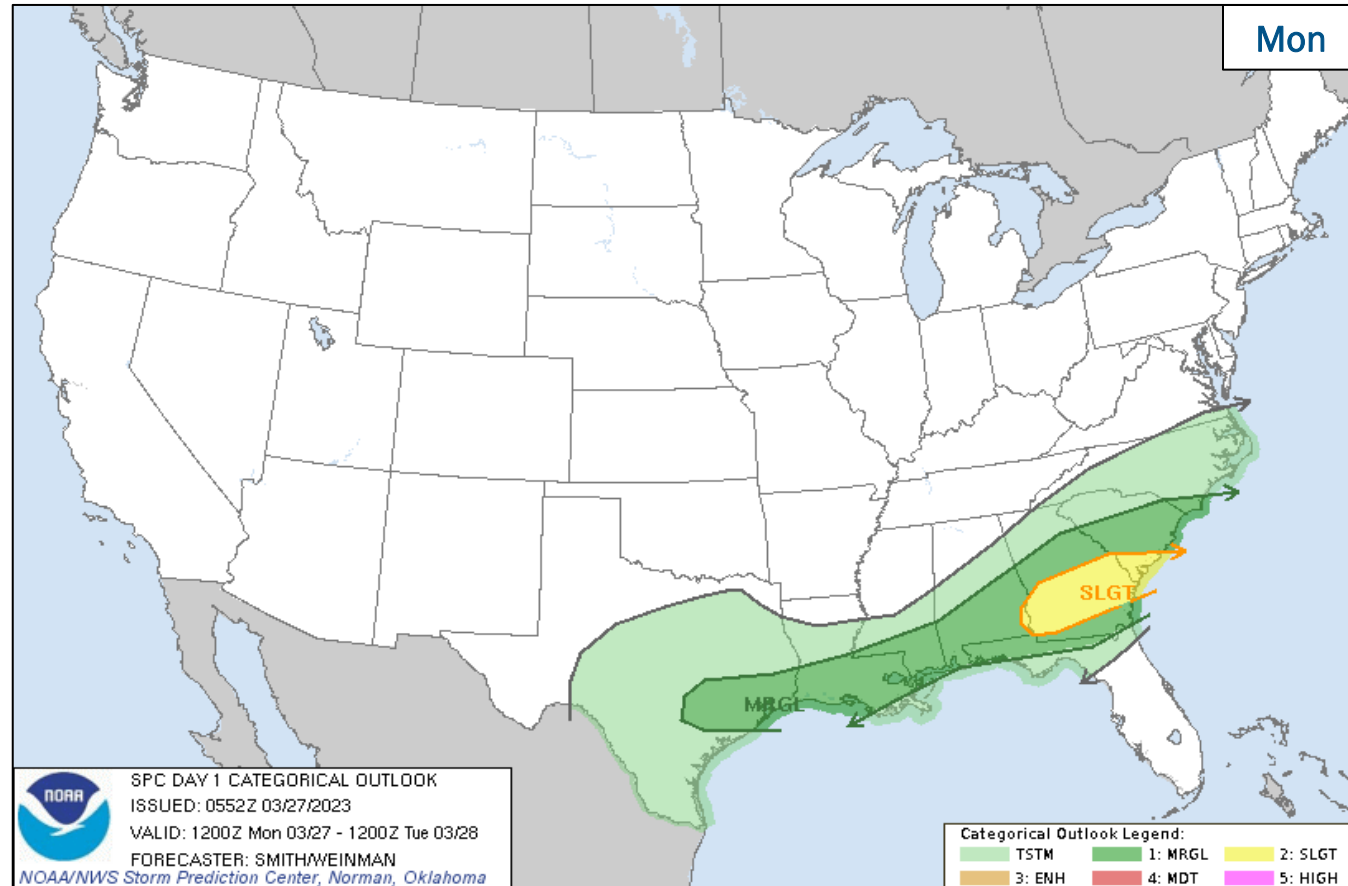
National Weather Forecast



FEMA

National Watch Center

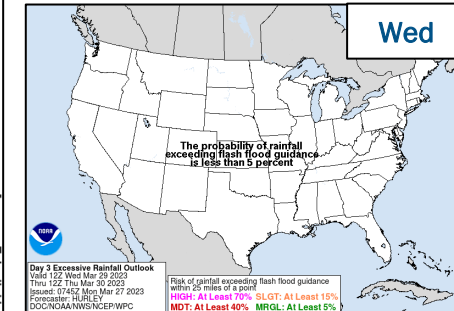
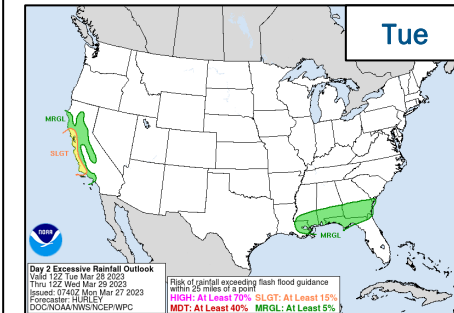
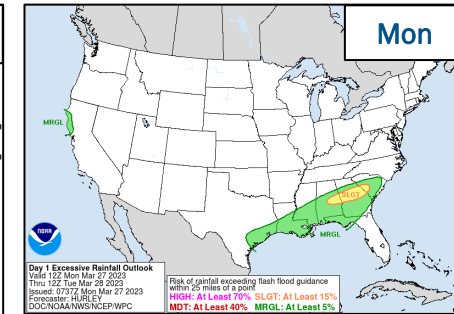
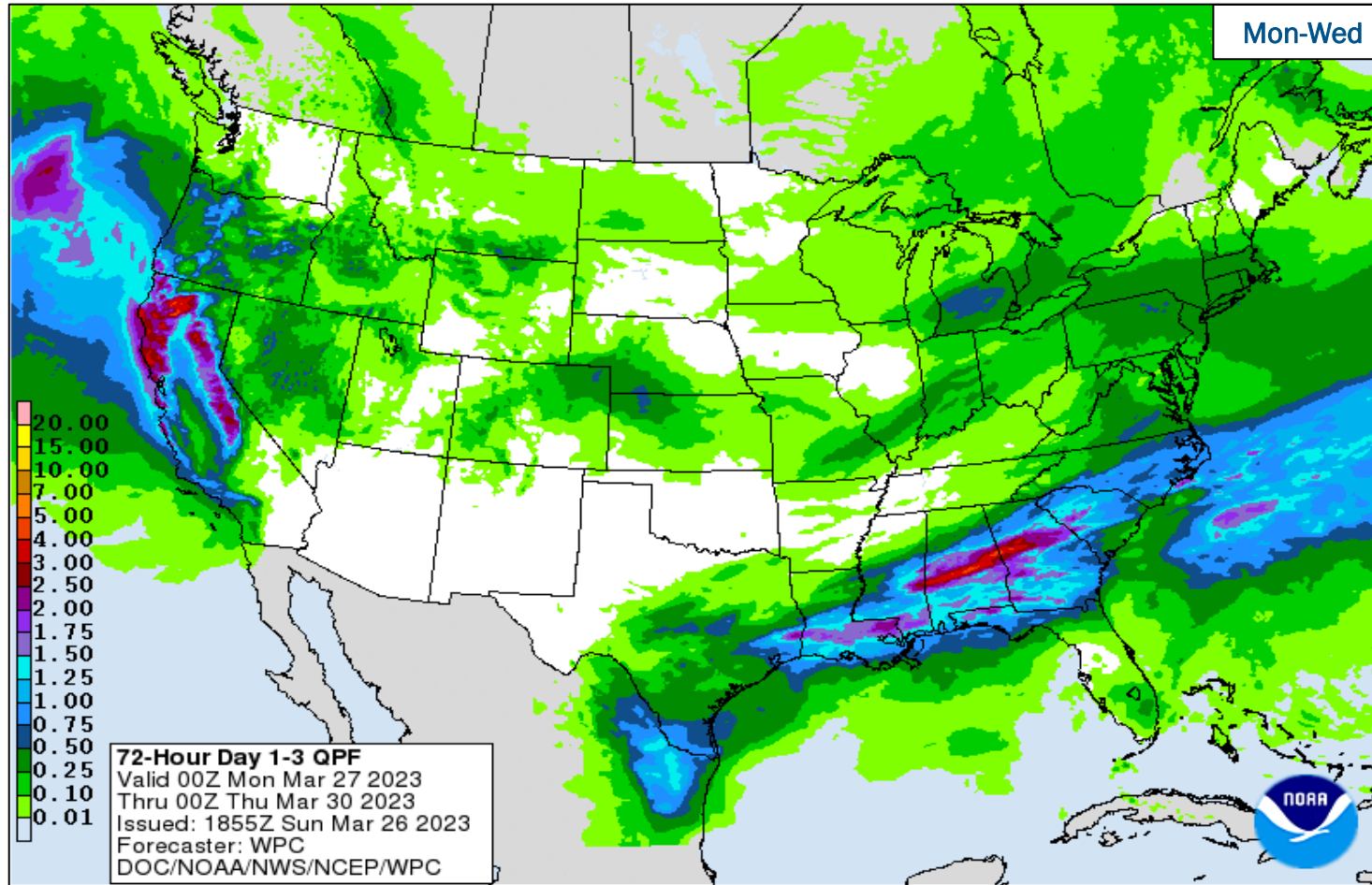
Severe Weather Outlook



FEMA

National Watch Center

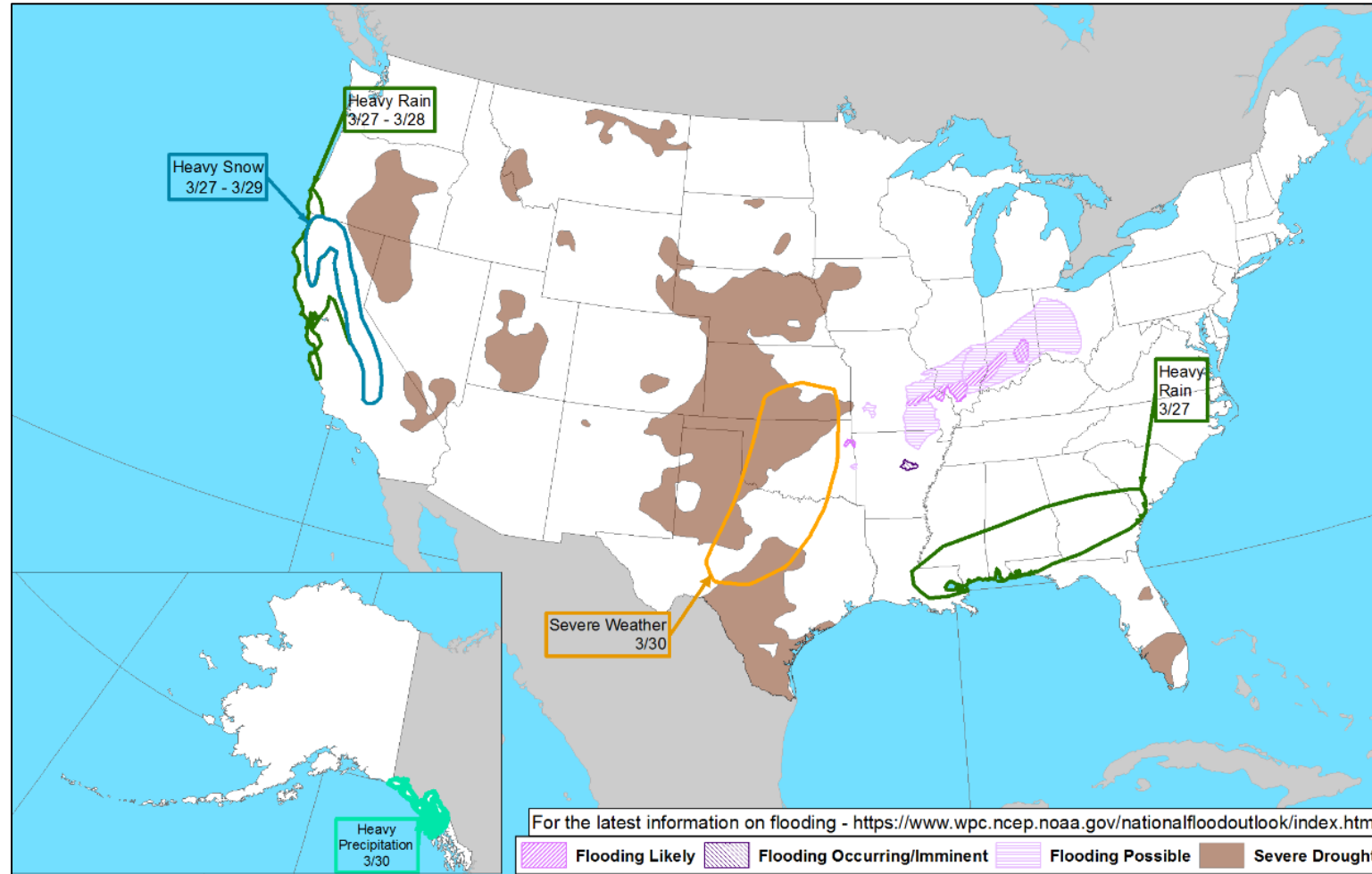
Precipitation & Excessive Rainfall



FEMA

National Watch Center

Hazards Outlook – Mar 27-31



FEMA

FEMA Common Operating Picture

10 + 11
Joint Field Offices Virtual Joint Field Offices Supporting

55 + 11
Major Disasters Emergency Declarations

8
Direct Housing Missions

12
RSF-Supported Disasters

Monday
March 27, 2023
8:30 a.m. ET

FEMA HQ	
NWC	NRCC
Monitoring	Rostered
FEMA REGIONS	
Watch	RRCC
Monitoring	I Rostered
Monitoring	II Rostered
Monitoring	III Rostered
Enhanced	IV Rostered
Monitoring	V Rostered
Monitoring	VI Rostered
Monitoring	VII Rostered
Monitoring	VIII Rostered
Monitoring	IX Rostered
Monitoring	X Rostered
Notes:	
IMAT: RIV: 7 a.m. - 7 p.m. (Severe weather)	STATE EOCs: PR: TC Flona DC: 1* Amendment Activities AL/MS/GA: Severe Weather FL: TC Ian TX: Ongoing Operations CO: Avian Influenza, Public Health Support, and Suncor Refinery AZ/CO: SW Border Coordination WY/NM: Winter Weather CA/HI/UT: Flooding AS/CA: Seismic Activity OR: Respiratory Illness (RSV & Influenza) (8) State/Territory EOCs activated for COVID Support
Surge Capacity Force	
Rostered 7,516	Deployed 0

N-IMATs	
2-4 Teams Available	
Red	Reconstituting
White	
Blue	
Gold	
R-IMATs	
≥ 7 Teams Available	
I	NH
II	
III	
IV-1	MS
IV-2	
V	Reconstituting
VI-1	1
VI-2	
VII	CA
VIII	
IX-1	CA
IX-2	CA
X	

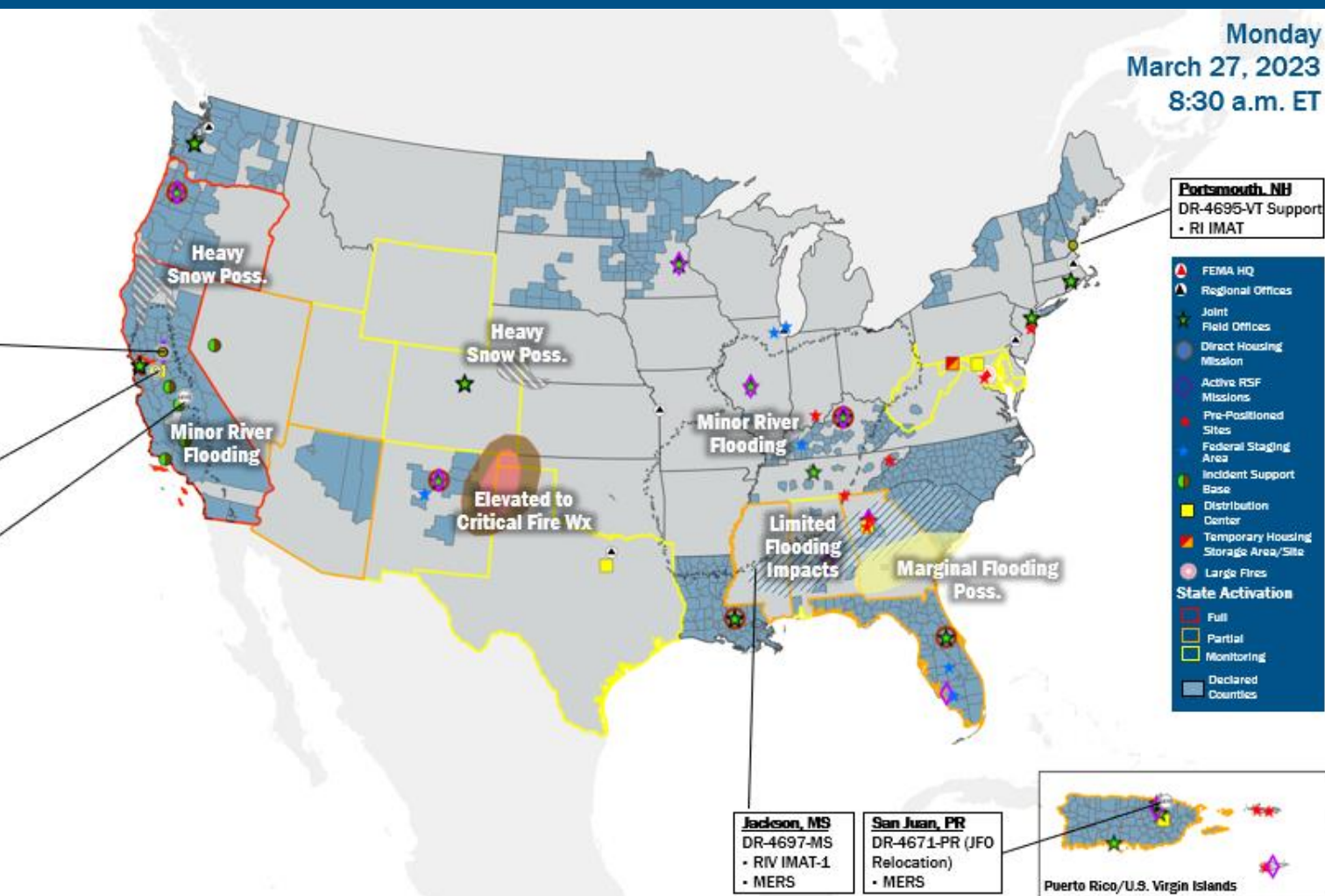
REGIONAL BREAKDOWN			
	JFO/VJFO	DR	EM
I	1/0	6	0
II	1/5	4	4
III	0/0	3	0
IV	3/1	11	3
V	2/0	4	0
VI	1/1	2	3
VII	0/1	0	0
VIII	0/1	5	0
IX	0/1	8	1
X	2/1	12	0



Sacramento, CA
DR-4683-CA
• RIX IMAT-1/2
EM-3592-CA
• N-IMAT Red
• RVII IMAT
• MERS

Tracy, CA
EM-3592-CA
• MERS

Lemoore, CA
EM-3592-CA
• MERS



IM Workforce

13,427 (+3) Assigned
4,043 (+22) Unavailable
5,134 (+169) Deployed

30% / 4,081 (+63) Available

IM Cadre Availability ≤ 25% Availability

Civil Rights: 23% (28/120); Disability Integration: 10% (6/61); Environmental Planning and Historic Preservation: 19% (156/831); Field Leadership: 20% (28/142); Hazard Mitigation: 20% (238/1,215); Human Resources: 22% (36/162); Operations: 17% (63/361); Public Assistance: 12% (256/2,178); Planning: 12% (55/459); Safety: 9% (7/80); Security 22% (32/147)

MERS

≥ 66%

36 Assigned
0 Unavailable
1 (+1) Deployed

35 (-1) Available

US&R

≥ 66%

28 Assigned
2 Unavailable
0 Deployed

26 Available

FCO

≤ 1 Type I

49 Assigned
5 Unavailable
39 (24 FCOR) Deployed

5 Available

Joint Preliminary Damage Assessments

Region	State / Location	Incident	IA	Number of Counties		Start - End
			PA	Requested	Complete	
II	NY	Severe Winter Storm Dec 23-25	IA	0	0	N/A
			PA	7	5	1/24 - TBD
IV	KY	Severe Storms & Tornadoes Mar 3-5	IA	6	6	3/20 - TBD
			PA	89	73	3/8 - TBD
	TN	Severe Storms and Flooding Mar 1-3	IA	0	0	N/A
			PA	46	0	3/28 - TBD
VI	TX	Winter Storm Jan 29 and continuing	IA	0	0	N/A
			PA	29	3	3/6 - TBD
IX	NV	Severe Widespread Flooding Mar 8	IA	0	0	N/A
			PA	8	2 (+2)	3/20 - TBD
	CA	Severe Weather and Flooding Mar 9 and continuing	IA	9	0	3/18 - TBD
			PA	2	0	3/18 - TBD
	Yomba Shoshone Tribe	Severe Widespread Flooding Mar 8	IA	0	0	N/A
			PA	1	0	3/20 - TBD
	Hoopa Valley Tribe	Severe Widespread Flooding Feb 14-Mar 7	IA	1	0	TBD
			PA	1	0	3/24 - TBD
	Tule River Tribe	Severe Widespread Flooding Mar 10 and continuing	IA	1	0	3/23 - TBD
			PA	1	0	3/24 - TBD



FEMA

Declaration Requests in Process – 8

State / Tribe / Territory – Incident Description	Type	IA	PA	HM	Requested
Choctaw Nation of Oklahoma – Tornadoes	DR		X	X	Jan 3
WV – Severe Storms, Flooding, Landslides, and Mudslides (Appeal)	DR	X	X	X	Jan 27
TX – Severe Winter Storm	DR		X	X	Feb 21
OR – Severe Winter Storm, Straight-line Winds, Flooding, Landslides, and Mudslides	DR		X	X	Feb 27
CA – Heat Dome and Wildfires (Appeal)	DR		X	X	Mar 5
Navajo Nation – Severe Winter Storms, Snowstorm, and Flooding	DR		X	X	Mar 20
AR – Severe Winter Storms	DR		X	X	Mar 20
ND – Severe Winter Storm	DR		X	X	Mar 21



FEMA



FEMA

Helping people before, during, and after disasters.



Scan to subscribe to this briefing.