

FEMA National Watch Center

# Daily Operations Briefing

Friday, February 3, 2023

8:30 a.m. ET



**FEMA**

# National Current Ops / Monitoring

---

## New Significant Incidents / Ongoing Ops

- No significant incidents / operations

## Hazard Monitoring

- Heavy Snow – Pacific Northwest / Northern California
- Mixed Precipitation – Pacific Northwest / California and the Northern Rockies
- Rain and Thunderstorms – Southeast and Mid-Atlantic
- Wind Chills – Northeast

---

## Disaster Declaration Activity

- No new declaration activity

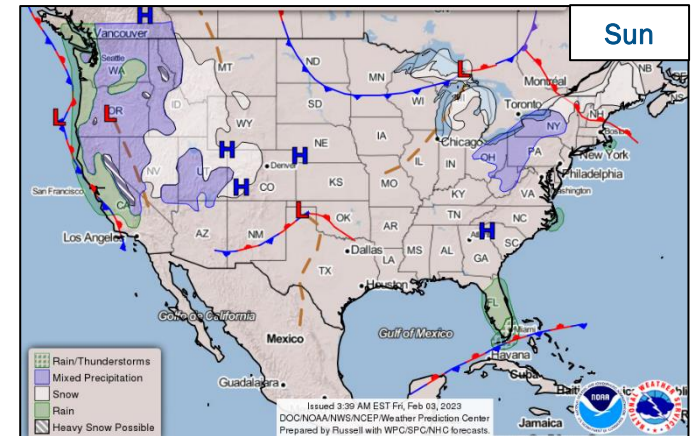
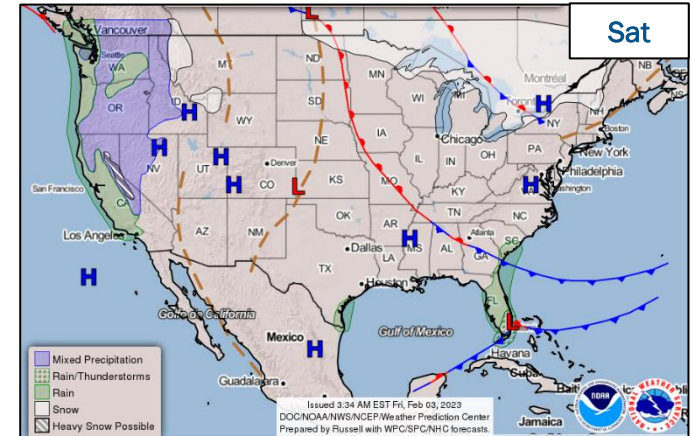
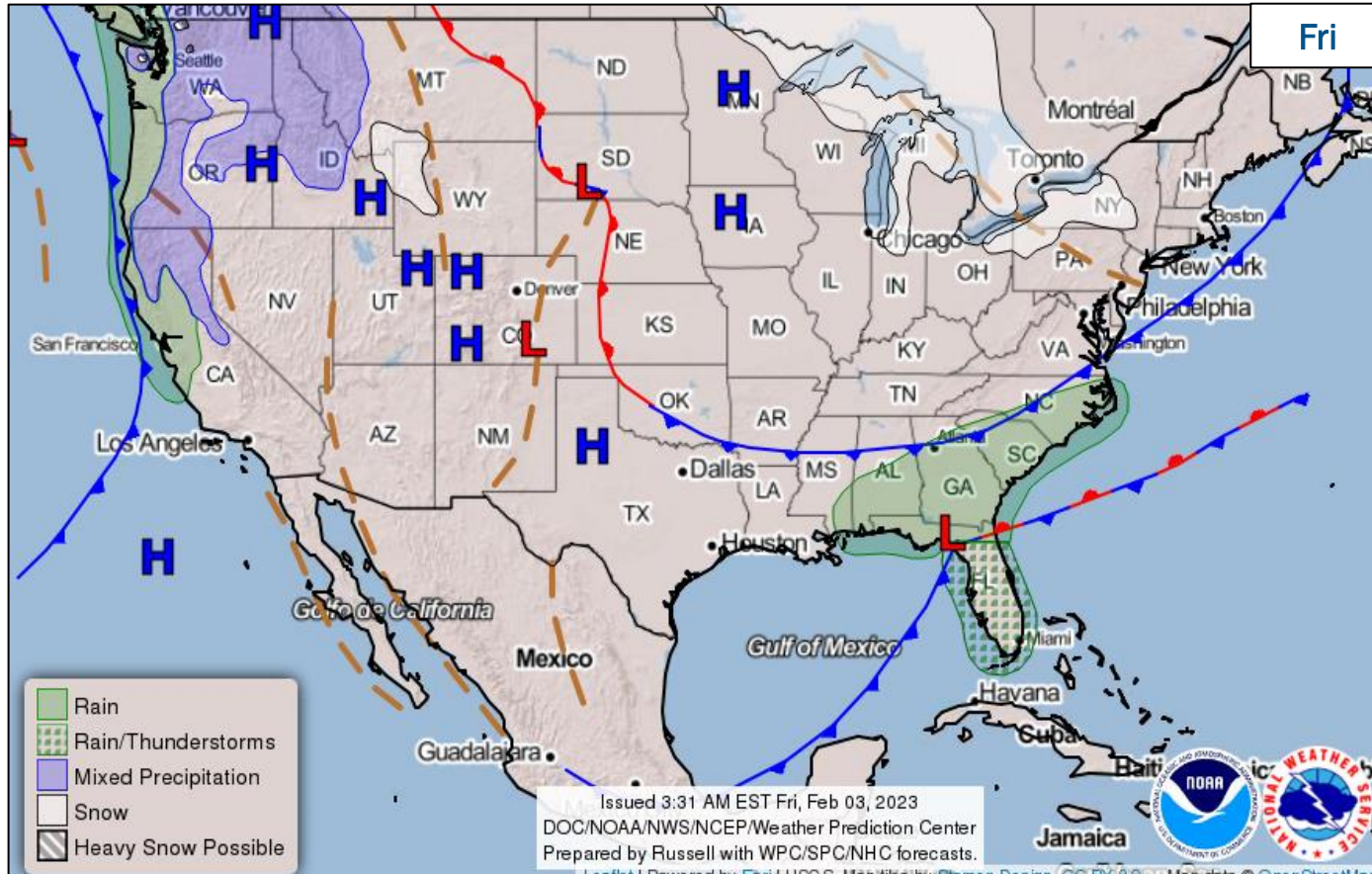
## Event Monitoring

- 2023 State of the Union – Washington DC – Feb 7



**FEMA**

# National Weather Forecast

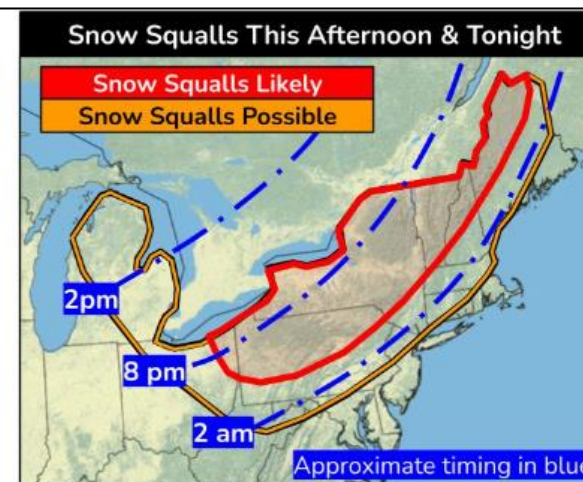


FEMA

National Watch Center

# Wind Chills – Northeast

- A strong Arctic front will race across the Great Lakes today and then push through the Northeast tonight.
- Snow squalls will accompany the Arctic front, causing heavy bursts of snow and gusty winds. Sudden whiteout conditions within snow squalls will create very dangerous driving conditions, particularly on highways.
- In the front's wake, some heavy lake effect snow bands will be possible downwind of the Great Lakes.
- A combination of bitterly cold temperatures and gusty winds will lead to dangerous cold wind chills in the Northeast from Friday into Saturday. Wind chills in northern New England are likely to fall well below minus 30 degrees in many locations, which the area has not experienced for decades.
- Limit time outside and dress in layers as frostbite and hypothermia can occur in a matter of minutes.



FEMA

# FEMA Common Operating Picture

**12**  
Joint Field  
Offices

**9**  
Virtual Joint  
Field Offices

**52**  
Major  
Disasters

**10**  
Emergency  
Declarations

Friday  
February 3, 2023  
8:30 a.m. ET

FEMA HQ		
NWC	NRCC	
Monitoring	Rostered	
FEMA REGIONS		
Watch	RRCC	
Monitoring	I	Rostered
Monitoring	II	Rostered
Monitoring	III	Rostered
Monitoring	IV	Rostered
Monitoring	V	Rostered
Monitoring	VI	Rostered
Monitoring	VII	Rostered
Monitoring	VIII	Rostered
Monitoring	IX	Rostered
Monitoring	X	Rostered
Notes:		
RWCs/RRCCs:	STATE EOCs:	
	<ul style="list-style-type: none"> <li>PR: TC Fiona</li> <li>TN/TX/WA: Winter Weather</li> <li>AL/GA: Severe Weather</li> <li>FL: TC Ian</li> <li>IL: SW Border Bus Rec &amp; Coord</li> <li>CA/NM: Flooding</li> <li>NM: Wildfires</li> <li>CO: Avian Influenza, Public Health Support and Suncor Refinery</li> <li>AZ/CO: SW Border Coordination</li> <li>AS/CA: Seismic Activity</li> <li>OR: RSV, Influenza Surge, and Homeless State of Emergency</li> <li>WA: European Green Crabs and Flu &amp; RSV Season</li> </ul>	
Surge Capacity Force		
Rostered	Deployed	
7,625	0	

N-IMATs	
2-4 Teams Available	
Red	CA
White	Reconstituting
Blue	
Gold	
R-IMATs	
≥ 7 Teams Available	
I	1
II	
III	
IV-1	FL
IV-2	AL
V	GA
VI-1	Personnel
VI-2	
VII	
VIII	
IX-1	CA
IX-2	CA
X	Personnel

REGIONAL BREAKDOWN			
JFO/VJFO	DR	EM	
I	2/0	5	0
II	2/3	5	4
III	0/0	3	0
IV	2/1	10	3
V	2/0	4	0
VI	1/1	2	3
VII	0/1	2	0
VIII	1/1	2	0
IX	0/1	7	0
X	2/1	12	0

**Sacramento, CA**  
DR-4683-CA  
• MERS  
• N-IMAT Red  
• RIX IMAT-1/2

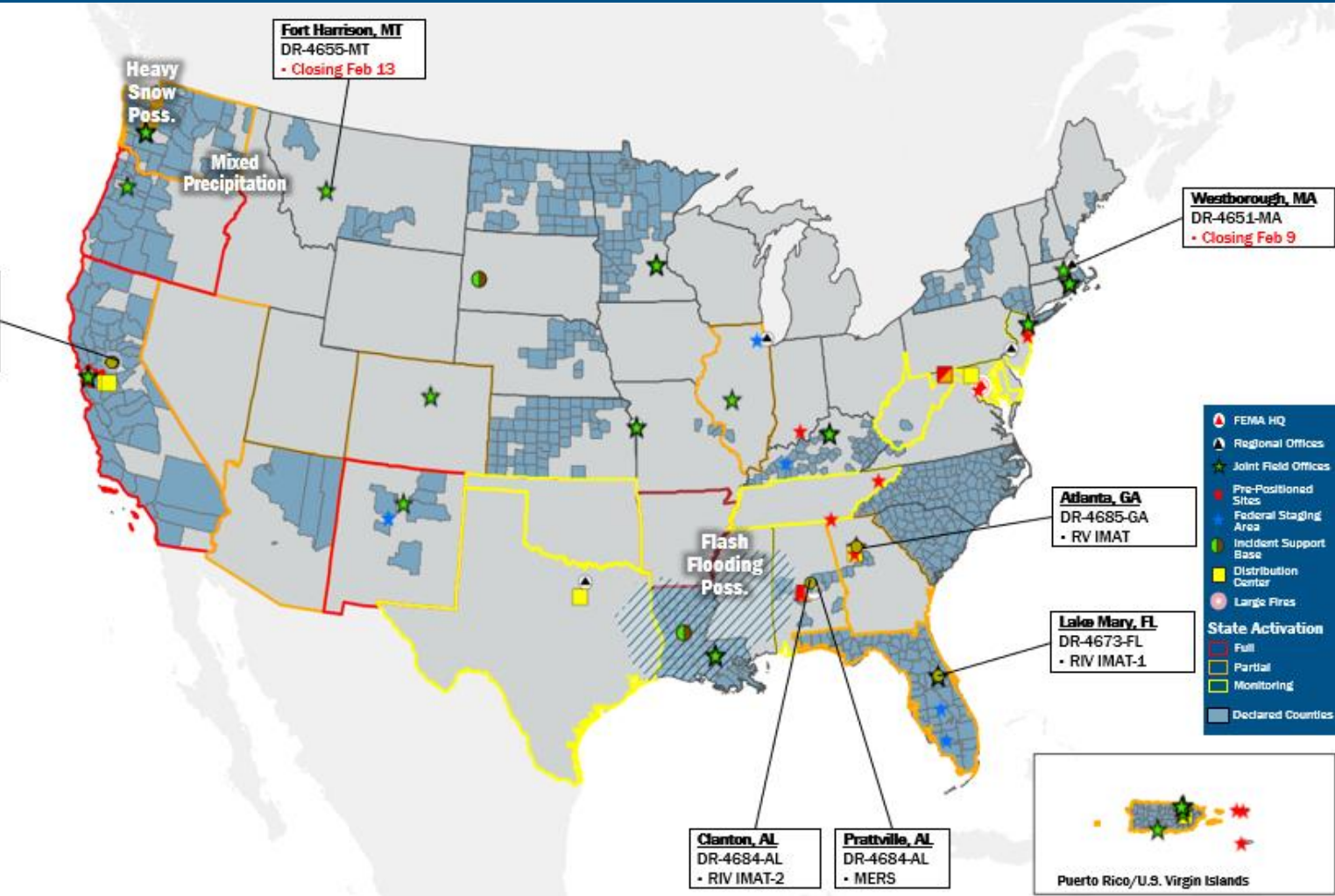
**Alaska**

**Northern Mariana Islands**

**Guam**

**American Samoa**

**Hawaii**



**Legend:**

- FEMA HQ
- Regional Offices
- Joint Field Offices
- Pre-Positioned Sites
- Federal Staging Area
- Incident Support Base
- Distribution Center
- Large Fires

**State Activation:**

- Full
- Partial
- Monitoring
- Declared Counties

## IM Workforce

13,363 (+2) Assigned  
3,956 (-8) Unavailable  
5,915 (+39) Deployed

---

26% / 3,492 (-29) Available

## IM Cadre Availability ≤ 25% Availability

Civil Rights: 18% (22/122); Disaster Field Training Operations: 24% (22/91); Disability Integration: 11% (7/64); External Affairs: 25% (125/497); Environmental Planning and Historic Preservation: 20% (167/838); Field Leadership: 14% (21/146); Hazard Mitigation: 11% (140/1,241); Human Resources: 19% (30/161); Logistics: 22% (310/1,407); Operations: 14% (53/373); Public Assistance: 16% (345/2,179); Planning: 16% (77/482); Safety 13% (10/78); Security: 19% (27/145)

## MERS

≥ 66%

36 Assigned  
0 Unavailable  
1 (+1) Deployed

---

35 (-1) Available

## US&R

≥ 66%

28 Assigned  
3 Unavailable  
0 Deployed

---

25 Available

## FCO

≤ 1 Type I

50 Assigned  
3 Unavailable  
46 (24 FCOR) Deployed

---

1 Available

# Joint Preliminary Damage Assessments

Region	State / Location	Incident	IA	Number of Counties		Start - End
			PA	Requested	Complete	
I	ME	Winter Storm Dec 23-24	IA	0	0	N/A
			PA	8	1	1/9 - TBD
	NH	Winter Storm Dec 23-25	IA	0	0	N/A
			PA	8	0	1/17 - TBD
	VT	Winter Storm Dec 23	IA	0	0	N/A
			PA	9	0	1/13 - TBD
II	NY	Severe Winter Storm Dec 23	IA	0	0	N/A
			PA	2	0	1/24 - TBD
IV	TN	Severe Winter Weather Dec 22-27	IA	0	0	N/A
			PA	17	16	1/19 - TBD
VI	TX	Severe Storms Jan 24	IA	2	0	1/28 - TBD
			PA	0	0	N/A
VIII	SD	Severe Winter Storms Dec 12-16	IA	0	0	N/A
			PA	16	16 (+6)	1/30 - 2/2
X	OR	Severe Winter Storms Dec 23-31	IA	0	0	N/A
			PA	9	0	2/13 - TBD



FEMA

# Declaration Requests in Process – 7

State / Tribe / Territory – Incident Description	Type	IA	PA	HM	Requested
CA – Heat Dome and Wildfires	DR	X	X	X	Oct 26
Choctaw Nation of Oklahoma – Tornadoes	DR		X	X	Jan 3
ND – Severe Winter Storms, Snowstorm, and Straight-line Winds	DR		X	X	Jan 10
Oglala Sioux Tribe – Severe Winter Storms and Snowstorms	DR		X	X	Jan 19
Rosebud Sioux Tribe – Severe Winter Storms	DR		X	X	Jan 13
HI – Mauna Loa Volcanic Eruption	DR		X	X	Jan 20
WV – Severe Storms, Flooding, Landslides, and Mudslides (Appeal)	DR	X	X	X	Jan 27



**FEMA**



# FEMA

Helping people before, during, and after disasters.



*Scan to subscribe to this briefing.*