

FEMA National Watch Center

Daily Operations Briefing

Wednesday, October 5, 2022

8:30 a.m. ET



FEMA

National Current Ops / Monitoring

New Significant Incidents / Ongoing Ops

- Tropical Cyclone Ian – Response and Recovery

Hazard Monitoring

- Rain showers, gusty winds, & coastal flooding – Northeast and Mid-Atlantic
- Tropical Activity:
 - Atlantic:
 - Tropical Depression Twelve
 - Disturbance 1: High (80%)
 - Eastern Pacific:
 - Tropical Storm Paine

Disaster Declaration Activity

- Request: Major Disaster Declaration – GA
- Amendment #10 to DR-4652-NM

Event Monitoring

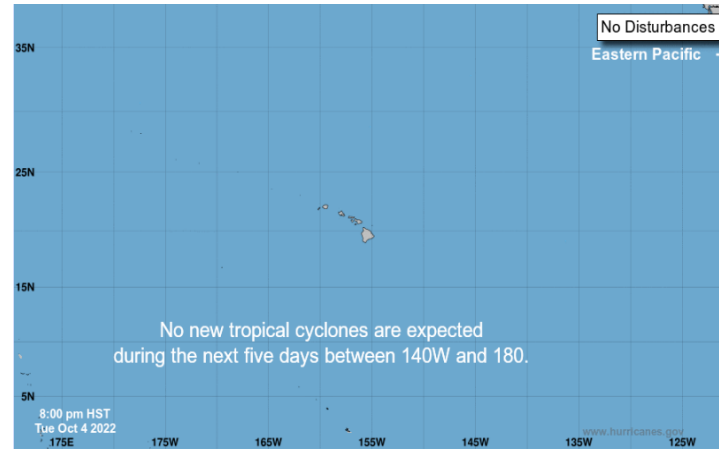
- No significant events



FEMA

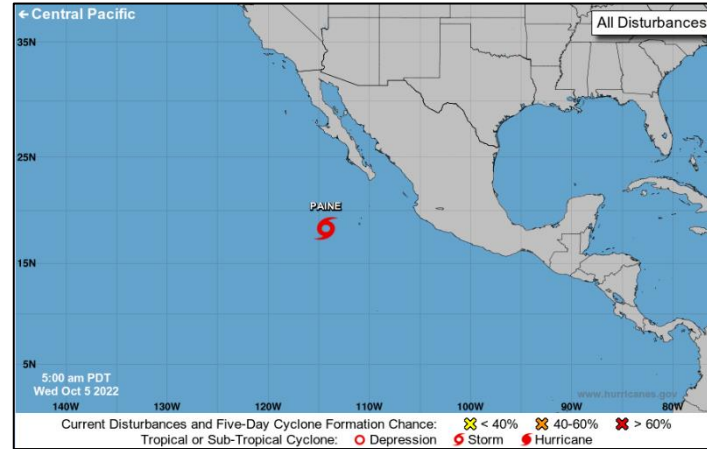
Tropical Outlook – Five Day

Central Pacific



- No tropical cyclones expected during the next 5 days

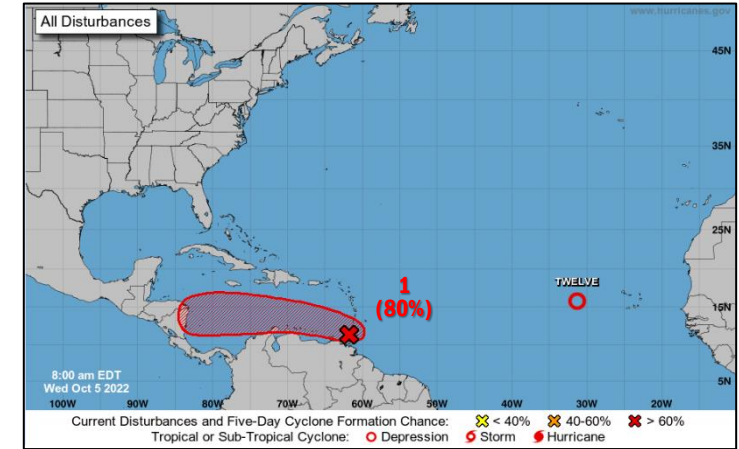
Eastern Pacific



Tropical Storm Paine (Advisory #7 as of 5:00 a.m. ET)

- 425 miles SW of southern tip of the Baja California, Mexico
- Moving NW at 5 mph
- Maximum sustained winds 40 mph
- Gradual weakening is expected in the next couple of days and Paine should become a remnant low later today.
- Tropical storm force winds extend 45 miles

Atlantic



Tropical Depression Twelve (Advisory #3 as of 5:00 a.m. ET)

- Located 480 miles W of the Cabo Verde Islands
- Moving NW at 8 mph
- Maximum sustained winds 35 mph
- Little change in strength is expected, system is expected to dissipate in a couple of days

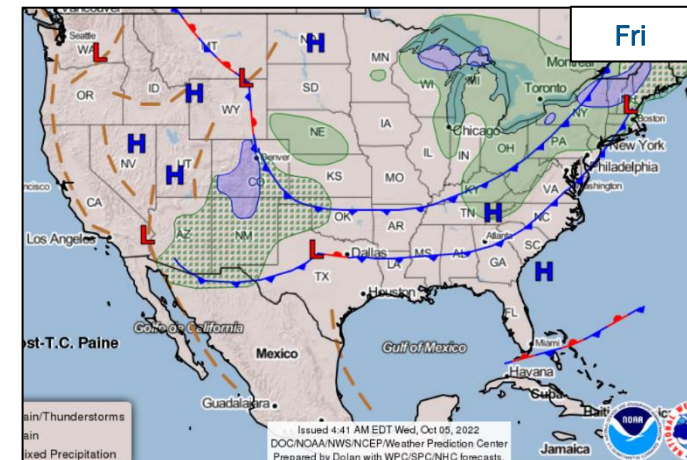
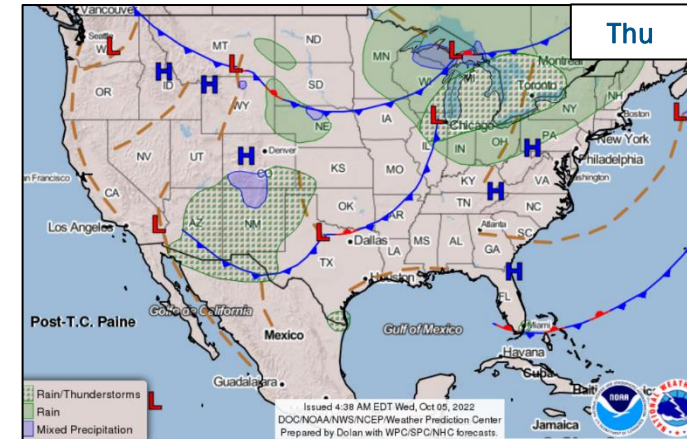
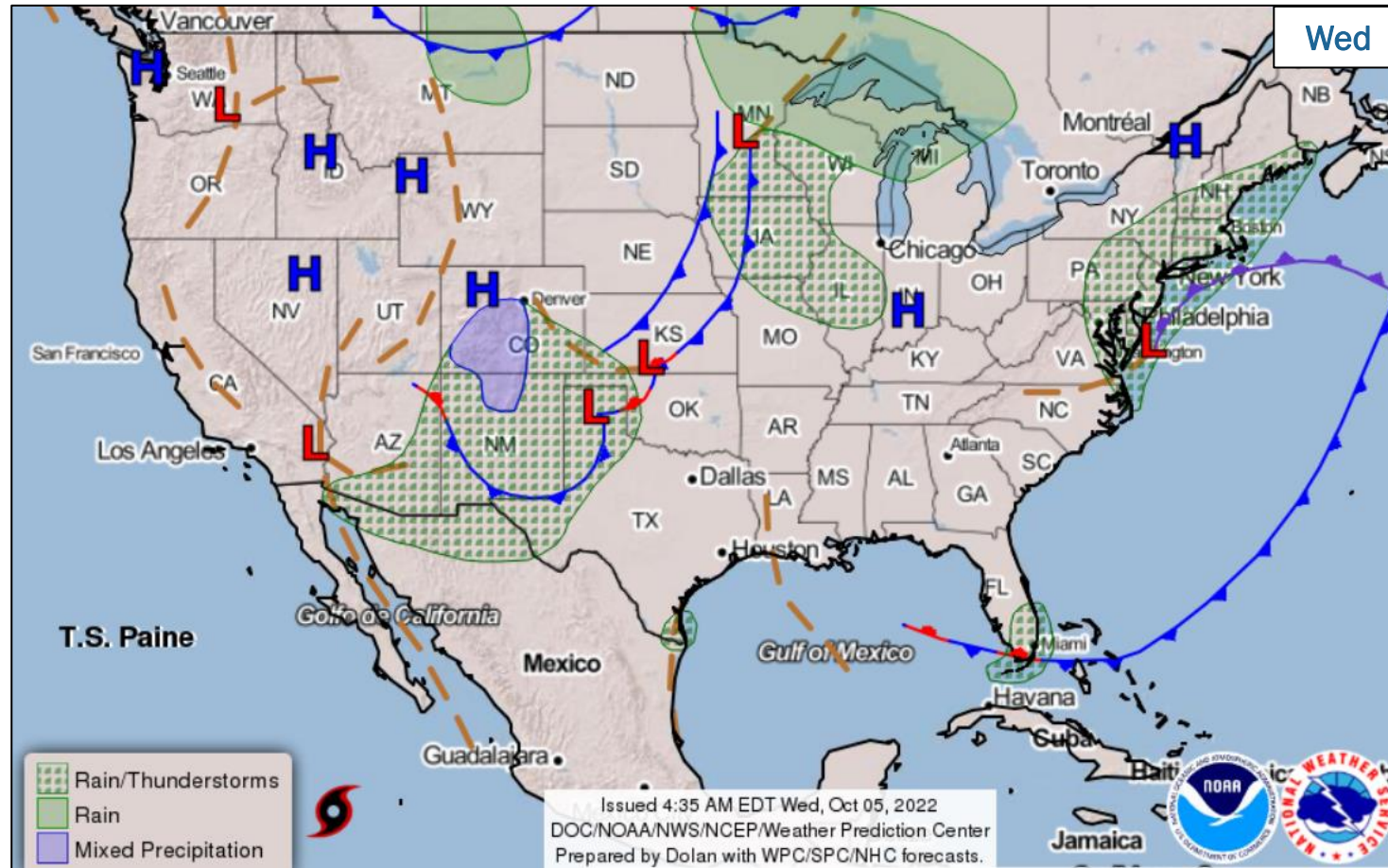
Disturbance 1 (as of 2:00 a.m. ET)

- Located a couple of hundred miles E of the Windward Islands
- Tropical depression could form during the next several days
- Formation – 48-hour: Medium (60%); 5-day: High (80%)



FEMA

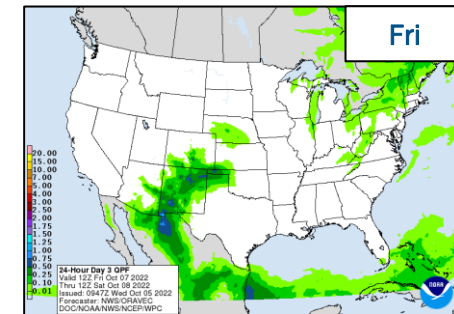
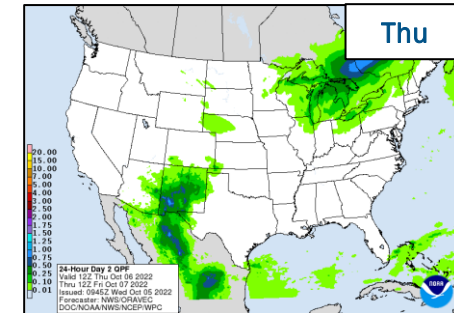
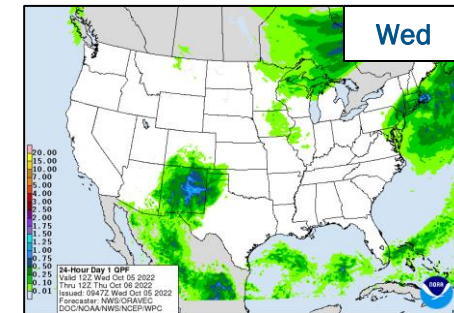
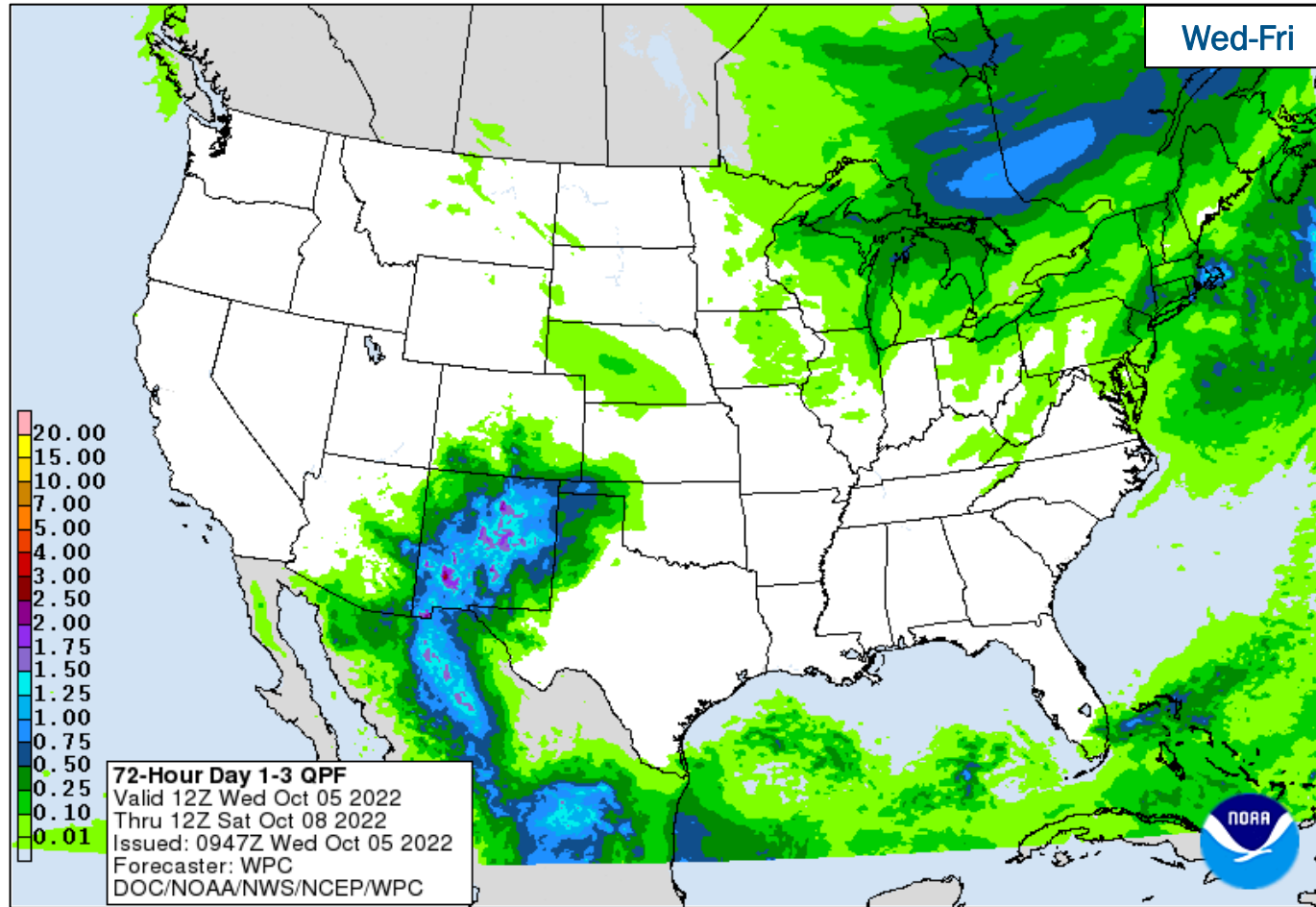
National Weather Forecast



FEMA

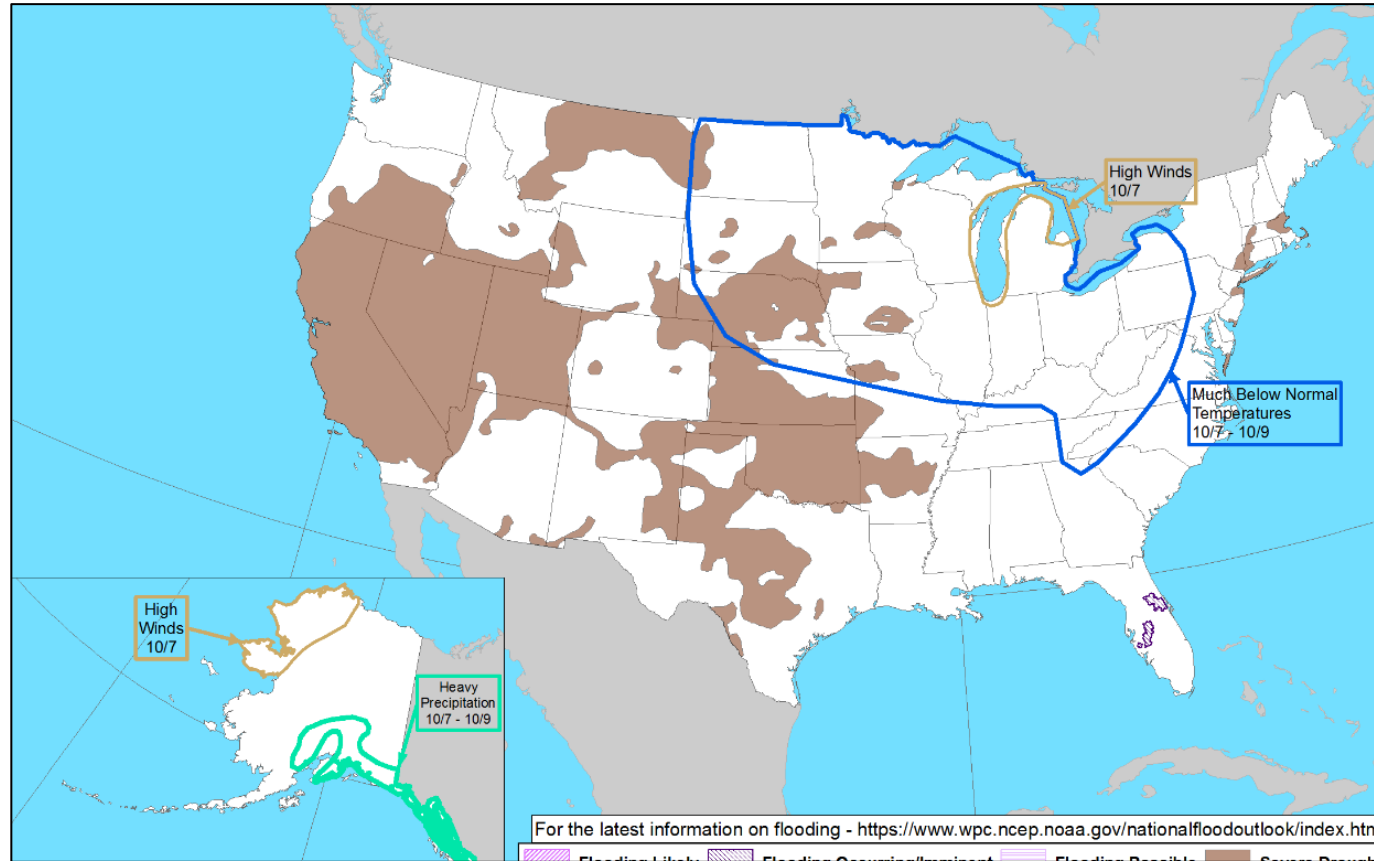
National Watch Center

Precipitation Forecast



FEMA

Hazards Outlook – Oct 7-11


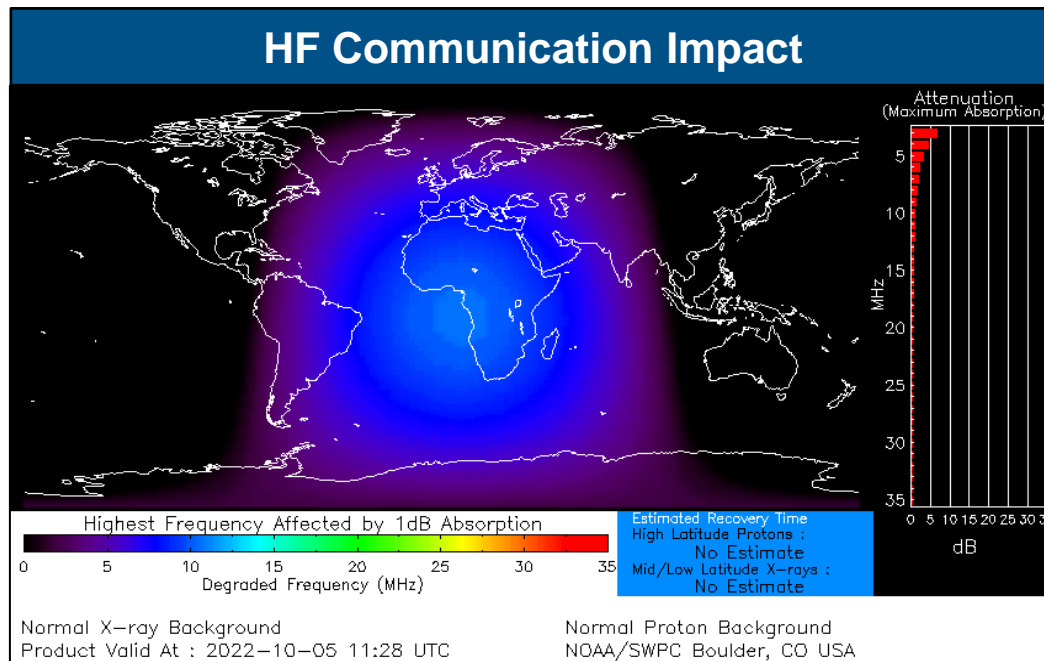


FEMA

Space Weather Outlook

	Space Weather Activity	Geomagnetic Storms	Solar Radiation	Radio Blackouts
Past 24 Hours	Minor	None	None	R1
Next 24 Hours	Minor	G1	None	R1

For further information on NOAA Space Weather Scales refer to: <http://www.swpc.noaa.gov/noaa-scales-explanation>
 For further information on Sunspot Activity refer to: <https://www.swpc.noaa.gov/phenomena/sunspotsolar-cycle>



FEMA

FEMA Common Operating Picture

15
Joint Field
Offices

9
Virtual Joint
Field Offices

55
Major
Disasters

11
Emergency
Declarations

Wednesday
October 5, 2022
8:00 a.m. ET

FEMA HQ

NWC	NRCC
Monitoring	Activated

FEMA REGIONS

Watch	RRCC
Monitoring	I Rostered
Monitoring	II Level III
Monitoring	III Rostered
Monitoring	IV Level II
Monitoring	V Rostered
Monitoring	VI Rostered
Monitoring	VII Rostered
Monitoring	VIII Rostered
Monitoring	IX Rostered
Monitoring	X Rostered

Notes:

RWCS/RRCCs:	STATE EOCs:
• NRCC: TC Ian	• NJ: Remnants of Ida
• RII RRCC: TC Fiona	• NJ/WA: Monkeypox
• RIV RRCC: TC Ian	• CO/NJ: Avian Influenza
	• PR: TC Fiona
	• FL/GA/VA: TC Ian
	• GA/KY/MN/
	• NM: Flooding
	• GA: Supply Chain
	• Disruptions
	• MS: Jackson Water Crisis
	• TN: Severe Weather
	• IL: SW Border Bus
	• Reception and
	• Coordination
	• AZ/CO/NM/WA: Wildfires
	• KS: All Hazard
	• AS: Seismic Activity
	• AK: West Coast Storm

Surge Capacity Force

Rostered Members: 7,535 (+4)

N-IMATs

1 Team Available

Red	
White	FL
Blue	PR/FL
Gold	FL

R-IMATs

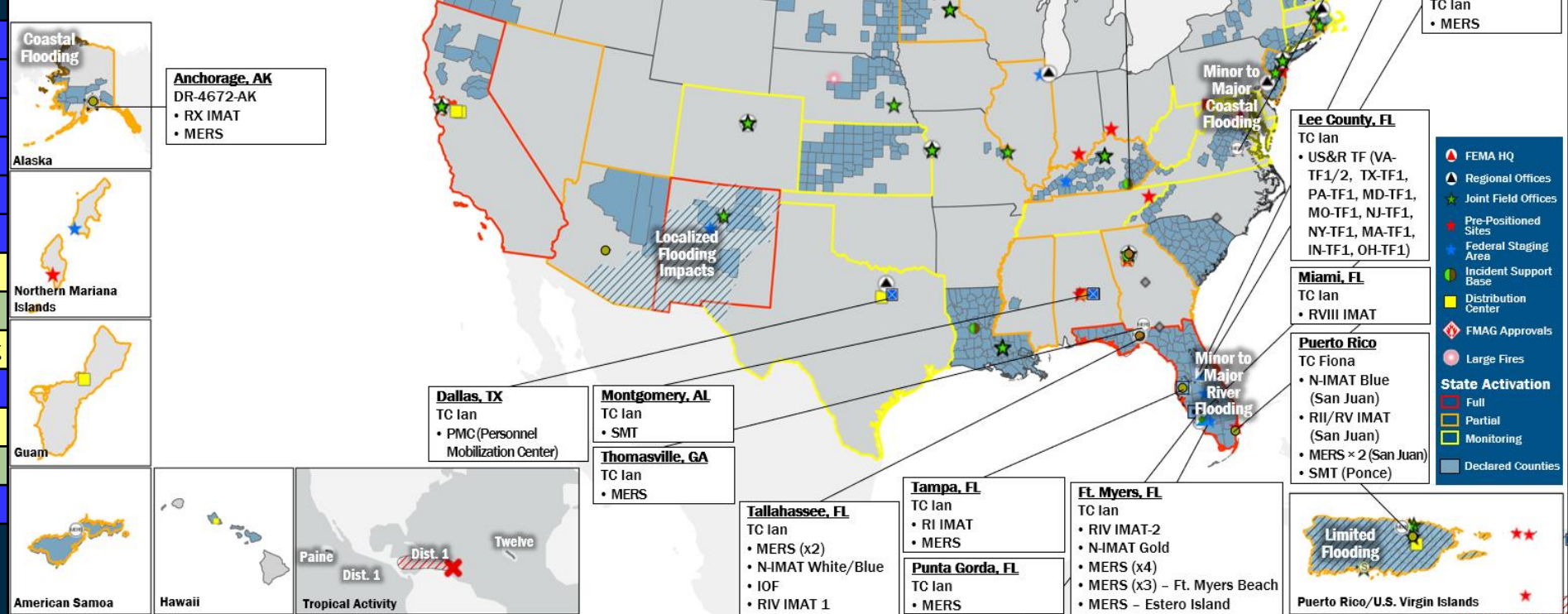
4-6 Teams Available

I	FL
II	PR
III	Demobilizing
IV-1	FL
IV-2	FL
V	PR
VI-1	Personnel
VI-2	
VII	Reconstituting
VIII	FL
IX-1	Personnel
IX-2	
X	AK

 Fully Mission Capable (FMC)
 Partially Mission Capable (PMC)
 Not Mission Capable (NMC)
 Deployed

REGIONAL BREAKDOWN

	JFO/VJFO	DR	EM
I	3/0	7	1
II	3/3	6	3
III	1/0	2	0
IV	1/1	6	4
V	1/0	3	0
VI	1/1	3	3
VII	2/1	4	0
VIII	1/1	4	0
IX	0/1	6	0
X	2/1	14	0



IM Workforce

13,516 (+8) Assigned
 3,992 (-63) Unavailable
 6,849 (+25) Deployed

20% (+1) / 2,675 (+46) Available

IM Cadre Availability ≤ 25% Availability

Civil Rights: 12% (14/117); Disability Integration: 11% (7/65); External Affairs: 9% (46/487);
 Field Leadership: 12% (17/141); Hazard Mitigation: 13% (165/1,308); Human Resources: 20%
 (34/172); Individual Assistance: 19% (474/2,557); Interagency Recovery Coordination: 10% (29/282);
 Information Technology: 17% (102/604); Logistics: 13% (173/1,366); Operations: 10% (37/365);
 Public Assistance: 18% (413/2,314); Planning: 8% (41/486); Safety: 8% (6/76); Security: 24%
 (34/139)

MERS

33 - 65%

36 Assigned
 0 Unavailable
 17 (+1) Deployed

19 (-1) Available

US&R

33 - 65%

28 Assigned
 1 Unavailable
 11 Deployed

16 Available

FCO

≤ 1 Type I

51 Assigned
 1 Unavailable
 44 (-1) (27 FCOR) Deployed

6 (+1) Available

Joint Preliminary Damage Assessments

Region	State / Location	Incident	IA	Number of Counties		Start - End
			PA	Requested	Complete	
III	WV	Severe Storms and Flooding Jul 12-13	IA	0	0	N/A
			PA	1	0	8/26 - TBD
		Severe Storms and Flooding Jul 12 - Aug 15	IA	2	2	9/27 - 9/29
			PA	7	0	9/27 - TBD
VI	NM	Monsoons Jun 20 and continuing	IA	12	0	TBD
			PA	12	12	6/22 - 10/3
IX	CA	September Extreme Heat and Wildfires Aug 31 and continuing	IA	5	5	9/29 - 10/3
			PA	5	0	10/4 - TBD



FEMA

Declaration Amendments

Declaration	Number	Issued	Action
FEMA-4652-DR-NM	10	Oct 4	Adds 1 county for Public Assistance (Categories C-G) (already designated for Individual Assistance and assistance for debris removal and emergency protective measures PA (Categories A and B), including direct federal assistance, under the Public Assistance program)



FEMA

Declaration Request – Georgia

Declaration Type: Major Disaster – Georgia
Requested: October 4, 2022

Incident: Flooding

Incident Period: September 4 to 14, 2022

Requested:

- **IA:** 1 county and 4 cities



■ IA



FEMA

Declaration Requests in Process – 3

State / Tribe / Territory – Incident Description	Type	IA	PA	HM	Requested
IL – Severe Storms and Flooding	DR	X		X	Aug 30
OR – Wildfires and Straight-line Winds	EM		X		Sep 9
GA – Flooding	DR	X			Oct 4



FEMA



FEMA

Helping people before, during, and after disasters.



Scan to subscribe to this briefing.