

FEMA National Watch Center

# Daily Operations Briefing

Monday, October 3, 2022

8:30 a.m. ET



**FEMA**

# National Current Ops / Monitoring

---

## New Significant Incidents / Ongoing Ops

- Tropical Cyclone Ian – Response and Recovery

## Hazard Monitoring

- Rain/Thunderstorms – Southwest to Upper Great Lakes and Mid-Atlantic
- Tropical Activity:
  - Atlantic:
    - Disturbance 1: High (70%)
    - Disturbance 2: Medium (40%)
  - Eastern Pacific:
    - Hurricane Orlene (CAT 2)
    - Disturbance 1: High (80%)
    - Disturbance 2: Low (30%)

## Disaster Declaration Activity

- No new declaration activity

## Event Monitoring

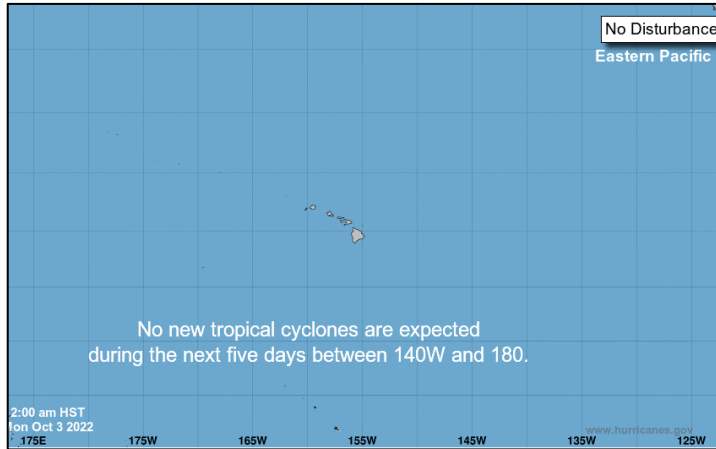
- No significant events



**FEMA**

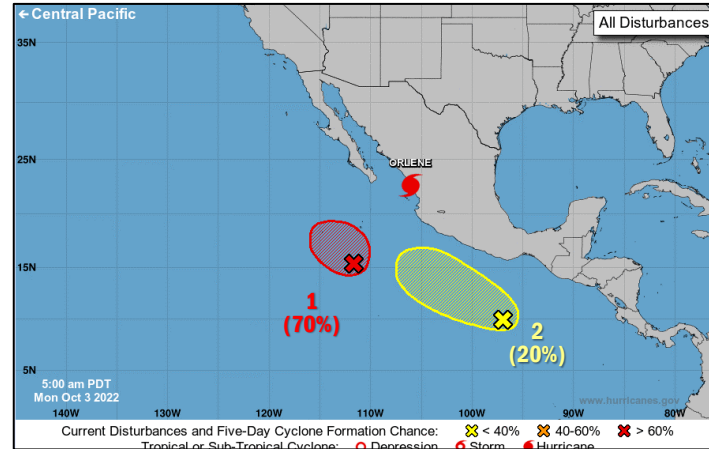
# Tropical Outlook – Five Day

## Central Pacific



- No tropical cyclones expected during the next 5 days

## Eastern Pacific



### Hurricane Orlene (CAT 2) (Advisory #19A as of 8:00 a.m. ET)

- Located 45 miles S of Mazatlán, Mexico
- Moving N at 9 mph; Maximum sustained winds 100 mph
- Weakening is expected during the next day or so
- Hurricane-force winds extend up to 15 miles; tropical-storm-force winds extend outward up to 90 miles

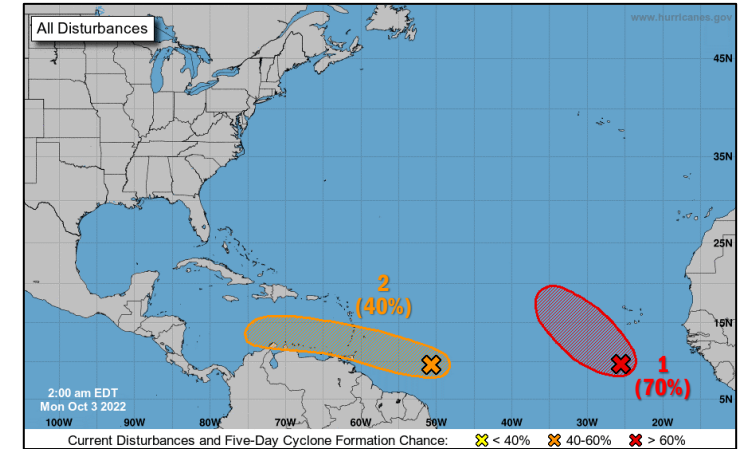
### Disturbance 1 (as of 8:00 a.m. ET)

- Located SSW of southern tip of the Baja California, Mexico Peninsula
- Tropical depression is likely to form later today or tonight while the system moves slowly northward-northwestward or northward
- Formation – 48-hour: High (80%); 5-day: High (80%)

### Disturbance 2 (as of 8:00 a.m. ET)

- Located several hundred miles S of the Gulf of Tehuantepec
- Gradual development during the next several days
- Formation – 48-hour: Low (20%); 5-day: Low (30%)

## Atlantic



### Disturbance 1 (as of 8:00 a.m. ET)

- Located several hundred miles SSW of the Cabo Verde Islands
- A tropical depression is likely to form during the early or middle part of next week
- Formation – 48-hour: Medium (50%); 5-day: High (70%)

### Disturbance 2 (as of 8:00 a.m. ET)

- Located several hundred miles E of the Winward Islands
- Tropical depression could form within the next few days while it moves generally westward
- Formation – 48-hour: Low (30%); 5-day: Med (40%)



FEMA

National Watch Center

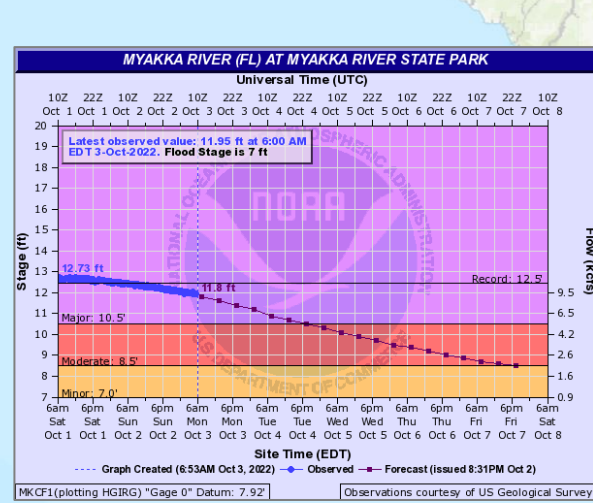
# RFC River Forecasts

## FORECAST TREND

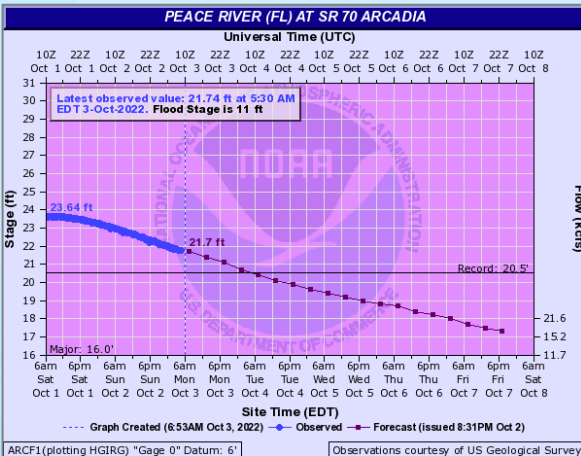
### RFC Max Stage Forecast

Max Status - Forecast Trend

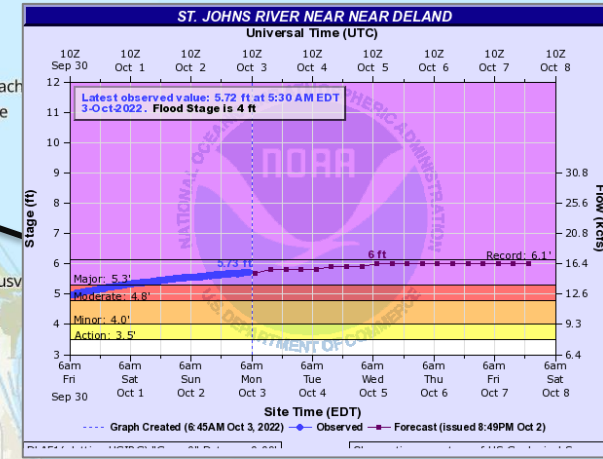
- ▲ Record (Increasing)
- Record (Constant)
- ▼ Record (Decreasing)
- ▲ Major (Increasing)
- Major (Constant)
- ▼ Major (Decreasing)
- ▲ Moderate (Increasing)
- Moderate (Constant)
- ▼ Moderate (Decreasing)
- ▲ Minor (Increasing)
- Minor (Constant)
- ▼ Minor (Decreasing)
- ▲ Action (Increasing)
- Action (Constant)
- ▼ Action (Decreasing)



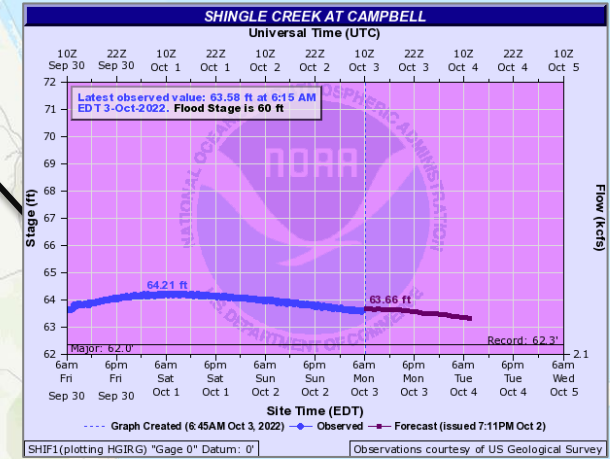
**MYAKKA @ MYAKKA R PARK**



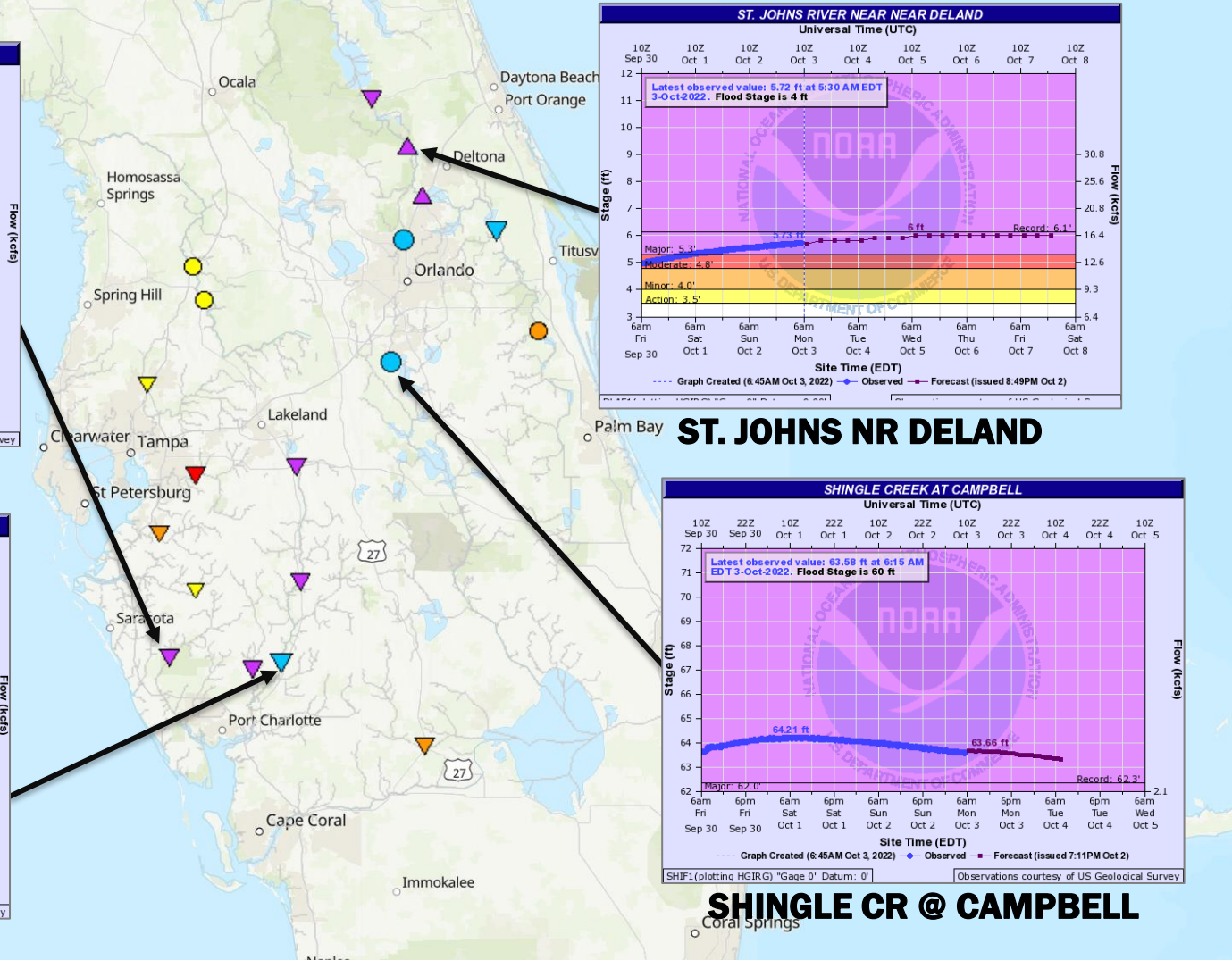
**PEACE @ SR 70 ARCADIA**



**ST. JOHNS NR DELAND**



**SHINGLE CR @ CAMPBELL**



# Tropical Cyclone Ian – Response



**Current Situation:** FEMA and federal partners mission priorities remain focused on search and rescue operations, emergency debris removal, commodity distribution, restoration of critical utilities, including power and water, and damage assessments. Federal resources are prepositioned across the Region to support all impacted states.

**Lifeline Impacts:** (NRCC SLB as of 6:00 a.m. ET)

**Safety & Security:**

- 3,404 (+674) people /155 pets rescued by FL National Guard, US Coast Guard, and US&R
- Civil Air Patrol scheduled 22 flights for imagery for US&R assessments

**Food, Water, Shelter:**

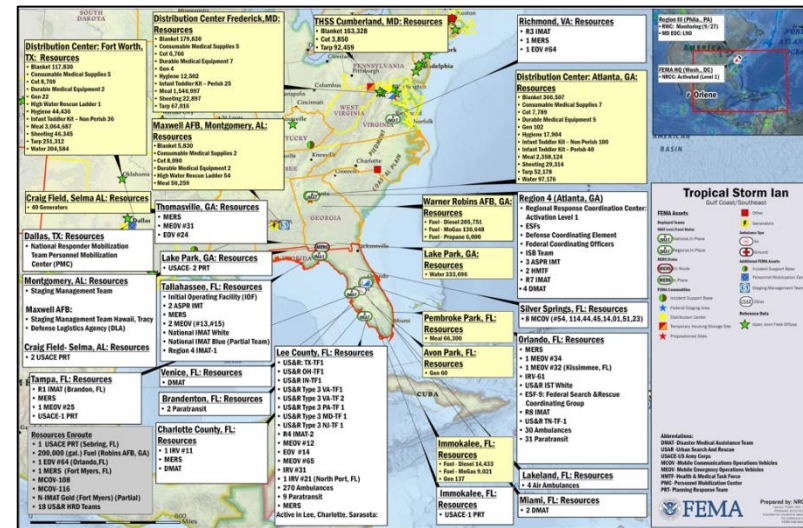
- 39 (-5) shelters open with 3,418 (-139) occupants
- FEMA pre-staged commodities at Maxwell ISB, AL: water, meals, infant/toddler kits, blankets, cots, tarps, consumable and durable medical supplies
- Points of Distribution (POD) began distributing food, water, and ice in Lee and Charlotte counties
- 132 (+10) boil water notices issued for 23 counties (pop 2m)

**Health and Medical:** 128 (-10) healthcare facilities impacted

**Energy:** FL: 644k (-216k) customers without power

**Transportation:**

- Most major highways open; debris removal crews working on secondary and urban routes
- Southwest FL International Airport remains closed
- 24 of 28 ports are fully operational; 1 open with restrictions; 3 ports closed
- Most Amtrak / railroad services resumed normal operations



**State / Local Response:**

- FL EOC at Full Activation; Governor declared a State of Emergency; FEMA-3584-EM-FL, FEMA-4673-DR-FL, and FEMA-4675-DR-STOF approved
- VA EOC at Monitoring (TC Ian); Governor declared a State of Emergency
- NC EOC at Partial Activation; Governor declared a State of Emergency; FEMA-3586-EM-NC approved

**FEMA / Federal Response:**

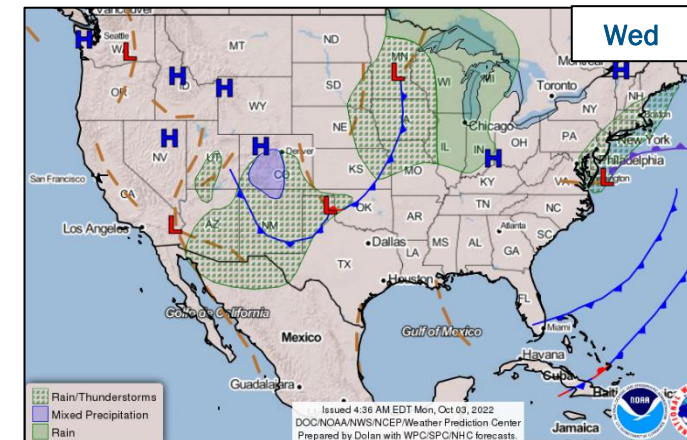
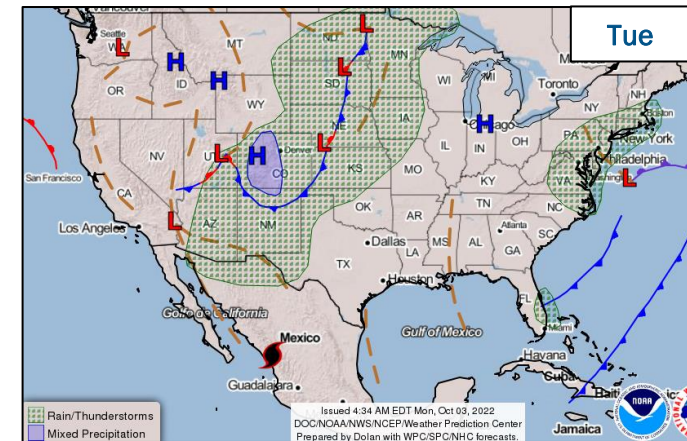
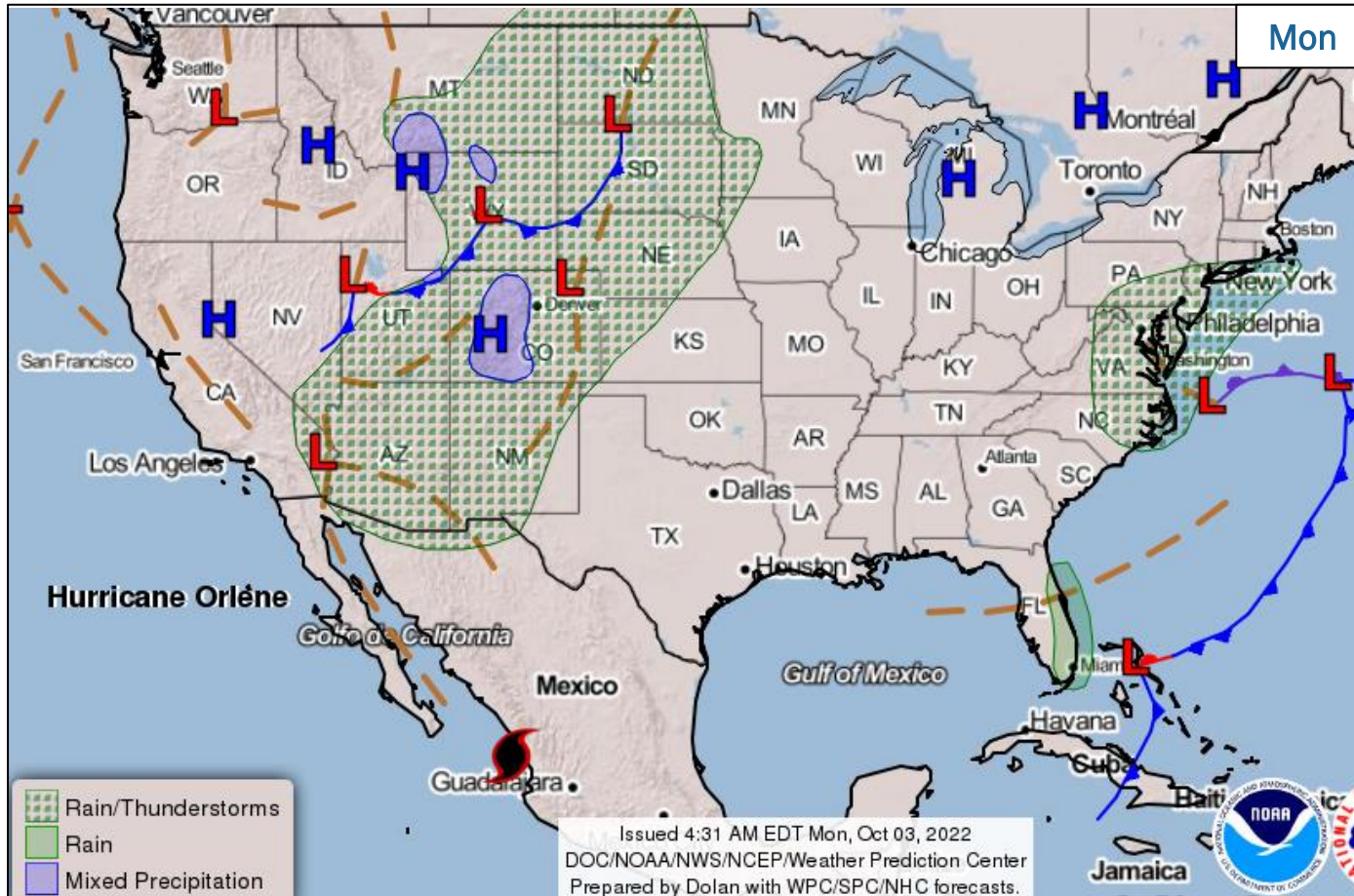
- Region I: IMAT deployed to Brandon, FL
- Region III: RWC at Enhanced Watch; LNO deployed to VA; IMAT deployed to VA
- Region IV: RRCC at Level II, modified night shift
  - IMAT-1 deployed to FL EOC; IMAT-2 deployed to Ft. Myers, FL
  - LNOS deployed to FL, GA, SC, and NC
- Region VII: IMAT deployed to Region IV RRCC
- Region VIII: IMAT deployed to Miami, FL
- FEMA HQ: NRCC is Fully Activated 24/7, w/all ESFs, LNOs
  - National IMAT White deployed to FL EOC
  - Elements of National IMAT Blue deployed to FL EOC
  - Elements of National IMAT Gold deployed to Ft. Myers, FL
  - US&R White IST and Federal Search and Rescue Coordination Group operational with the Florida Forest Service Gold IMT in Orlando, FL
  - 3-Type 1 (VA-TF2, OH-TF1, IN-TF1), 8-Type 3 US&R task forces (VA-TF1, TX-TF1, PA-TF1, MD-TF1, MO-TF1, NJ-TF1, NY-TF1, MA-TF1) and 4-Canine Search Teams – Human Remains Detection (CSTs-HRD) (TN-TF1) conducting search and rescue operations in support of FL; 18 additional US&R CSTs-HRD requested and en route to Orlando, FL.
  - National Responder Mobilization team established a Personnel Mobilization Center (PMC) in Dallas, TX; GA PMC Annex established
  - HHS: 3 DMATs deployed FL (Lee County, Sarasota, and Charlotte)
  - DHS: Surge Capacity Force activated
  - HQ Logistics: SMTs at Maxwell, AFB (Montgomery, AL)

**National Watch Center**



**FEMA**

# National Weather Forecast




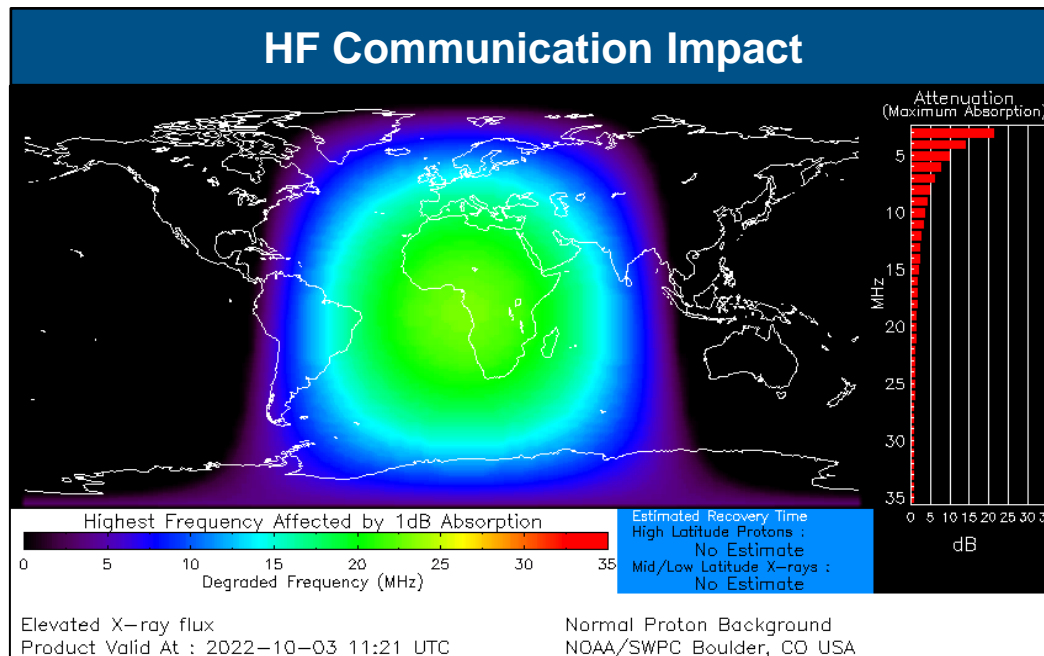
FEMA

National Watch Center

# Space Weather Outlook

	Space Weather Activity	Geomagnetic Storms	Solar Radiation	Radio Blackouts
Past 24 Hours	Strong	G1	None	R3
Next 24 Hours	Moderate	G1	None	R2

For further information on NOAA Space Weather Scales refer to: <http://www.swpc.noaa.gov/noaa-scales-explanation>  
 For further information on Sunspot Activity refer to: <https://www.swpc.noaa.gov/phenomena/sunspotsolar-cycle>



FEMA

# FEMA Common Operating Picture

**15**  
Joint Field  
Offices

**9**  
Virtual Joint  
Field Offices

**57**  
Major  
Disasters

**11**  
Emergency  
Declarations

Monday  
October 3, 2022  
8:00 a.m. ET

### FEMA HQ

NWC	NRCC
Monitoring	Activated

### FEMA REGIONS

Watch	RRCC
Monitoring	I Rostered
Monitoring	II Level III
Enhanced	III Rostered
Monitoring	IV Level II
Monitoring	V Rostered
Monitoring	VI Rostered
Monitoring	VII Rostered
Monitoring	VIII Rostered
Monitoring	IX Rostered
Enhanced	X Rostered

### Notes:

<b>RWCS/RRCCs:</b>	<b>STATE EOCs:</b>
• NRCC: TC Ian	• NJ: Remnants of Ida, Monkey Pox, Avian Flu
• RII RRCC: TC Fiona	• GA: Supply Chain Disruptions
• RIII RWC: TC Ian	• IL: SW Border Bus Reception
• RIV RRCC: TC Ian	• KS: All Hazards
• RX RWC: W Coast Storms	• GA/KY/MN/MS/NM/ : Flooding
	• CO: Avian Influenza
	• WA: Monkeypox, Wildfires
	• AZ/CO/NM: Wildfires
	• AS: Seismic Activity
	• TN: Severe Weather
	• MS: Jackson Water Crisis
	• AK: West Coast Storms
	• PR: TC Fiona
	• FL/GA/NC/VA: TC Ian

### Surge Capacity Force

Rostered Members: 7,529

### N-IMATs

1 Team Available

Red	
White	FL
Blue	PR/FL
Gold	FL

### R-IMATs

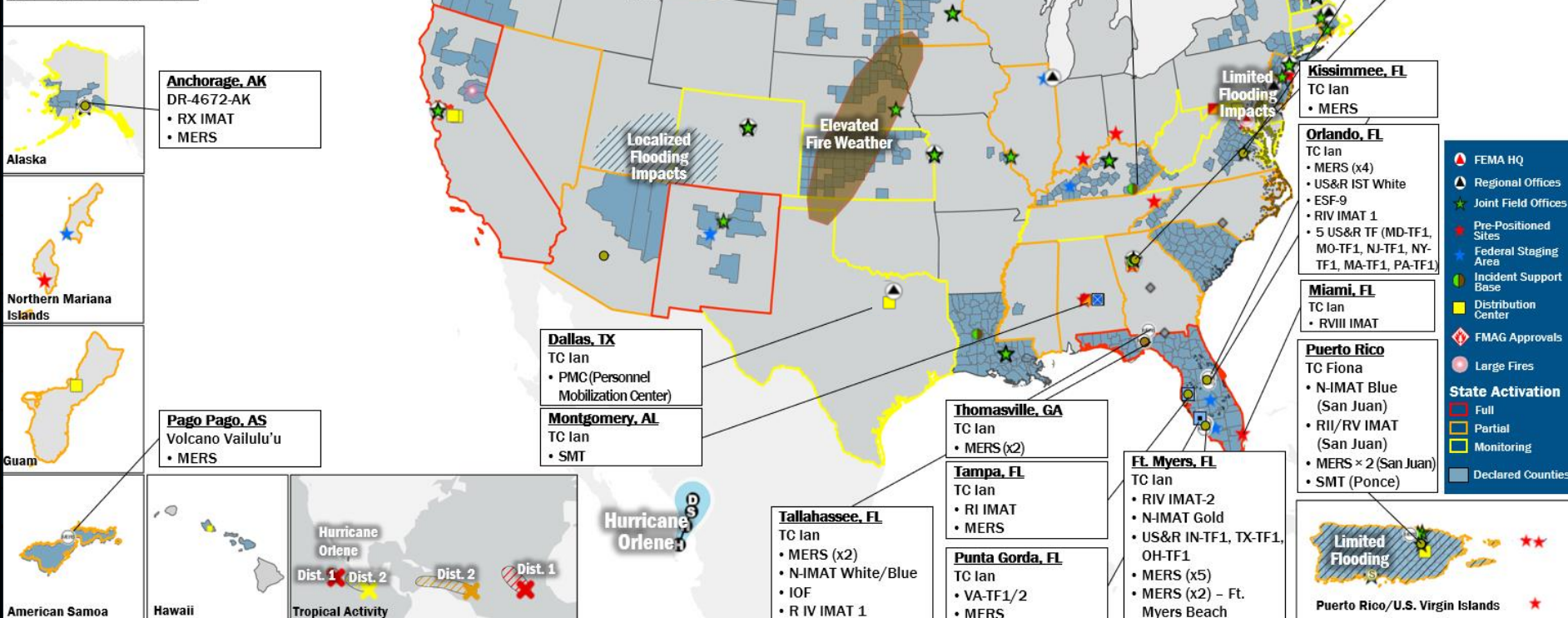
4-6 Teams Available

I	FL
II	PR
III	VA
IV-1	FL
IV-2	FL
V	PR
VI-1	Personnel
VI-2	
VII	GA
VIII	FL
IX-1	Personnel
IX-2	
X	AK

Legend:  
 Fully Mission Capable (FMC)  
 Partially Mission Capable (PMC)  
 Not Mission Capable (NMC)  
 Deployed

### REGIONAL BREAKDOWN

	JFO/VJFO	DR	EM
I	3/0	7	1
II	3/3	6	3
III	1/0	2	0
IV	1/1	6	4
V	1/0	3	0
VI	1/1	3	3
VII	2/1	5	0
VIII	1/1	5	0
IX	0/1	6	0
X	2/1	14	0



## IM Workforce

13,510 Assigned  
 4,305 (+139) Unavailable  
 6,817 (+45) Deployed

---

18 (-1)% / 2,388 (-184) Available

## IM Cadre Availability ≤ 25% Availability

Civil Rights: 15% (17/117); Disability Integration: 9% (6/65); External Affairs: 9% (43/486); Field Leadership: 13% (18/141); Hazard Mitigation: 12% (153/1,310); Human Resources: 17% (29/172); Individual Assistance: 6% (150/2,549); Interagency Recovery Coordination: 11% (31/282); Information Technology: 18% (111/604); Logistics: 12% (162/1,369); Operations: 11% (39/365); Public Assistance: 19% (429/2,312); Planning: 8% (41/483); Safety: 8% (8/76); Security: 24% (34/139)

## MERS

33 - 65%

36 Assigned  
 0 Unavailable  
 16 (+1) Deployed

---

20 (-1) Available

## US&R

33 - 65%

28 Assigned  
 1 Unavailable  
 11 Deployed

---

16 Available

## FCO

≤ 1 Type I

51 Assigned  
 0 Unavailable  
 45 (27 FCOR) Deployed

---

6 Available



# Joint Preliminary Damage Assessments

Region	State / Location	Incident	IA	Number of Counties		Start - End
			PA	Requested	Complete	
III	WV	Severe Storms and Flooding Jul 12-13	IA	0	0	N/A
			PA	1	0	8/26 - TBD
		Severe Storms and Flooding Jul 12 - Aug 15	IA	2	2	9/27 - 9/29
			PA	7	0	9/27 - TBD
VI	NM	Monsoons Jun 20 and continuing	IA	12	0	TBD
			PA	12	11	6/22 - TBD
IX	CA	September Extreme Heat and Wildfires Aug 31 and continuing	IA	5	0	9/29 - TBD
			PA	5	0	9/29 - TBD



**FEMA**

# Declaration Requests in Process – 2

State / Tribe / Territory – Incident Description	Type	IA	PA	HM	Requested
IL – Severe Storms and Flooding	DR	X		X	Aug 30
OR – Wildfires and Straight-line Winds	EM		X		Sep 9



**FEMA**



# FEMA

Helping people before, during, and after disasters.



*Scan to subscribe to this briefing.*