

FEMA National Watch Center

Daily Operations Briefing

Sunday, October 2, 2022

8:30 a.m. ET



FEMA

National Current Ops / Monitoring

New Significant Incidents / Ongoing Ops

- Tropical Cyclone Ian – Response and Recovery

Hazard Monitoring

- Heavy Rain and Flash Flooding – Central Great Basin
- Tropical Activity:
 - Atlantic:
 - Disturbance 1: High (70%)
 - Disturbance 2: High (20%)
 - Eastern Pacific:
 - Hurricane Orlene (CAT-4)
 - Disturbance 1: Medium (50%)

Disaster Declaration Activity

- No new declaration activity

Event Monitoring

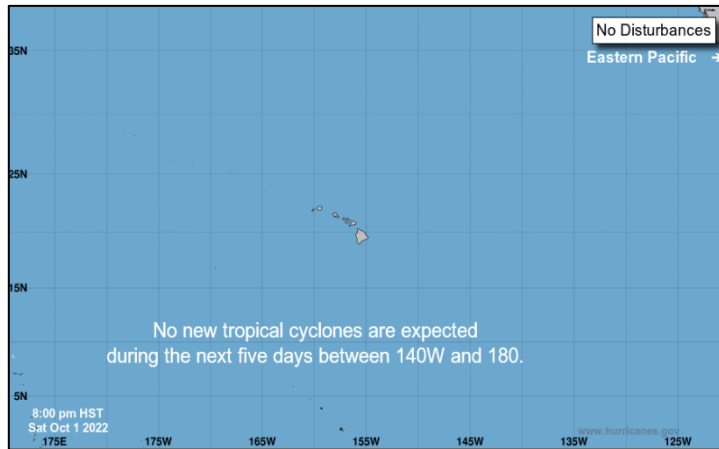
- No significant events



FEMA

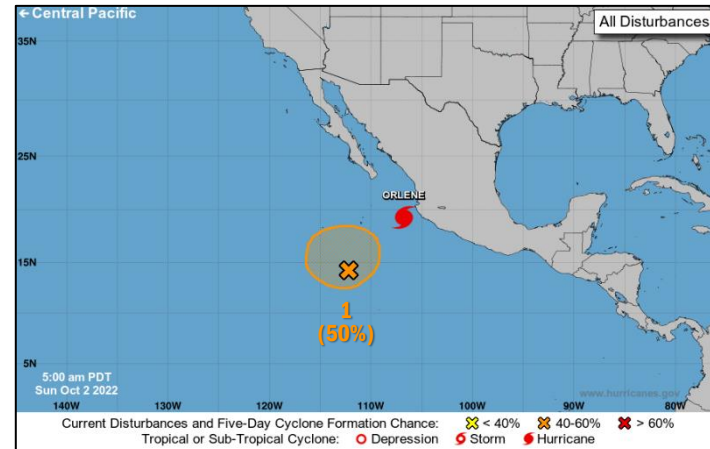
Tropical Outlook – Five Day

Central Pacific



- No tropical cyclones expected during the next 5 days

Eastern Pacific



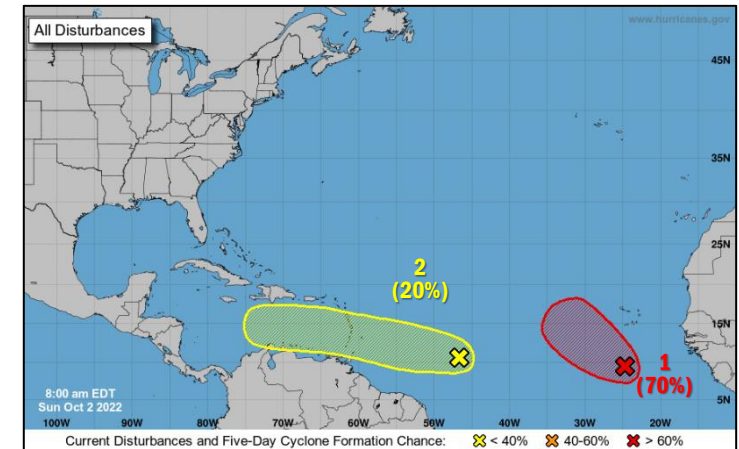
Hurricane Orlene (CAT-4) (Advisory #15A as of 8:00 a.m. ET)

- Located 105 miles SW of Cabo Corrientes, Mexico
- Moving N at 7 mph; Maximum sustained winds 130 mph
- Strengthening is expected through this morning. Followed by weakening beginning later today and continuing until landfall
- Hurricane-force winds extend outward up to 10 miles from the center
- Tropical-storm-force winds extend outward up to 60 miles

Disturbance 1 (as of 8:00 a.m. ET)

- Located SSW of Baja Peninsula
- Additional development of this system is possible, and a tropical depression could form in the next few days
- Formation chance – 48-hour: Med (50%); 5-day: Med (50%)

Atlantic



Disturbance 1 (as of 8:00 a.m. ET)

- Located several hundred miles S of the Cabo Verde Islands
- A tropical depression is likely to form during the early or middle part of next week
- Formation chance – 48-hour: Low (30%); 5-day: High (70%)

Disturbance 2 (as of 8:00 a.m. ET)

- Located several hundred miles E of the Winward Islands
- Some gradual development of the wave is possible during the next few days while it moves generally westward
- Formation chance – 48-hour: Low (10%); 5-day: Low (20%)



FEMA

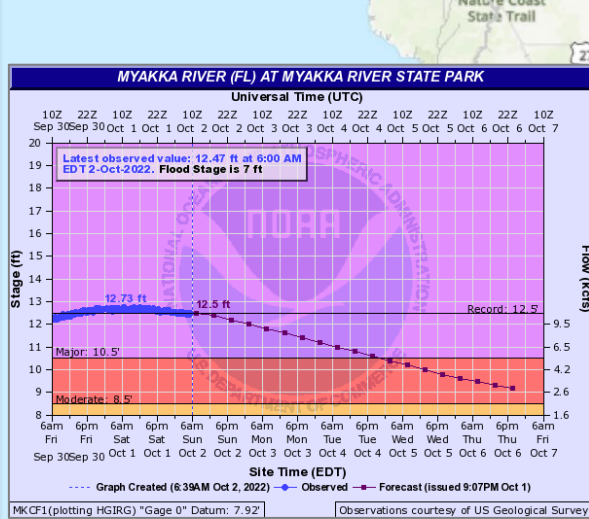
RFC River Forecasts

FORECAST TREND

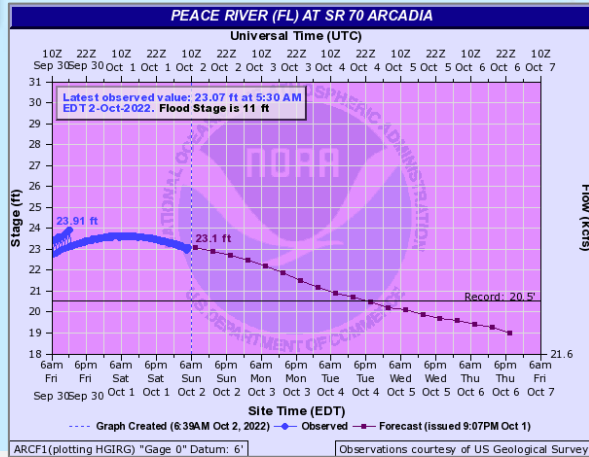
RFC Max Stage Forecast

Max Status - Forecast Trend

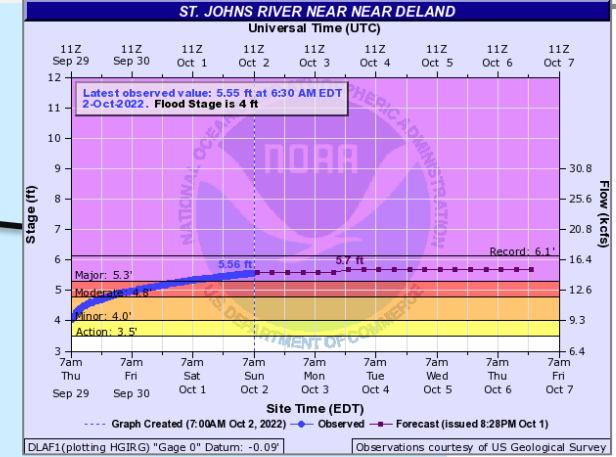
- ▲ Record (Increasing)
- Record (Constant)
- ▼ Record (Decreasing)
- ▲ Major (Increasing)
- Major (Constant)
- ▼ Major (Decreasing)
- ▲ Moderate (Increasing)
- Moderate (Constant)
- ▼ Moderate (Decreasing)
- ▲ Minor (Increasing)
- Minor (Constant)
- ▼ Minor (Decreasing)
- ▲ Action (Increasing)
- Action (Constant)
- ▼ Action (Decreasing)



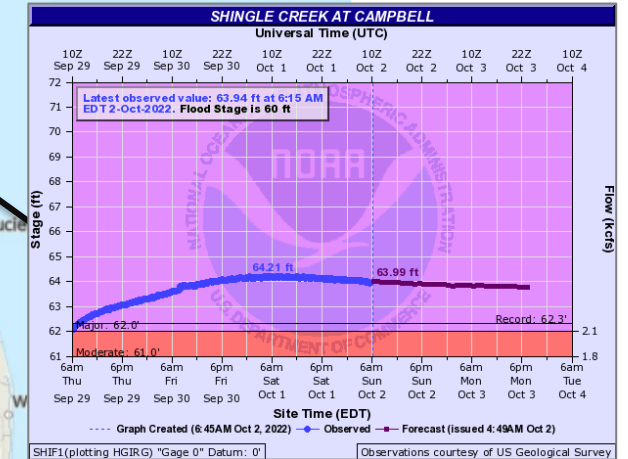
MYAKKA @ MYAKKA R PARK



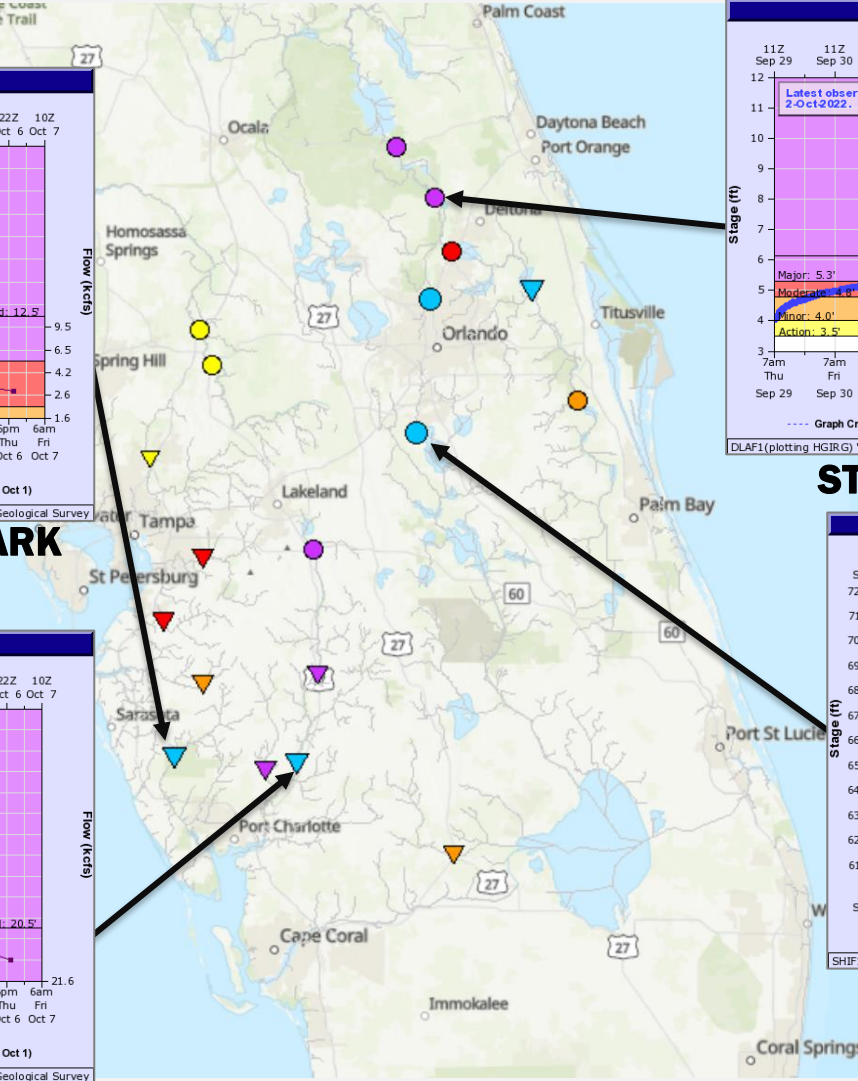
PEACE @ SR 70 ARCADIA



ST. JOHNS NR DELAND



SHINGLE CR @ CAMPBELL



Tropical Cyclone Ian – Response



Current Situation: Ian has fully dissipated overnight but the remnants of the storm will continue to bring widespread showers and storms to the Mid-Atlantic and central Appalachians. FEMA and federal partners mission priorities remain focused on search and rescue operations, emergency debris removal, commodity distribution, restoration of critical utilities, including power and water, and damage assessments. Federal resources are prepositioned across the Region to support all impacted states.

Lifeline Impacts: (NRCC SLB as of 6:00 a.m. ET)

Safety & Security:

- Rescue operations and prioritizing hospitals and healthcare facilities continuing

Food, Water, Shelter:

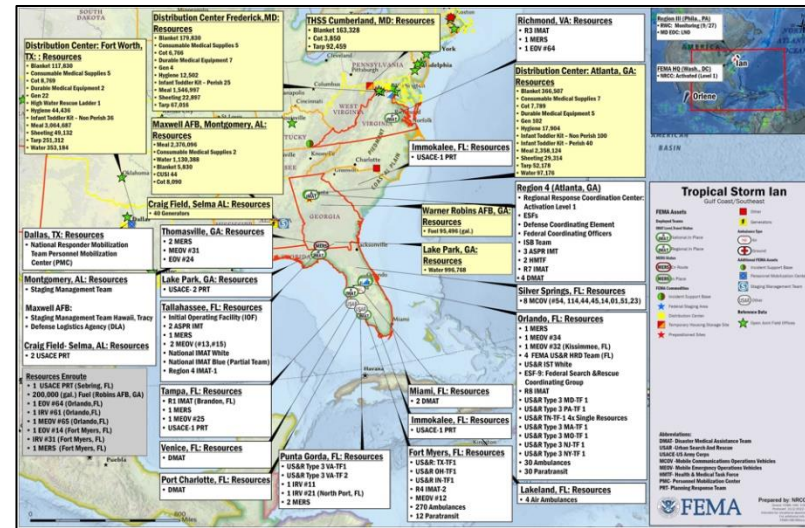
- 44 (-51) shelters; 3,607 (-6,447) occupants
- FEMA pre-staged the following commodities at Maxwell ISB, AL: water, meals, infant/toddler kits, blankets, cots, tarps, consumable and durable medical supplies
- Points of Distribution (POD) began distributing food, water, and ice in Lee and Charlotte counties
- Boil water notices are in effect

Health and Medical: 138 (-7) healthcare facilities impacted

Energy: FL: 860k (-6k) customers without power; NC: 56k (+23k) customers without power (DOE Eagle-I as of 6:30 a.m. ET)

Transportation:

- Most major highways (I-95, I-4, I-10, I-75) open; debris removal crews working on secondary & urban routes
- 1 (-3) airport closed
- 3 ports closed; 1 (-1) ports opened w/restrictions; 24 (+1) open
- 4 (-5) major passenger railways not operating normally; 14 (-14) public transit systems pending reopening; 22 (+4) systems partially reopened



State / Local Response:

- FL EOC at Full Activation; Governor declared a State of Emergency; FEMA-3584-EM-FL, FEMA-4673-DR-FL, and FEMA-4675-DR-STOF approved
- Tribal chairmen issued a State of Emergency
- VA EOC at Full Activation (TC Ian); Governor declared a State of Emergency
- NC EOC at Partial Activation; Governor declared a State of Emergency; FEMA-3586-EM-NC approved

FEMA / Federal Response:

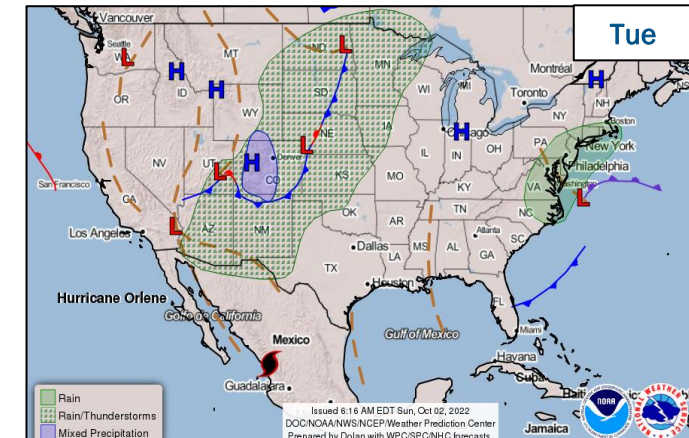
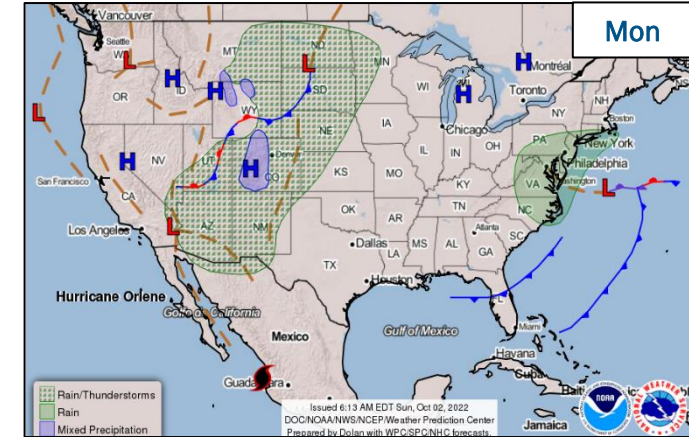
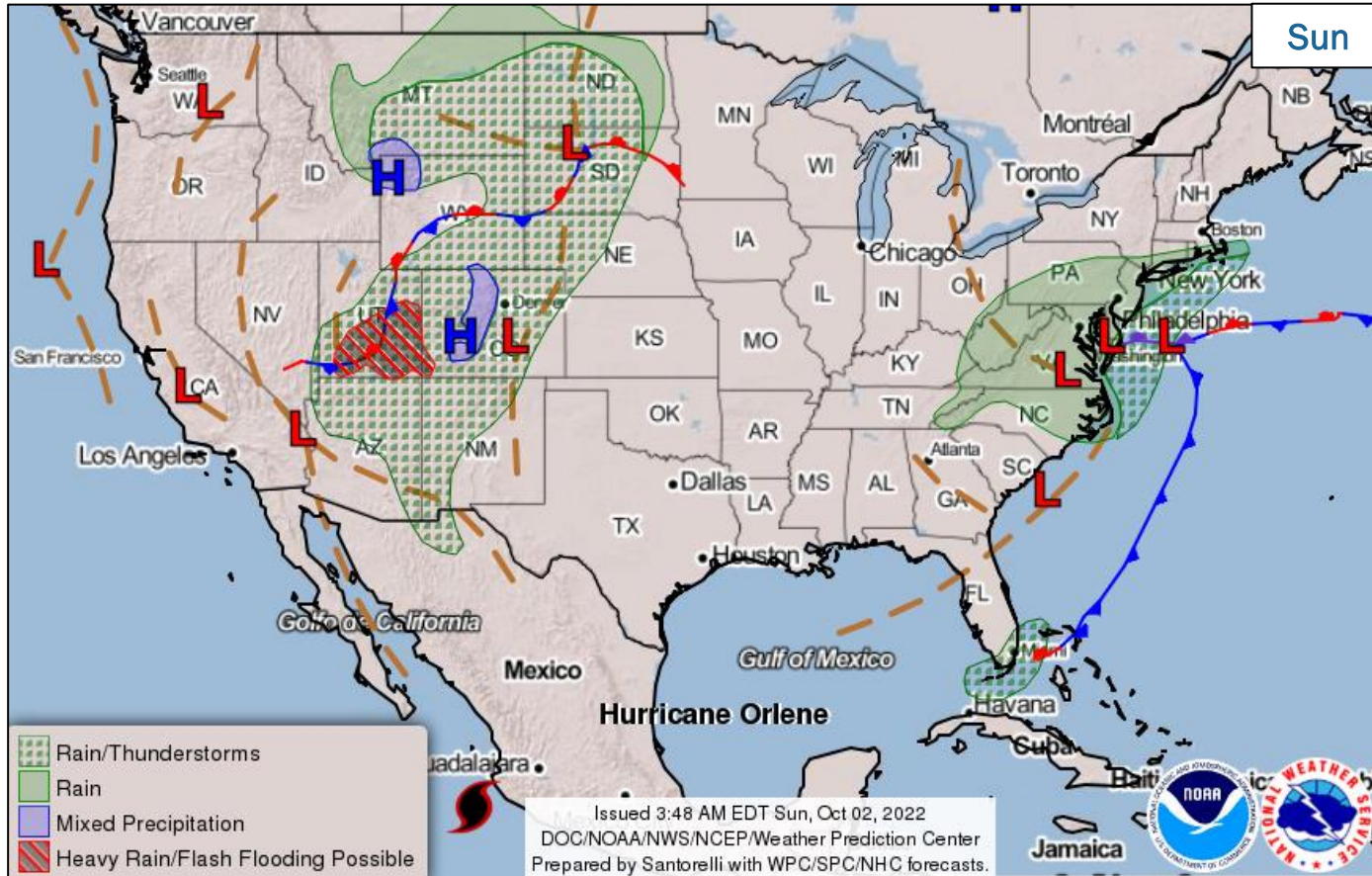
- Region I: IMAT deployed to Brandon, FL
- Region III: RRCC at Level II, day shift, with all ESFs and DCE
 - LNO deployed to MD
 - IMAT deployed to VA
- Region IV: RRCC at Level I, 24/7, with all ESFs and DCE
 - IMAT-1 deployed to FL EOC; IMAT-2 deployed to Ft. Myers, FL
 - LNOS deployed to FL, GA, SC, and NC
- Region VII: IMAT deployed to Region IV
- Region VIII: IMAT deployed to Kissimmee, FL
- FEMA HQ: NRCC is Fully Activated 24/7, w/all ESFs, LNOs
 - National IMAT White deployed to FL EOC
 - Elements of National IMAT Blue deployed to FL EOC
 - US&R White IST and Federal Search and Rescue Coordination Group operational with the Florida Forest Service Gold IMT in Orlando, FL
 - 3-Type 1 (VA-TF2, OH-TF1, IN-TF1) and 2-Type 3 US&R task forces (VA-TF1, TX-TF1) conducting search and rescue operations in support of FL; 6-NIMS Type 3 US&R task forces (PA-TF1, MD-TF1, MO-TF1, NJ-TF1, NY-TF1, MA-TF1); 4-CSTs-HRD (TN-TF1) in Orlando, FL prepared to conduct operations as assigned.
 - National Responder Mobilization team established a Personnel Mobilization Center (PMC) in Dallas, TX; GA PMC Annex established
 - HHS: DMAT deployed to Miami, FL
 - DHS: Surge Capacity Force activated



FEMA

National Watch Center

National Weather Forecast



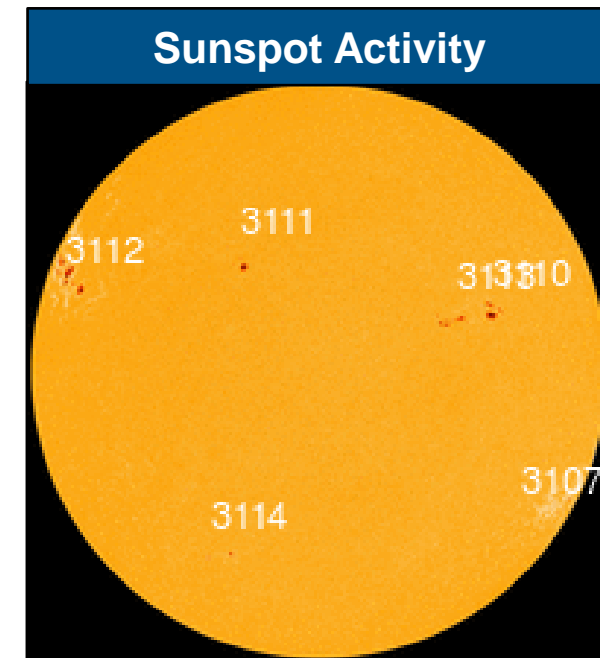

FEMA

National Watch Center

Space Weather Outlook

	Space Weather Activity	Geomagnetic Storms	Solar Radiation	Radio Blackouts
Past 24 Hours	Moderate	None	None	R2
Next 24 Hours	Moderate	G2	None	None

For further information on NOAA Space Weather Scales refer to: <http://www.swpc.noaa.gov/noaa-scales-explanation>
 For further information on Sunspot Activity refer to: <https://www.swpc.noaa.gov/phenomena/sunspotsolar-cycle>



FEMA

FEMA Common Operating Picture

15
Joint Field
Offices

9
Virtual Joint
Field Offices

57
Major
Disasters

11
Emergency
Declarations

Sunday
October 2, 2022
8:00 a.m. ET

FEMA HQ

NWC	NRCC
Monitoring	Activated

FEMA REGIONS

Watch	RRCC
Monitoring	I Rostered
Monitoring	II Level III
Monitoring	III Level II
Monitoring	IV Level I
Monitoring	V Rostered
Monitoring	VI Rostered
Monitoring	VII Rostered
Monitoring	VIII Rostered
Monitoring	IX Rostered
Enhanced	X Rostered

Notes:

RWCS/RRCCs:	STATE EOCs:
<ul style="list-style-type: none"> NRCC: TC Ian, 24/7 Region II RRCC: TC Fiona Region III RRCC: TC Ian Region IV RRCC: TC Ian Region X RWC: TC Merbok 	<ul style="list-style-type: none"> NI: Remnants of Ida, Monkey Pox, Avian Flu GA: Supply Chain Disruptions IL: SW Border Bus Reception KS: All Hazards GA/KY/MN/MS/NM/VA: Flooding CO: Avian Influenza WA: Monkeypox, Wildfires AZ/CO/NM: Wildfires AS: Seismic Activity TN: Severe Weather MS: Jackson Water Crisis AK: West Coast Storms PR: TC Fiona FL/AL/GA/VA: TC Ian

Surge Capacity Force

Rostered Members: **7,529 (+12)**

N-IMATs

2-4 Teams Available

Red	
White	FL
Blue	PR/FL
Gold	

R-IMATs

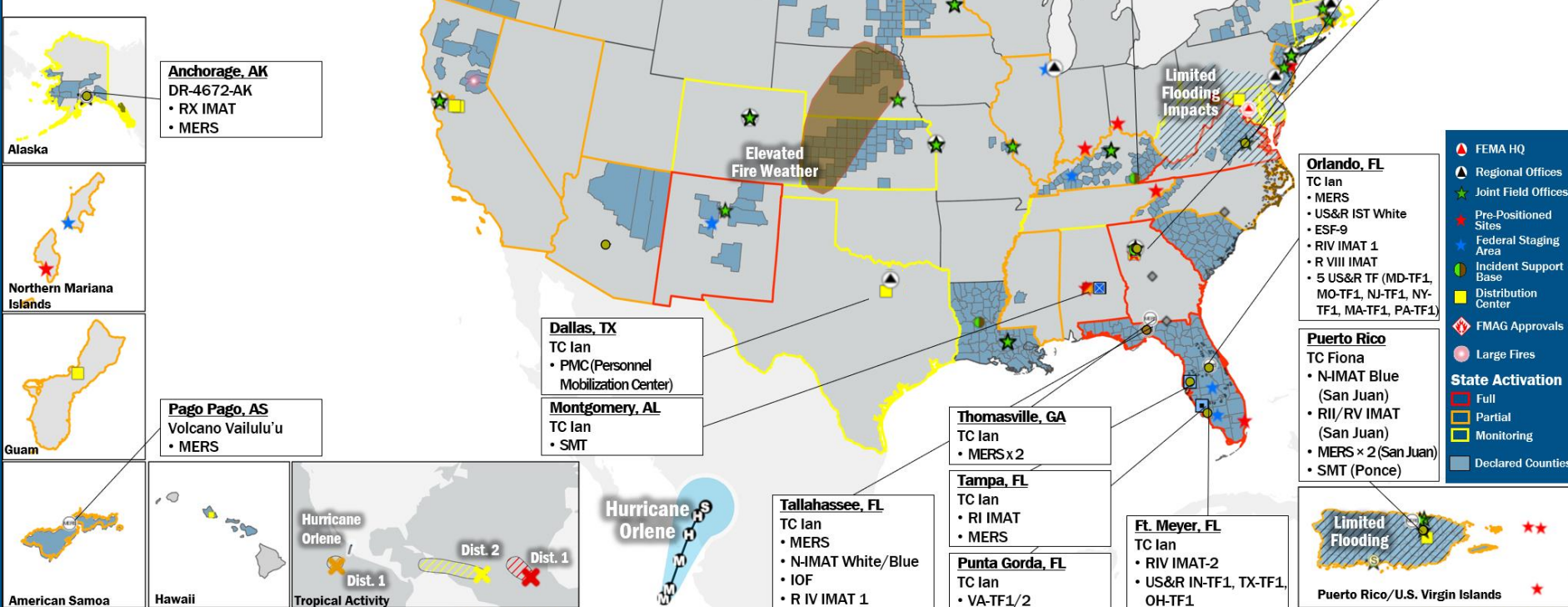
4-6 Teams Available

I	FL
II	PR
III	VA
IV-1	FL
IV-2	FL
V	PR
VI-1	Personnel
VI-2	
VII	GA
VIII	FL
IX-1	Personnel
IX-2	
X	AK

 Fully Mission Capable (FMC)
 Partially Mission Capable (PMC)
 Not Mission Capable (NMC)
 Deployed

REGIONAL BREAKDOWN

	JFO/VJFO	DR	EM
I	3/0	7	1
II	3/3	6	3
III	1/0	2	0
IV	1/1	6	4
V	1/0	3	0
VI	1/1	3	3
VII	2/1	5	0
VIII	1/1	5	0
IX	0/1	6	0
X	2/1	14	0



IM Workforce

13,510 Assigned
4,166 (-69) Unavailable
6,772 (+183) Deployed

19% (-1) / 2,572 (-114) Available

IM Cadre Availability ≤ 25% Availability

Civil Rights: 16% (19/117); Disability Integration: 8% (5/65); External Affairs: 11% (54/486); Environmental Planning & Historic Preservation: 25% (217/859); Field Leadership: 13% (19/141); Hazard Mitigation: 15% (199/1,310); Human Resources: 16% (27/172); Individual Assistance: 13% (113/604); Logistics: 11% (145/1,371); Operations: 10% (35/365); Public Assistance: 19% (429/2,312); Planning: 9% (42/483); Safety: 11% (8/76)

MERS

33 - 65%

36 Assigned
0 Unavailable
15 (+1) Deployed

21 (-1) Available

US&R

33 - 65%

28 Assigned
1 Unavailable
11 Deployed

16 Available

FCO

≤ 1 Type I

51 Assigned
0 (-1) Unavailable
45 (+1) (27 FCOR) Deployed

6 Available

Joint Preliminary Damage Assessments

Region	State / Location	Incident	IA	Number of Counties		Start - End
			PA	Requested	Complete	
III	WV	Severe Storms and Flooding Jul 12-13	IA	0	0	N/A
			PA	1	0	8/26 - TBD
		Severe Storms and Flooding Jul 12 - Aug 15	IA	2	2	9/27 - 9/29
			PA	7	0	9/27 - TBD
VI	NM	Monsoons Jun 20 and continuing	IA	12	0	TBD
			PA	12	11 (+4)	6/22 - TBD
IX	CA	September Extreme Heat and Wildfires Aug 31 and continuing	IA	5	0	9/29 - TBD
			PA	5	0	9/29 - TBD



FEMA

Declaration Requests in Process – 2

State / Tribe / Territory – Incident Description	Type	IA	PA	HM	Requested
IL – Severe Storms and Flooding	DR	X		X	Aug 30
OR – Wildfires and Straight-line Winds	EM		X		Sep 9



FEMA



FEMA

Helping people before, during, and after disasters.



Scan to subscribe to this briefing.