

FEMA National Watch Center

Daily Operations Briefing

Monday, July 4, 2022

8:30 a.m. ET



FEMA

National Current Ops / Monitoring

New Significant Incidents / Ongoing Ops

- COVID-19

Hazard Monitoring

- Critical Fire Weather – Central Great Basin
- Heat Advisory – Midwest
- Severe Thunderstorms – Northern Plains to Upper Mississippi Valley
- Heavy Rain and Flash Flooding – Northern Plains, Upper Mississippi Valley, and Southwest
- Tropical Activity:
 - Eastern Pacific:
 - Hurricane Bonnie

Disaster Declaration Activity

- No new declaration activity

Event Monitoring

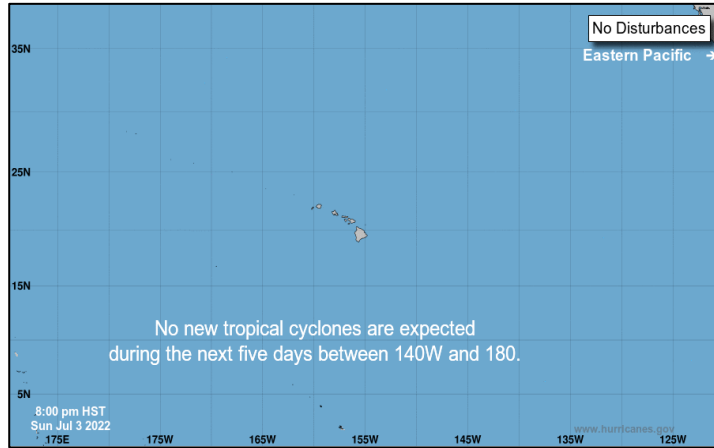
- Independence Day celebration activities – Nationwide



FEMA

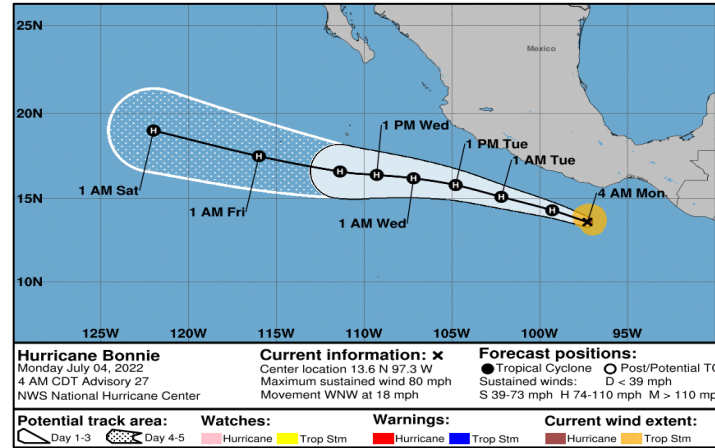
Tropical Outlook – Five Day

Central Pacific



- No tropical cyclones are expected during the next 5 days

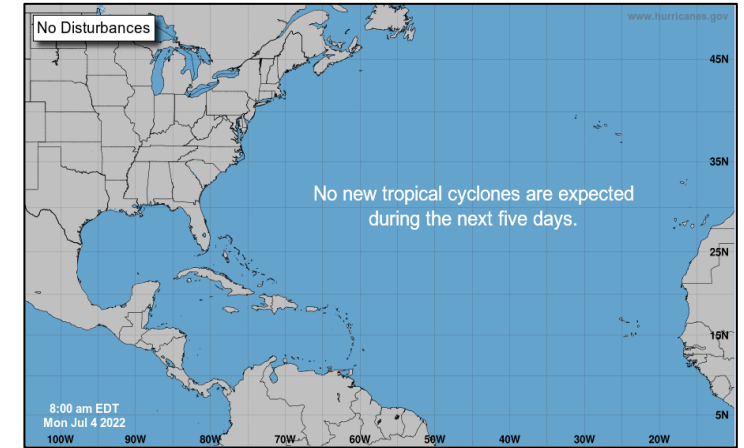
Eastern Pacific



[Hurricane Bonnie](#) (Advisory #27 as of 5:00 a.m. ET)

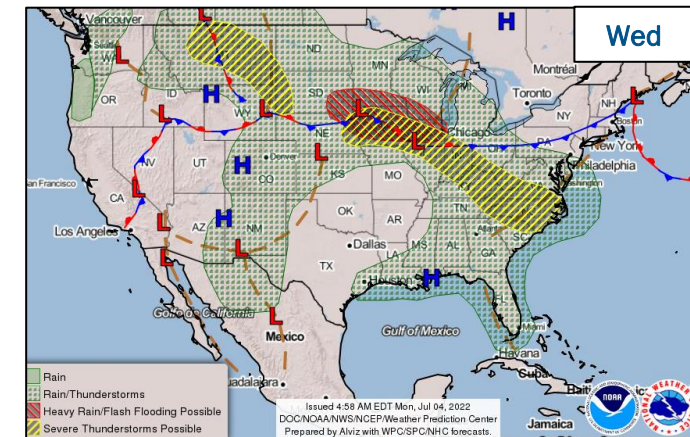
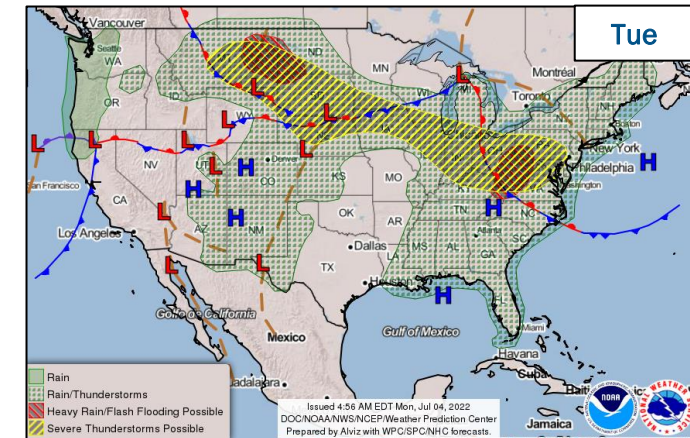
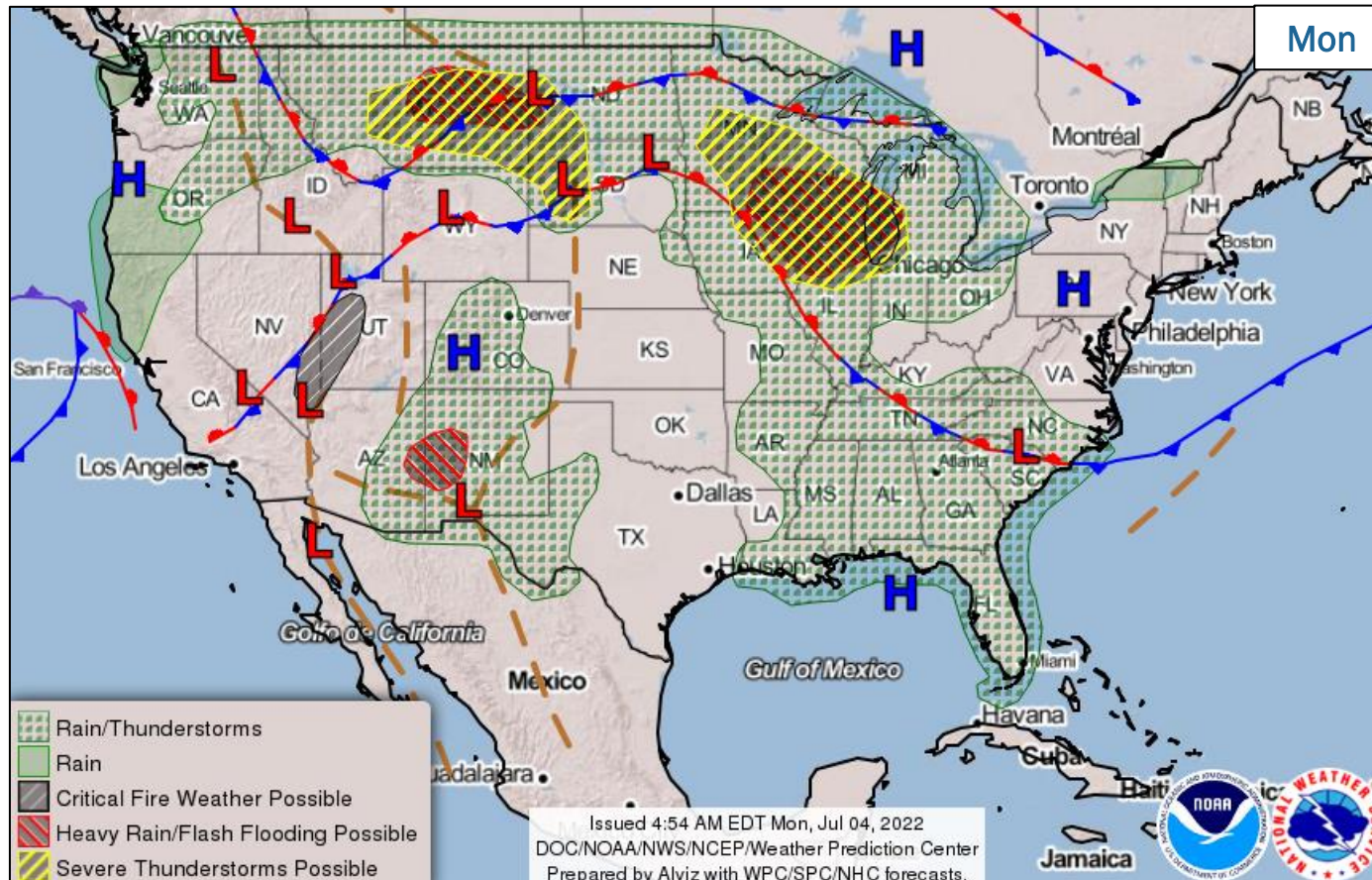
- 155 miles SSW of Puerto Angel, Mexico
- Moving WNW at 18 mph
- Maximum sustained winds 80 mph
- Strengthening is expected through midweek
- Hurricane-force-winds extend 25 miles
- Tropical-storm-force winds extend 80 miles

Atlantic



- No tropical cyclones are expected during the next 5 days

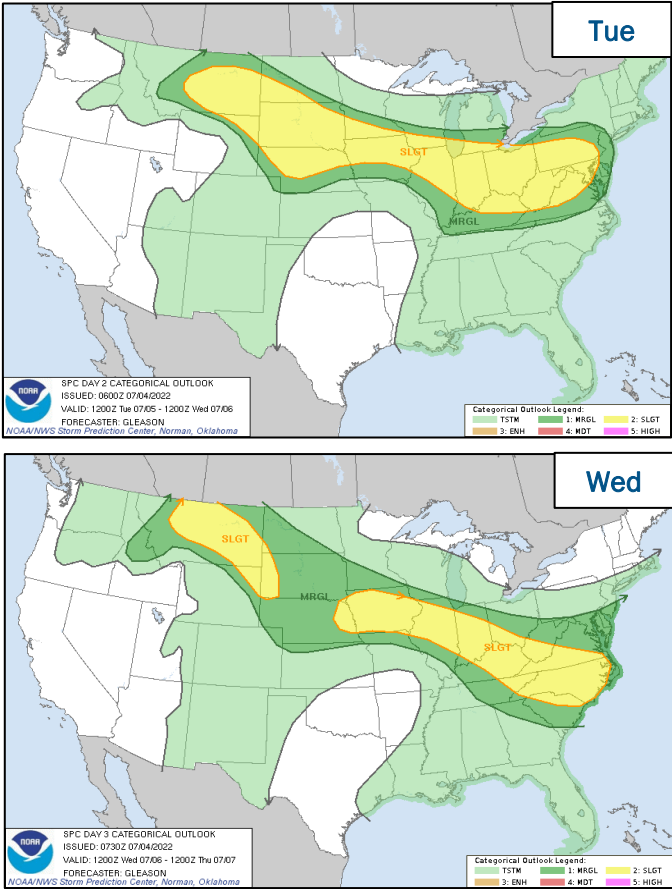
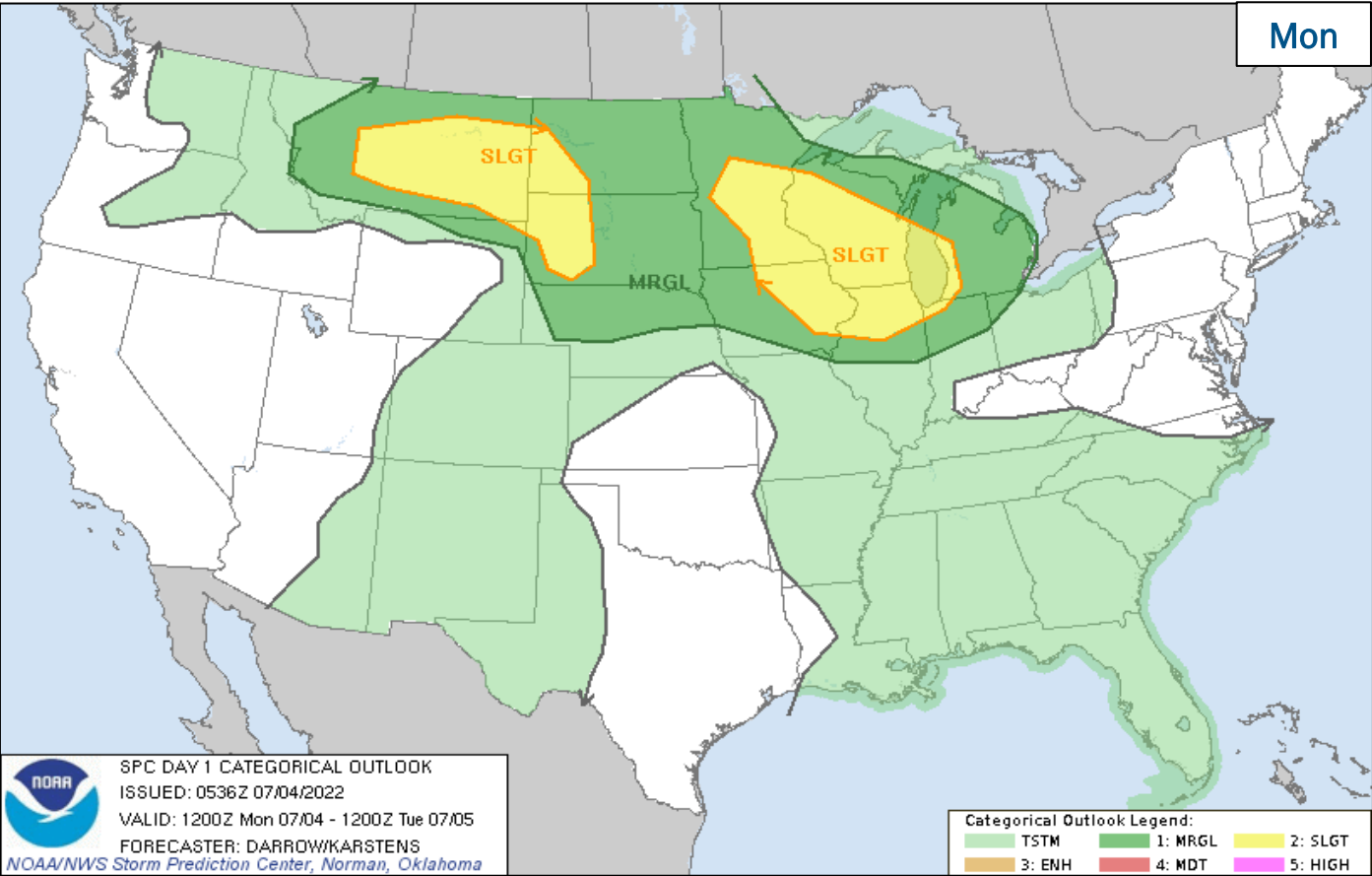
National Weather Forecast



FEMA

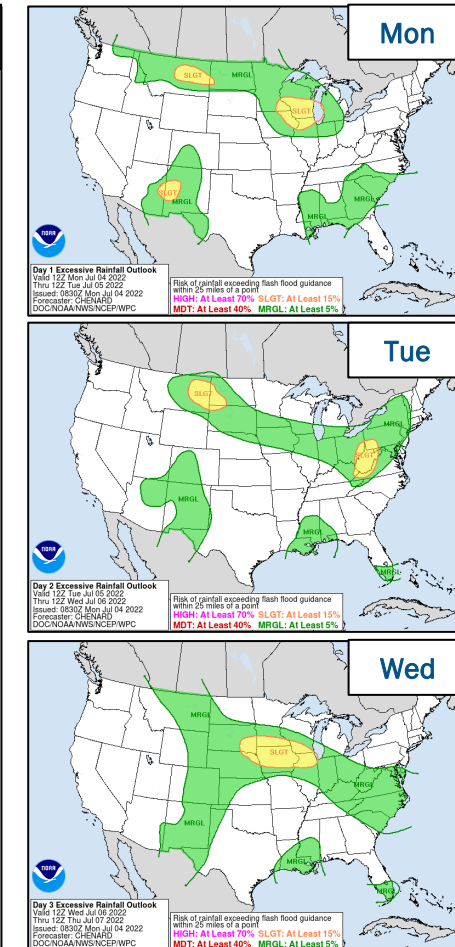
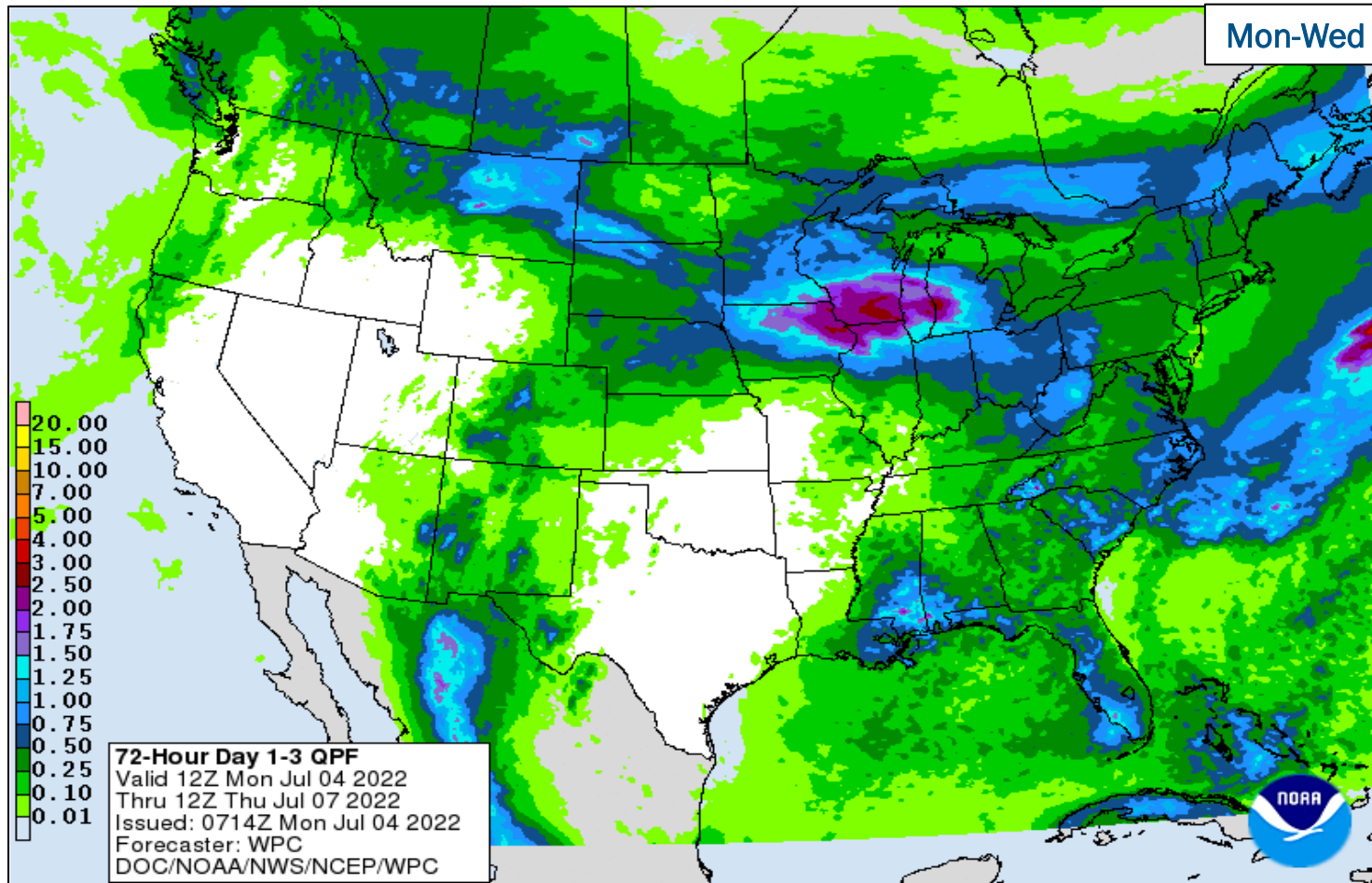
National Watch Center

Severe Weather Outlook



FEMA

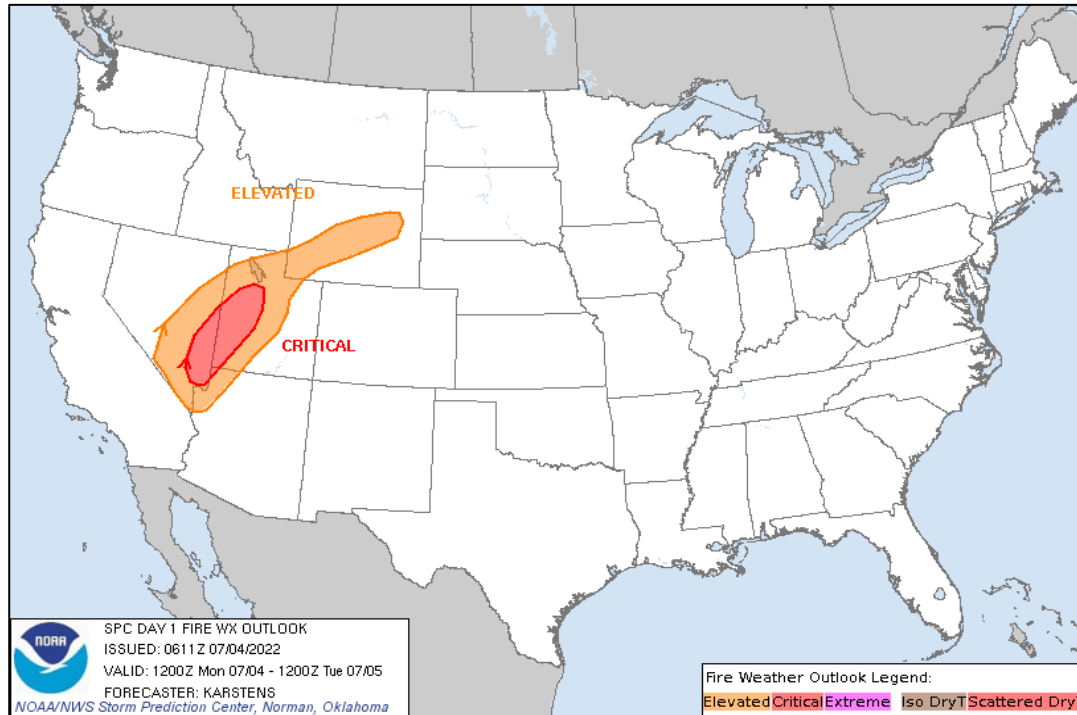
Precipitation & Excessive Rainfall



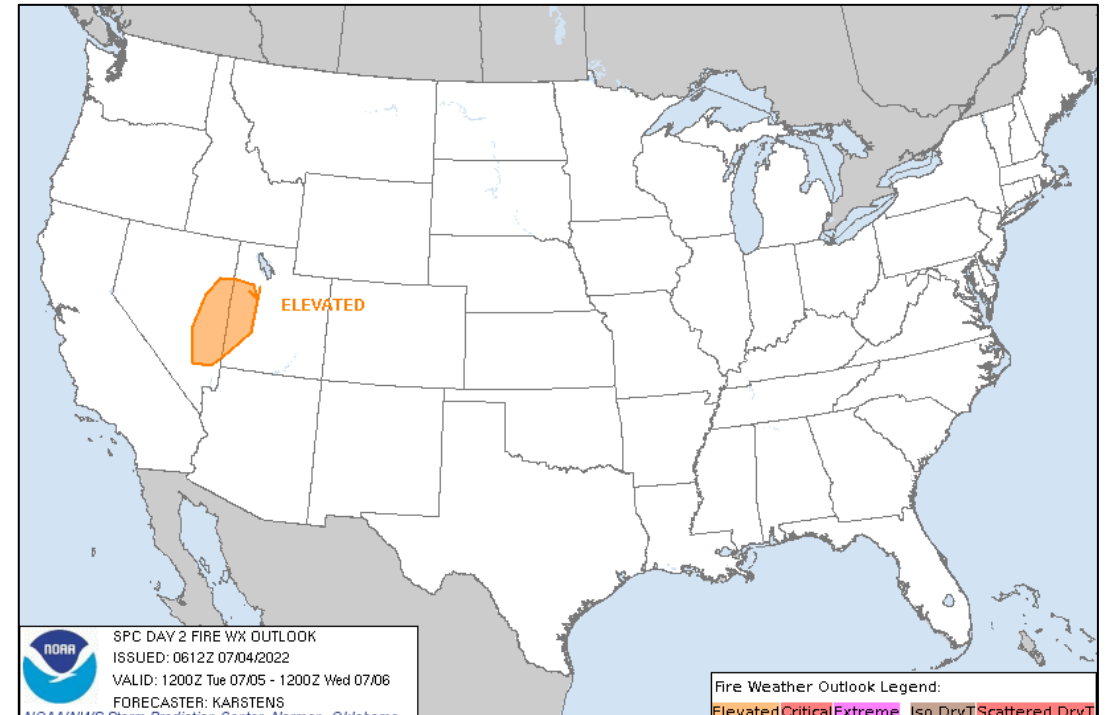
FEMA

National Watch Center

Fire Weather Outlook



Today



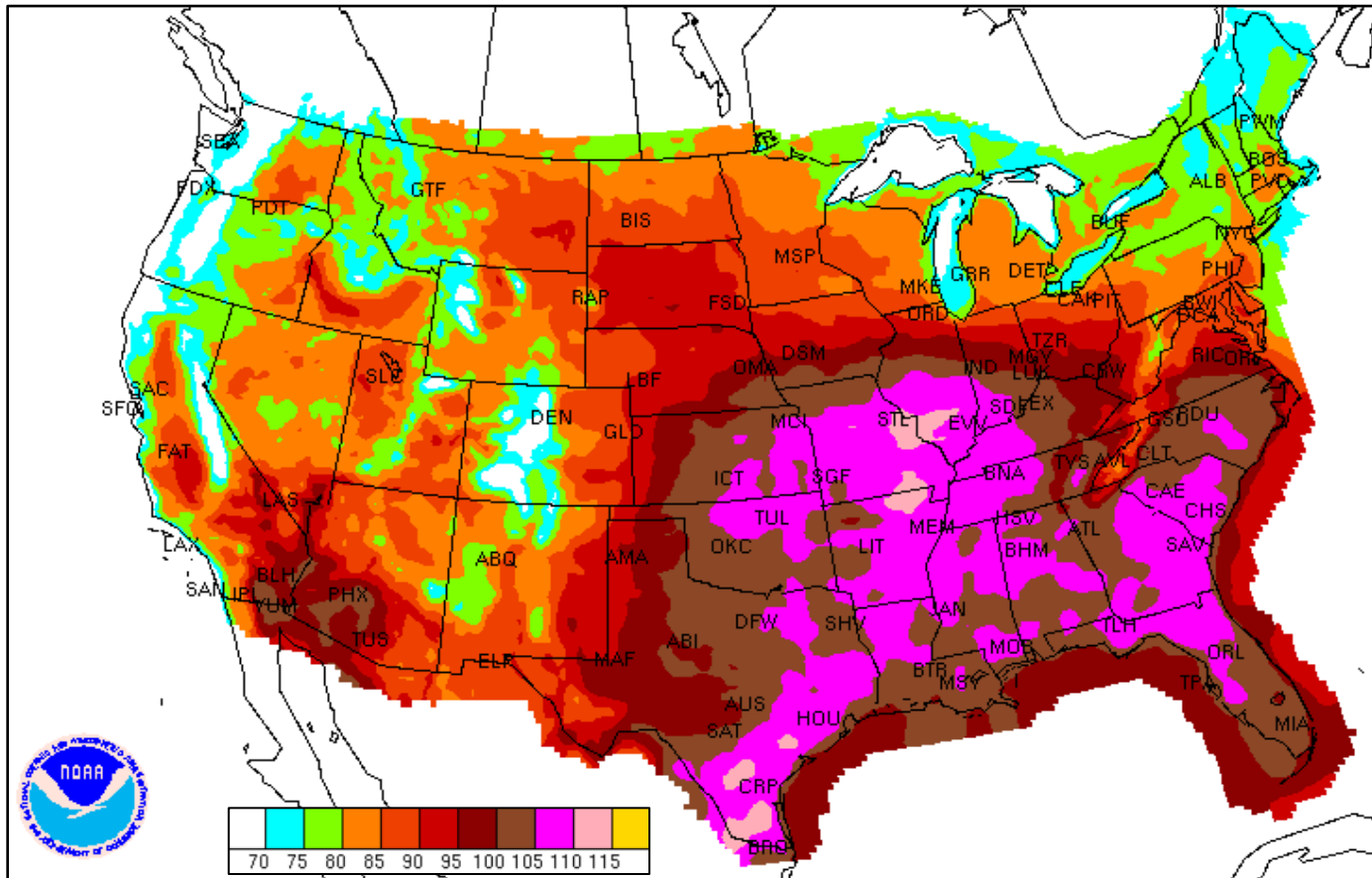
Tomorrow



FEMA

National Watch Center

3-Day Maximum Heat Index

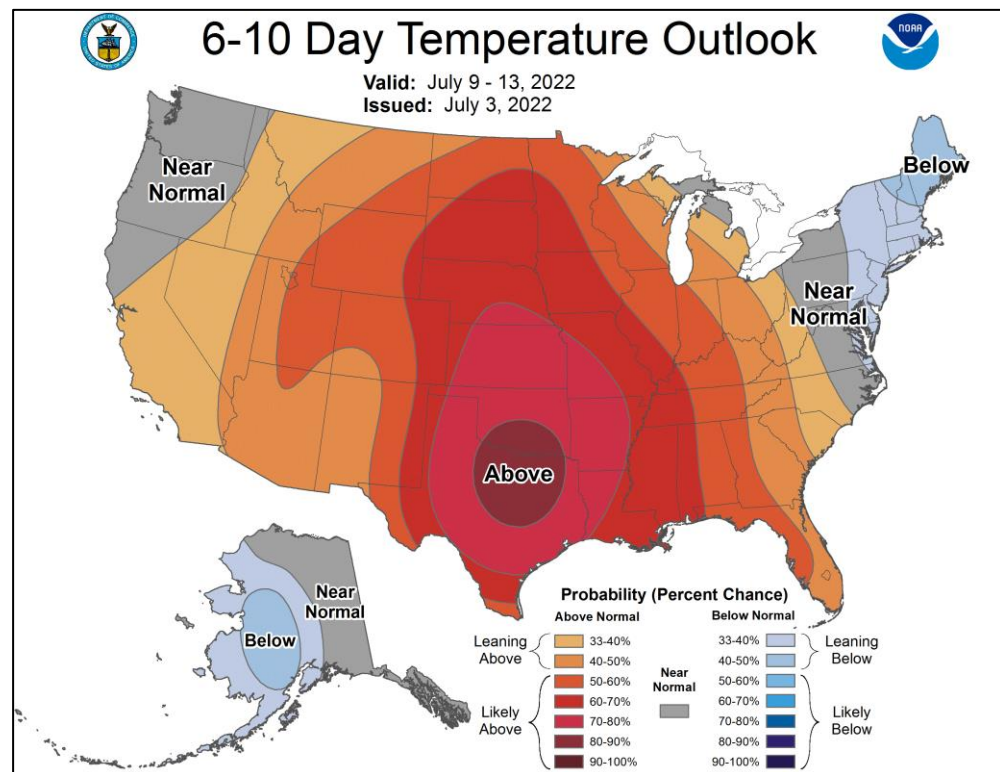


- Nearly 30 million people under Heat Advisories

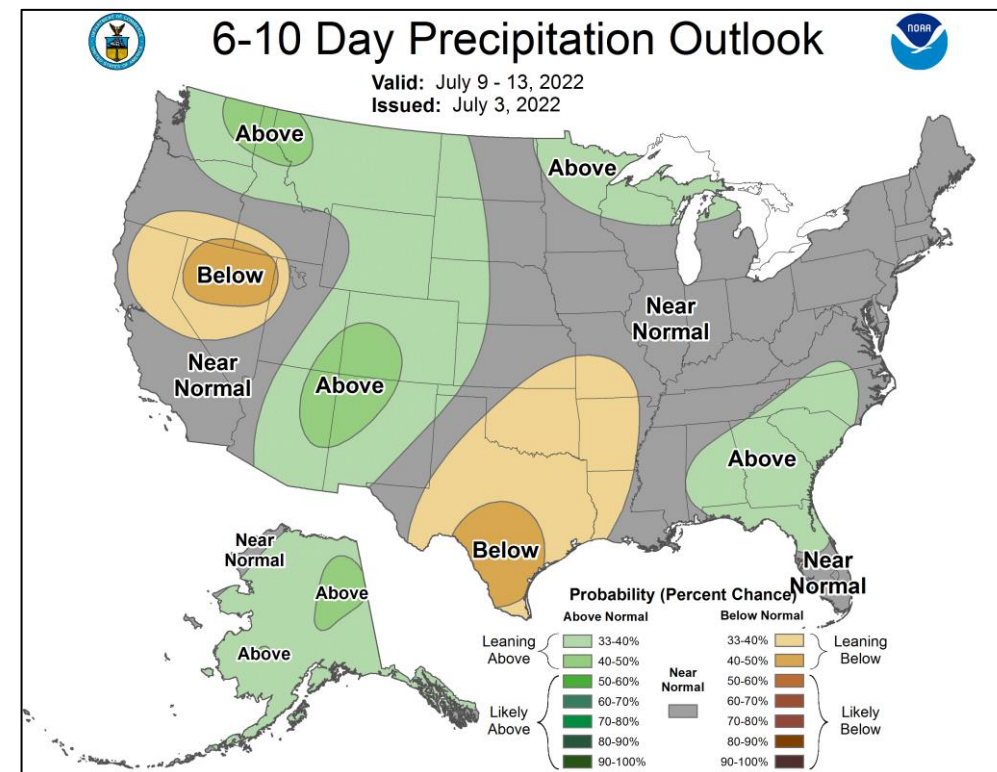


FEMA

Long Range Outlooks – Jul 9-13



6-10 Day Temperature Probability



6-10 Day Precipitation Probability



FEMA

National Watch Center

Wildfire Summary

| Fire Name (Co., ST) | FMAG # | Acres Burned | Percent Contained | Evacuations | Structures (Homes / Other) | | | Fatalities / Injuries |
|--|------------|---------------------|----------------------|-------------|----------------------------|---------|-----------|--------------------------|
| | | | | | Threatened | Damaged | Destroyed | |
| Clear (Yukon-Koyukuk Census Area/Denali Borough, AK) | 5442-FM-AK | 51,236 (+11,364) | 8% | M: 25 | H: 160 | H: 0 | H: 0 | 1 / 4 (+2) |
| | | | | V: 0 | O: 0 | O: 0 | O: 0 | |

(Evacuations: M = Mandatory / V = Voluntary; Structures: H = Homes and Mixed Commercial/Residential / O = Non-residential Commercial/Other Minor Structures)

Joint Preliminary Damage Assessments

| Region | State / Location | Incident | IA | Number of Counties | | Start – End |
|--------|--------------------------------|--|----|--------------------|----------|-------------|
| | | | PA | Requested | Complete | |
| V | MN | Severe Storms, Tornadoes, and Flooding May 8-13 | IA | 0 | 0 | 7/5 – TBD |
| | | | PA | 23 | 0 | |
| VI | MCN (Muscogee Creek Nation) | Tornadoes, Severe Storms, and Flooding May 2-5 | IA | 1 | 1 | 5/16 – 5/24 |
| | | | PA | 1 | 0 | 5/16 – TBD |



FEMA

National Watch Center

Declaration Requests in Process – 5

| State / Tribe / Territory – Incident Description | Type | IA | PA | HM | Requested |
|--|------|----|----|----|-----------|
| MS – Severe Storm, Straight-line Winds, and Tornadoes | DR | X | | X | Apr 28 |
| MS – Severe Storm, Straight-line Winds, and Tornadoes – Denied | DR | X | | X | Apr 29 |
| WV – Severe Storms and Flooding – Denied | DR | X | | X | Jun 3 |
| MN – Severe Storms, Straight-line Winds, Tornadoes, and Flooding | DR | | X | X | Jun 22 |
| MN – Severe Storms, Straight-line Winds, and Flooding | DR | | X | X | Jun 23 |
| ND – Severe Winter Storm and Flooding | DR | | X | X | Jun 23 |
| AK – Landslide | DR | | X | X | Jun 30 |



FEMA

FEMA Common Operating Picture

FEMA HQ

| NWC | NRCC |
|------------|-----------|
| Monitoring | Level III |

FEMA REGIONS

| Watch | RRCC |
|------------|---------------|
| Monitoring | I Rostered |
| Enhanced | II Rostered |
| Monitoring | III Rostered |
| Monitoring | IV Rostered |
| Monitoring | V Rostered |
| Monitoring | VI Rostered |
| Monitoring | VII Rostered |
| Monitoring | VIII Rostered |
| Monitoring | IX Rostered |
| Monitoring | X Rostered |

Notes:

NRCC: COVID-19
R2: (7/4-5 4:00 p.m.- 12:00 a.m. ET)

State EOCs:
NJ: Remnants of Ida
PR: Earthquake Recovery
GA: Civil Unrest
CO/WA: Avian Influenza
GA: Supply Chain Disruptions
KY: Drinking Water Shortage
TN: Straight-line Winds & Tornado
MT/MN/NM: Flooding
AK/AZ/CO/KS/NM/TN: Wildfires

All other state activations for COVID-19

Surge Capacity Force

Rostered Members: 7,693

Major Disasters (DR): 54
Emergency Disasters (EM): 8
★ JFOs: 13 / VJFOs: 12
● Staging Area
■ Declared County (non-COVID-19 Declarations)
□ Fully Activated
□ Partially Activated
□ Monitoring

As of 8:00 a.m. ET July 4, 2022
Created by FEMA NWC

4631-DR-CTCR
FCO: Thomas J. Dargan
VJFO: Bothell, WA

4539/4584/4593/4635/
4650-DR-WA
FCO: Tony L. Raines
JFO: Lacey, WA

4562/4599-DR-OR
FCO: Lance Davis
JFO: Salem, OR

4634-DR-CO
FCO: Jon K. Huss
VJFO: Denver, CO

4610/4619-DR-CA
FCO: Andrew Grant
JFO: TBD

4620-DR-AZ
4639-DR-HI
FCO: Benigno Bern Ruiz
VJFO: Oakland, CA

Fourth of July Events
MERS (San Francisco, CA)

4585/4638/4646/4648-DR-AK
FCO: Yolanda J. Jackson
VJFO: Anchorage, AK

Big Bay Boom
MERS (San Diego, CA)

4604-DR-HI
FCO: Colby Stanton
VJFO: Ft. Shafter, HI

4655-DR-MT
FCO: Maona N. Ngwira
JFO: Fort Harrison, MT

R8 IMAT
SMT/ISB

4656-DR-SD
FCO: Alana B. Kuhn
JFO: TBD

4640/4654-DR-KS
FCO: DuWayne Tewes
4642-DR-IA
FCO: Andrew P. Meyer
VJFO: Kansas City, MO

4607-DR-MI closing Jul 18
FCO: Andrew D. Friend
VJFO: Chicago, IL

4630/4643-DR-KY
FCO: Brett H. Howard
JFO: Frankfort, KY

4618-DR-PA
FCO: Charles Monroe Maltbie III
JFO: Harrisburg, PA

4622/4624-DR-NH
4647-DR-ME
4651-DR-MA
4653-DR-RI
FCO: William F. Roy
3563-EM-RI
3564-EM-CT
4590/4629-DR-CT
4474/4621-DR-VT
FCO: Robert V. Fogel
JFO: Concord, NH

Boston Pops Fireworks
MERS (Boston, MA)

4567/4615/4625-DR-NY
FCO: Lai Sun Yee
VJFO: New York, NY

4614-DR-NJ
FCO: Patrick Cornbill
JFO: East Windsor, NJ

Fourth of July Events
R3 IMAT (Washington, DC)

4644-DR-VA
FCO: Gerard M. Stolar
JFO: Richmond, VA

4628-DR-VA
FCO: Gerard M. Stolar
JFO: N. Chesterfield, VA

3533-EM-FL
FCO: Gary Bruey
4588/4617-DR-NC
FCO: Kevin A. Wallace
VJFO: Atlanta, GA

4652-DR-NM
FCO: Sandra L. Esslinger
JFO: Santa Fe, NM

MERS (Santa Fe, NM)
R10 IMAT (Santa Fe, NM)
SMT/ISB (Albuquerque, NM)

4657-DR-OK
FCO: Roland W. Jackson
JFO: TBD

3527/3543/3574-EM-LA
4611-DR-LA
FCO: John E. Long
VJFO: Baton Rouge, LA

4594/4601/4609/4637/
4645-DR-TN
FCO: Leda Khoury
JFO: Nashville, TN

4560-DR-PR
FCO: Claude Hyacinthe
VJFO: San Juan, PR

3532-EM-PR
FCO: Jose Baquero
VJFO: Guaynabo, PR

4473-DR-PR
FCO: Jose Baquero
JFO: Ponce, PR

3537-EM-PR
FCO: Jose Baquero
JFO: Caguas, PR

N-IMATs
2-4 Teams Available

| Red | |
|-------|--|
| White | |
| Blue | |
| Gold | |

R-IMATs
≥ 7 Teams Available

| I | 1 |
|------|-----------|
| II | |
| III | |
| IV-1 | |
| IV-2 | |
| V | 2 |
| VI-1 | |
| VI-2 | |
| VII | Personnel |
| VIII | MT |
| IX-1 | Personnel |
| IX-2 | Personnel |
| X | NM |
| FMC | PMC |
| NMC | Deployed |

IM CADRE AVAILABILITY SUMMARY
Cadres with 25% or Less Availability

| | | | | | | | | |
|--------------------|-----|--------------|------------------------------------|-----|------------|-------------------|-----|-----------|
| Civil Rights: | 21% | (23/112); | Disability Integration: | 25% | (16/65); | Field Leadership: | 23% | (33/143); |
| Hazard Mitigation: | 22% | (288/1,331); | Interagency Recovery Coordination: | 18% | (51/288); | Operations: | 20% | (75/378); |
| Public Assistance: | 21% | (538/2,509); | Planning: | 21% | (105/491); | Security: | 16% | (22/133) |



FEMA

Helping people before, during, and after disasters.



Scan to subscribe to this briefing.