

FEMA National Watch Center

Daily Operations Briefing

Saturday, May 28, 2022

8:30 a.m. ET



FEMA

National Current Ops / Monitoring

New Significant Incidents / Ongoing Ops

- Wildfire
- Southwest Border Coordination Support – Washington, DC
- COVID-19

Hazard Monitoring

- Tropical Activity:
 - Atlantic
 - Disturbance 1: Low (20%)
 - Eastern Pacific
 - Tropical Storm Agatha
- Severe thunderstorms – Central/Northern Plains
- Critical fire weather – Southwest to Southern Plains, Southern/Central Rockies and Central Great Basin

Disaster Declaration Activity

- No new declaration activity

Event Monitoring

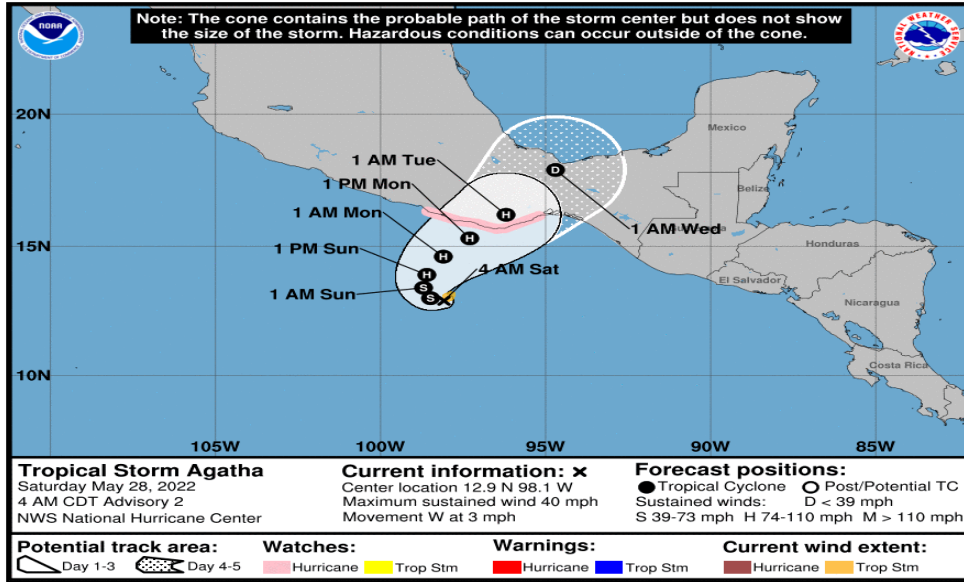
- No significant events



FEMA

Tropical Outlook – Five Day

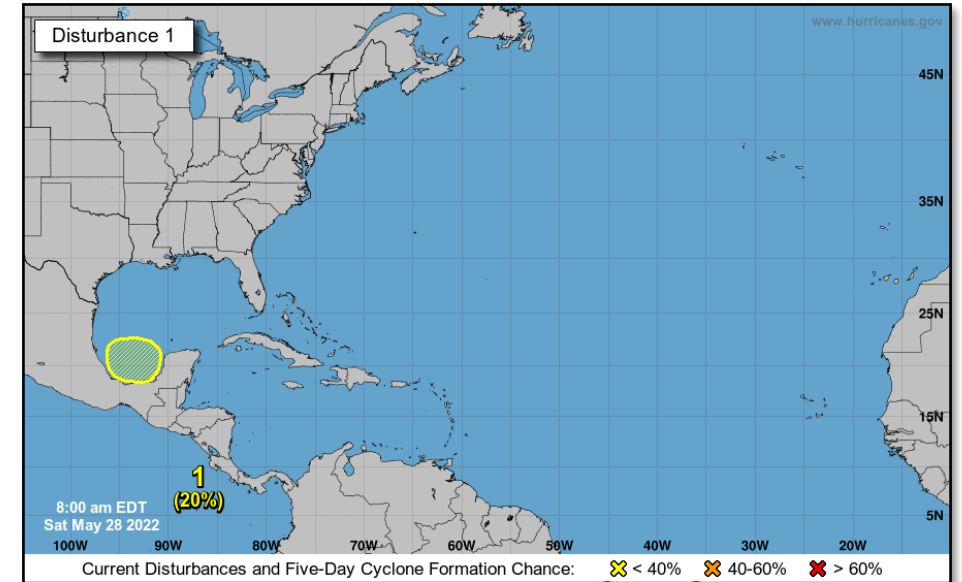
Eastern Pacific



Tropical Storm Agatha (Advisory #2A as of 5:00 a.m. ET)

- 220 miles SW of Puerto Angel, Mexico
- Moving westward at 5 mph
- Maximum sustained winds 45 mph
- On the forecast track, the center will approach the southern coast of Mexico on Sunday and make landfall there on Monday
- Forecast to become a hurricane on Sunday
- Tropical storm force winds extend 35 miles
- Hurricane watch in effect for the southern coast of Mexico from Salina Cruz to Punta Maldonado

Atlantic



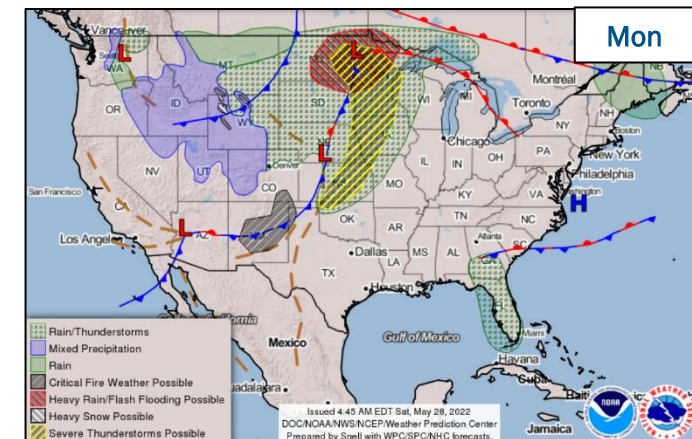
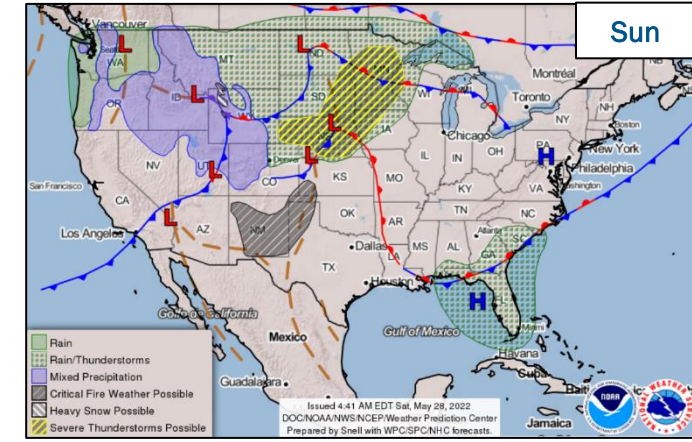
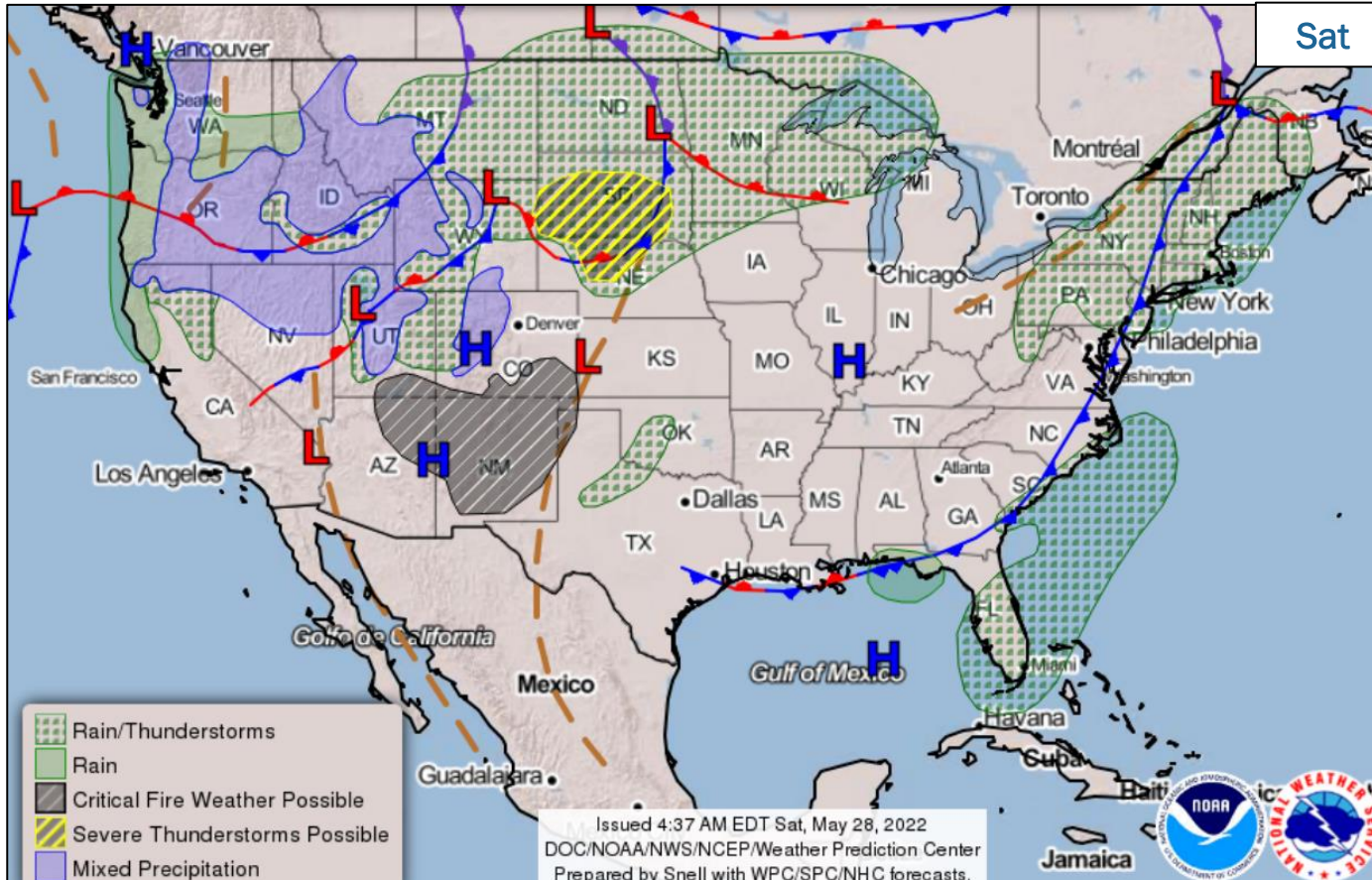
Disturbance 1 (as of 8:00 a.m. ET)

- Expected to form over the Bay of Campeche
- Gradual development is possible as it drifts eastward
- Formation chance – 48-hour Low (near 0%); 5-day: Low (20%)



FEMA

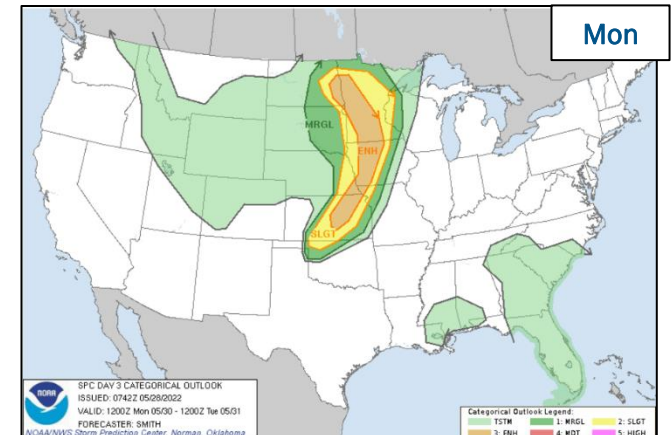
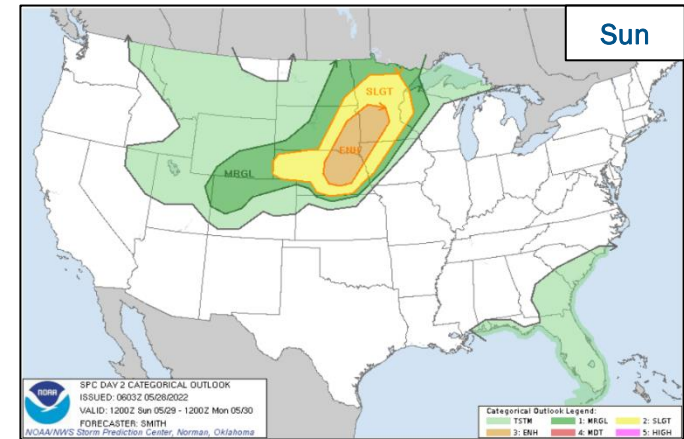
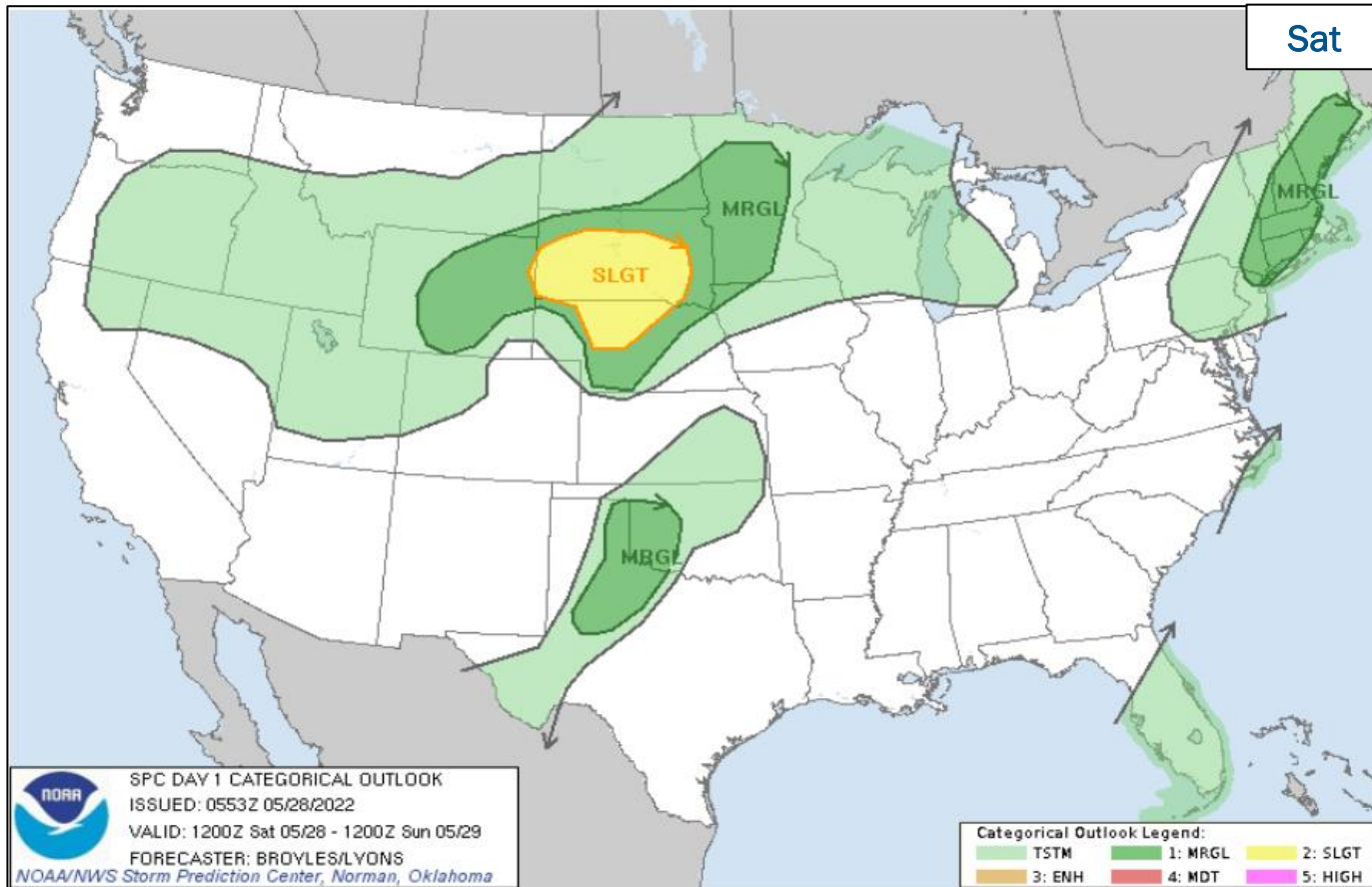
National Weather Forecast



FEMA

National Watch Center

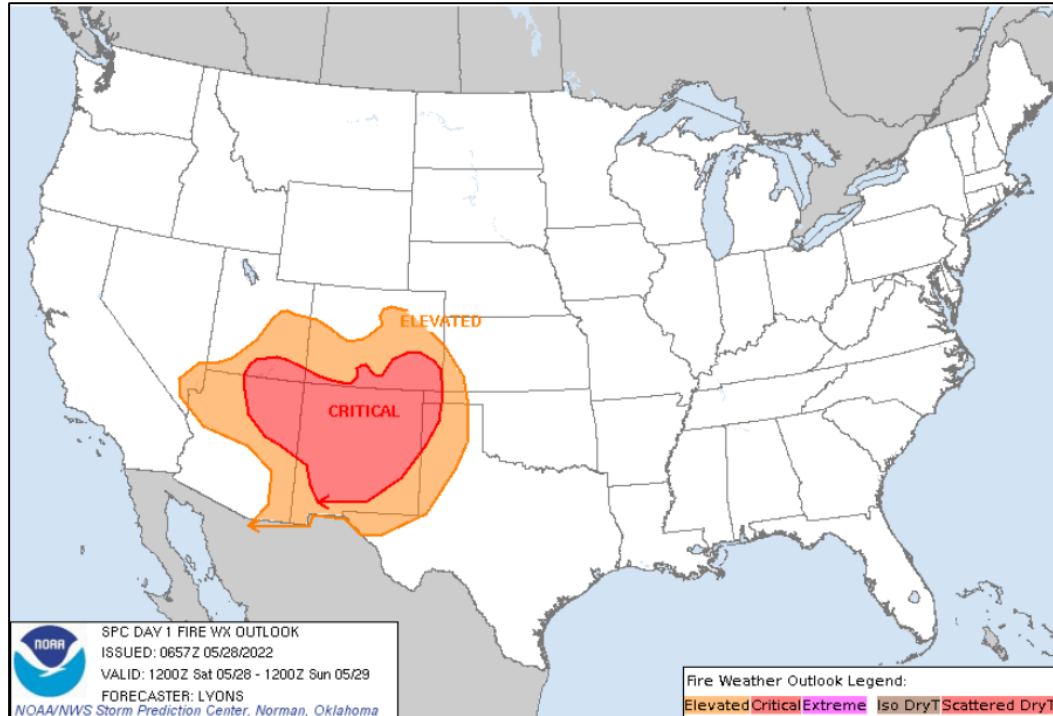
Severe Weather Outlook



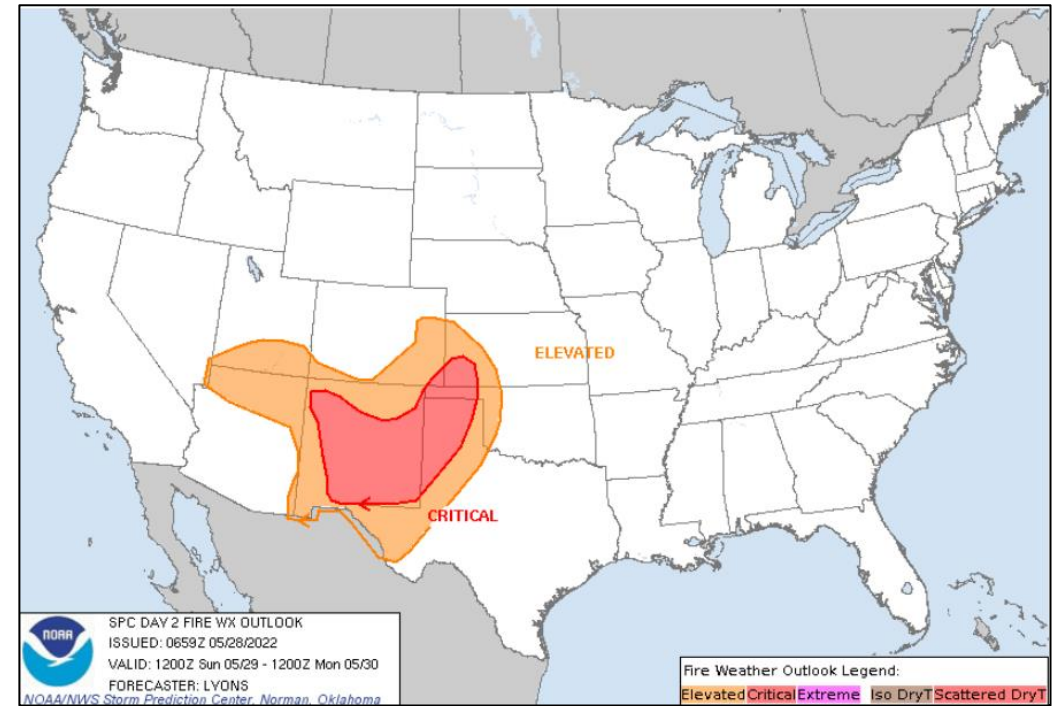
FEMA

National Watch Center

Fire Weather Outlook



Today



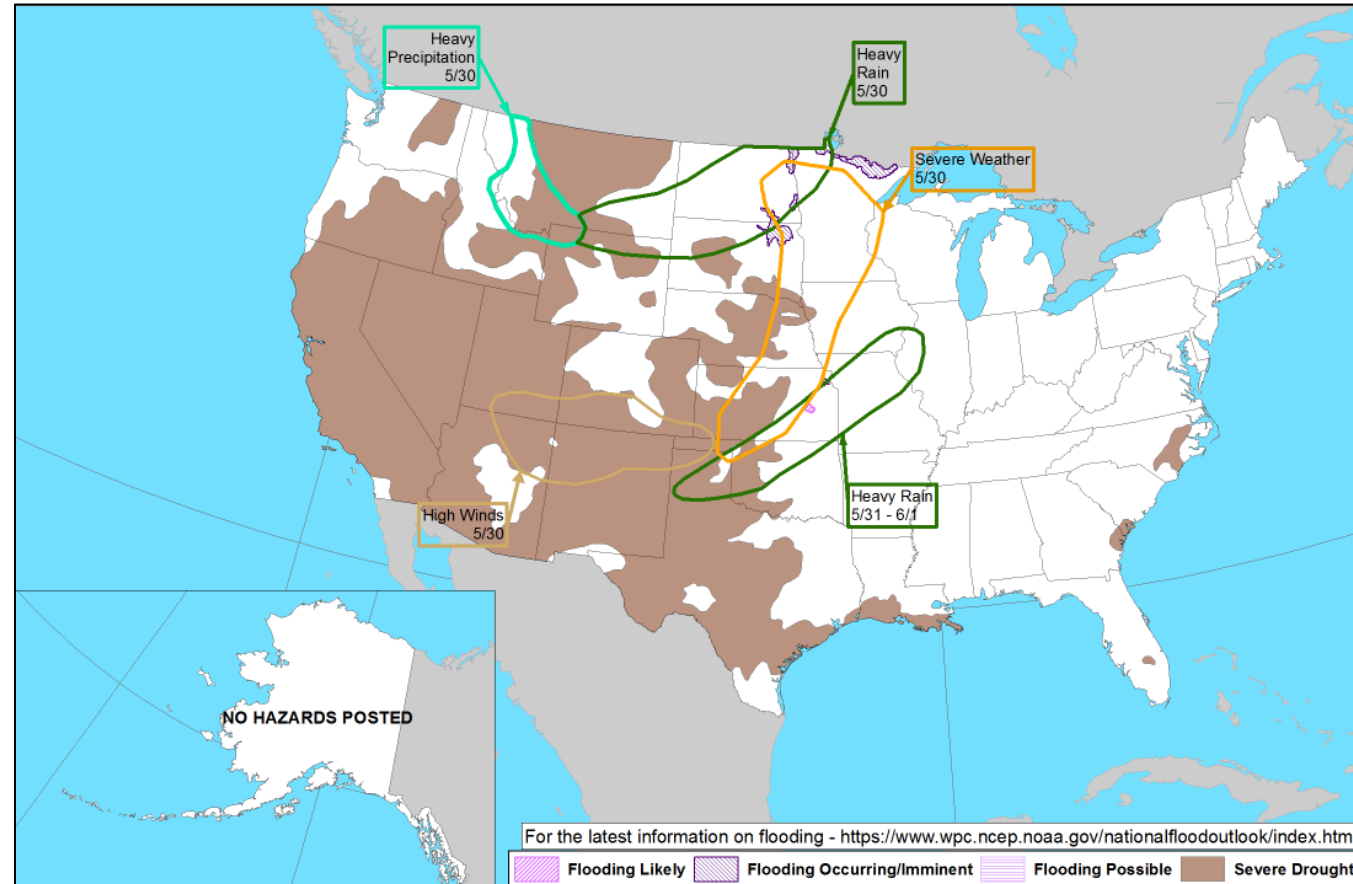
Tomorrow



FEMA

National Watch Center

Hazards Outlook – May 30 – June 3


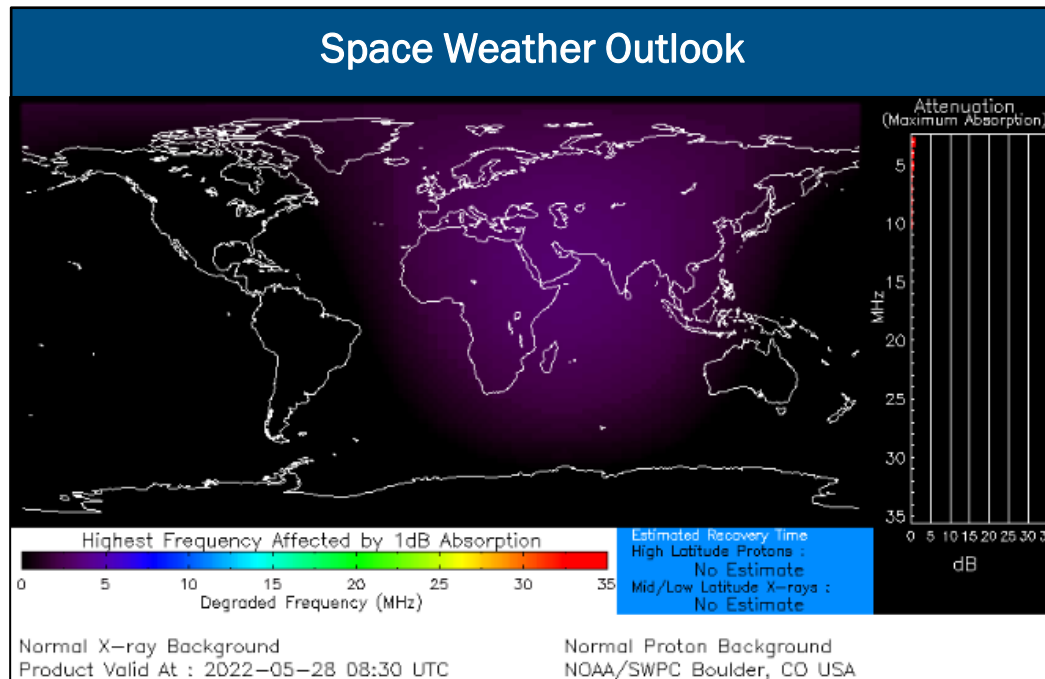


FEMA

Space Weather Outlook

	Space Weather Activity	Geomagnetic Storms	Solar Radiation	Radio Blackouts
Past 24 Hours	Minor	G1	None	None
Next 24 Hours	Minor	G1	None	None

For further information on NOAA Space Weather Scales refer to: <http://www.swpc.noaa.gov/noaa-scales-explanation>
 For further information on Sunspot Activity refer to: <https://www.swpc.noaa.gov/phenomena/sunspotsolar-cycle>



FEMA

Wildfire Summary

Fire Name (Co., ST)	FMAG #	Acres Burned	Percent Contained	Evacuations	Structures (Homes / Other)			Fatalities / Injuries
					Threatened	Damaged	Destroyed	
Hermit's Peak (San Miguel, NM)	5438-FM-NM	313,230 (+1,173)	48% (+1)	M: 1,805 (-1,074)	H: 15,484	H: 22	H: 396	0 / 51
				V: 25,737 (+1,092)	O: 0	O: 38	O: 365	

(Evacuations: M = Mandatory / V = Voluntary; Structures: H = Homes and Mixed Commercial/Residential / O = Non-residential Commercial/Other Minor Structures)



FEMA

National Watch Center

Joint Preliminary Damage Assessments

Region	State / Location	Incident	IA	Number of Counties		Start - End
			PA	Requested	Complete	
III	WV	Severe Storms and Flooding May 6	IA	2	2 (+1)	5/24 - 5/26
			PA	0	0	
V	MN	Severe Weather and Flooding Apr 22 and continuing	IA	0	0	N/A
			PA	50 counties/ 5 tribes	1	5/23 - TBD
VI	MCN*	Tornadoes, Severe Storms, and Flooding May 2-5	IA	1	1	5/16 - 5/24
			PA	1	0	5/16 - TBD
	OK	Tornadoes and Severe Flooding May 2-5	IA	4	4	5/2 - 5/24
			PA	20	10 (+2)	5/18 - TBD

*Muscogee (Creek) Nation



FEMA

National Watch Center

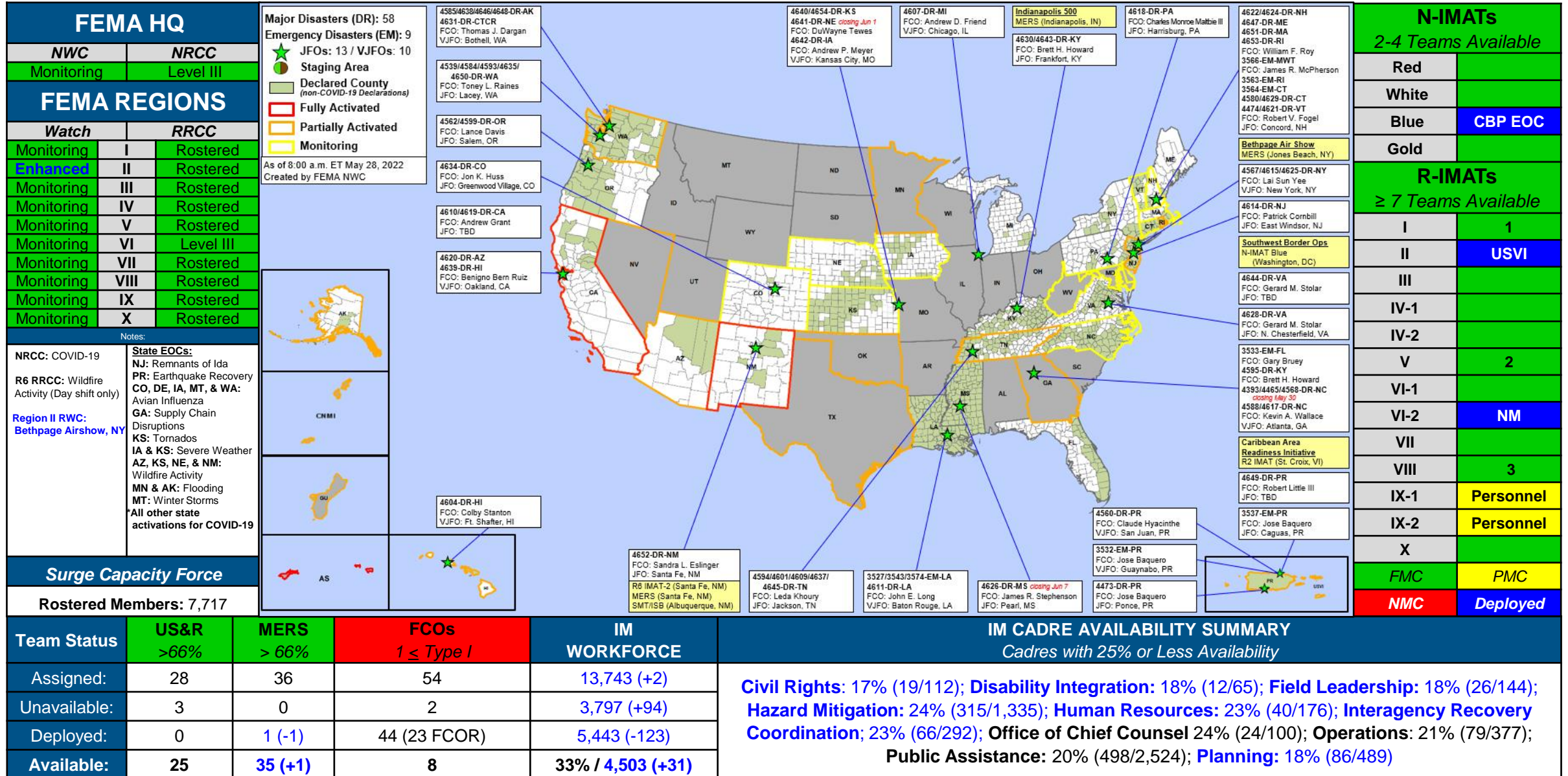
Declaration Requests in Process – 2

State / Tribe / Territory – Incident Description	Type	IA	PA	HM	Requested
MS – Severe Storm, Straight-line Winds, and Tornadoes	DR	X		X	Apr 28
MS – Severe Storm, Straight-line Winds, and Tornadoes	DR	X		X	Apr 29



FEMA

FEMA Common Operating Picture



Team Status	US&R >66%	MERS > 66%	FCOs 1 ≤ Type I	IM WORKFORCE	IM CADRE AVAILABILITY SUMMARY Cadres with 25% or Less Availability
Assigned:	28	36	54	13,743 (+2)	Civil Rights: 17% (19/112); Disability Integration: 18% (12/65); Field Leadership: 18% (26/144); Hazard Mitigation: 24% (315/1,335); Human Resources: 23% (40/176); Interagency Recovery Coordination; 23% (66/292); Office of Chief Counsel 24% (24/100); Operations: 21% (79/377); Public Assistance: 20% (498/2,524); Planning: 18% (86/489)
Unavailable:	3	0	2	3,797 (+94)	
Deployed:	0	1 (-1)	44 (23 FCOR)	5,443 (-123)	
Available:	25	35 (+1)	8	33% / 4,503 (+31)	



FEMA

Helping people before, during, and after disasters.



Scan to subscribe to this briefing.