

FEMA National Watch Center

Daily Operations Briefing

Wednesday, June 16, 2021

8:30 a.m. ET



FEMA

National Current Ops / Monitoring

New Significant Incidents / Ongoing Ops

- COVID-19

Hazard Monitoring

- Tropical Activity:
 - Atlantic:
 - Disturbance 1: High (80%)
 - Eastern Pacific:
 - Tropical Depression Carlos
 - Disturbance 1: Medium (60%)

Disaster Declaration Activity

- FMAG Approved - MT

Event Monitoring

- None



FEMA

Robertson Draw Fire – Montana

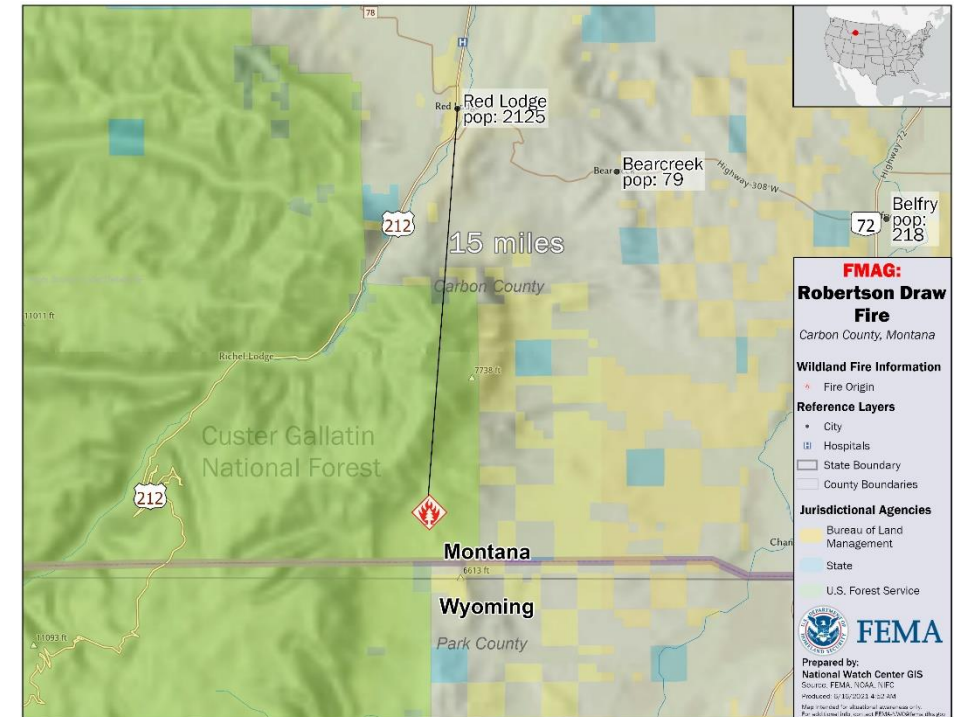
Fire Name (County, ST)	FMAG #	Acres Burned	Percent Contained	Evacuations	Structures (Homes / Other)			Fatalities / Injuries
					Threatened	Damaged	Destroyed	
Robertson Draw (Carbon County, MT)	XXXX-FM-MT	10,000	0%	M: Unknown	H: 450	H: 0	H: 0	0 / 0
				V: 900	O: 312	O: 0	O: 0	

Situation:

- The fire began on June 13, and is burning on state and private land in and around Red Lodge and Belfry (combined population 2,500)
- Threatening 450 homes, 312 buildings, infrastructure, utilities and equipment
- Over 10,000 acres burned; 0% contained
- Voluntary evacuations in effect for 900 people

Response:

- MT EOC at Monitoring (COVID-19)
- FEMA Region VIII / Denver MOC and NWC continue to monitor
- FMAG was approved on June 16, 2021

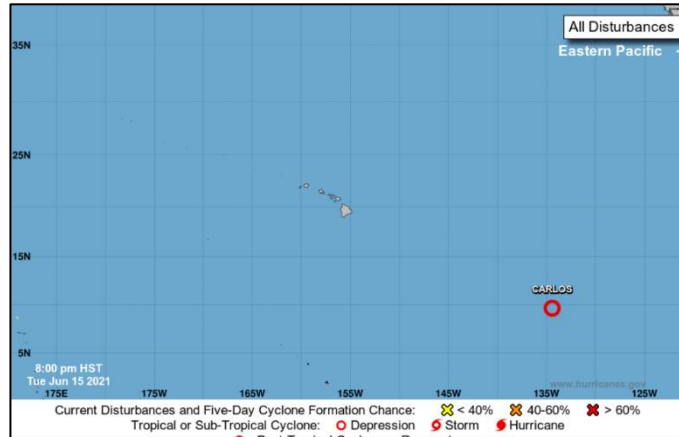


FEMA

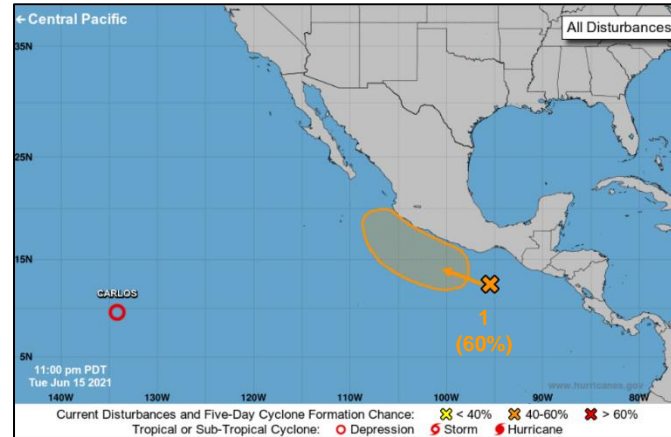
National Watch Center

Tropical Outlook – Five Day

Central Pacific



Eastern Pacific



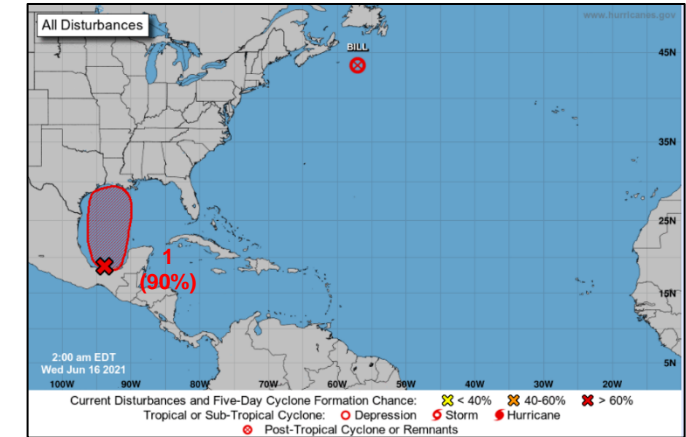
Disturbance 1 (as of 2:00 a.m. ET)

- A few hundred miles S of the coast of southern Mexico
- Moving slowly NW, parallel to the southwestern coast of Mexico
- Conditions should be favorable for gradual development later this week, and a tropical depression could form over the weekend
- 48-hour formation chance: Low (10%)
- 5-day formation chance: Medium (60%)

Tropical Depression Carlos (Advisory #15 as of 5:00 a.m. ET)

- 1,910 miles WSW of the southern tip of Baja California
- Moving W at 7 mph
- Maximum sustained winds 35 mph
- Expected to degenerate to a remnant low later today and dissipate in a few days

Atlantic



Disturbance 1 (as of 2:00 a.m. ET)

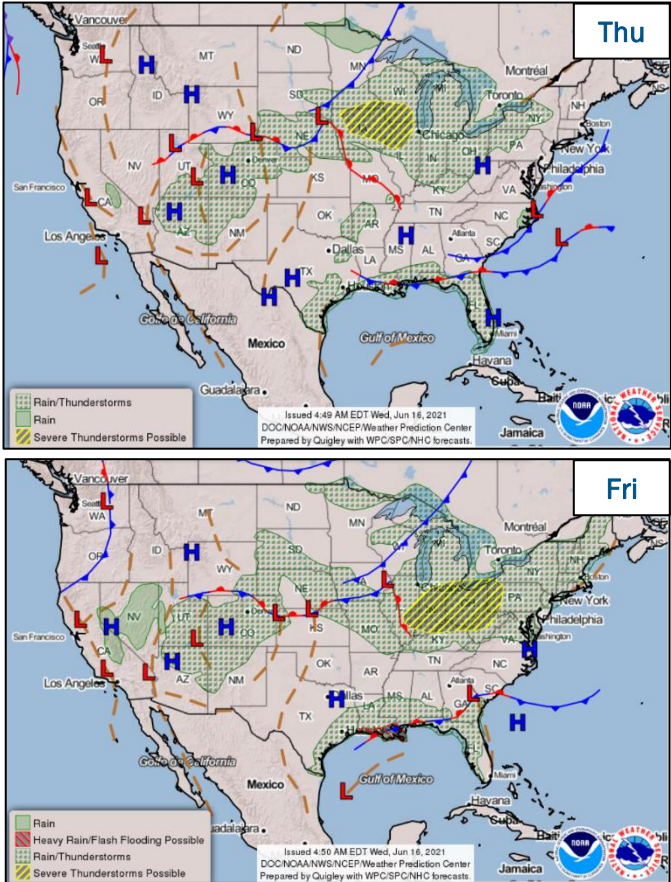
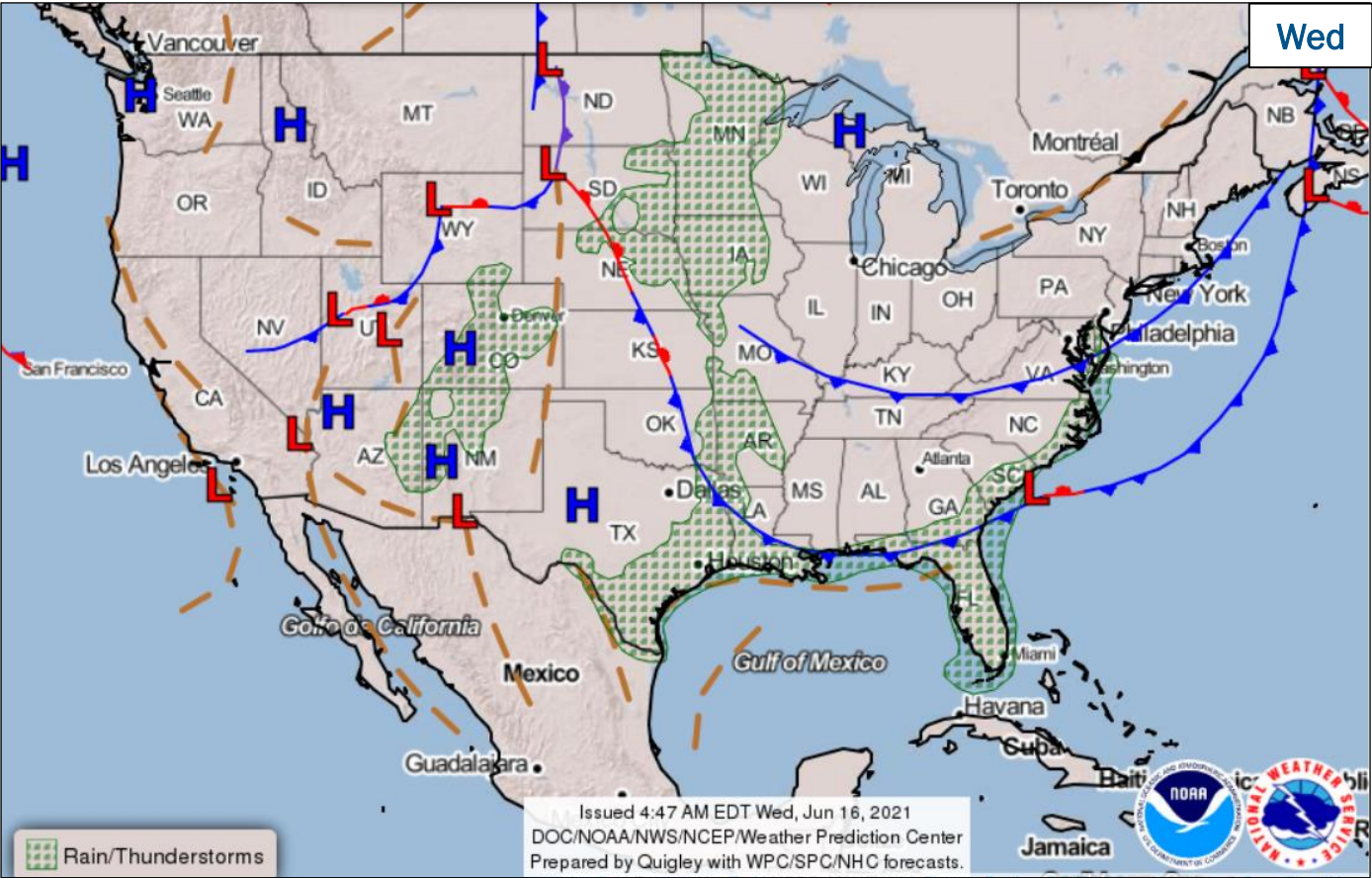
- Located over the Bay of Campeche
- Tropical depression likely to form by late Thursday or on Friday when it moves across the western Gulf of Mexico
- Heavy rains could begin to impact portions of the northern Gulf Coast on Friday
- 48-hour formation chance: Medium (60%)
- 5-day formation chance: High (90%)



FEMA

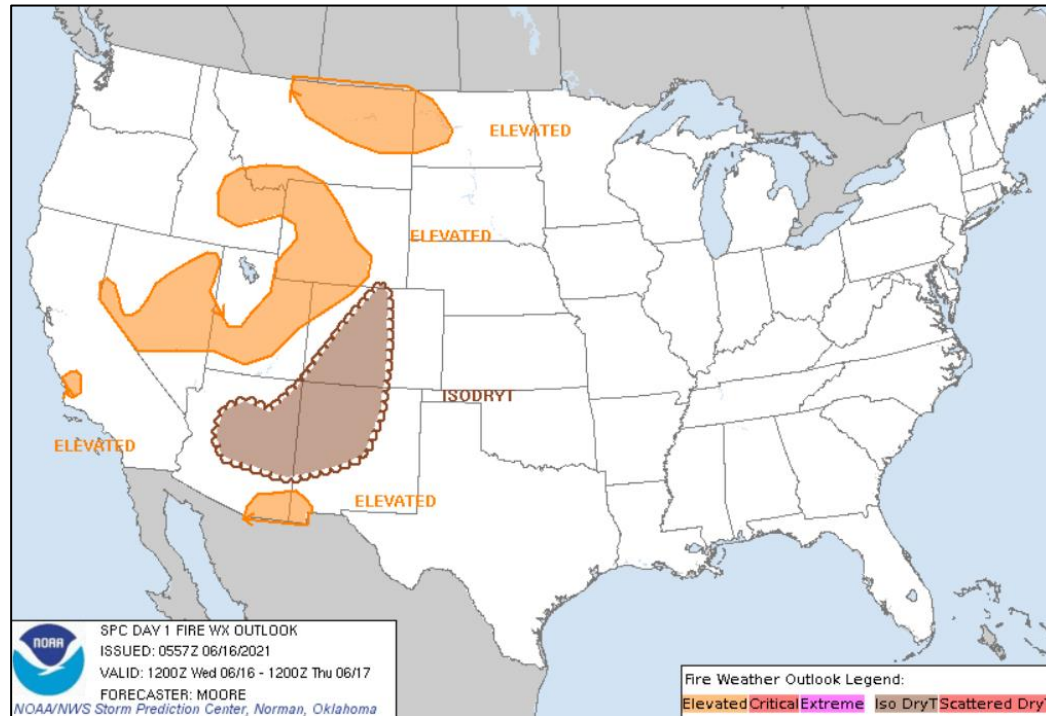
National Watch Center

National Weather Forecast

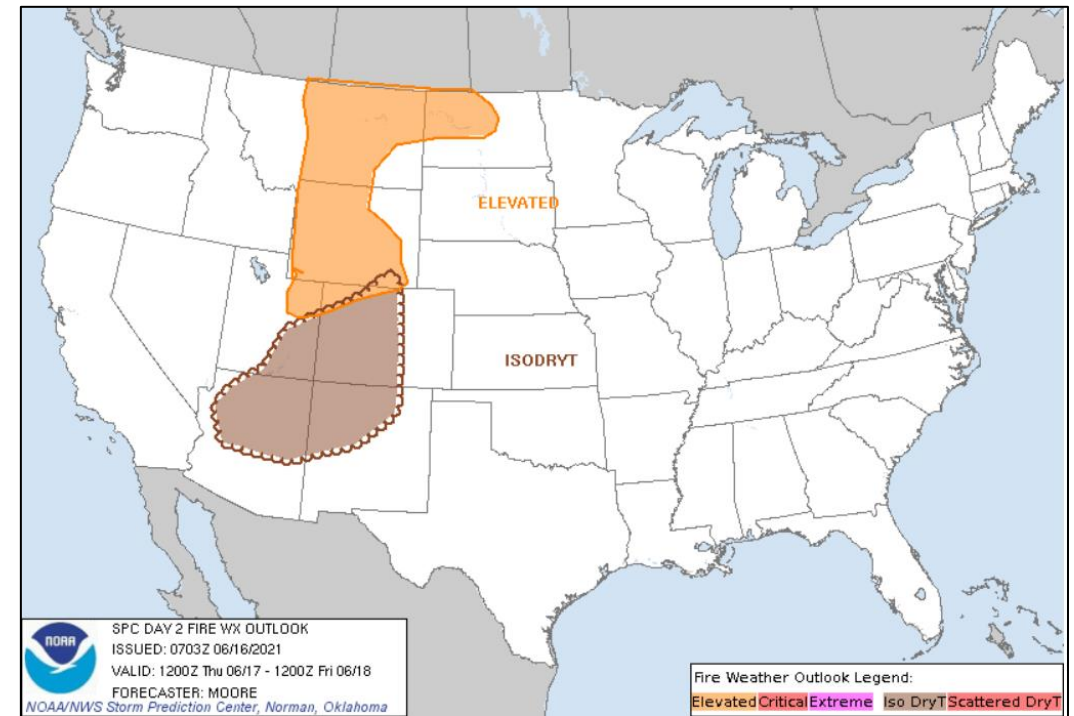


FEMA

Fire Weather Outlook



Today



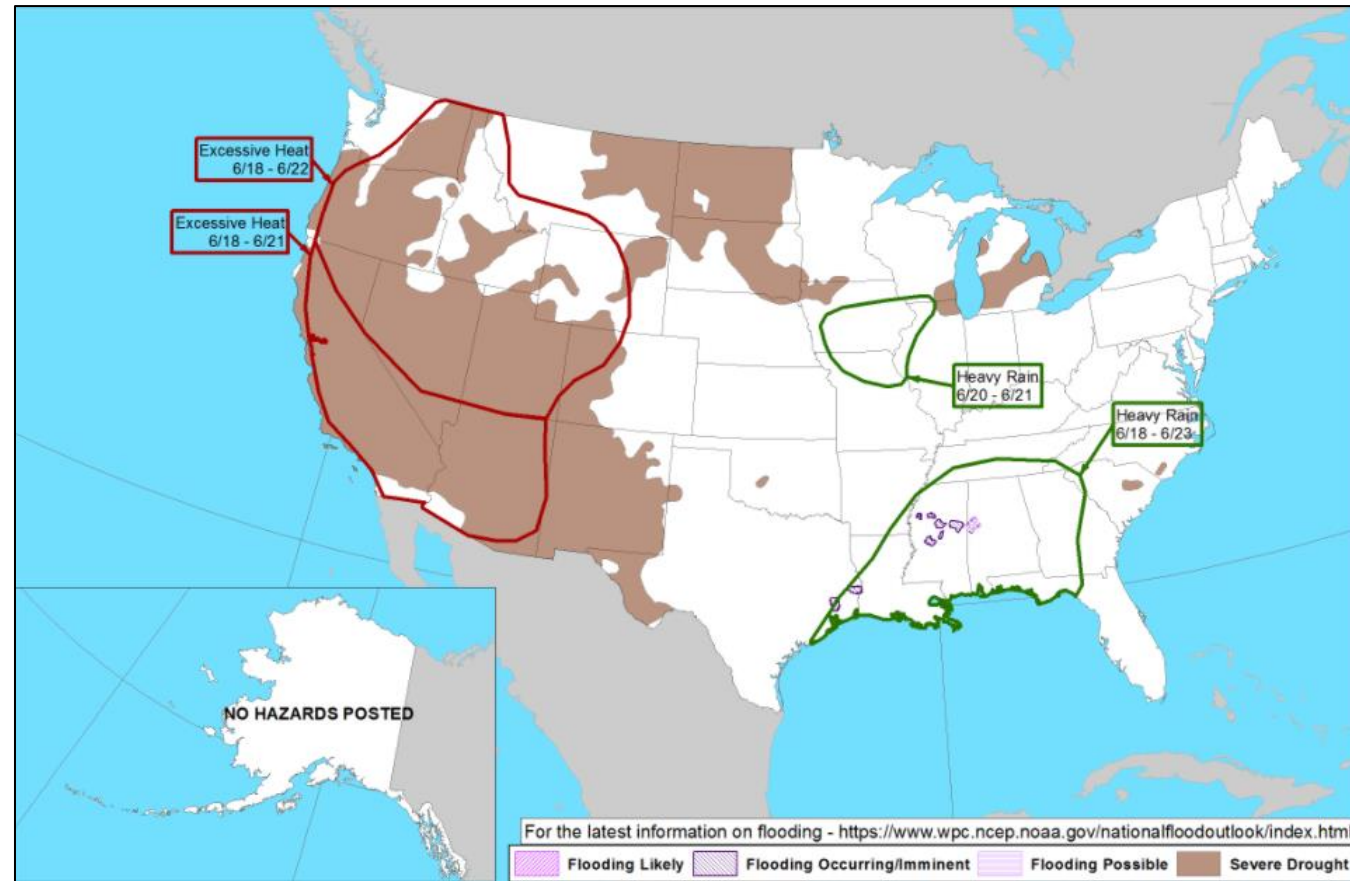
Tomorrow



FEMA

National Watch Center

Hazards Outlook – Jun 18-22



FEMA

Wildfire Summary

Fire Name (County, ST)	FMAG #	Acres Burned	Percent Contained	Evacuations	Structures (Homes / Other)			Fatalities / Injuries
					Threatened	Damaged	Destroyed	
Telegraph (Pinal & Gila, AZ)	5389-FM-AZ	139,615 (+34,860)	59% (-9)	M: 4,230	H: 3,500	H: 2	H: 6	0 / 12 (+2)
				V: 0	O: 0	O: 5	O: 9	
Pack Creek (San Juan, UT)	5391-FM-UT	8,453 (+210)	26% (+10)	M: 232	H: 35	H: 5	H: 4	0 / 0
				V: 0	O: 36	O: 0	O: 6	

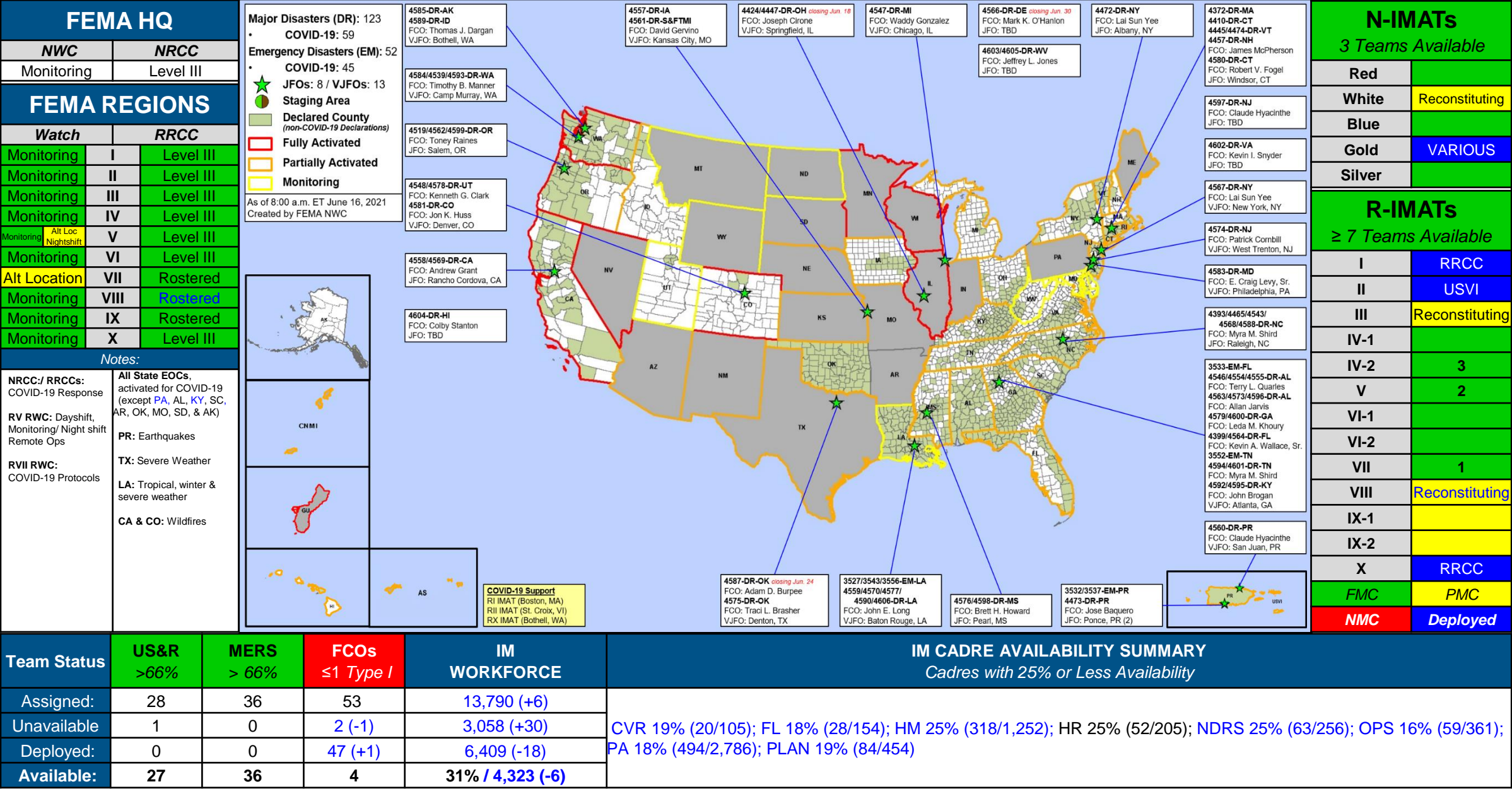
(Evacuations: M = Mandatory / V = Voluntary; Structures: H = Homes and Mixed Commercial/Residential / O = Non-residential Commercial/Other Minor Structures)



FEMA

National Watch Center

FEMA Common Operating Picture





FEMA

Helping people before, during, and after disasters.



Scan to subscribe to this briefing.