

FEMA National Watch Center

Daily Operations Briefing

Friday, May 7, 2021

8:30 a.m. ET



FEMA

National Current Ops / Monitoring

New Significant Incidents / Ongoing Ops:

- COVID-19

Hazard Monitoring:

- Rain and Thunderstorms – Great Basin & Plains to the Mid-Atlantic
- Rain and Mixed Precipitation – Pacific Northwest & Great Lakes
- M4.7 EQ – Tahoe National Forest, CA – No requests for FEMA assistance

Disaster Declaration Activity:

- None

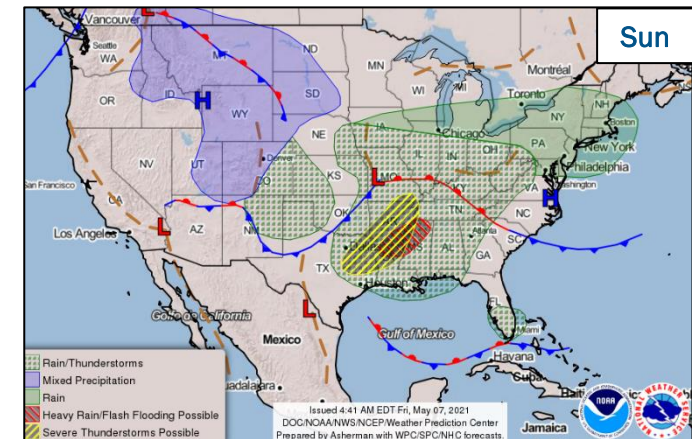
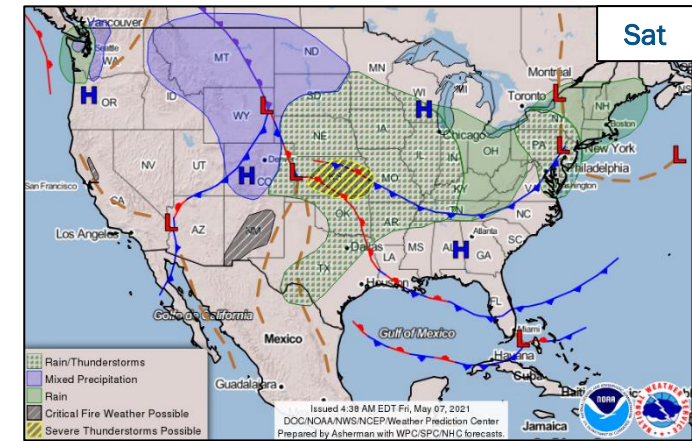
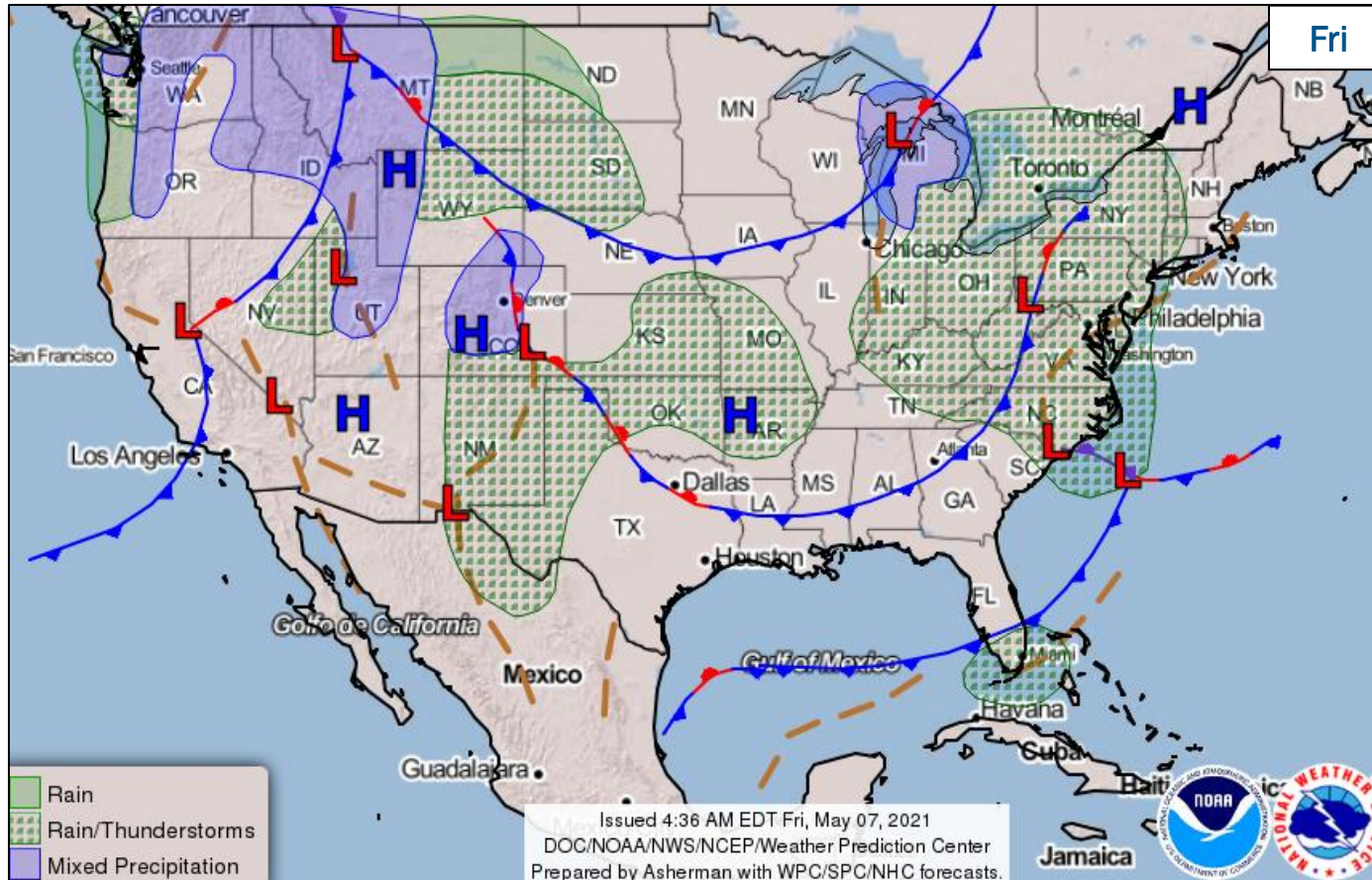
Event Monitoring:

- None



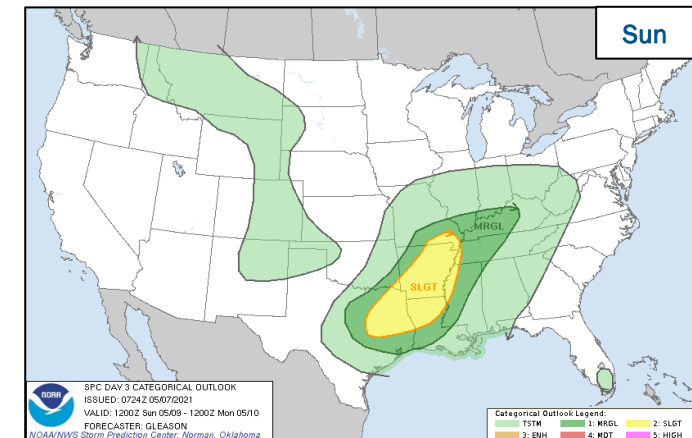
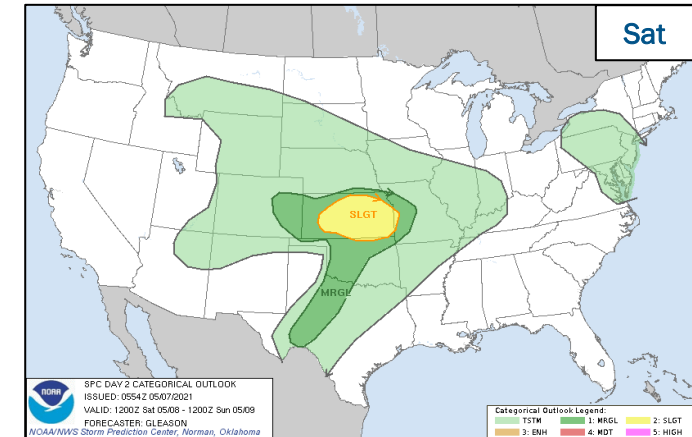
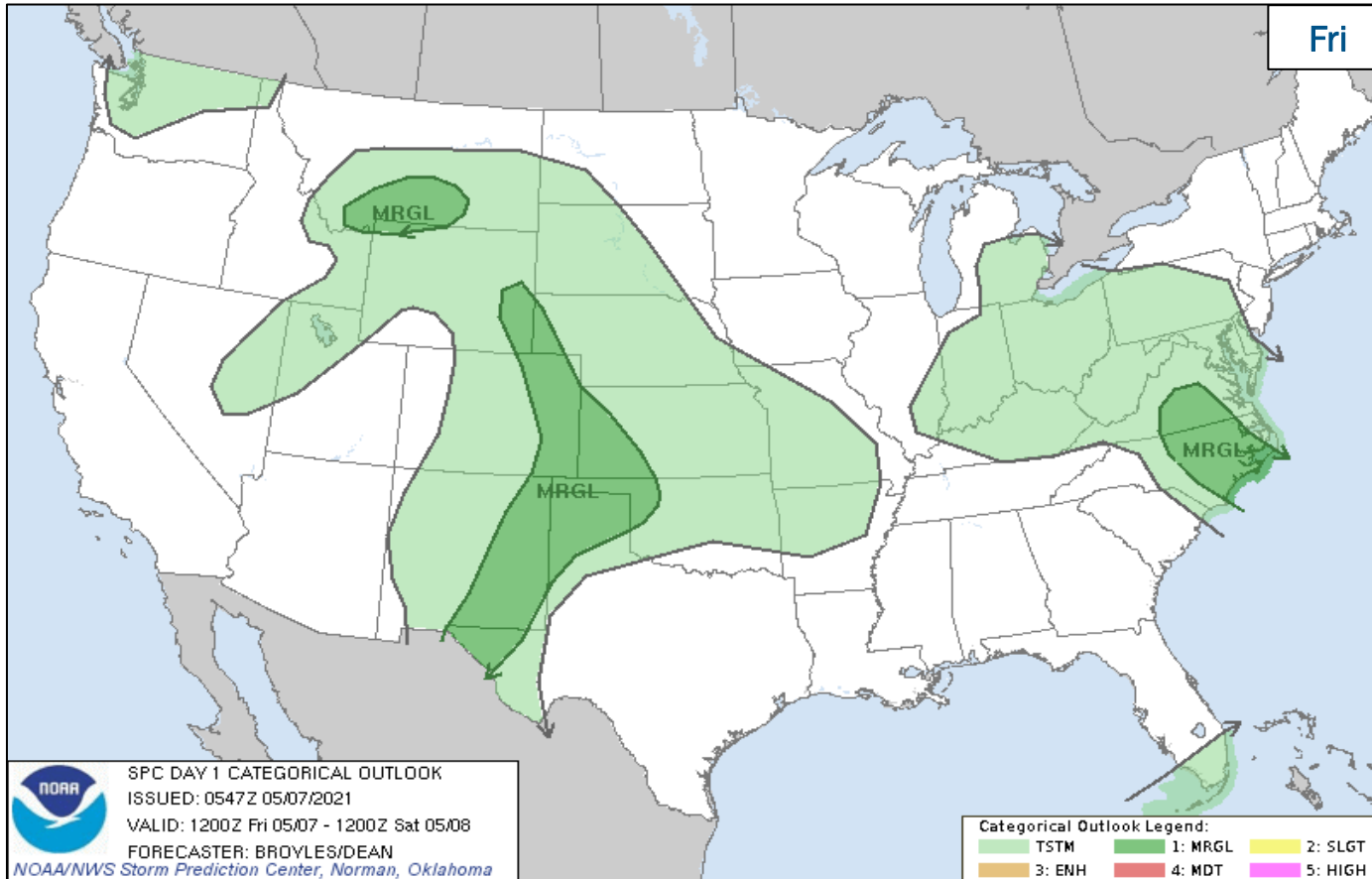
FEMA

National Weather Forecast



FEMA

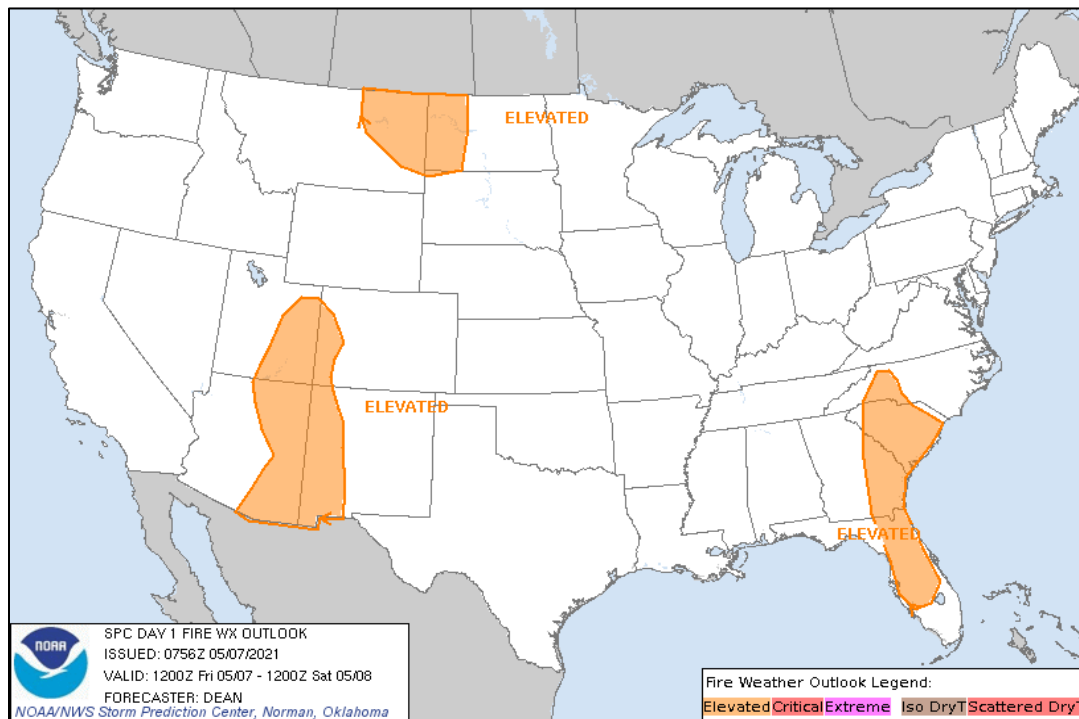
Severe Weather Outlook



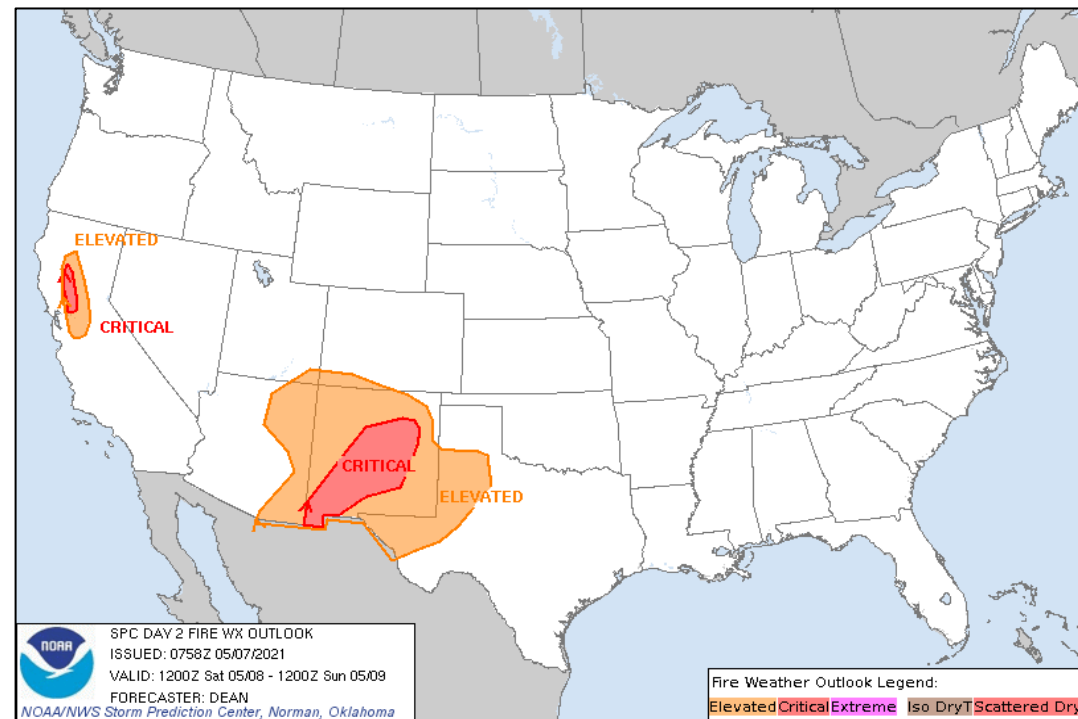
FEMA

National Watch Center

Fire Weather Outlook



Today



Tomorrow





FEMA

National Watch Center

Space Weather Outlook

	Space Weather Activity	Geomagnetic Storms	Solar Radiation	Radio Blackouts
Past 24 Hours	None	None	None	None
Next 24 Hours	None	None	None	None

For further information on NOAA Space Weather Scales refer to: <http://www.swpc.noaa.gov/noaa-scales-explanation>
 For further information on Sunspot Activity refer to: <https://www.swpc.noaa.gov/phenomena/sunspotssolar-cycle>



FEMA

Joint Preliminary Damage Assessments

Region	State / Location	Event	IA	Number of Counties		Start - End
			PA	Requested	Complete	
III	VA	Severe Winter Storms Feb 8-20	IA	0	0	N/A
			PA	41	40	3/22 - TBD
VI	AR	Severe Winter Weather Feb 10	IA	0	0	N/A
			PA	17	8	2/10 - TBD
VIII	WY	Winter Storm Mar 13 & 15	IA	0	0	N/A
			PA	8	8 (+8)	4/15 - 5/5



FEMA

Declaration Requests in Process – 5

State / Tribe / Territory – Incident Description	Type	IA	PA	HM	Requested
WV – Severe Winter Storm	DR		X	X	4/12
VA – Severe Ice Storm	DR		X	X	4/15
HI – Severe Storms, Flooding, Landslides, and Mudslides	DR		X	X	4/19
TN – Severe Storms, Tornadoes, Straight-line Winds, and Flooding	DR	X	X	X	4/30
WV – Severe Storms and Flooding	DR	X	X	X	4/30



FEMA

FEMA Common Operating Picture

FEMA HQ		NWC		NRCC	
Monitoring		Level I		Level I	
FEMA REGIONS					
Watch		RRCC			
Monitoring	I	Level II			
Monitoring	II	Level III			
Monitoring	III	Level I			
Monitoring	IV	Level III			
Monitoring	V	Level III			
Monitoring	VI	Level III			
Alt Location	VII	Rostered			
Monitoring	VIII	Level III			
Monitoring	IX	Rostered			
Monitoring	X	Level III			
Notes:					
NRCC:/ RRCCs: COVID-19 Response		All State EOCs, activated for COVID-19 (except SD)			
RV RWC: Dayshift, Monitoring/ Night shift Remote Ops		PR: Earthquakes			
RVII RWC: COVID Protocols		TX: Winter Weather			
		LA: TC Laura/Delta/Zeta, winter & severe weather			
		CA: Wildfires			
		HI: Flooding			
		AK: Winter Storms			
Team Status	US&R	MERS	FCOs	IM WORKFORCE	IM CADRE AVAILABILITY SUMMARY
Assigned:	>66%	> 66%	≤1 Type I	13,703 (-2)	Cadres with 25% or Less Availability CVR 4% (4/93); DFTO 21% (26/121); DI 5% (3/63); EA 19% (87/456); EHP 19% (137/715); FL 14% (21/153); FM 25% (56/228); HM 22% (277/1,240); HR 18% (37/205); LOG 24% (343/1,411); NDRS 20% (50/255); OPS 10% (37/359); PA15% (409/2,781); PLAN 11% (50/455); SAF 16% (10/63); SEC 18% (23/125)
Unavailable:				2,790 (+13)	
Deployed:				7,537 (-36)	
Available:				25% / 3,376 (+21)	

Major Disasters (DR): 119
 • COVID-19: 59

Emergency Disasters (EM): 54
 • COVID-19: 44

★ JFOs: 8 / VJFOs: 14

● Staging Area

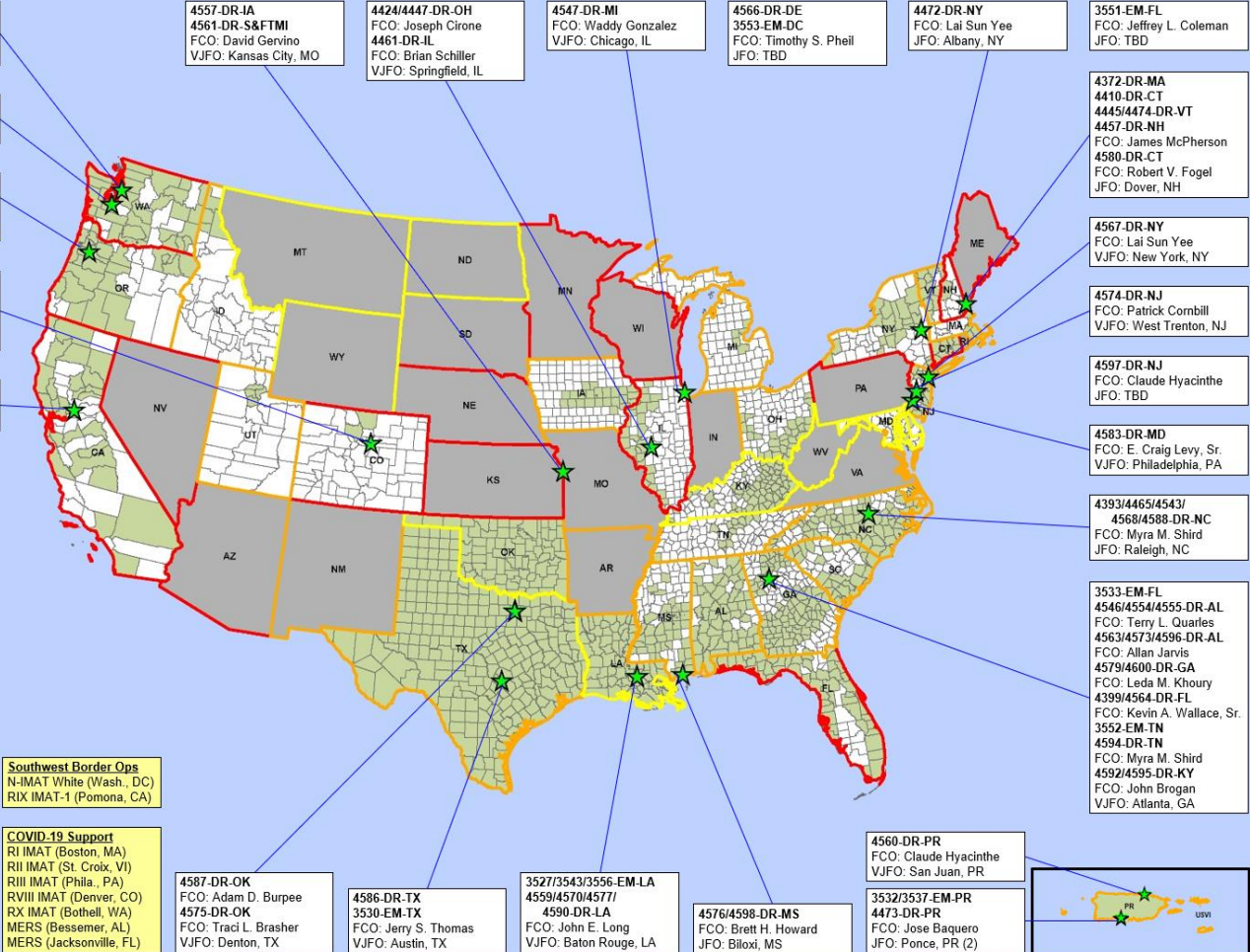
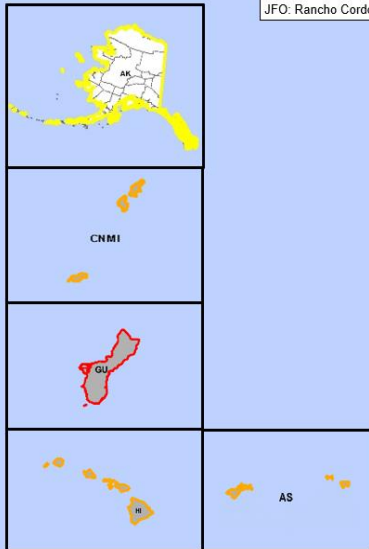
■ Declared County (non-COVID-19 Declarations)

□ Fully Activated

□ Partially Activated

□ Monitoring

As of 8:00 a.m. ET May 7, 2021
 Created by FEMA NWC



N-IMATs	
3 Teams Available	
Red	
White	NCR
Blue	
Gold	VARIOUS
Silver	
R-IMATs	
4-6 Teams Available	
I	RRCC
II	USVI
III	RRCC
IV-1	
IV-2	
V	
VI-1	
VI-2	Reconstituting
VII	1
VIII	CO
IX-1	CA
IX-2	
X	RRCC
FMC	PMC
NMC	Deployed



FEMA

Helping people before, during, and after disasters.

[Click here to subscribe to this briefing.](#)