



FEMA

National Situation Report

As of 3:00 a.m. ET, Thursday, February 18, 2021

This report is published twice daily, 3:00 a.m. and 5:00 p.m. ET

Common Operating Picture

FEMA HQ <table border="1"> <tr> <td>NWC</td> <td>NRCC</td> </tr> <tr> <td>Monitoring</td> <td>Level I</td> </tr> </table>		NWC	NRCC	Monitoring	Level I	FEMA REGIONS <table border="1"> <tr> <td>WATCH</td> <td>RRCC</td> </tr> <tr> <td>Monitoring</td> <td>I Level II</td> </tr> <tr> <td>Monitoring</td> <td>II Level III</td> </tr> <tr> <td>Alt. Location</td> <td>III Level I</td> </tr> <tr> <td>Monitoring</td> <td>IV Rostered</td> </tr> <tr> <td>Monitoring Alt. Location</td> <td>V Level III</td> </tr> <tr> <td>Monitoring</td> <td>VI Level III</td> </tr> <tr> <td>Alt. Location</td> <td>VII Rostered</td> </tr> <tr> <td>Monitoring</td> <td>VIII Level III</td> </tr> <tr> <td>Monitoring</td> <td>IX Rostered</td> </tr> <tr> <td>Monitoring</td> <td>X Level III</td> </tr> </table>		WATCH	RRCC	Monitoring	I Level II	Monitoring	II Level III	Alt. Location	III Level I	Monitoring	IV Rostered	Monitoring Alt. Location	V Level III	Monitoring	VI Level III	Alt. Location	VII Rostered	Monitoring	VIII Level III	Monitoring	IX Rostered	Monitoring	X Level III	N-IMATs 2-4 Teams Available <table border="1"> <tr> <td>Red</td> <td></td> </tr> <tr> <td>White</td> <td>NCR</td> </tr> <tr> <td>Blue</td> <td>NY</td> </tr> <tr> <td>Gold</td> <td></td> </tr> </table>		Red		White	NCR	Blue	NY	Gold					
NWC	NRCC																																										
Monitoring	Level I																																										
WATCH	RRCC																																										
Monitoring	I Level II																																										
Monitoring	II Level III																																										
Alt. Location	III Level I																																										
Monitoring	IV Rostered																																										
Monitoring Alt. Location	V Level III																																										
Monitoring	VI Level III																																										
Alt. Location	VII Rostered																																										
Monitoring	VIII Level III																																										
Monitoring	IX Rostered																																										
Monitoring	X Level III																																										
Red																																											
White	NCR																																										
Blue	NY																																										
Gold																																											
Notes: NRCC / RRCCs: COVID -19 Response RVII RWC: COVID-19 Protocols RV RWC: Day shift, Monitoring/ night shift Remote Ops RIII RWC: Due to Weather until 02/19 at 06:00 a.m.		Major Disasters (DR): 115 COVID-19: 58 Emergency Disasters (EM): 56 COVID-19: 43 JFOs: 9 / VJFOs: 11 Staging Area Declared County (non-COVID-19 Declarations) Fully Activated Partially Activated Monitoring As of 3:00 a.m. ET February 18, 2021 Created by FEMA NWC																																									
		R-IMATs 4-6 Teams Available <table border="1"> <tr> <td>I</td> <td></td> </tr> <tr> <td>II</td> <td>USVI</td> </tr> <tr> <td>III</td> <td>RRCC</td> </tr> <tr> <td>IV-1</td> <td></td> </tr> <tr> <td>IV-2</td> <td>3</td> </tr> <tr> <td>V</td> <td>RRCC</td> </tr> <tr> <td>VI-1</td> <td>NM/OK</td> </tr> <tr> <td>VI-2</td> <td>TX</td> </tr> <tr> <td>VII</td> <td>1</td> </tr> <tr> <td>VIII</td> <td>2</td> </tr> <tr> <td>IX-1</td> <td></td> </tr> <tr> <td>IX-2</td> <td>CA</td> </tr> <tr> <td>X</td> <td>RRCC</td> </tr> </table>		I		II	USVI	III	RRCC	IV-1		IV-2	3	V	RRCC	VI-1	NM/OK	VI-2	TX	VII	1	VIII	2	IX-1		IX-2	CA	X	RRCC														
I																																											
II	USVI																																										
III	RRCC																																										
IV-1																																											
IV-2	3																																										
V	RRCC																																										
VI-1	NM/OK																																										
VI-2	TX																																										
VII	1																																										
VIII	2																																										
IX-1																																											
IX-2	CA																																										
X	RRCC																																										
<table border="1"> <tr> <td>Team:</td> <td>US&R</td> <td>MERS</td> <td>FCOs</td> <td>IM Workforce</td> <td>Incident Management Cadre Availability Summary</td> </tr> <tr> <td><i>Status</i></td> <td>>66%</td> <td>>66%</td> <td>≤1 Type I</td> <td></td> <td><i>Cadres with 25% or Less Availability</i></td> </tr> <tr> <td>Assigned:</td> <td>28</td> <td>36</td> <td>52</td> <td>13,872 (+5)</td> <td>CVR 18% (16/87); EA 23% (106/459); EHP 17% (120/682);</td> </tr> <tr> <td>Unavailable:</td> <td>1</td> <td>0</td> <td>0</td> <td>2,845 (+16)</td> <td>FL 16% (26/165); HM 17% (213/1,250); LOG 23% (327/1,410);</td> </tr> <tr> <td>Deployed:</td> <td>0</td> <td>0</td> <td>50 (-1)</td> <td>7,103 (+37)</td> <td>NDRS 19% (52/262); OPS 10% (35/341); PA 19% (560/2,986);</td> </tr> <tr> <td>Available:</td> <td>27</td> <td>36</td> <td>2 (+1)</td> <td>28% / 3,924 (-48)</td> <td>PLAN 16% (74/458); SAF 10% (6/62); SEC 20% (23/118)</td> </tr> </table>		Team:	US&R	MERS	FCOs	IM Workforce	Incident Management Cadre Availability Summary	<i>Status</i>	>66%	>66%	≤1 Type I		<i>Cadres with 25% or Less Availability</i>	Assigned:	28	36	52	13,872 (+5)	CVR 18% (16/87); EA 23% (106/459); EHP 17% (120/682);	Unavailable:	1	0	0	2,845 (+16)	FL 16% (26/165); HM 17% (213/1,250); LOG 23% (327/1,410);	Deployed:	0	0	50 (-1)	7,103 (+37)	NDRS 19% (52/262); OPS 10% (35/341); PA 19% (560/2,986);	Available:	27	36	2 (+1)	28% / 3,924 (-48)	PLAN 16% (74/458); SAF 10% (6/62); SEC 20% (23/118)	<table border="1"> <tr> <td>FMC</td> <td>PMC</td> </tr> <tr> <td>NMC</td> <td>Deployed</td> </tr> </table>		FMC	PMC	NMC	Deployed
Team:	US&R	MERS	FCOs	IM Workforce	Incident Management Cadre Availability Summary																																						
<i>Status</i>	>66%	>66%	≤1 Type I		<i>Cadres with 25% or Less Availability</i>																																						
Assigned:	28	36	52	13,872 (+5)	CVR 18% (16/87); EA 23% (106/459); EHP 17% (120/682);																																						
Unavailable:	1	0	0	2,845 (+16)	FL 16% (26/165); HM 17% (213/1,250); LOG 23% (327/1,410);																																						
Deployed:	0	0	50 (-1)	7,103 (+37)	NDRS 19% (52/262); OPS 10% (35/341); PA 19% (560/2,986);																																						
Available:	27	36	2 (+1)	28% / 3,924 (-48)	PLAN 16% (74/458); SAF 10% (6/62); SEC 20% (23/118)																																						
FMC	PMC																																										
NMC	Deployed																																										

National Current Operations and Monitoring

Winter Weather – PNW & Southern Plains to Northeast

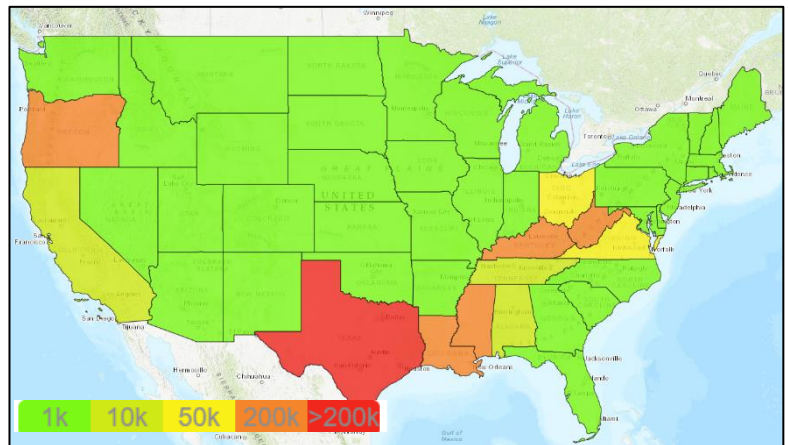
Situation: The major winter storm that impacted the Southern Plains and Lower Mississippi Valley has moved into the Mid-Atlantic and will move into the Northeast with significant ice, sleet, and heavy snow

Northwest – Major Winter Storm**Lifeline Impacts:****Energy:**

- OR: 119k (-34k) (7% of customers) without power (Eagle-I, as of Feb 18, 12:45 a.m. ET)

Southern Plains to Northeast– Major Winter Storm**Lifeline Impacts:****Safety and Security:**

- Region III:
 - DC: Federal offices will be closed Feb 18 (OPM, 9:00 p.m. ET, Feb 17)
- Region IV:
 - AL: 23 schools in 13 counties were closed, delayed, or operating virtually on Feb 17 (Region IV Update 10:13 p.m. ET, Feb 17)
 - MS: 12 schools and districts closed Feb 17; 14 schools and districts will have distance learning Feb 18-19 (Region IV Update 10:13 p.m. ET, Feb 17)
- Region V:
 - IL: many schools closed or using remote learning through Feb 17 (Region V SpotRep 2:41 a.m. ET, Feb 17)

**Food, Water, and Shelter:**

- Region IV:
 - Shelters:
 - AL: 5 (-1) open with 150 occupants; 8 warming centers open in 8 counties (Region IV update, 10:13 p.m. ET, Feb 17)
 - KY: 6 open with 25 occupants; 1 on standby; state using NG to support citizen transport to warming stations (Region IV update 7:50 a.m. ET, Feb 17)
 - MS: 5 open with unknown number of occupants; 6 on standby; warming/safe rooms open statewide for those without prolonged power
 - TN: 11 open with 230 occupants
- Region V:
 - OH: primary water supply provider without primary or secondary power in Lawrence County, affecting 40k customers (Region V RWC, 2:57 p.m. ET, Feb 17)
 - OH: 2 warming centers open (Region V RWC, 2:57 p.m. ET, Feb 17)
 - OH: 3,200 residents in Lawrence County remain without water (Region V SpotRep Update #1, 7:24 p.m. ET, Feb 17)
- Region VI; TX:
 - 15 non-American Red Cross shelters open with 1,068 occupants (Region VI Awareness Report, 6:06 a.m. ET, Feb 17)
 - 34 congregate shelters open with 1,140 occupants; 10 non-congregate; 134 warming shelters open (Region VI Awareness Report, 6:06 a.m. ET, Feb 17)
 - Boil Water Notices in effect for 40 counties; boil water notices are not for the entire county, only certain public water systems within these counties (Region VI Awareness Report, 6:06 a.m. ET, Feb 17)
 - 729k liters of water, 10.9k wool blankets, 50k cotton blankets, 225k meals staged at DC Fort Worth (TX Consolidated Staging Area) (Region VI update, 10:08 p.m. ET, Feb 17)

Health and Medical:

- Region IV:
 - Tornado (Feb 15) 11 confirmed fatalities: KY (3), NC (3), TN (3); unconfirmed fatalities: KY (1), MS (1) (Region IV Update 10:04 p.m. ET, Feb 16)
- Region V:
 - OH: Power was restored to 2 long-term care facilities previously operating on back-up power generators; reports of isolated medically at-risk populations, shortages of oxygen and other short-term supplies (Region V SpotRep Update #1, 7:24 p.m. ET, Feb 17)

Energy:

- Natural Gas: as of Feb 17, gas production in the U.S. South Central Region was down approximately 10 billion cubic feet per day (Bcf/d), or 45% from the previous week, due to well head freeze-offs and natural gas processing plant outages caused by extreme cold. Production losses due to freeze-offs are temporary but it will take time for output to return to normal levels and the cumulative reduction over several days could be substantial *(ESF #12 Situation Report, 4:36 p.m. ET, Feb 17)*
- Gas suppliers are responding to high demands and high prices by withdrawing gas from storages. As of Feb 17, gas storage draws in the U.S. South Central region are up 10 Bcf/d (100%) compared to pre-event withdrawals. *(ESF #12 Situation Report, 12:15 p.m. ET, Feb 17)*
- Petroleum: as of Feb 17, full or near-full refinery shutdowns reported at 9 refineries, accounting for 3.3 million barrels per day (b/d) of capacity, equal to about 18% of total U.S. refinery capacity; impacts are primarily concentrated in the Texas Gulf Coast region. *(ESF #12 Situation Report, 12:15 p.m. ET, Feb 17)*
- Petroleum: approximately 4 million b/c of U.S. oil production has been shut-in due to freeze-ups, icy roads, and power losses. This is equal to 35% of total U.S. crude oil production; most of the affected production is in the Permian Basin in TX and OK *(ESF #12 Situation Report, 4:36 p.m. ET, Feb 17)*
- Region III:
 - WV: 59k (-14k) customers (6%) without power *(DOE Eagle-I as of 12:45 a.m. ET, Feb 18)*
- Region IV:
 - KY: 67k (-32k) customers (5%) without power *(DOE Eagle-I as of 12:45 a.m. ET, Feb 18)*
 - MS: 186k customers (16%) without power *(DOE Eagle-I as of 12:45 a.m. ET, Feb 18)*
- Region VI:
 - TX: 1.1 million (-2 million) customers (9%) without power *(DOE Eagle-I as of 12:45 a.m. ET, Feb 18)*
 - TX: two 30-pack generators and 10k gallons diesel fuel staged at DC Fort Worth (TX Consolidated Staging Area) (Region VI update, 10:08 p.m.ET, Feb 17)
 - TX: Electric Reliability Council of Texas (ERCOT) energy conservation plan continues with rotating outages due to high demand exceeding available generation capacity generation resources are strained due to cold weather tripping units, natural gas supply curtailments, and wind power generation outages *(DOE update, 12:15 p.m. ET, Feb 17)*
 - LA: 114k (+67k) customers (5%) without power *(DOE Eagle-I as of 12:45 a.m. ET, Feb 18)*
 - AR: rolling outages affecting parts of Little Rock, Maumelle and Lonoke *(Region VI Watch Awareness Report Update 6:06 a.m. ET Feb 17)*

Transportation:

- Region IV:
 - AL: 18 counties with state/county routes impacted with various degrees of hazardous road conditions; 28 state routes, 3 interstates, and 7 U.S. highways impacted *(Region IV update 10:13 p.m. ET, Feb 17)*
- Region V:
 - OH: significant impacts to roadways in Lawrence County; multiple primary, secondary and private roadways inaccessible due to debris, snow, and ice; aerial mission planned to assess blockages *(Region V RWC, 2:57 p.m. ET, Feb 17)*
- Region VI:
 - TX: I-35W in Fort Worth remains closed causing detours and traffic delays *(Region VI Awareness Report, 6:06 a.m. ET, Feb 17)*
 - LA: I-10 remains closed in both directions from I-49 (Lafayette) to LA 415 (Lobdell) until further notice; detours are in effect *(Region VI Awareness Report, 6:06 a.m. ET, Feb 17)*

State / Local Response:

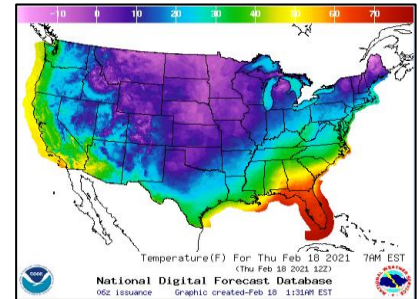
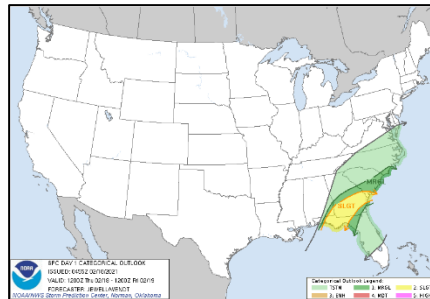
- Region III:
 - VA EOC at Partial Activation (COVID); Governor declared a state of emergency
 - DC EOC at Partial Activation (COVID)
 - MD EOC at Monitoring (COVID)
 - PA EOC at Full Activation (COVID and winter weather)
 - WV EOC at Full Activation (COVID & winter weather); Governor declared a state of emergency
- Region IV:
 - AL EOC at Partial Activation (COVID & winter weather): Governor declared a state of emergency
 - KY EOC at Partial Activation (COVID & winter weather); Governor declared a state of emergency
 - MS EOC at Partial Activation (COVID & winter weather); Governor declared a state of emergency
 - NC EOC at Partial Activation (COVID & winter weather)
 - TN EOC at Partial Activation (COVID & winter weather); Governor declared a state of emergency
- Region V:

- IL EOC at Full Activation (COVID); Governor declared a state of emergency on Feb 16 (*Region V SpotRep Update #1, 7:24 p.m. ET, Feb 17*)
- OH EOC at Partial Activation (COVID & winter weather)
- Region VI:
 - AR EOC at Partial Activation (COVID & winter weather)
 - LA EOC at Partial Activation (COVID, Tropical Cyclones Laura, Zeta, Delta)
 - OK EOC at Partial Activation (COVID & winter weather); Governor declared a state of emergency and requested an emergency declaration on Feb 17
 - TX EOC at Partial Activation (COVID), working 24/7 operations this week for winter weather; Governor declared a state of emergency and requested an Emergency Declaration; approved Feb 14
- Region X:
 - OR EOC at Full Activation (COVID); Governor declared a state of emergency
 - WA EOC at Full Activation COVID)

FEMA / Federal Response:

- Emergency Declaration FEMA-3554-EM-TX approved Feb 14
- Region II RWC is monitoring; RRCC at Level III (COVID); IMAT deployed to USVI (COVID); RRCC and Regional HQ offices will be closed Feb 18 with virtual/telework operations; RWC will open in the morning, then move to virtual operations
- Region III RWC is monitoring, will telework Feb 18; RRCC is at Level I (COVID); IMAT deployed to RRCC (COVID)
- Region IV RWC is monitoring; RRCC at Level III (COVID)
- Region V RWC is monitoring; Working from alternate location; RRCC at Level III (COVID); IMAT deployed to RRCC (COVID)
- Region VI RWC/Denton MOC are monitoring; RRCC at Level III (COVID); IMAT deployed to NM, OK and TX (COVID); Denton Regional Office closed Feb 17-18 (*Denton MOC ENS 9:10 p.m. ET Feb 17*)
- Region X/Bothell MOC are monitoring; RRCC at Level III (COVID); IMAT deployed to RRCC (COVID)
- FEMA Logistics
 - Logistics Staging Management Team (SMT) deployed to Personnel Mobilization Center (PMC) in Grapevine, TX to support staging commodity mission for Texas (*OPORD #02-2021, Feb 17*)
 - Water that was pre-positioned at DC Fort Worth has been issued to TX; 8 shuttle drivers and 7 trailers are standing by to move water and meals where needed (*Region VI update, 9:32 p.m. ET, Feb 17*)
 - Alert notice issued to DLA for 10k gallons of diesel fuel; standing by for a direct shipment to a location where fuel is needed; waiting for State to specify location (*Region VI update, 9:32 p.m. ET, Feb 17*)

Weather Threats



- The major winter storm that impacted the Southern Plains and Lower Mississippi Valley has moved into the Mid-Atlantic and will move into the Northeast with significant ice, sleet, and heavy snow
 - There is increasing potential for 0.25 inches to 0.5 inches (locally higher) ice accumulations across south-central Virginia, which is still recovering from a major ice storm that occurred this past weekend
 - A swath of snow is forecast from parts of the Lower Mississippi and Tennessee Valleys into the Mid-Atlantic and Northeast, with the heaviest snow expected over the Mid-Atlantic and Central Appalachians
 - There will be significant travel disruptions in both the snow and ice areas with concern for further/extended power outages for areas already experiencing power outages from the storm

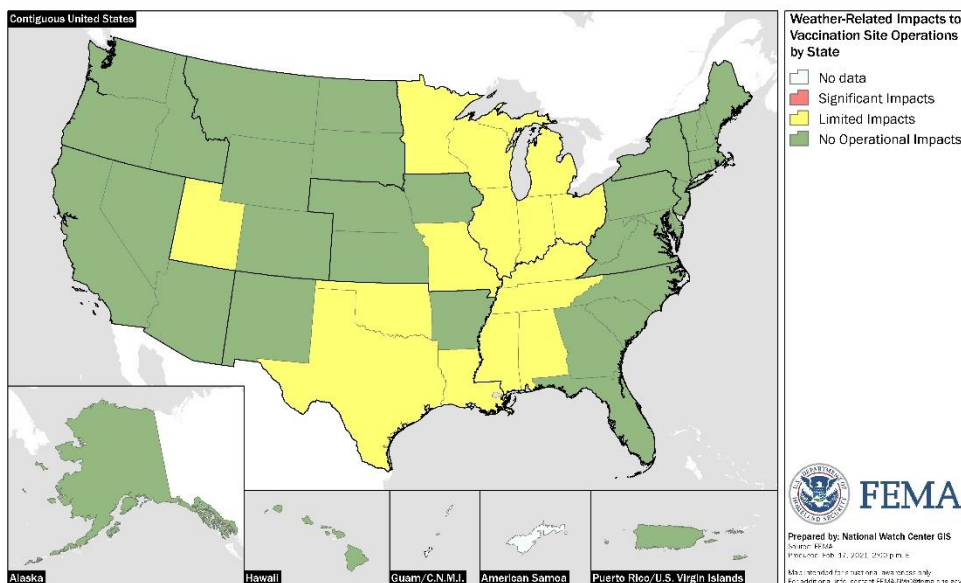
- There is a slight risk of severe thunderstorms over parts of the Central Gulf Coast through this morning and over the Southeast into Friday morning
 - The main hazards will be frequent lightning, damaging wind gusts, hail, and a few tornadoes
- Much below average temperatures (25 to 40 degrees below average) will continue over the Central and Southern Plains into the Middle and Lower Mississippi Valleys

(NOAA Forecasts: [NWS](#) / [WPC](#) / [SPC](#))

COVID-19

Situation: The National Watch Center, in coordination with all ten Regional Watches, is monitoring for potential weather impacts to COVID-19 vaccination sites. Winter weather could potentially affect 10,330 vaccination sites that contain 8.3 million doses; 2,275 vaccine sites are located within power outage areas (HHS SOC update 7:18 p.m. ET, Feb 17)

The Highlighted states have reported COVID-19 Vaccination Site closures due to the ongoing storms and will reschedule appointments once the storms have passed.



- Region I:
 - No reported disruptions
- Region II:
 - NY: Due to delayed vaccine shipments, Niagara Falls Memorial Medical Center cancelled its Feb 17 vaccination clinic and rescheduled appointments (HHS SOC update 7:18 p.m. ET, Feb 17)
 - NJ: Franklin Township CVC will be closed Feb 18 (Region II RRCC, 1:35 p.m. ET, Feb 17)
- Region III:
 - PA: Due to delayed vaccine shipments, the Geisinger Health System rescheduled appointments for Feb 7 to a later date (HHS SOC update 7:18 p.m. ET, Feb 17)
- Region IV:
 - AL: Vaccination and testing sites in 2 counties cancelled and rescheduled appointments (HHS SOC update 7:18 p.m. ET, Feb 17)
 - FL: A Publix vaccine scheduling event for Feb 17 cancelled due to shipment delays; but current appointments scheduled for Feb 17 & 18 will be unaffected; due to weather-related delays in vaccine shipments, Miami-Dade County does not have the supply to administer vaccine to 2,000 people scheduled to receive second dose (HHS SOC update 7:18 p.m. ET, Feb 17)
 - KY: vaccination clinics in 5 counties cancelled and rescheduled appointments (HHS SOC update 7:18 p.m. ET, Feb 17); Frankfort small vaccine site open Feb 17; Covington, Bowling Green and Lexington sites tentatively scheduled to open Feb 18 (Region IV update, 10:13 p.m. ET, Feb 17)
 - MS: All state drive-through vaccination sites remained closed Feb 17 except for Jones, Forrest, Harrison, and Jackson county sites (HHS SOC update 7:18 p.m. ET, Feb 17); all sites will remain closed Feb 18 with appointments rescheduled (Region IV update, 10:13 p.m. ET, Feb 17)
 - NC: vaccine appointments in 2 counties were cancelled and rescheduled for Feb 18 (HHS SOC update 7:18 p.m. ET, Feb 17)
 - TN: all sites in the west and middle regions closed Feb 17 (Region VI update 7:50 a.m. ET, Feb 17); Nashville's outdoor testing sites will be closed through the end of the week; vaccination sites in 3 counties were closed Feb 17 (HHS SOC update 7:18 p.m. ET, Feb 17)
- Region V:
 - IN: vaccination sites in 4 counties closed Feb 17 (HHS SOC update 7:18 p.m. ET, Feb 17)
- Region VI:
 - TX: 2 federally supported CVCs temporarily closed due to weather; expected to re-open Feb 19 (SLB Feb 16)
- Region VII:

- MO: Mass vaccination cancellations due to inclement weather; Boone County drive through testing closed Feb 16, shortened hours Feb 17-18; other testing sites in Boone County closed *(HHS SOC update 7:18 p.m. ET, Feb 17)*
- Region VIII:
 - CO: 133k vaccinations delayed due to winter weather affecting the distribution center in TN *(Region VIII DSAR, Feb 17)*
 - UT: Salt Lake City postponed vaccination appointments for Feb 17 and rescheduled *(Region VIII updated, 9:17 a.m. ET, Feb 17)*
- Region IX:
 - NV: Inclement weather expected to delay vaccine deliveries this week *(HHS SOC update 7:18 p.m. ET, Feb 17)*
- Region X:
 - No reported disruptions

Joint Preliminary Damage Assessments

Region	State	Event / Date	Type	Counties		Start – End Dates
				Requested	Completed	
X	WA	Severe Winter Storms December 28, 2020 to January 16, 2021	IA	0	0	N/A
			PA	16	0	2/11 – TBD

Declaration Activity

Declaration Requests in Process: 6 (NC, AL, VA (Appeal), & MD (Appeal), ID, OK)

(Declared Disasters: fema.gov)

Joint Field Office Status Updates

No change over the last operational period

(JFO listing available on [NWC SharePoint Site](#))

Regional Current Operations & Monitoring

<i>Region I</i>	<i>Region VI</i>
<p>RRCC: Level II (day shift – COVID-19) WATCH – Maynard MOC: Monitoring (24/7) <ul style="list-style-type: none"> • Winter Storm to impact the Region Through Friday (see above) IMAT: FMC / Available <ul style="list-style-type: none"> • LNOs: CT, MA, ME, NH, RI, VT, & 1 Tribe EOCs: <ul style="list-style-type: none"> • CT, ME, & NH: Full Activation (COVID-19) • MA, RI, & VT: Partial Activation (COVID-19) Regional Continuity Status: Not activated</p>	<p>RRCC: Level III (day shift – COVID-19) WATCH – Denton MOC: Monitoring (24/7) <ul style="list-style-type: none"> • Winter storms (see above) IMAT-1: Deployed / NM & OK (COVID-19 Vaccine Response) IMAT-2: Deployed / TX (COVID-19 Vaccine Response) LNOs: NM, TX, OK, AR, & LA EOCs: <ul style="list-style-type: none"> • LA: Partial Activation (TC Laura, Delta, Zeta, & COVID-19) • NM: Partial Activation (COVID-19) • AR, OK, & TX: Partial Activation (Winter weather & COVID-19) Regional Continuity Status: Partially Activated (Telework/COVID-19)</p>
<i>Region II</i>	<i>Region VII</i>
<p>RRCC: Level III (Winter Weather – COVID-19); working remotely Feb 18 WATCH: Monitoring (24/7) may move to virtual operations later today <ul style="list-style-type: none"> • Winter Storm Watch for NY & NJ through Friday; heavy snow 3-8 inches and ice accumulation of 0.1 to 0.25 inches possible IMAT: Deployed / USVI (COVID-19 Vaccine Response) EOCs: <ul style="list-style-type: none"> • PR: Partial Activation (Earthquake & COVID-19) • NY, NJ & USVI: Partial Activation (COVID-19) Regional Continuity Status: Partially Activated (Telework/COVID-19)</p>	<p>WATCH: Monitoring (24/7); Alt Location IMAT: FMC / Available LNOs: NE, KS, IA, & MO EOCs: <ul style="list-style-type: none"> • NE & KS: Full Activation (COVID-19) • IA: Partial Activation (Derecho & COVID-19) • MO: Partial Activation (COVID-19) Regional Continuity Status: Partially Activated (Telework/COVID-19)</p>
<i>Region III</i>	<i>Region VIII</i>
<p>RRCC: Level I (day shift only - COVID-19) WATCH: Alt. Location (24/7) <ul style="list-style-type: none"> • Winter Storm Warnings for DC, VA, WV & MD; total snow accumulation up to 10 inches, ice up to 0.4 inches possible IMAT: Deployed / RRCC (COVID-19) EOCs: <ul style="list-style-type: none"> • PA & WV: Full Activation (COVID-19 & winter weather) • DC & VA: Partial Activation (COVID-19) • DE, & MD: Monitoring (COVID-19) Regional Continuity Status: Not Activated</p>	<p>RRCC: Level III (day shift only – COVID-19) WATCH – Denver MOC: Monitoring (24/7) IMAT: FMC / Available EOCs: <ul style="list-style-type: none"> • CO: Full Activation (Wildfires & COVID-19) • UT: Full Activation (COVID-19) • MT & WY: Partial Activation (COVID-19) • ND: Monitoring (COVID-19) Regional Continuity Status: Not Activated</p>
<i>Region IV</i>	<i>Region IX</i>
<p>RRCC: Level III (COVID-19) WATCH: Monitoring (24/7) <ul style="list-style-type: none"> • Isolated severe possible in AL, GA, FL, NC & SC; isolated heavy rain and flash flooding possible in NC, SC, GA & FL IMAT-1: FMC / Available IMAT-2: FMC / Available EOCs: <ul style="list-style-type: none"> • FL: Full Activation (COVID-19) • AL, GA, MS, & SC: Partial Activation (COVID-19) • TN, NC, & KY: Partial Activation (COVID-19 & winter weather) Regional Continuity Status: Not Activated</p>	<p>WATCH: Monitoring (24/7) <ul style="list-style-type: none"> • Flood Food Watch for portions of HI IMAT-1: FMC IMAT-2: Deployed / CA (Wildfires) IMAT-A: AZ, CA, HI, NV, AS, CNMI, GU, & Navajo Nation EOCs: <ul style="list-style-type: none"> • CA: Full Activation (Wildfires & COVID-19) • AZ, NV, & GU: Full Activation (COVID-19) • HI, AS, & CNMI: Partial Activation (COVID-19) Regional Continuity Status: Partially Activated (Telework/COVID-19)</p>
<i>Region V</i>	<i>Region X</i>
<p>RRCC: Level III (day shift – COVID-19) WATCH: Monitoring (24/7); Alt Location <ul style="list-style-type: none"> • Winter Weather Advisories for OH; snow accumulations up to 6 inches possible IMAT: Deployed / RRCC (COVID-19 Vaccine Response) LNOs: IL, IN, MI, MN, OH, & WI EOCs: <ul style="list-style-type: none"> • IL, MN, & WI: Full Activation (COVID-19) • IN & MI: Partial Activation (COVID-19) • OH: Partial Activation (COVID-19 & winter weather) Regional Continuity Status: Not Activated</p>	<p>RRCC: Level III (day shift – COVID-19) WATCH – Bothell MOC: Monitoring (24/7) IMAT: Deployed / RRCC (COVID-19) EOCs: <ul style="list-style-type: none"> • OR & WA: Full Activation (COVID-19) • ID: Partial Activation (COVID-19) • AK: Monitoring (Flooding/Landslides & COVID-19) Regional Continuity Status: Partially Activated (Telework/COVID-19)</p>

FEMA National Situation Report Acronyms & Abbreviations**Front Page – Common Operating Picture**

NWC:	National Watch Center	ISB:	Incident Support Base	R-IMAT:	Regional Incident Management Assistance Team
NRCC:	National Response Coordination Center	MERS:	Mobile Emergency Response Support	RRCC:	Regional Response Coordination Center
EX (State):	Exercise (Location)	N-IMAT:	National Incident Management Assistance Team	RWC:	Regional Watch Center
FCO:	Federal Coordinating Officer	NMC:	Non-Mission Capable	US&R:	Urban Search & Rescue
FDRS:	Federal Disaster Recovery Coordinator	PMC:	Partially Mission Capable		
FMC:	Fully Mission Capable				
IM:	Incident Management				

Front Page – Force Laydown Map

CAD:	Caribbean Area Division	DR:	Major Disaster Declaration (Stafford Act)	IST:	Incident Support Team
CNMI:	Commonwealth of the Northern Marianas Islands	EM:	Emergency Declaration (Stafford Act)	JFO:	Joint Field Office
DC:	Distribution Center / District of Columbia	EOC:	Emergency Operations Center	LNO:	Liaison Officer
		FCO:	Federal Coordinating Officer	TF:	Task Force
				VJFO:	Virtual JFO

Front Page – Incident Management Cadres

ACQ:	Acquisitions	DSA:	Disaster Survivor Assistance	HR:	Human Resources
ADR:	Alternative Dispute Resolution	EHP:	Environmental Planning and Historic Preservation	IA:	Individual Assistance
DI:	Disability Integration	ER:	Equal Rights	IT:	Information Technology
DEC:	Disaster Emergency Communications	EA:	External Affairs	OCC:	Office of Chief Counsel
DFTO:	Disaster Field Training Ops	FL:	Field Leadership	LOG:	Logistics
		FM:	Financial Management	HM:	Hazard Mitigation

Other Acronyms & Abbreviations

ARC:	American Red Cross	IST:	Incident Support Team
CBRN:	Chemical, Biological, Radiological and Nuclear	JTWC:	Joint Typhoon Warning Center
CDC:	Centers for Disease Control and Prevention	MCOV:	Mobile Communications Operations Vehicle
CIKR:	Critical Infrastructure / Key Resources	MEOV:	Mobile Emergency Operation Vehicle (MERS)
DCO:	Defense Coordinating Officer	MCC:	Movement Coordination Center
DFA:	Direct Federal Assistance (Stafford Act program)	MMI:	Modified Mercalli Intensity (Earthquake scale)
DIRS:	Disaster Information Reporting System	MOC:	MERS Operations Center
DLA:	Defense Logistics Agency	NHC:	National Hurricane Center
DoD:	Department of Defense	NG:	National Guard
DOE:	Department of Energy	NOAA:	National Oceanic & Atmospheric Administration
DRC:	Disaster Recovery Center	NWS:	National Weather Service
EAGLE-I:	Environment for Analysis of Geo-Located Energy Information (DOE)	PA:	Public Assistance (Stafford Act program)
EF:	Enhanced Fujita (Tornado scale)	PAGER:	Prompt Assessment of Global Earthquakes for Response
EPA:	Environmental Protection Agency	PDA:	Preliminary Damage Assessment (Joint FEMA/State)
ESF:	Emergency Support Function	PSPS:	Public Safety Power Shutoff
FMAG:	Fire Management Assistance Grant	RATs:	Repeater and trailer
GIS:	Geospatial Information Systems	ROC:	Response Operations Cell (part of the NRCC)
GOATs:	Generator on a trailer	SEAR:	Special Event Assessment Rating
HHS:	Health & Human Services	SLTT:	State, Local, Tribal, and Territorial (<i>Governments</i>)
HM:	Hazard Mitigation (Stafford Act program)	SMT:	Staging Management Team
IA:	Individual Assistance (Stafford Act program)	USACE:	U.S. Army Corps of Engineers
IMAAC:	Interagency Modeling & Atmospheric Assessment Center	USAID:	U.S. Agency for International Development
IOF:	Initial Operating Facility	USCG:	U.S. Coast Guard
IPAWS:	Integrated Public Alert & Warning System	USGS:	U.S. Geological Survey

(More FEMA Acronyms: [FAAT Book](#))