



FEMA

Daily Operations Briefing

Saturday, May 23, 2020

8:30 a.m. ET

National Current Operations & Monitoring



FEMA

Significant Incidents or Threats:

- COVID-19
- Severe thunderstorms possible – Rockies, Upper/Middle Mississippi Valley, & Southern Plains
- Heavy rain/ flash flooding possible – Northern Plains & Upper Mississippi Valley
- Critical Fire Weather possible – Southern/Central Rockies

Declaration Activity:

- Approval: Major Disaster – Alabama

COVID-19 Update



Situation: FEMA and HHS continue leading the multiagency COVID-19 Response / Recovery efforts. **47,223 (-39)** FEMA, DoD, HHS, VA, and CDC personnel deployed / activated; **3,087 (-12)** FEMA employees deployed. Nationwide testing: **13,560,600 (+642,773)** cumulative as of **May 22**.

Operational Task Forces:

Community Based Testing Sites:

- **209,167 (+3,285)** samples collected at CBTS locations since Mar 20
- **317,424 (+7,435)** tests processed by Private-Partnership Testing Sites since Apr 5

Lifelines Impacts:

Health & Medical

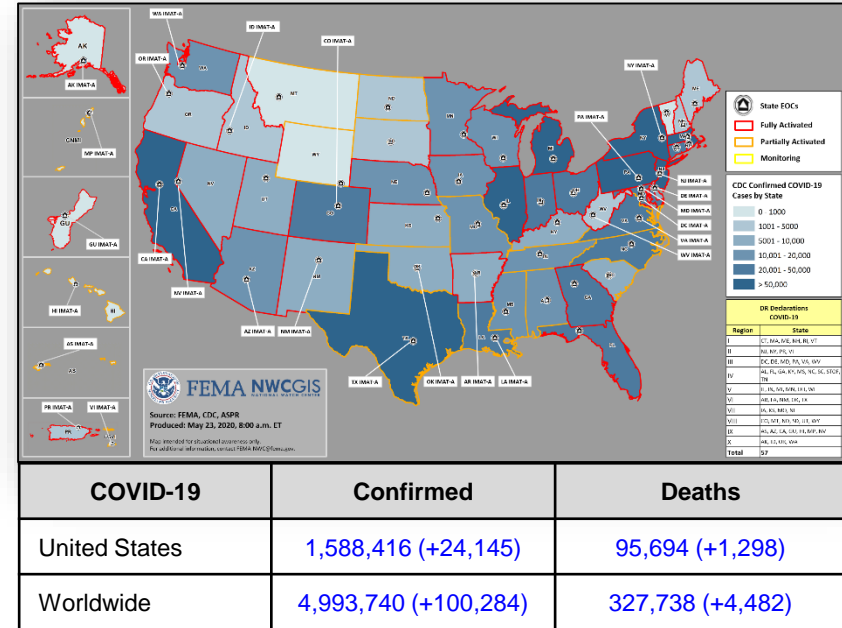
- In support of White House Task Force testing initiative, FEMA has delivered over **7.5 (+.4)** million swabs and over **4.1 (+.1)** million media to states, territories, and federal partners
- HHS Health Resources and Services Administration announced \$225 million in funding to support expanded COVID-19 testing at over 4,500 rural health clinics across the country

Food, Water & Shelter:

- MA: Salvation Army executed food box contract with MA Emergency Management for potential of up to \$11 million in food box purchases over the next three months

Energy:

- Refinery utilization increased 1.5% last week to 69.4%; utilization rates will need to increase to keep rising gas prices under control and to avoid price spikes

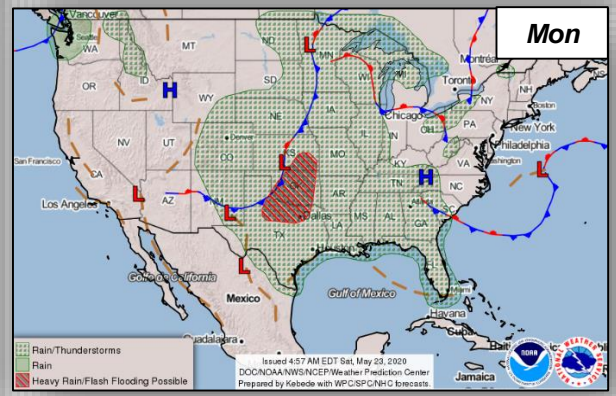
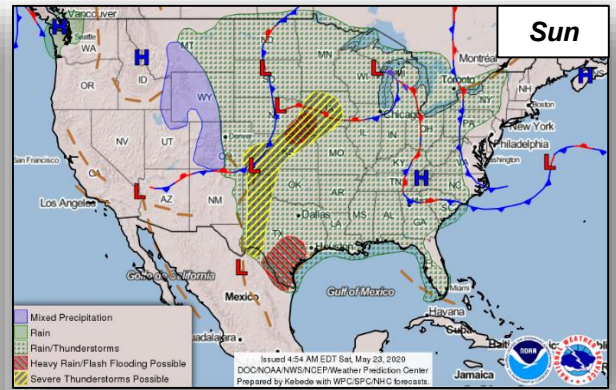
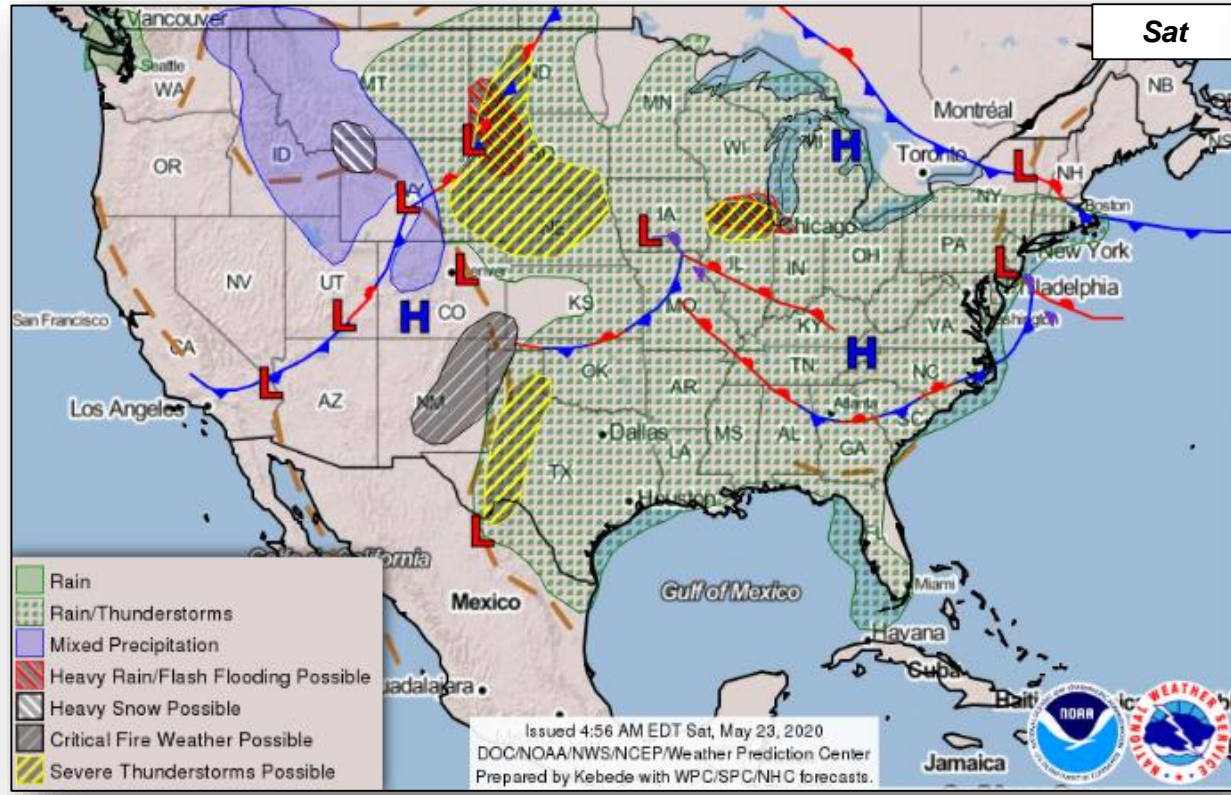


Response:

(FEMA SLB COVID-19, May 22)

- Region VII RRCC is rostered; the NRCC and all remaining RRCCs remain activated
- 28 FEMA IMAT-A teams deployed (24 actual/ 4 virtual) to states/territories/tribal nations; LNOs deployed to 37 states/territories/tribal nations
- 57 Major Disaster Declarations approved; All State / Territory EOCs activated

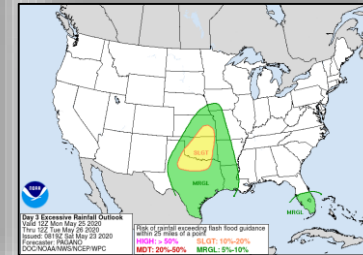
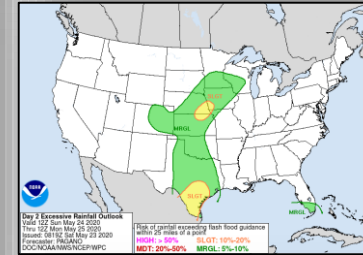
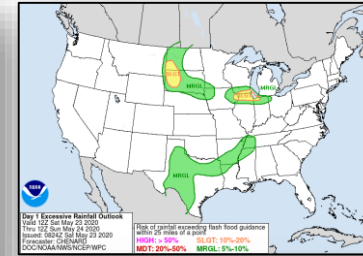
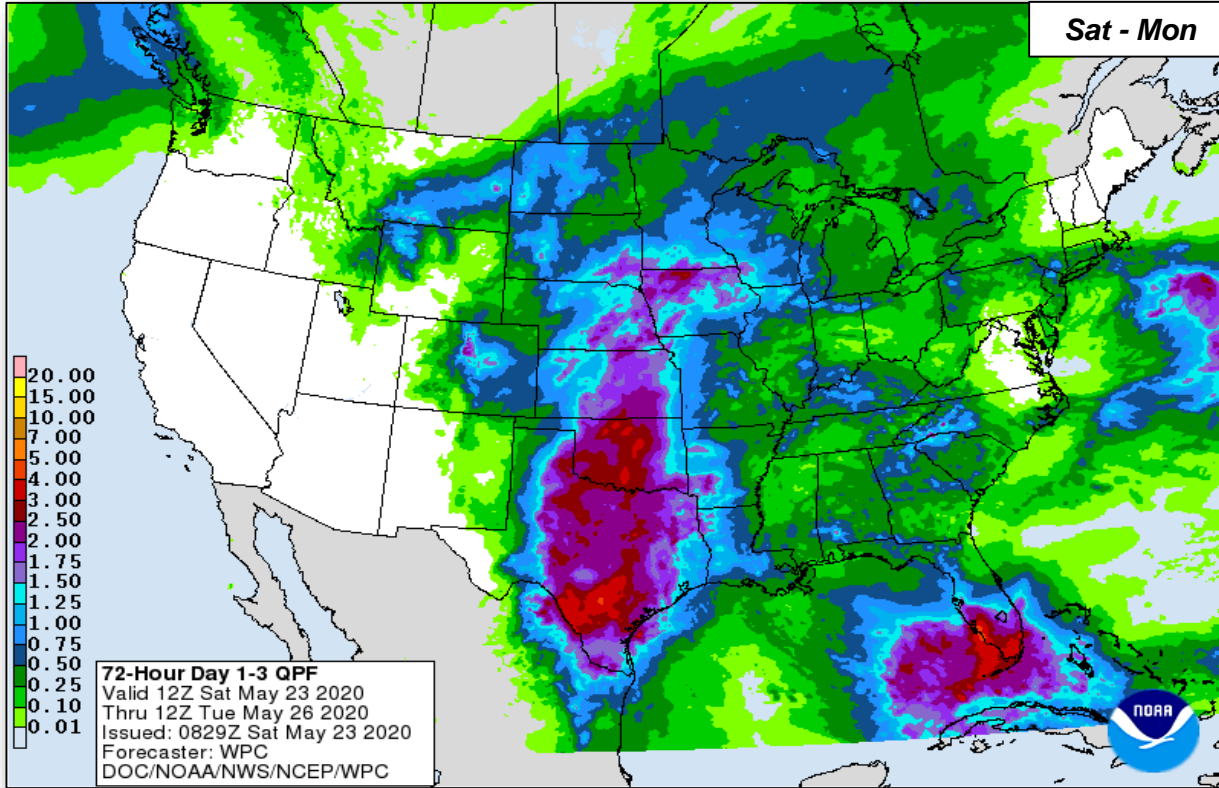
National Weather Forecast



Precipitation & Excessive Rainfall



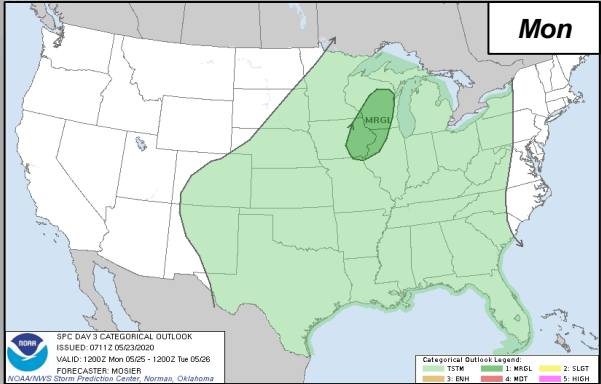
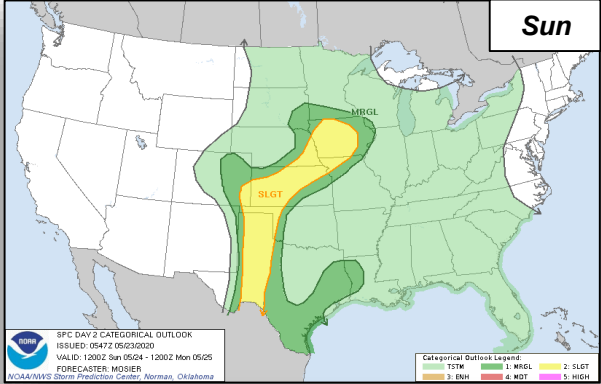
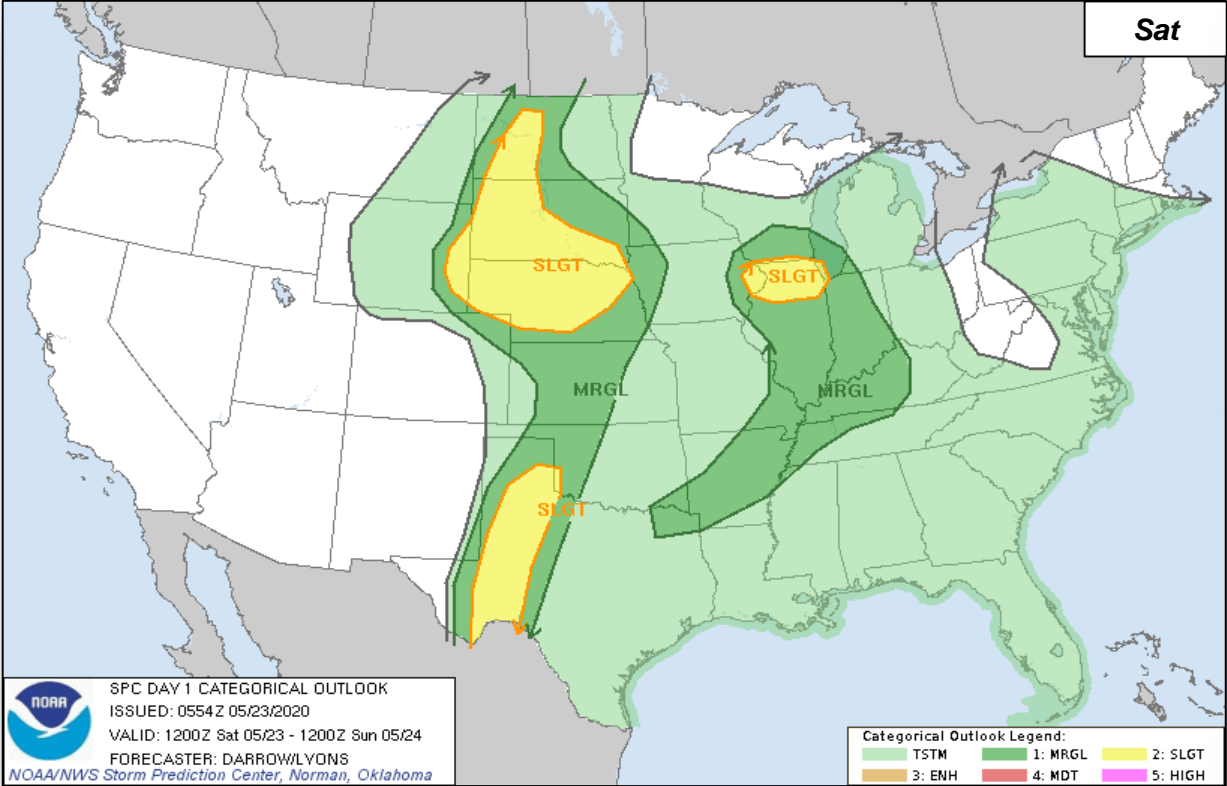
FEMA



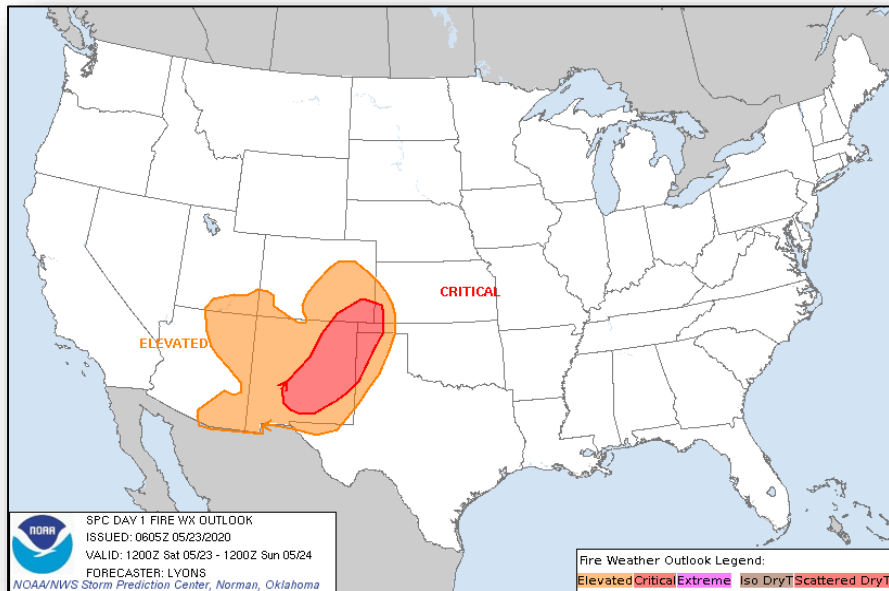
Severe Weather Outlook



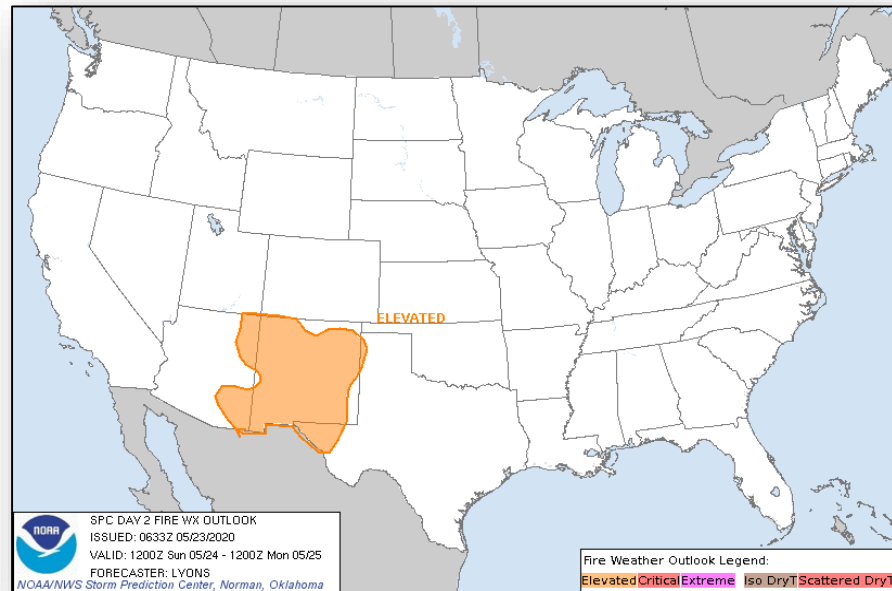
FEMA



Fire Weather Outlook



Today

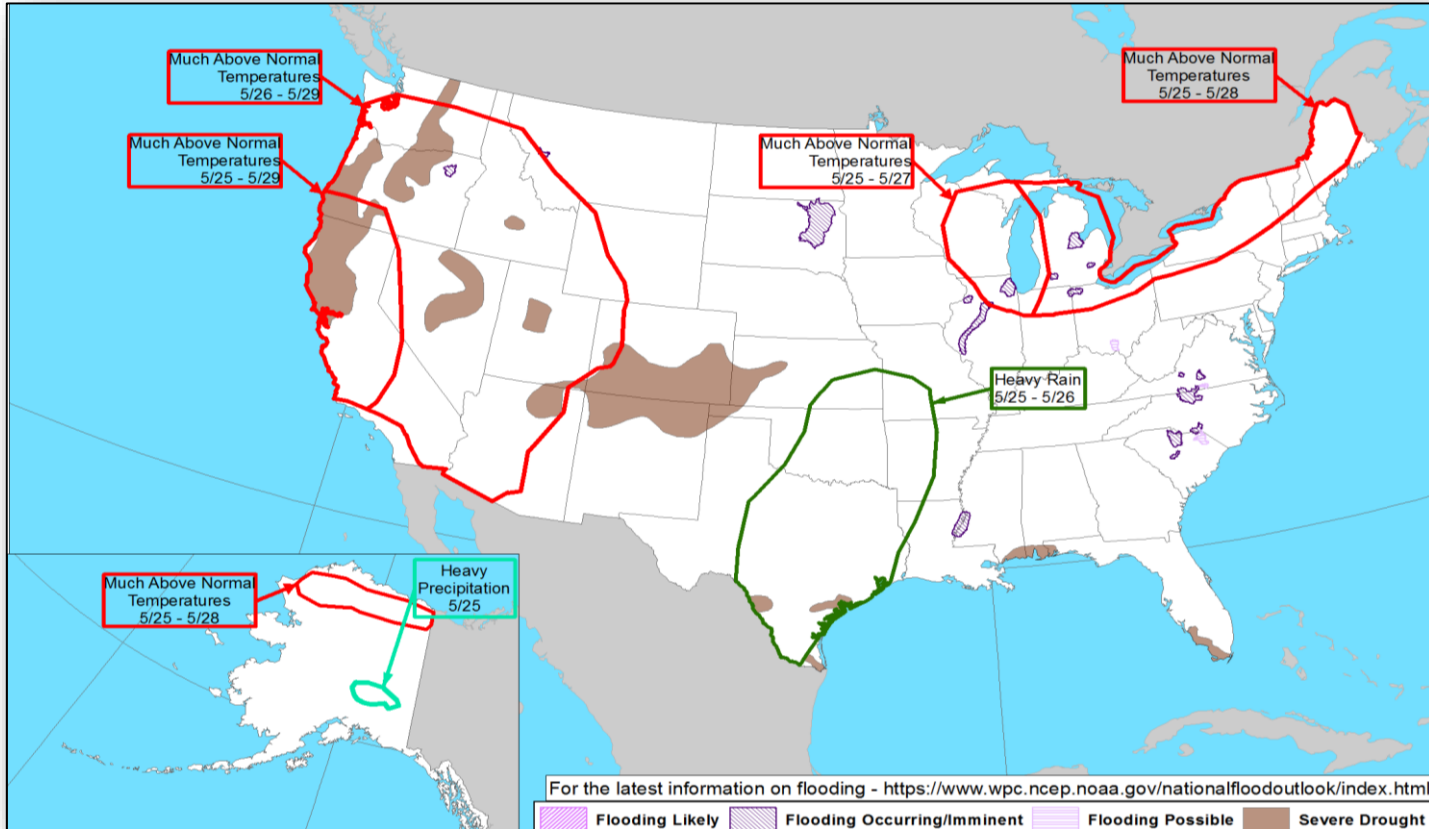


Tomorrow

Hazards Outlook – May 25-29



FEMA



Joint Preliminary Damage Assessments



FEMA

Region	State / Location	Event	IA/PA	Number of Counties		Start – End
				Requested	Complete	
IV	AL	Severe Storms, Strong Winds, Tornadoes, and Hail Apr 19	IA	0	0	N/A
			PA	10	0	5/15 – TBD
	MS	Severe Storms, Flooding, Tornadoes, and Straight-line Winds Apr 22-23	IA	0	0	N/A
			PA	11	10	5/14 – TBD
	TN	Severe Storms May 3-4	IA	0	0	N/A
			PA	22	2	5/14 – TBD
VII	MO	Severe Storms May 3-4	IA	0	0	N/A
			PA	19	0	5/14 – TBD

Declaration Approved



FEMA

Declaration: Major Disaster Declaration FEMA-4546-DR-AL
Requested: Apr 25

Approved: May 21

Incident: Severe storms and flooding

Incident Period: Feb 2 to Mar 6

Provides:

- **PA only:** 18 counties
- **Hazard Mitigation:** Statewide

FCO: Terry L. Quarles



■ PA

COVID-19 Declaration Requests in Process – 1



FEMA

State / Tribe / Territory – Incident Description	Type	IA	PA	HM	Requested
Poarch Band of Creek Indians – COVID-19 Pandemic	DR	X	X		May 15

Declaration Requests in Process – 3

State / Tribe / Territory – Incident Description	Type	IA	PA	HM	Requested
AL – Severe Storms and Flooding - Approved (May 21)	DR		X	X	Apr 25
HI – Severe Storms and Flooding	DR		X	X	Apr 27
TX – Severe Storms, Straight-line Winds, and Tornadoes (Appeal)	DR		X	X	Apr 27
UT – Earthquake and Aftershocks	DR	X	X	X	May 15

FEMA Common Operating Picture



FEMA

FEMA HQ	
NWC	NRCC
Monitoring	Level I

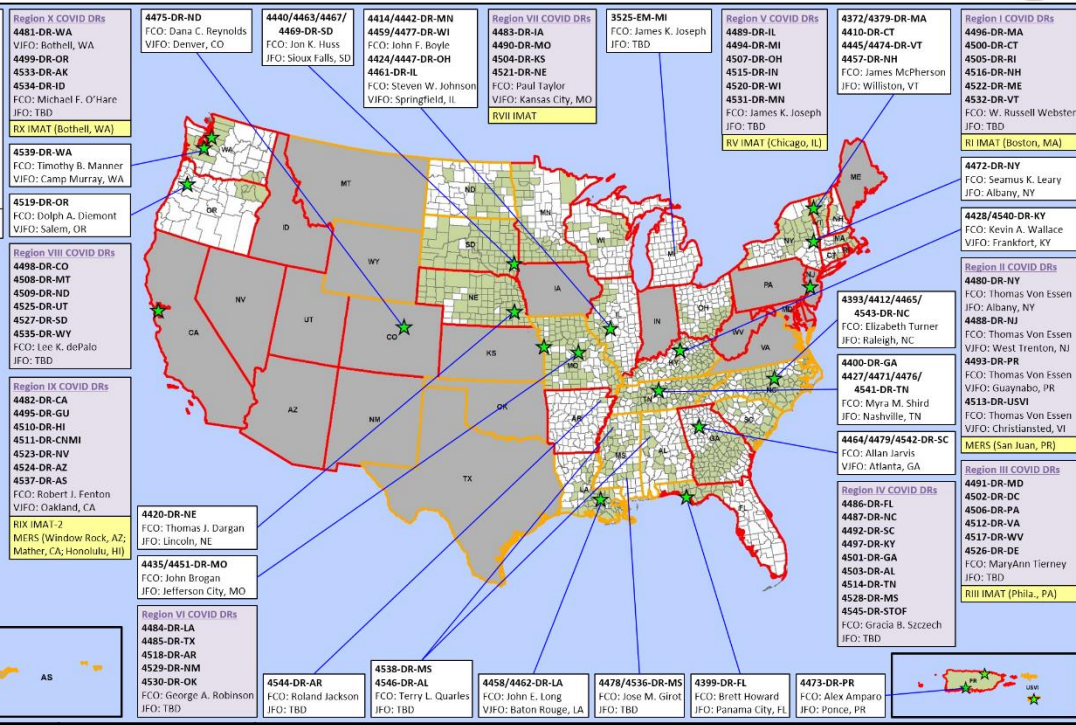
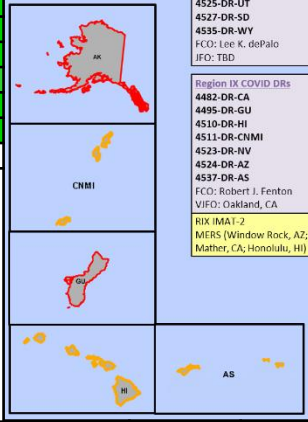
FEMA REGIONS		
WATCH		RRCC
Monitoring	I	Level I
Monitoring	II	Level II
Monitoring	III	Level II
Monitoring	IV	Level II
Monitoring	V	Level II
Monitoring	VI	Level II
Alt Location	VII	Rostered
Monitoring	VIII	Level II
Monitoring	IX	Level I
Monitoring	X	Level II

Notes:

COVID-19 NRCC w/ESFs (Days)	GA: Flooding MS: Flooding PR: Earthquake TN: Tornadoes
All remaining RRCCs (Days)	All EOCs activated for COVID-19

- Major Disasters (DR): 104**
Emergency Disasters (EM): 98
JFos: 9 / VJFos: 13
- ★ Staging Area
 - Distribution Center (DC)
 - Declared County (non-COVID-19 Declarations)
 - Fully Activated
 - Partially Activated
 - Monitoring

As of 8:00 a.m. ET May 23, 2020
 Created by FEMA NWC



N-IMATs
 2 Teams

Red	
Blue	
Gold	IMAT-A Support

R-IMATs
 4 - 6 Teams

I	RRCC
II	reconstituting
III	RRCC
IV-1	Virtual MS
IV-2	Virtual SC
V	RRCC
VI-1	Virtual AR
VI-2	
VII	VJFO-COVID
VIII	reconstituting
IX-1	
IX-2	RRCC
X	RRCC

Team:	US&R	MERS	FCOs	FDRCCs	IM WORKFORCE
Status	>65%	>66%	≤1 Type I	= 2	
Assigned:	28	36	47	11	13,497 ▲
Unavailable:	8	0	0	0	2,416 ▲
Deployed:	0	1	41 (-1)	9	5,885 ▼
Available:	20	35	6 (+1)	2	5,196 / 38% ▲

IM CADRE AVAILABILITY SUMMARY
 Cadres with 25% or Less Availability

EHP 21% (132/632); ER 16% (12/76); FL 16% (25/159); FM 24% (61/258); OPS 21% (62/291); PA 22% (681/3,090); PLAN 20% (85/415); SAF 13% (7/55)



FEMA

FEMA's mission is helping people before, during, and after disasters.

Click [here](#) to subscribe to this briefing.