



FEMA

Daily Operations Briefing

Wednesday, February 5, 2020

8:30 a.m. ET

National Current Operations & Monitoring



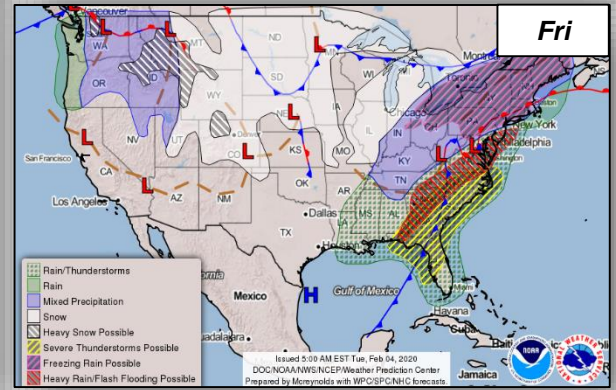
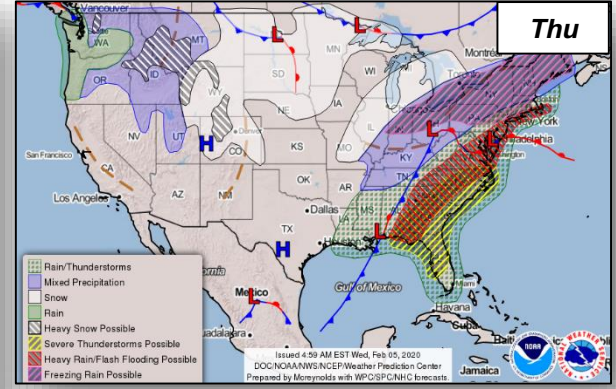
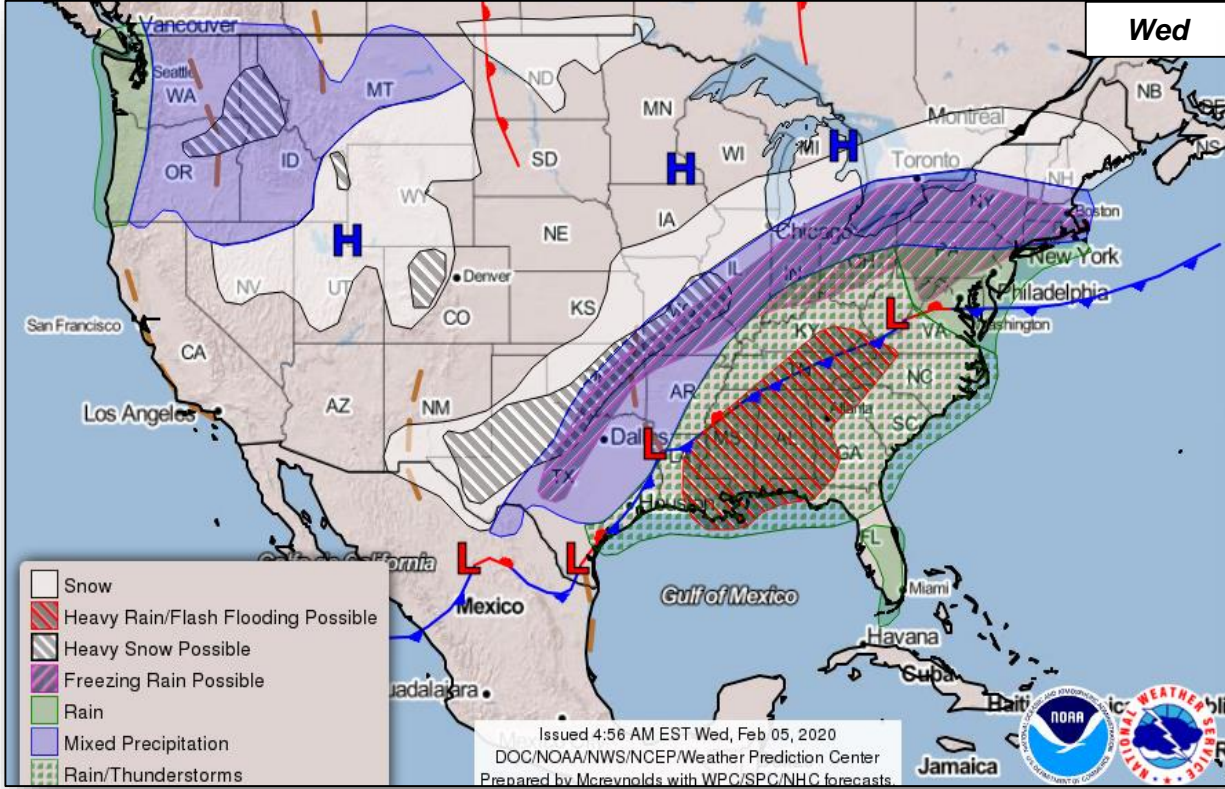
FEMA

Significant Incidents or Threats:

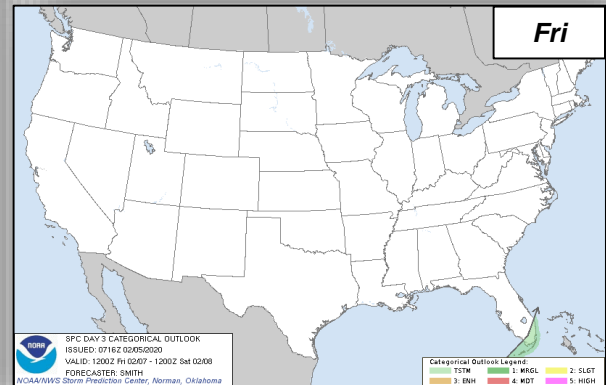
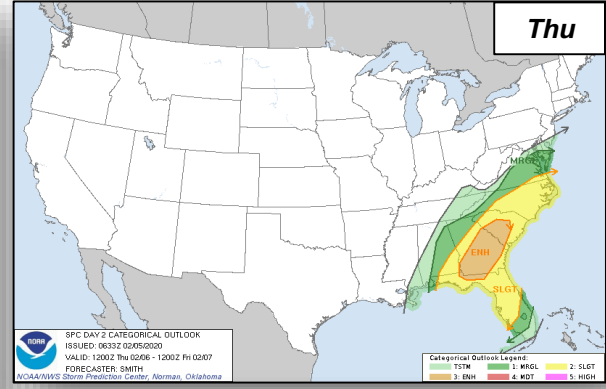
- Novel Coronavirus
- Winter Storms – Southern Plains to the Northeast
- Heavy Rain and Flash Flooding Possible – Gulf Coast Region

Declaration Activity: None

National Weather Forecast



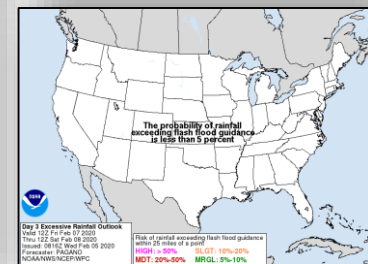
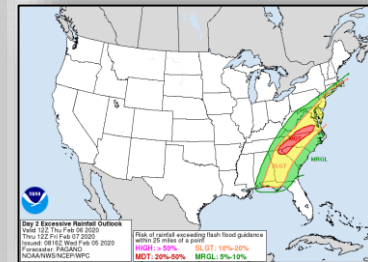
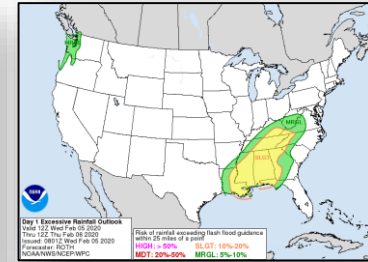
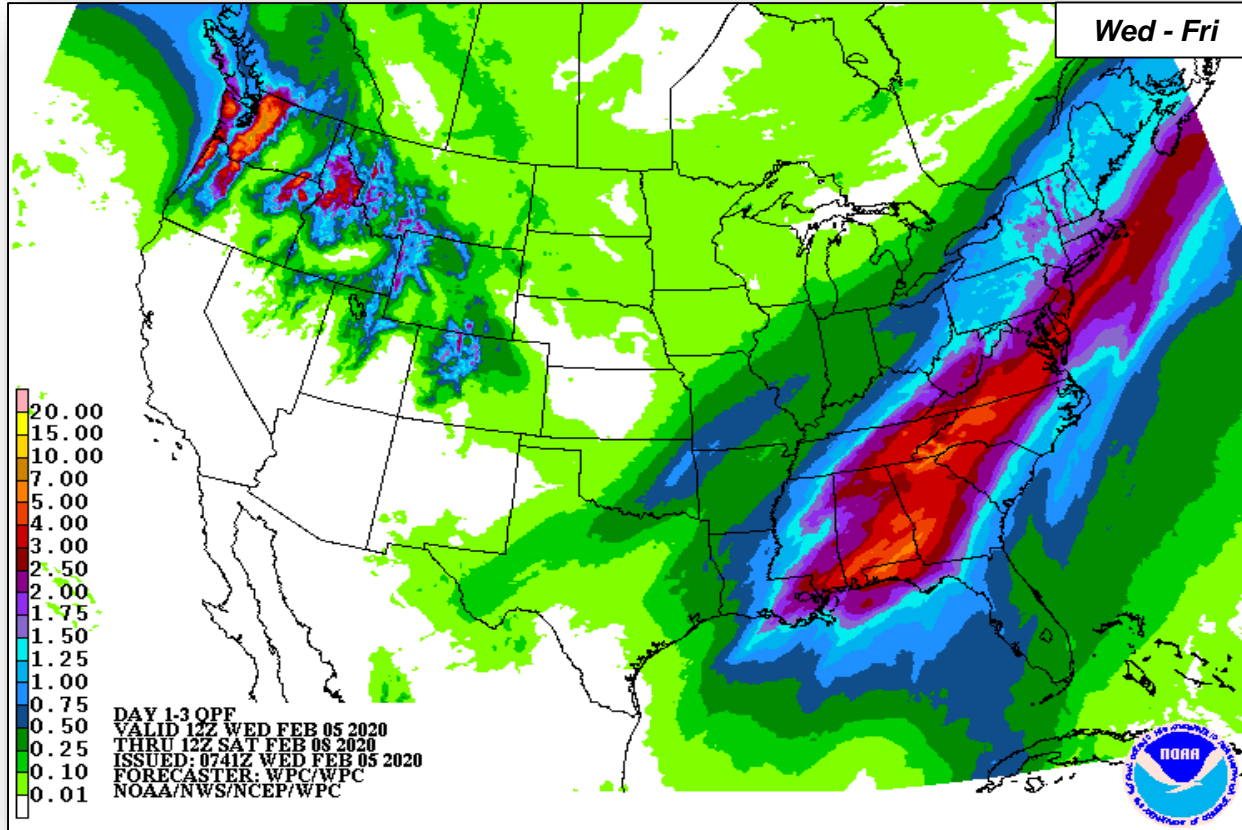
Severe Weather Outlook



Precipitation & Excessive Rainfall



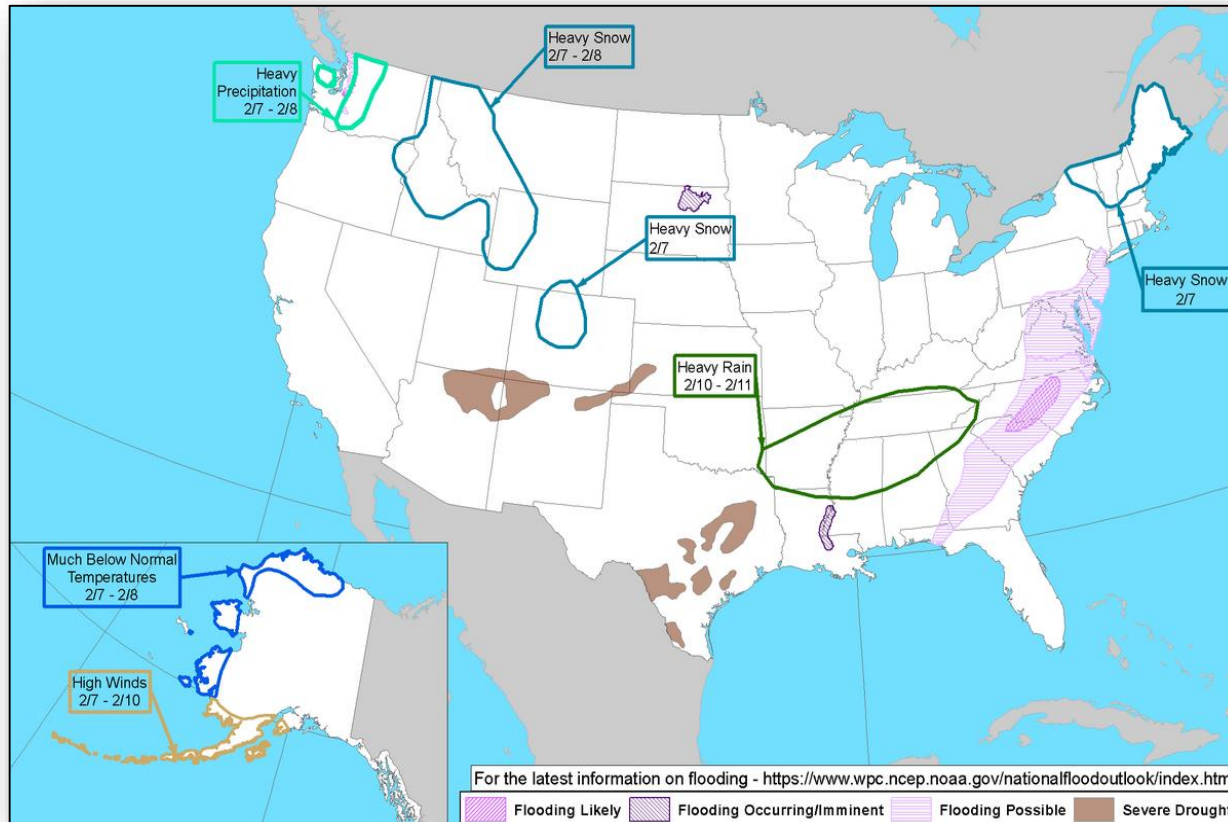
FEMA




Hazards Outlook – Feb 7-11



FEMA



Space Weather Type	Past 48 Hours	Forecast: Feb 5	Forecast: Feb 6
Solar Flare (R Scale) Radio Blackout	None	R1-R2: 1% R3-R5: 1%	R1-R2: 1% R3-R5: 1%
Solar Radiation Storms (S Scale)	None	S1 or > 1%	S1 or > 1%
Geomagnetic Storms (G Scale)	None	None	None



- Quiet across the R, S, and G scales
- No significant features observed or predicted on the Sun
- Severe or extreme activity very unlikely at this time

Joint Preliminary Damage Assessments



FEMA

Region	State / Location	Event	IA/P A	Number of Counties		Start – End
				Requested	Completed	
IV	MS	Severe Storms, Flooding, and Straight-line Winds Jan 10-11	IA	0	0	N/A
			PA	11	2 (+2)	2/3 – TBD
V	WI	Severe Storms & Lakeshore Flooding Jan 10-12	IA	0	0	N/A
			PA	3	0	2/4 – TBD

Declaration Requests in Process – 1



FEMA

State / Tribe / Territory – Incident Description	Type	IA	PA	HM	Requested
TX – Severe Storms, Straight-line Winds, and Tornadoes	DR		X	X	Jan 13

FEMA Common Operating Picture



FEMA

FEMA HQ	
NWC	NRCC
Monitoring	Gold

FEMA REGIONS		
WATCH	RRCC	
Monitoring	I	Rostered
Monitoring	II	Rostered
Monitoring	III	Rostered
Monitoring	IV	Rostered
Monitoring	V	Rostered
Monitoring	VI	Rostered
Monitoring	VII	Rostered
Monitoring	VIII	Rostered
Monitoring	IX	Rostered
Monitoring	X	Rostered

Notes:

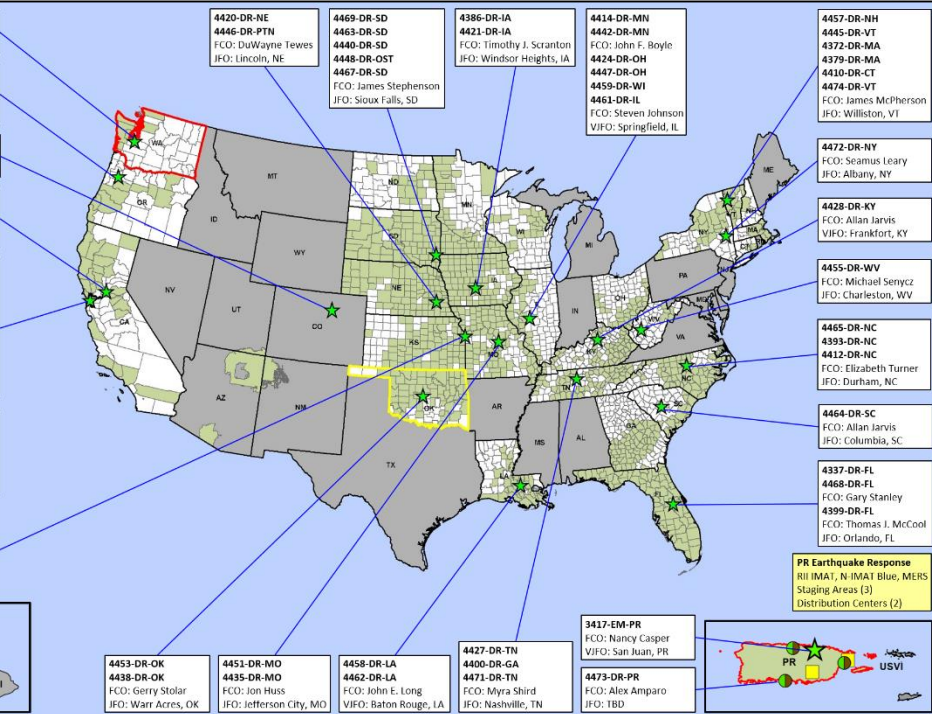
PR: Earthquake
 AS: Measles Outbreak
 WA: Coronavirus
 OK: Severe Wx

- Major Disasters (DR): 58
 Emergency Disasters (EM): 3
 JFOs: 16 / VJFOs: 7
 Staging Area
 Distribution Center (DC)
 Declared County
 Fully Activated
 Partially Activated
 Monitoring

As of 7:00 a.m. ET February 5, 2020
 Created by FEMA NWC



- 4418-DR-WA
FCO: Willie G. Nunn
JFO: Camp Murray, WA
- 4432-DR-OR
4452-DR-OR
FCO: Dolph A. Diemont
JFO: Salem, OR
- 4475-DR-ND
FCO: Dana C. Reynolds
VJFO: Denver, CO
- 4382-DR-CA
4407-DR-CA
FCO: David G. Samaniego
JFO: Sacramento, CA
- 4409-DR-TON
FCO: Mark Wingate
- 4422-DR-LIBLI
4423-DR-CBI
4425-DR-SBLI
4431-DR-CA
4434-DR-CA
4436-DR-NN
FCO: Bern. Ruiz
VJFO: Oakland, CA
- 4433-DR-GU
FCO: Tracy Haynes
- 3424-EM-CNMI
3425-EM-CNMI
FCO: Teresa Serata
JFO: Saipan, MP
- 4449-DR-KS
FCO: Dan Best
- 4403-DR-KS
4417-DR-KS
FCO: Heather R. Smith
VJFO: Kansas City, MO



N-IMATs	
2 Team	
Red	
Blue	PR
Gold	

R-IMATs	
≥ 7 Teams	
I	
II	PR
III	DC
IV-1	2
IV-2	
V	1
VI-1	
VI-2	
VII	
VIII	
IX-1	
IX-2	3
X	

PR Earthquake Response
 RII IMAT: N-IMAT Blue, MERS
 Staging Areas (3)
 Distribution Centers (2)

Team:	US&R	MERS	FCOs	FDRCS	IM WORKFORCE
Status	>66%	>66%	≤ 1 Type I	≤ 1	
Assigned:	28	36	42 (+1)	11	14,000 ▲
Unavailable:	0	0	3 (-7)	0 (-1)	3,584 ▼
Deployed:	0	2	36 (+8)	11 (+1)	5,690 ▲
Available:	28	34	3	0	4,683 / 34% ▼

IM CADRE AVAILABILITY SUMMARY	
Cadres with 25% or Less Availability	
EHP 16% (100/609); FL 21% (37/175); HM 21% (255/1,222); OPS 25% (74/296); PA 15% (419/2,863); SAF 19% (11/57)	



FEMA

FEMA's mission is helping people before, during, and after disasters.

Click [here](#) to subscribe to this briefing.