



# **FEMA**

## **Daily Operations Briefing**

**Friday, November 01, 2019**

**8:30 a.m. EDT**

# National Current Operations & Monitoring



## **Significant Incidents or Threats:**

- CA Wildfires - Kincade, Getty, Easy, and Hill Fires
- Severe weather – East Coast
- Critical fire weather – CA

## **Tropical Activity:**

- Atlantic: Post-Tropical Cyclone Rebekah (FINAL); Disturbance 1: Near 10%
- Eastern Pacific: No new tropical cyclones expected during the next five days
- Central Pacific: No new tropical cyclones expected during the next five days
- Western Pacific: No activity affecting U.S. interests

## **Declaration Activity:**

- FMAG FEMA-5301-FM-CA approved for Hillside Fire
- FMAG FEMA-5300-FM-CA approved for 46 Fire

# Severe Weather



## Situation:

- Severe storms moved through the Southeast U.S. to the Northeast October 31, 2019.
- No major/widespread damage yet reported; impacts appear to be primarily downed trees and power lines.

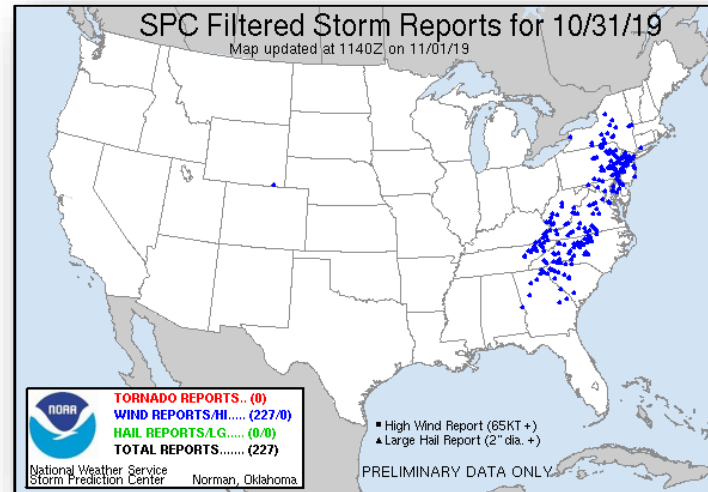
## Lifeline Impacts

**Energy:** (Eagle-I as of 8:15 a.m.)

- Power outages (Total of 786k customers, peak of 998k)
  - NY: 232k customers, Peak of 235k
  - PA: 169k customers, peak of 232k
  - CT: 87k customers, peak of 91k
  - VA: 52k customers, peak of 114k
  - ME: 45k customers, peak of 46k
  - RI: 38k customers, peak of 40k
  - MA: 31k customers, peak of 40k

## Response:

- VA EOC is at Monitoring; all other SEOCs remain at Normal Ops
- Region I, II, III and IV RWC at Steady State, monitoring
- NWC at Steady State, continues to monitor



# California Statewide Wildfires



## Situation:

- Wildfires burning in northern CA (Kincade Fire, Sonoma County) and southern CA (Getty Fire, Los Angeles County; Easy Fire, Ventura County; 46 Fire, Riverside County; and Hillside Fire, San Bernardino County)
- Conditions becoming less favorable for the spreading of wildfires today into Saturday; however, Elevated Fire Weather conditions and Red Flag Warnings remain in effect through this evening in portions of southern CA

**Lifeline Impacts:** (Region IX SLB as of 9:30 p.m. EDT Oct 31)

## **Safety and Security:**

- Mandatory evacuations:
  - Kincade Fire: 3.7k (-1.3k); Getty Fire: 5k (-14k); Easy Fire: Lifted (-25k); 46 Fire: Lifted (-3.5k); Hillside Fire: 1.3k (+1.3k)

**Food, Water, Shelter:** (ESF-6 as of 6:00 a.m. EDT Nov 1)

- Shelters:
  - Kincade Fire: 8 (-9) open / 182 (-677) occupants
  - Getty Fire: 4 open / 10 (-52) occupants
  - Easy Fire: 2 (+1) open / 52 (+47) occupants
  - 46 Fire: 1 shelter open / 13 occupants
  - Hillside Fire: 1 shelter / 17 occupants

**Health and Medical:** (Region IX SLB as of 9:30 p.m. EDT Oct 31)

- 51 (+1) facilities impacted / 14 (+1) facilities evacuated

**Energy:** (Eagle-I as of 7:00 a.m.)

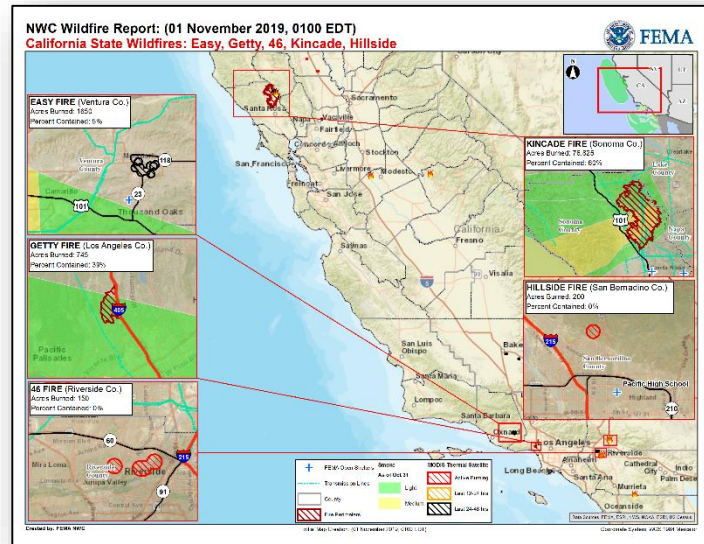
- Statewide: Approx. 77k (-326k) customers (.54%) without power

**Communication:** (Region IX SLB as of 9:30 p.m. EDT Oct 31)

- Cell towers: 211 (-70) sites offline and 671 (-296) sites on generators

## **State/Local Response:**

- CA EOC at Full Activation
- Governor declared a state emergency; National Guard activated



## **FEMA/Federal Response:**

- FMAG FEMA-5301-FM-CA approved for Hillside Fire (10/31)
- FMAG FEMA-5300-FM-CA approved for 46 Fire (10/31)
- FMAG FEMA-5299-FM-CA approved for Hill Fire (10/30)
- FMAG FEMA-5298-FM-CA approved for Easy Fire (10/30)
- FMAG FEMA-5297-FM-CA approved for Getty Fire (10/28)
- FMAG FEMA-5295-FM-CA approved for Kincade Fire (10/24)
- Region IX RWC at Steady State, monitoring
  - IMAT-1, select ESFs, and 2 LNOs deployed to CA EOC
- ISB/SMT and MERS deployed to CA
- NWC at Steady State, continues to monitor

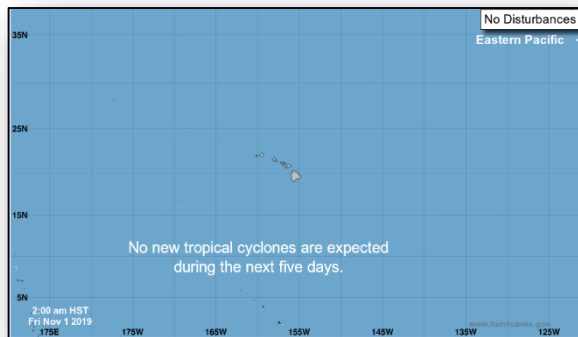
# Wildfire Summary



Fire Name (County, ST)	FMAG #	Acres Burned	Percent Contained	Evacuations	Structures (Homes / Other)			Fatalities / Injuries
					Threatened	Damaged	Destroyed	
Kincade (Sonoma, CA)	5295-FM-CA	77,758 (+933)	65% (+20)	M: 3.7k (-1.3k)	H: 1.5k (-78k)	H: 33 (+1)	H: 166 (+34)	F: 0
				V: 0	O: 110 (-9.3k)	O: 22 (+7)	O: 183 (+59)	I: 4
Getty (Los Angeles, CA)	5297-FM-CA	745	52% (+13)	M: 5k (-14k)	H: 7,092	H: 15 (+10)	H: 10 (-2)	F: 0
				V: 0	O: 1	O: 4	O: 3 (+3)	I: 4 (+4)
Easy (Ventura, CA)	5298-FM-CA	1,806 (+156)	60% (+55)	M: Lifted	H: 7k (+500)	H: 0	H: 1 (-1)	F: 0
				V: 0	O: 3	O: 0	O: 0	I: 0
Hill - FINAL (Riverside, CA)	5299-FM-CA	628 (+328)	90% (+85)	M: Lifted	H: 0 (-2.2k)	H: 2 (-2)	H: 0	F: 0
				V: Unknown	O: 1	O: 0	O: 0	I: 1
46 (Riverside, CA)	5300-FM-CA	300	50%	M: Lifted	H: 0 (-100)	H: 0	H: 2	F: 0
				V: 0	O: 0	O: 7	O: 4	I: 0
Hillside (San Bernardino, CA)	5301-FM-CA	200	50%	M: 1,300	H: 1,000	H: 0	H: 0	F: 0
				V: Unknown	O: 1	O: 0	O: 0	I: 0

Region IX Senior Leadership Brief as of 10:00 p.m. October 31

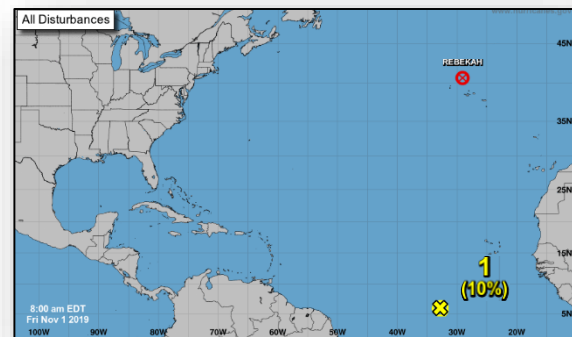
# Tropical Outlook – Five Day



**Central Pacific**



**Eastern Pacific**



**Atlantic**

**Post-Tropical Cyclone Rebekah** (*Advisory #7 as of 5:00 a.m. EDT) FINAL*

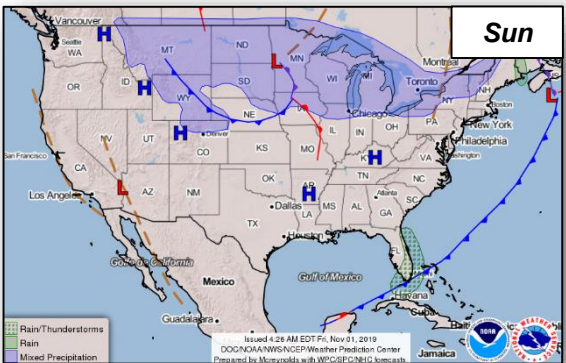
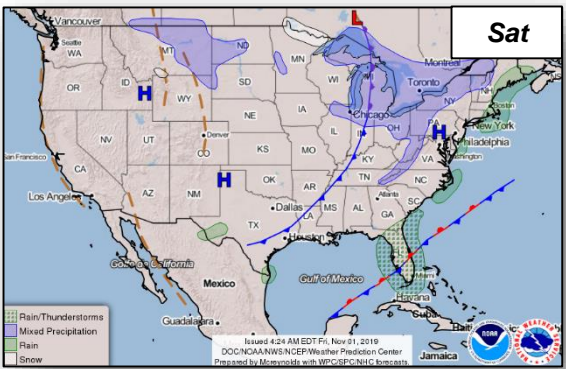
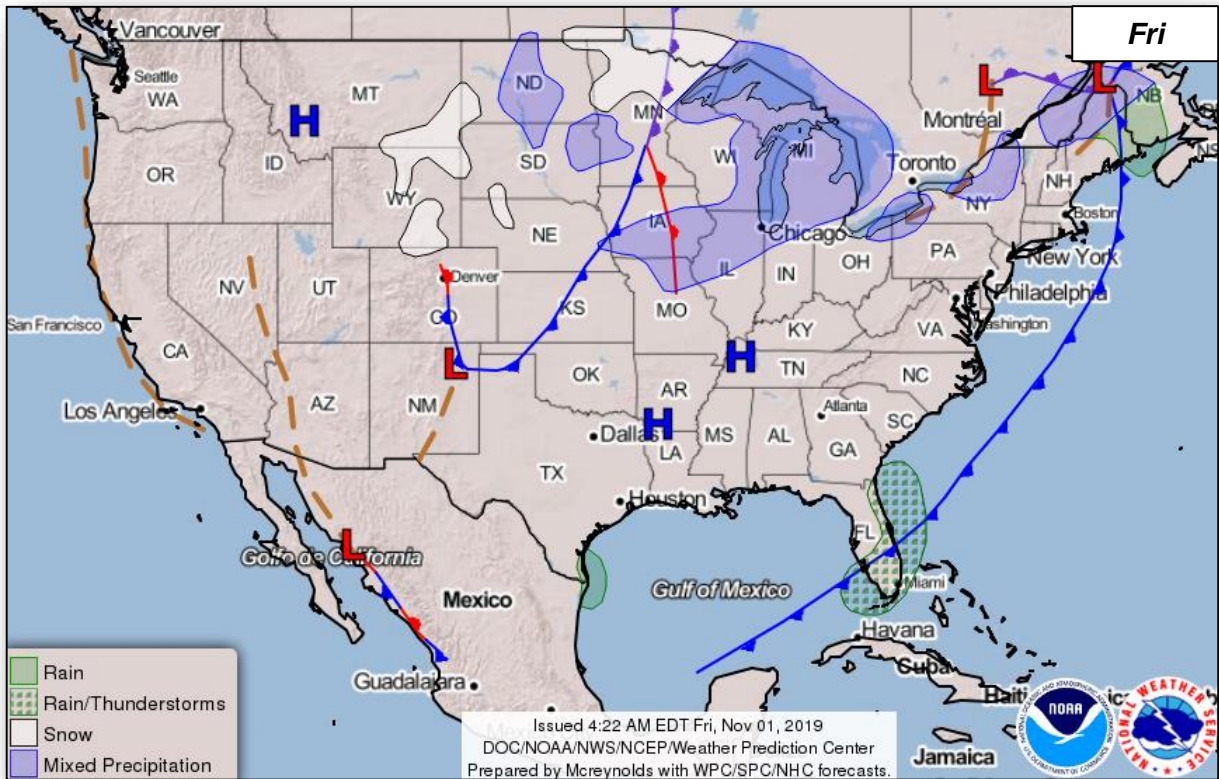
- 140 miles N of the Azores; moving E at 20 mph
- Maximum sustained winds 55 mph

**Disturbance 1** (*As of 8:00 a.m. EDT*)

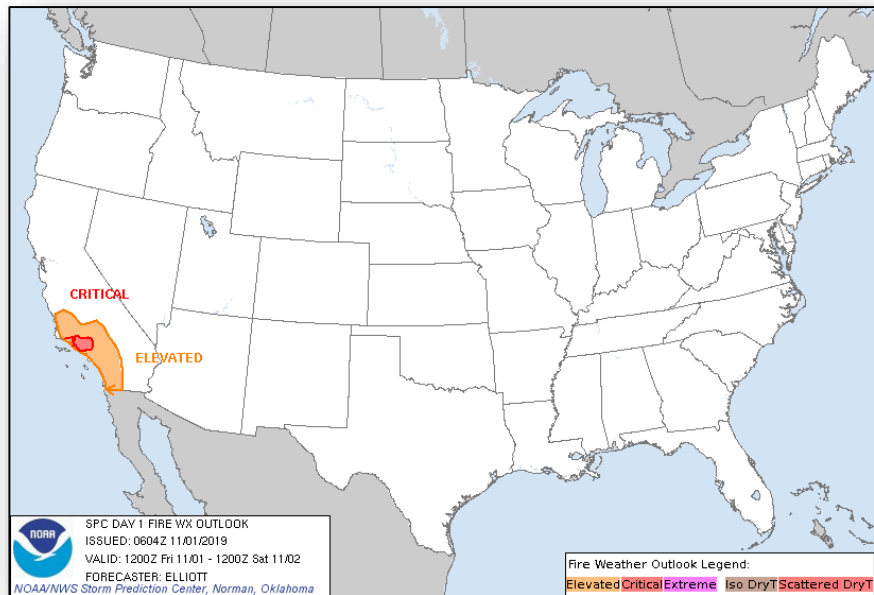
- 1,000 miles SW of Cabo Verde Islands
- Formation chance through 48 hours: Low (near 0%)
- Formation chance through 5 days: Low (near 0%)



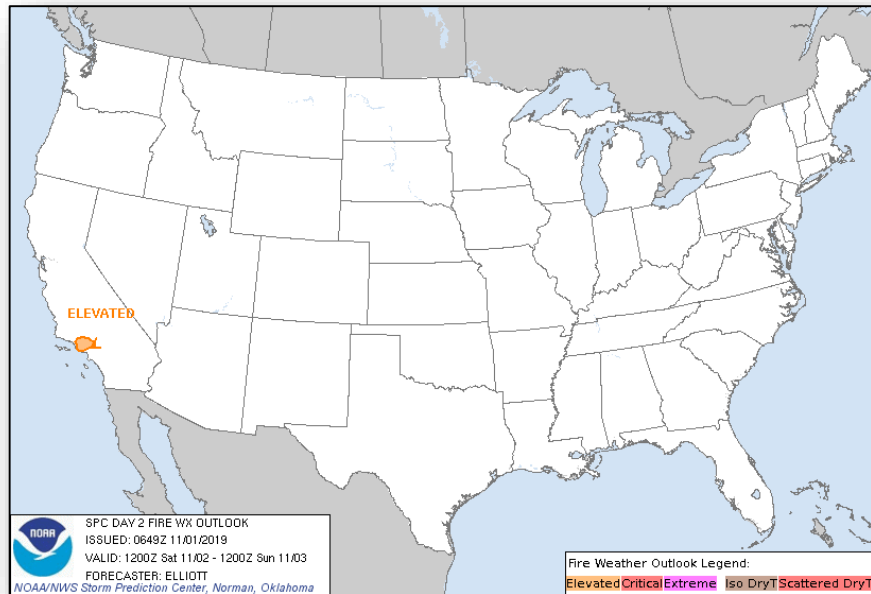
# National Weather Forecast



# Fire Weather Outlook



***Today***



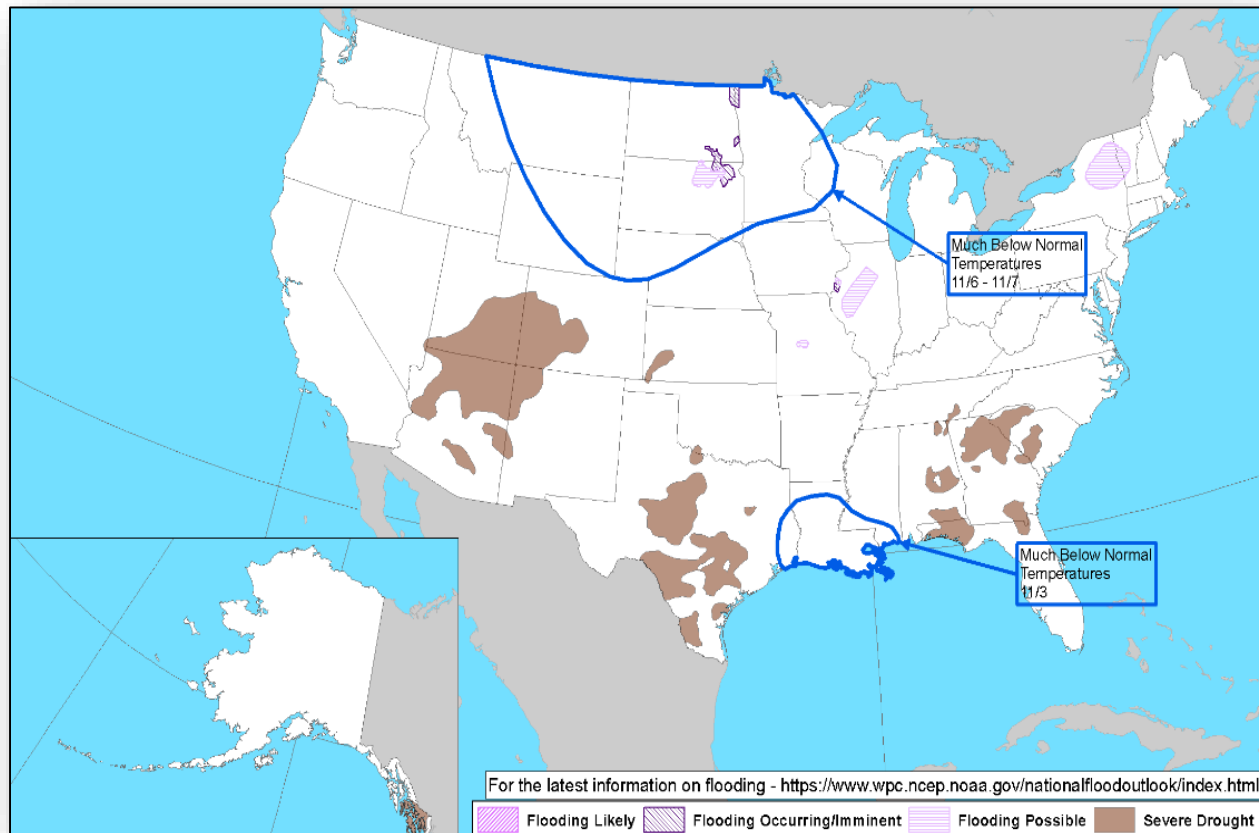
***Tomorrow***



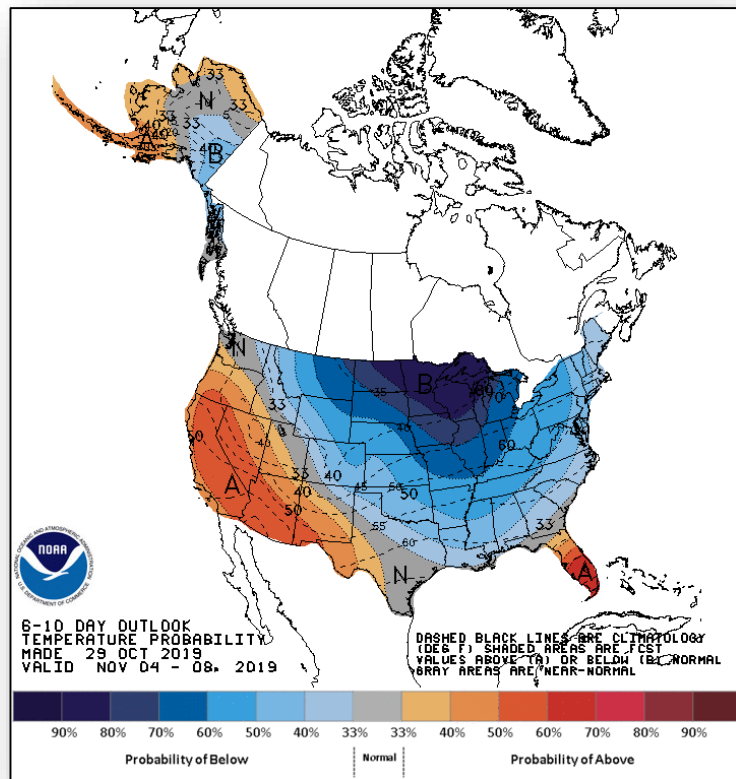
# Hazards Outlook – Nov 3-7



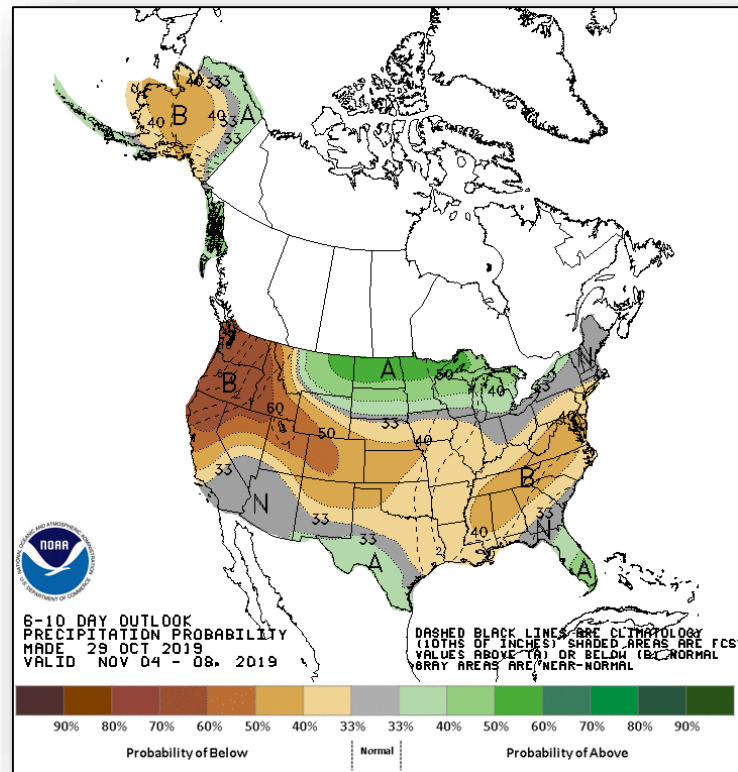
FEMA



# Long Range Outlooks – Nov 4-8



**6-10 Day Temperature Probability**

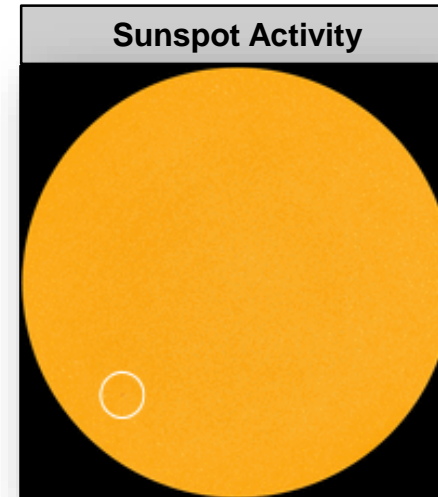



**6-10 Day Precipitation Probability**

# Space Weather

	Space Weather Activity	Geomagnetic Storms	Solar Radiation	Radio Blackouts
Past 24 Hours	None	None	None	None
Next 24 Hours	None	None	None	None

For further information on NOAA Space Weather Scales refer to: <http://www.swpc.noaa.gov/noaa-scales-explanation>



# Joint Preliminary Damage Assessments

Region	State / Location	Event	IA/PA	Number of Counties		Start – End
				Requested	Completed	
VI	TX	Severe Weather and Tornadoes Oct 21	IA	0	0	N/A
			PA	3 (+1)	1	10/25 – TBD

# Declaration Requests in Process – 2



State / Tribe / Territory – Incident Description	Type	IA	PA	HM	Requested
NE - Severe Storms, Straight-line Winds, Tornadoes, and Flooding	DR	X	X	X	Oct 21
SD - Severe Storms, Tornadoes, and Flooding	DR	X	X	X	Oct 25

# FEMA Common Operating Picture



FEMA HQ

NWC

Monitoring

NRCC

Blue

FEMA REGIONS

WATCH

Monitoring

RRCC

I

Rostered

Monitoring

II

Rostered

Monitoring

III

Rostered

Monitoring

IV

Rostered

Monitoring

V

Rostered

Monitoring

VI

Rostered

Monitoring

VII

Rostered

Monitoring

VIII

Rostered

Monitoring

IX

Rostered

Monitoring

X

Rostered

Notes:

CA: Wildfires  
CO: Wildfires  
TN: Severe Weather  
VA: Severe Weather  
ME: Severe Weather  
VT: Severe Weather

Major Disasters (DR): 63  
Emergency Disasters (EM): 4  
★ JFOs: 20 / VJOs: 8  
● Staging Area  
■ Declared County  
■ Fully Activated  
■ Partially Activated  
■ Monitoring

As of 8:30 a.m. EDT November 1, 2019  
Created by: FEMA NWC

N-IMATS  
3 Teams

Red

Blue

Gold

R-IMATS  
4 – 6 Teams

I

II

III

IV-1

IV-2

V

VI-1

VI-2

VII

VIII

IX-1

IX-2

X

FMC

NMC

PMC

Deployed

Team:	US&R	MERS	FCOs	FDRCs	IM WORKFORCE	IM CADRE AVAILABILITY SUMMARY	
Status	>66%	>66%	≤1 Type 1	=2		Cadres with 25% or Less Availability	
Assigned:	28	36	41	12	13,740 ▲		
Unavailable	0	0	2 (+1)	0	3,457 ▼		
Deployed:	0	0	35	10	5,734 ▲		
Available:	28	36	4 (-1)	2	4,549 / 33% ▲		

EHP 9% (54/570); FL 11% (18/160); IT 21% (131/620); PA 10% (270/2740); SAF 15% (8/54)



# FEMA

**FEMA's mission is helping people  
before, during, and after disasters.**

*Click [here](#) to subscribe to this briefing.*