



FEMA

Daily Operations Briefing

Thursday, October 10, 2019

8:30 a.m. EDT

National Current Operations & Monitoring



Significant Incidents or Threats:

- Extremely Critical Fire Weather – CA
- Red Flag Warning – CA, NV, AZ, UT, & CO
- Winter Storm – Central and Northern Plains
- Severe Thunderstorms possible – Southern Plains to the Middle Mississippi Valley

Tropical Activity:

- Atlantic: Disturbance 1: Low (20%); Disturbance 2: Low (near 0%)
- Eastern Pacific: Disturbance 1: High (80%)
- Central Pacific: No new tropical cyclones expected during the next five days
- Western Pacific: No activity affecting U.S. interests

Declaration Activity:

- 2 Amendments issued

Tropical Outlook – Atlantic

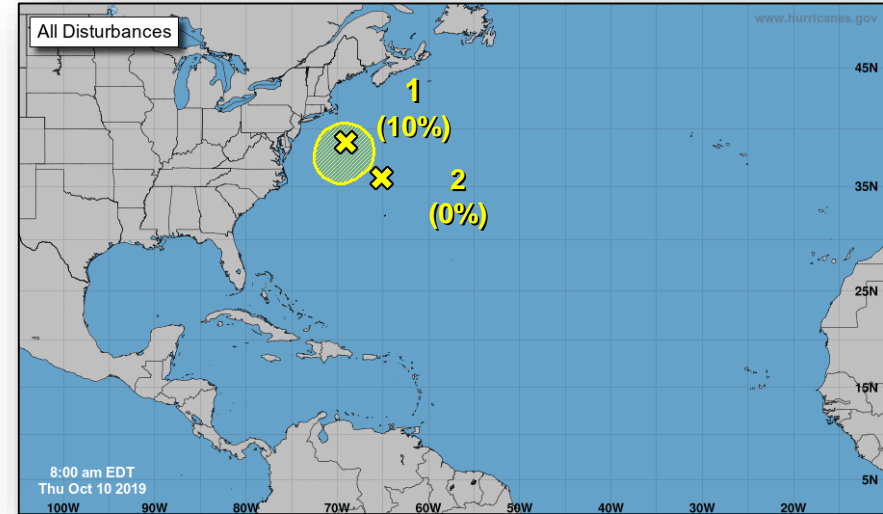


Disturbance 1 *(as of 8:00 a.m. EDT)*

- Located off northeast coast of U.S.
- Formation chance through 48 hours: **Low (10%)**
- Formation chance through 5 days: **Low (20%)**

Disturbance 2 *(as of 8:00 a.m. EDT)*

- Located off the Mid-Atlantic coast of the U.S.
- Formation chance through 48 hours: **Low (near 0%)**
- Formation chance through 5 days: **Low (near 0%)**



Current Disturbances & 5 Day Cyclone Formation: < 40% | 40-60% | > 60%
Tropical / Sub-Tropical Cyclone: Depression | Storm | Hurricane | Post-Tropical Cyclone / Remnants

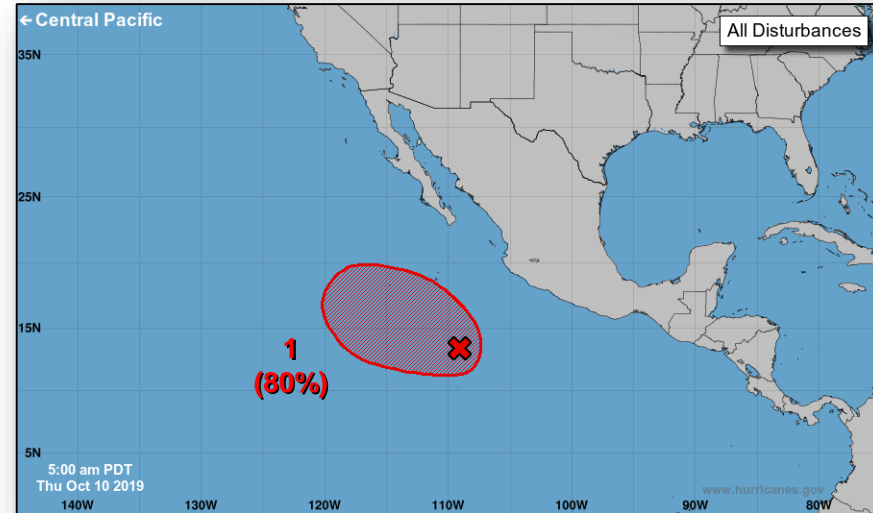
Potential track area: Day 1-3 | Day 4-5
Watches: Hurricane | Trop Stm
Warnings: Hurricane | Trop Stm
Current wind extent: Hurricane | Trop Stm

Tropical Outlook – Eastern Pacific



Disturbance 1 (as of 8:00 a.m. EDT)

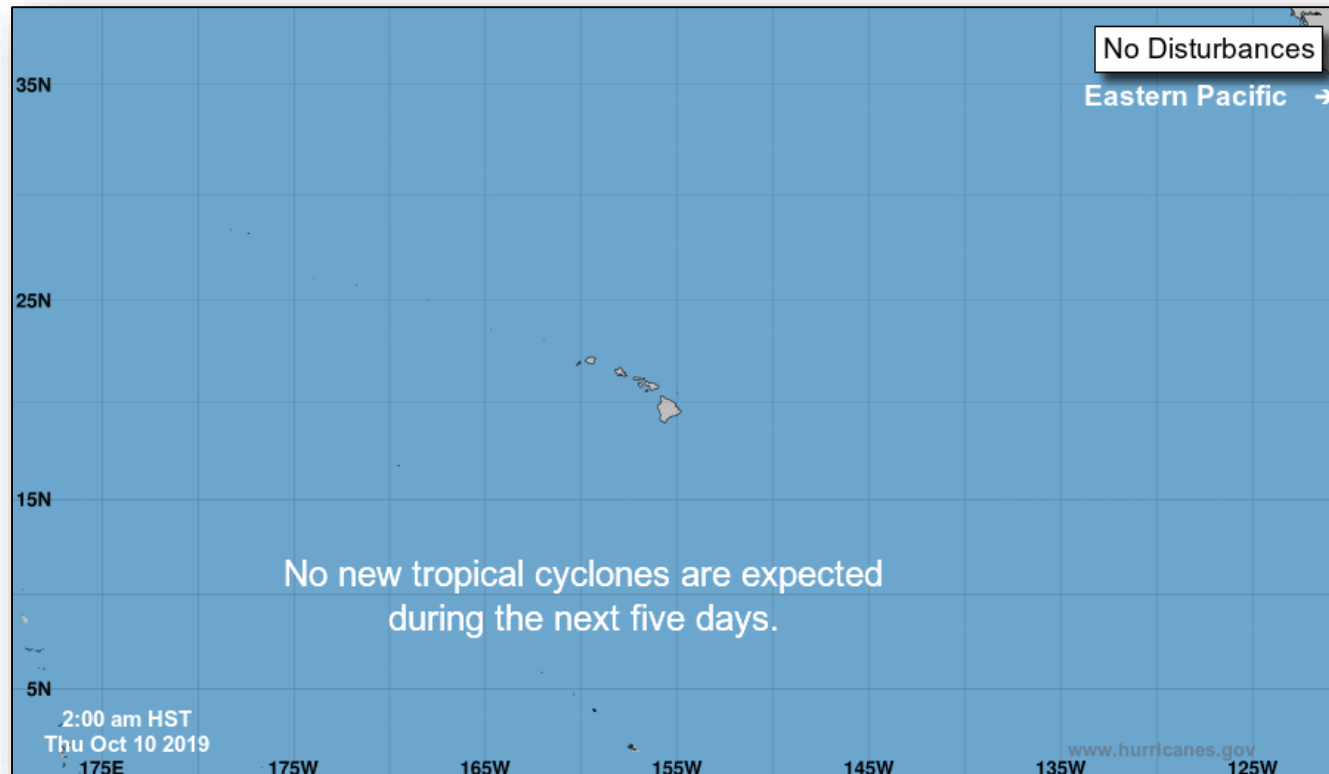
- Several hundred miles SW of the coast of Mexico
- Moving WNW at 5-10 mph
- Formation chance through 48 hours: **Medium (40%)**
- Formation chance through 5 days: **High (80%)**



Current Disturbances & 5 Day Cyclone Formation: ✕ < 40% | ✖ 40-60% | ✗ > 60%
Tropical / Sub-Tropical Cyclone: ○ Depression | ● Storm | ● Hurricane | ✖ Post-Tropical Cyclone / Remnants

Potential track area: Day 1-3 Day 4-5
Watches: Hurricane Trop Stm
Warnings: Hurricane Trop Stm
Current wind extent: Hurricane Trop Stm

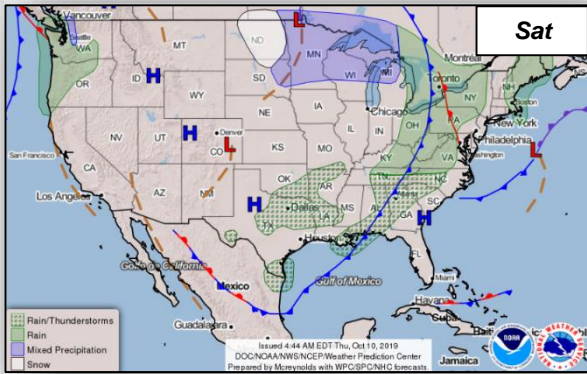
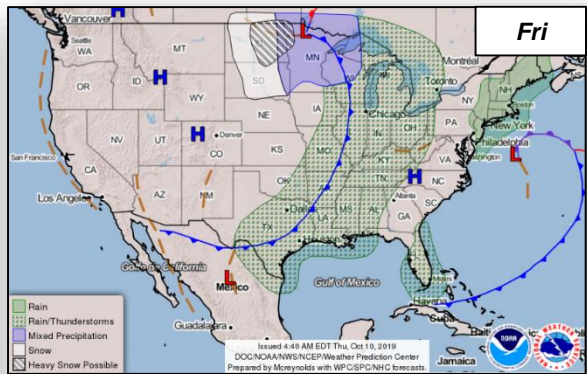
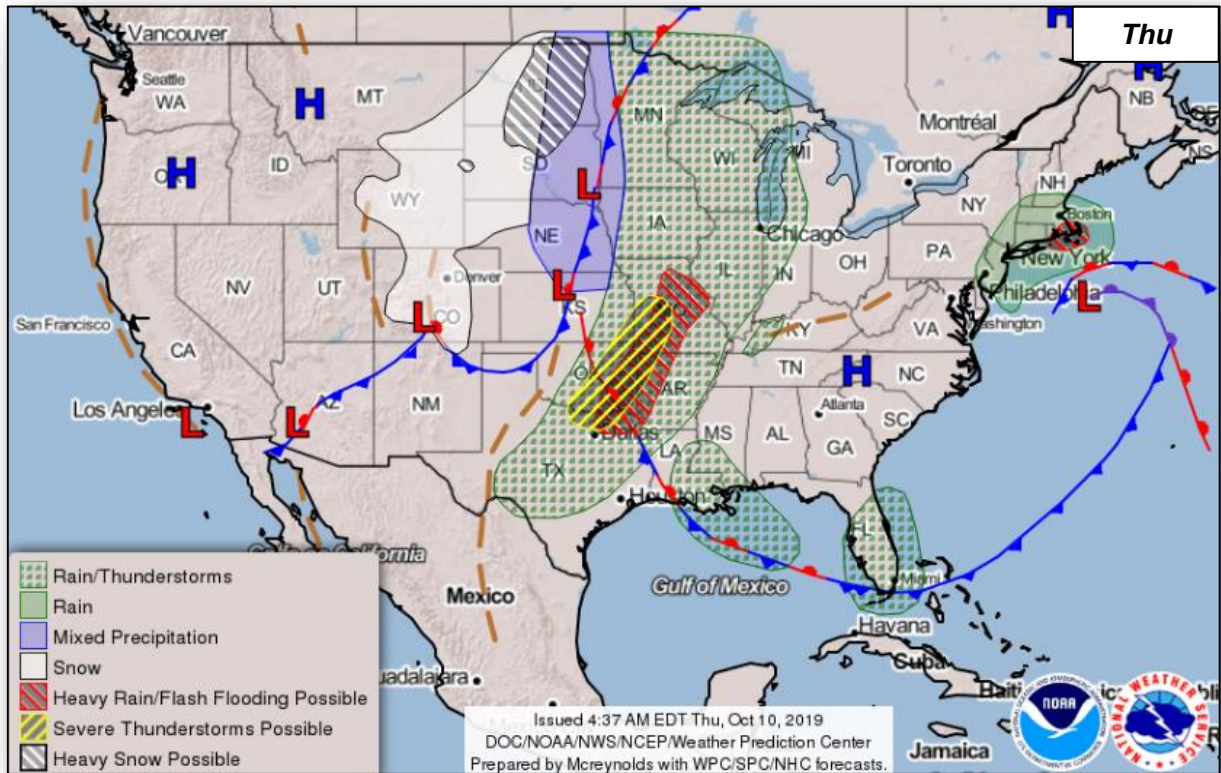
Tropical Outlook – Central Pacific



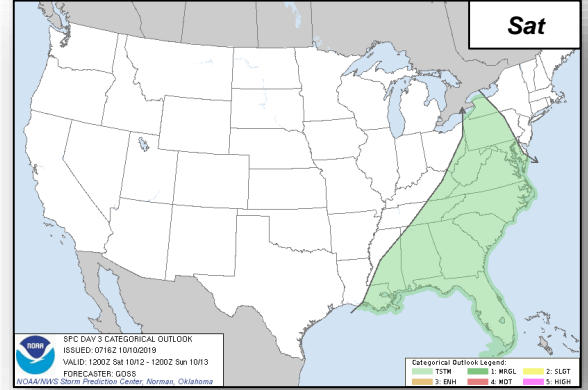
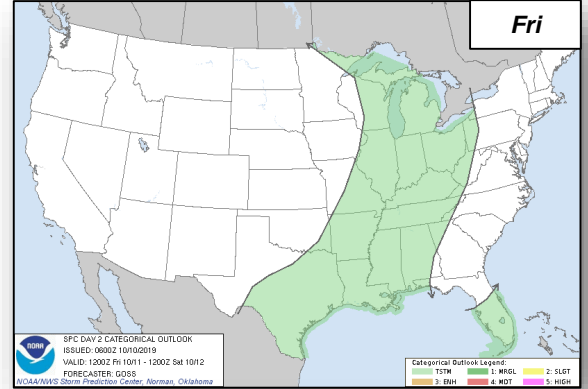
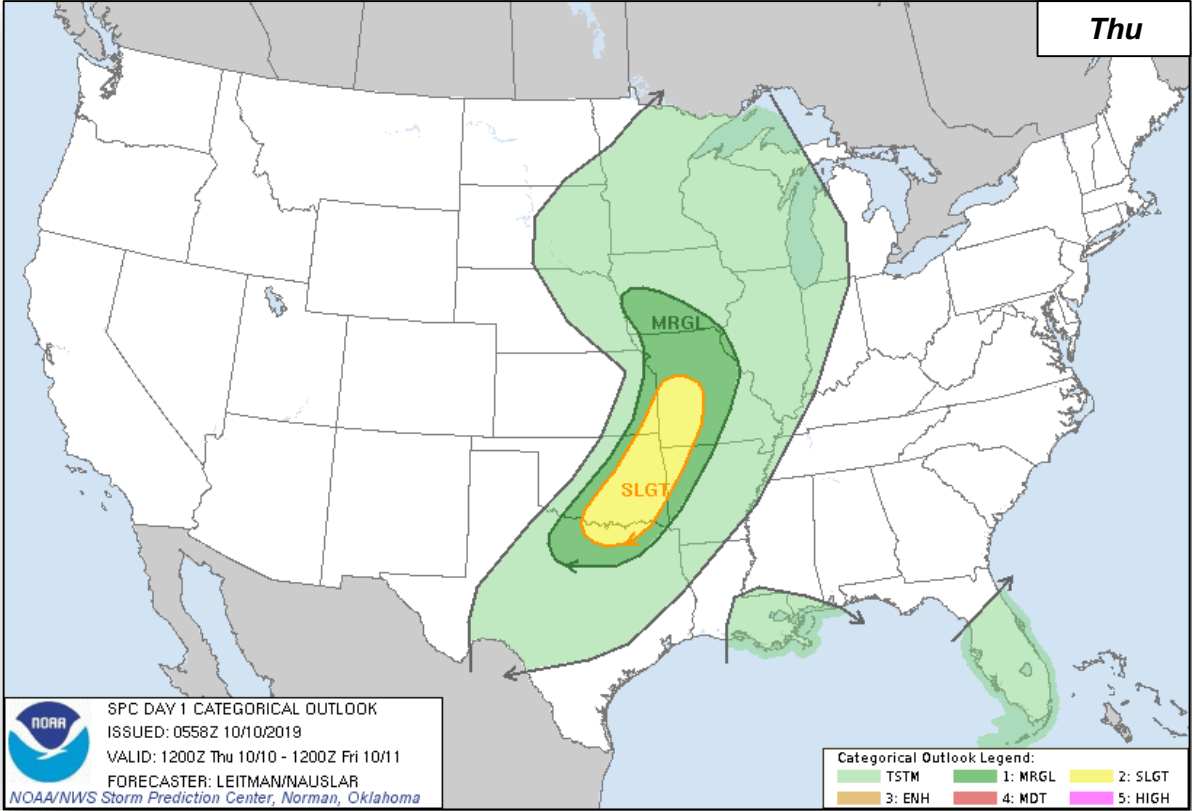
Current Disturbances & 5 Day Cyclone Formation: < 40% | 40-60% | > 60%
 Tropical / Sub-Tropical Cyclone: Depression | Storm | Hurricane | Post-Tropical Cyclone / Remnants

Potential track area: Day 1-3 | Day 4-5
 Watches: Hurricane | Trop Stm
 Warnings: Hurricane | Trop Stm
 Current wind extent: Hurricane | Trop Stm

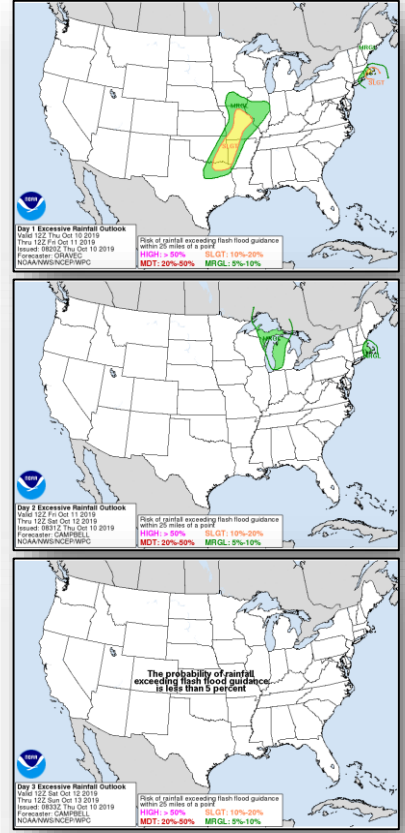
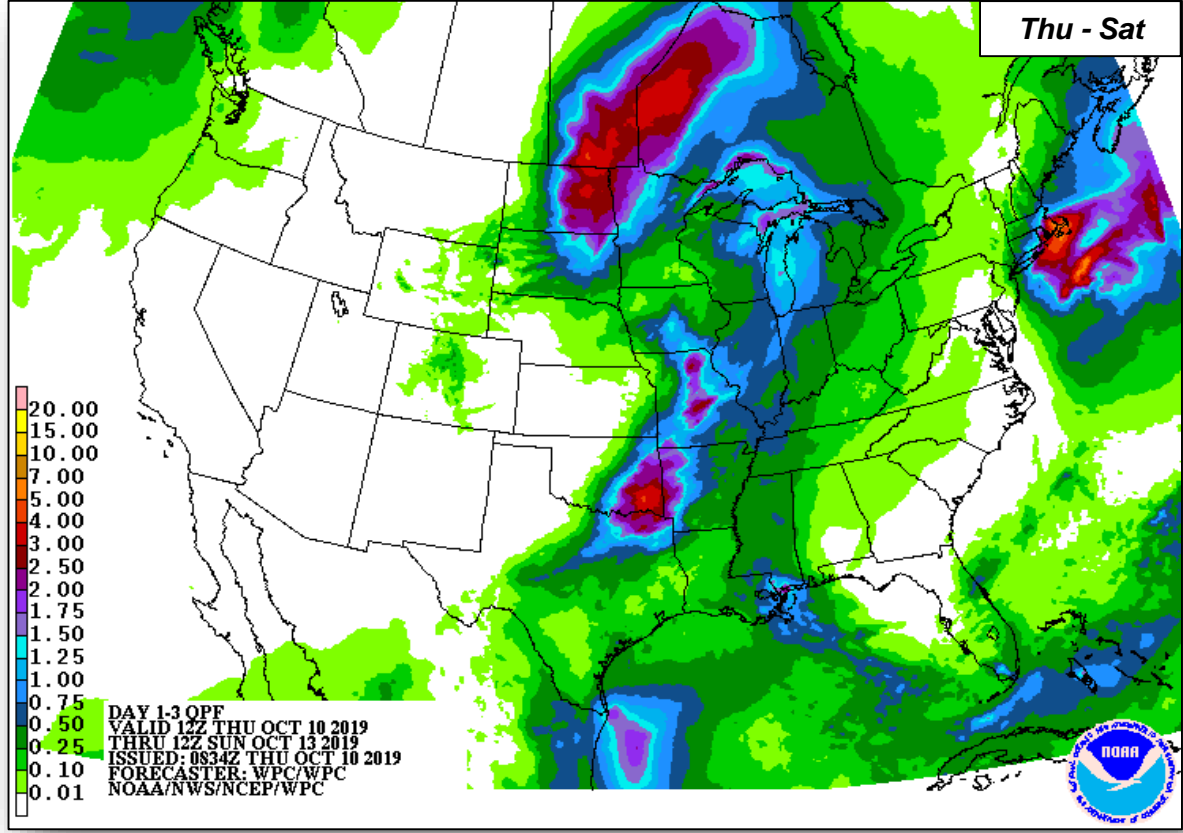
National Weather Forecast



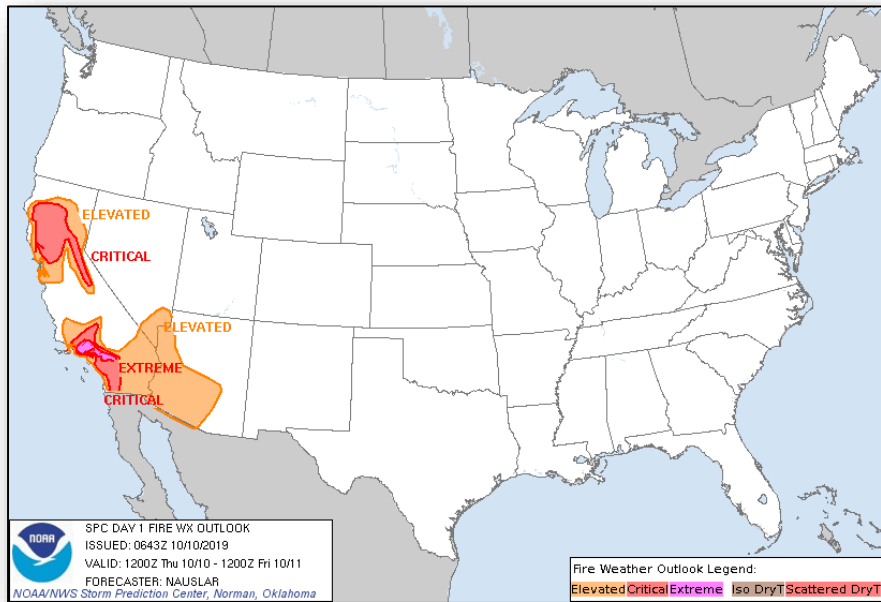
Severe Weather Outlook



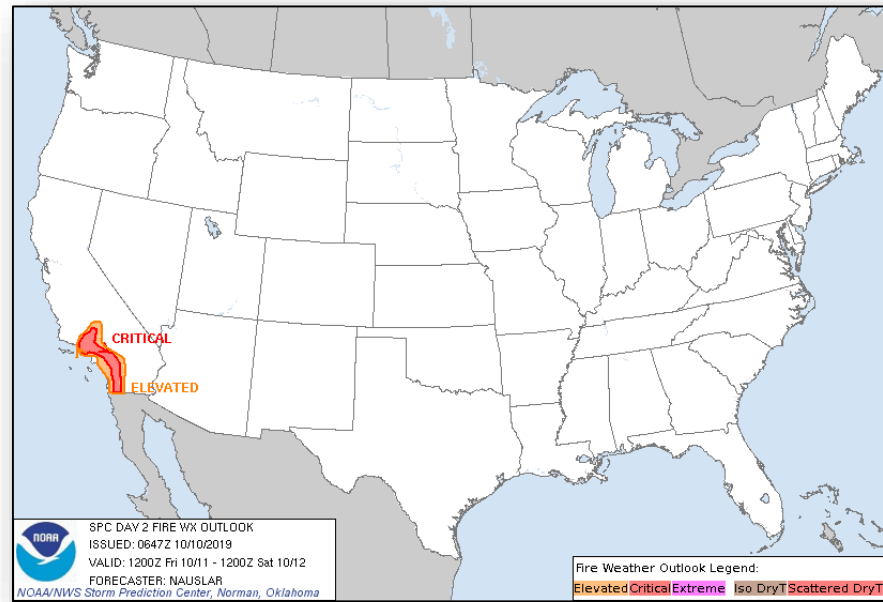
Precipitation Forecast



Fire Weather Outlook

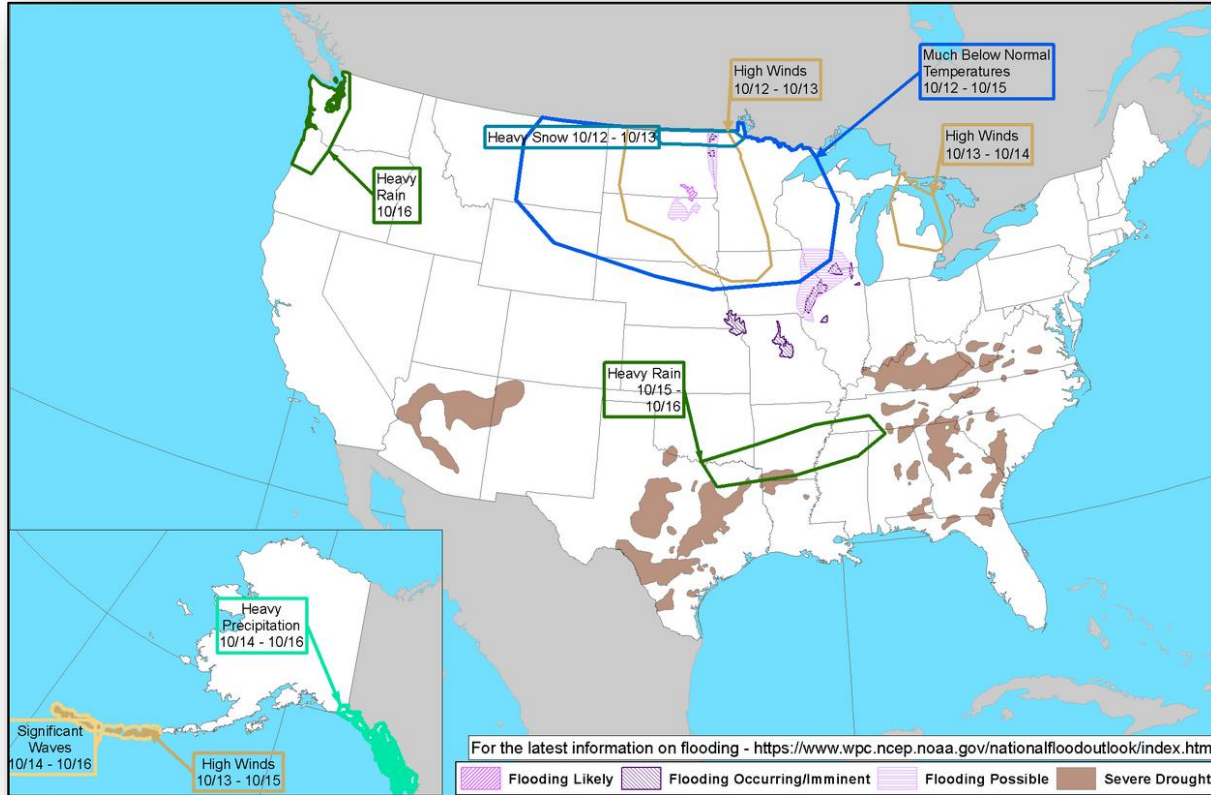


Today



Tomorrow

Hazards Outlook – Oct 12-16



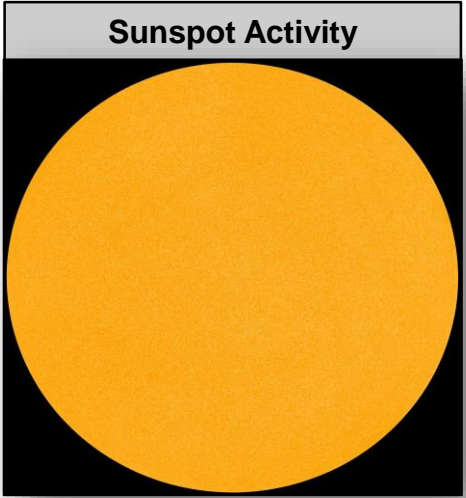

Space Weather



FEMA

	Space Weather Activity	Geomagnetic Storms	Solar Radiation	Radio Blackouts
Past 24 Hours	None	None	None	None
Next 24 Hours	None	None	None	None

For further information on NOAA Space Weather Scales refer to: <http://www.swpc.noaa.gov/noaa-scales-explanation>



Joint Preliminary Damage Assessments



Region	State / Location	Event	IA/PA	Number of Counties		Start – End
				Requested	Completed	
VII	NE	Flooding and continuing storms	IA	3	0	10/9 – TBD
			PA	0	0	N/A

Declaration Requests in Process – 1



State / Tribe / Territory – Incident Description	Type	IA	PA	HM	Requested
FL – Hurricane Dorian	DR		X	X	Oct 8

Declaration Amendments

Declaration	Number	Issued	Action
FEMA-3422-EM-GA	1	October 9	Closes incident period effective September 7, 2019
FEMA-4399-DR-FL	11	October 9	Changes Federal Coordinating Officer (FCO) to Thomas J. McCool

FEMA Common Operating Picture

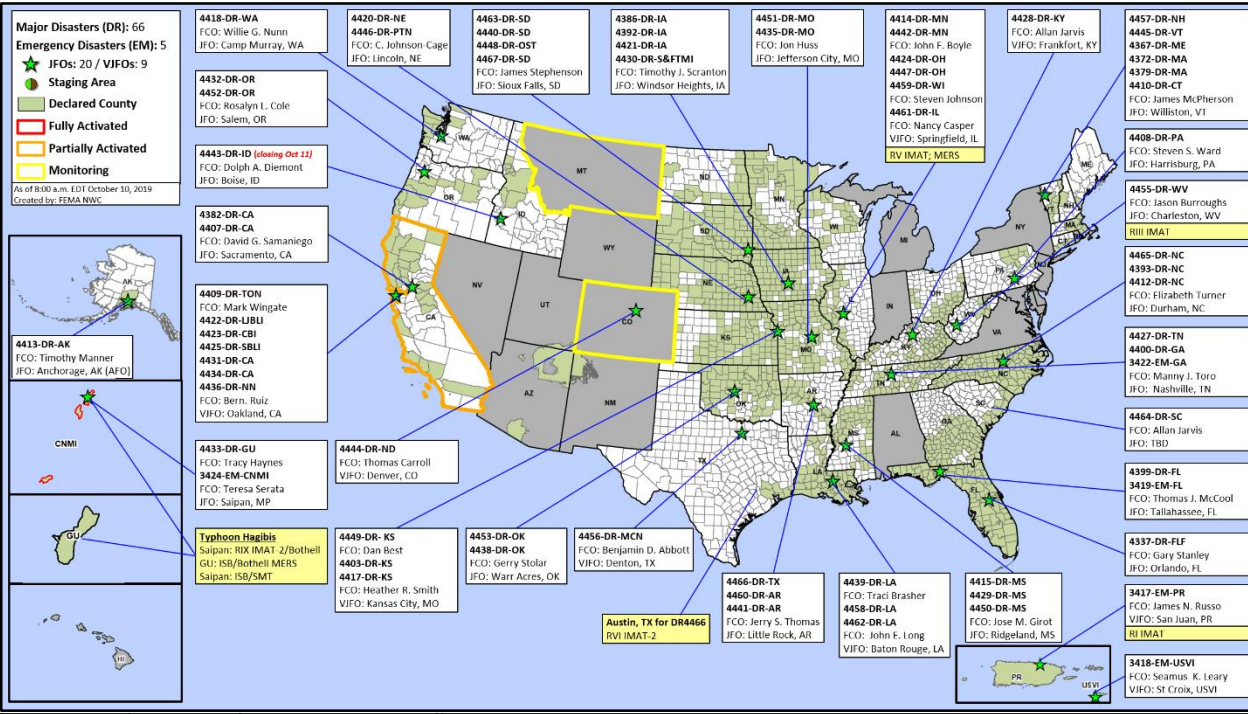


FEMA HQ	
NWC	NRCC
Monitoring	Blue

FEMA REGIONS		
WATCH	RRCC	
Monitoring	I	Rostered
Monitoring	II	Rostered
Monitoring	III	Rostered
Monitoring	IV	Rostered
Monitoring	V	Rostered
Monitoring	VI	Rostered
Monitoring	VII	Rostered
Monitoring	VIII	Rostered
Monitoring	IX	Rostered
Monitoring	X	Rostered

Notes:

MT: Snowstorm
 CO: Wildfire
 CNMI: Typhoon Hagibis
 CA: Power Outages



N-IMATs	
3 Teams	
E	
W	
C	
R-IMATs	
4-6 Teams	
I	PR
II	
III	WV
IV-1	
IV-2	
V	IL
VI-1	
VI-2	TX
VII	1
VIII	2
IX-1	
IX-2	CNMI
X	3
FMC	PMC
NMC	Deployed

Team:	US&R	MERS	FCOs	FDRCs	IM WORKFORCE
Status	(>66%)	(>66%)	(≤1 Type 1)	(≥3)	
Assigned:	28	36	41	12	13,703 ▼
Unavailable	0	0	1	1	3,467 ▼
Deployed:	0	0	35	9	5,568 ▲
Available:	28	36	5	2	4,615 / 34% ▼

IM CADRE AVAILABILITY SUMMARY	
Cadres with 25% or Less Availability	
EHP 9% (53/564); ER 19% (14/73); FL 17% (26/157); FM 24% (69/283); HM 24% (290/1,230); IT 23% (144/629); LOG 25% (334/1,338); PA 11% (291/2,709); PLAN 24% (95/398); SAF 7% (4/54)	



FEMA

FEMA's mission is helping people before, during, and after disasters.

Click [here](#) to subscribe to this briefing.