



# FEMA

## **Daily Operations Briefing**

**Wednesday, October 9, 2019**

**8:30 a.m. EDT**

# National Current Operations & Monitoring



## Significant Incidents or Threats:

- Super Typhoon Hagibis – FINAL
- Critical Fire Weather and Red flag Warning – CA, NV, AZ, UT, & CO

## Tropical Activity:

- Atlantic: Disturbance 1: Medium (40%); Disturbance 2: Low (20%); Disturbance 3: Low (20%)
- Eastern Pacific: Disturbance 1: High (70%)
- Central Pacific: No new tropical cyclones expected during the next five days
- Western Pacific: No activity affecting U.S. interests

## Declaration Activity:

- Request: Major Disaster Declaration – Florida

# Typhoon Hagibis – FINAL



## Situation:

Super Typhoon Hagibis is located 625 miles NNW of Guam and is no longer a threat to U.S. interests

## Lifeline Impacts:

### Safety and Security:

- CNMI: Schools and government offices closed (*FEMA Region IX*)

### Food, Water, Shelter:

- Saipan:
  - Water system restoration concurrent with electrical restoration (*FEMA Region IX*)
  - Boil Water notice issued for CNMI (*CNMI Bureau of Environmental Quality*)
  - 7 of 14 tanks meet chloritization levels the remainder are being chlorinated by crews (*FEMA Region IX*)
- Shelters: 1 (-2) open / 12 (-154) occupants (*FEMA Region IX, as of 6:30 a.m. EDT*)

### Health and Medical:

- Commonwealth Healthcare Corporation: well stocked and prepared with generator fuel topped off with 2-weeks supply; water tanks also have 2-weeks supply (*CHCC Website*)

## Transportation:

- Road: Saipan Department of Public Works continue to clear debris and access damage around the island

## Energy:

- Saipan: Power outage restoration continues; 5 of 9 power feeders online
  - USACE mission assigned to support power restoration (*FEMA Region IX*)

## Response:

- CNMI EOC at Full Activation; Governor declared a State of Emergency
  - FEMA-3424-EM-CNMI approved
- Region IX IMAT-2 deployed to Saipan; MCC de-activated
- Bothell MERS deployed to Guam and Saipan
- FEMA ISB teams deployed to Guam
- NWC and Region IX RWC at Steady State, monitoring

ChST: EDT + 14hrs (0830 EDT = 2230 ChST)  
Hawaii: EDT - 6hrs (0830 EDT = 0230 HST)

# Tropical Outlook – Atlantic



## **Disturbance 1** *(as of 8:00 a.m. EDT)*

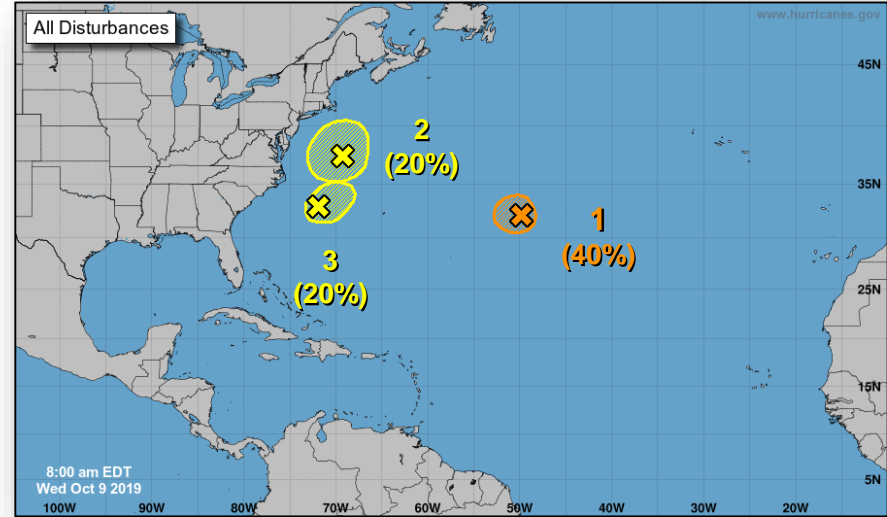
- 1,000 miles E of Bermuda
- Moving W
- Formation chance through 48 hours: Medium (40%)
- Formation chance through 5 days: Medium (40%)

## **Disturbance 2** *(as of 8:00 a.m. EDT)*

- Located off the Mid-Atlantic coast of the U.S.
- Formation chance through 48 hours: Low (10%)
- Formation chance through 5 days: Low (20%)

## **Disturbance 3** *(as of 8:00 a.m. EDT)*

- 250 miles SE of Cape Hatteras, NC
- Formation chance through 48 hours: Low (20%)
- Formation chance through 5 days: Low (20%)



Current Disturbances & 5 Day Cyclone Formation: < 40% | 40-60% | > 60%  
Tropical / Sub-Tropical Cyclone: Depression | Storm | Hurricane | Post-Tropical Cyclone / Remnants

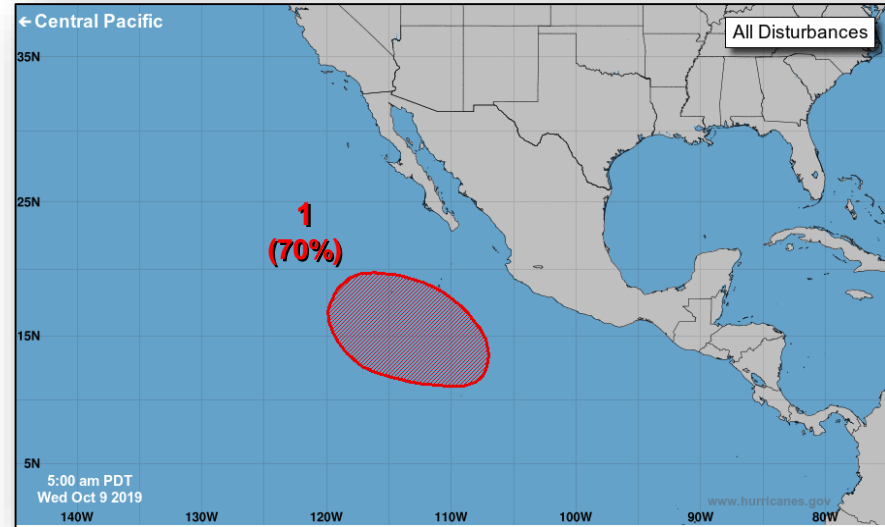
Potential track area: Day 1-3 | Day 4-5  
Watches: Hurricane | Trop Stm  
Warnings: Hurricane | Trop Stm  
Current wind extent: Hurricane | Trop Stm

# Tropical Outlook – Eastern Pacific



## **Disturbance 1** *(as of 8:00 a.m. EDT)*

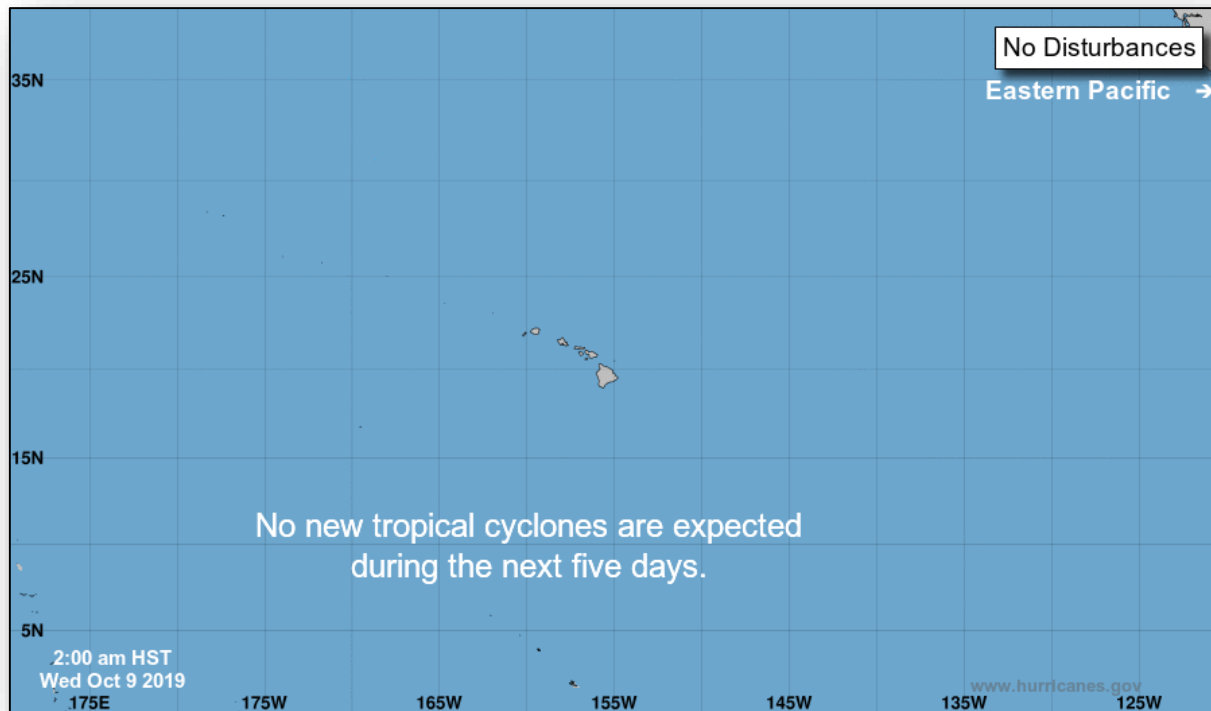
- Expected to form several hundred miles SW of the coast of Mexico by the end of the week
- Moving WNW at 5-10 mph
- Formation chance through 48 hours: Low (near 0%)
- Formation chance through 5 days: High (70%)



Current Disturbances & 5 Day Cyclone Formation: ✕ < 40% | ✕ 40-60% | ✕ > 60%  
Tropical / Sub-Tropical Cyclone: ○ Depression | ● Storm | ● Hurricane | ⊗ Post-Tropical Cyclone / Remnants

Potential track area: Day 1-3 Day 4-5  
Watches: Hurricane Trop Stm  
Warnings: Hurricane Trop Stm  
Current wind extent: Hurricane Trop Stm

# Tropical Outlook – Central Pacific



Current Disturbances & 5 Day Cyclone Formation: ✕ < 40% | ✖ 40-60% | ✗ > 60%  
 Tropical / Sub-Tropical Cyclone: ○ Depression | ● Storm | ● Hurricane | ⊗ Post-Tropical Cyclone / Remnants

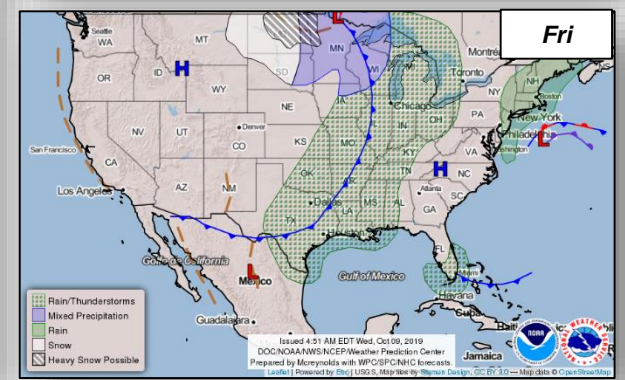
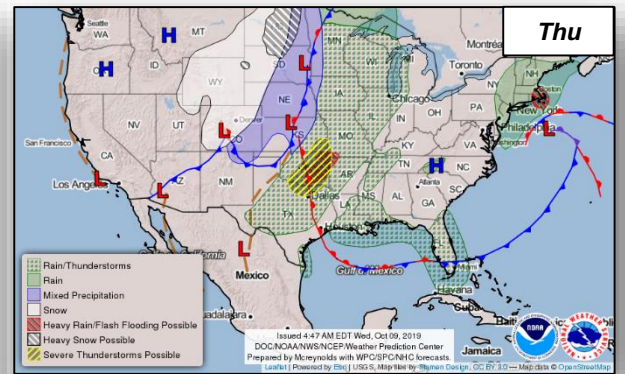
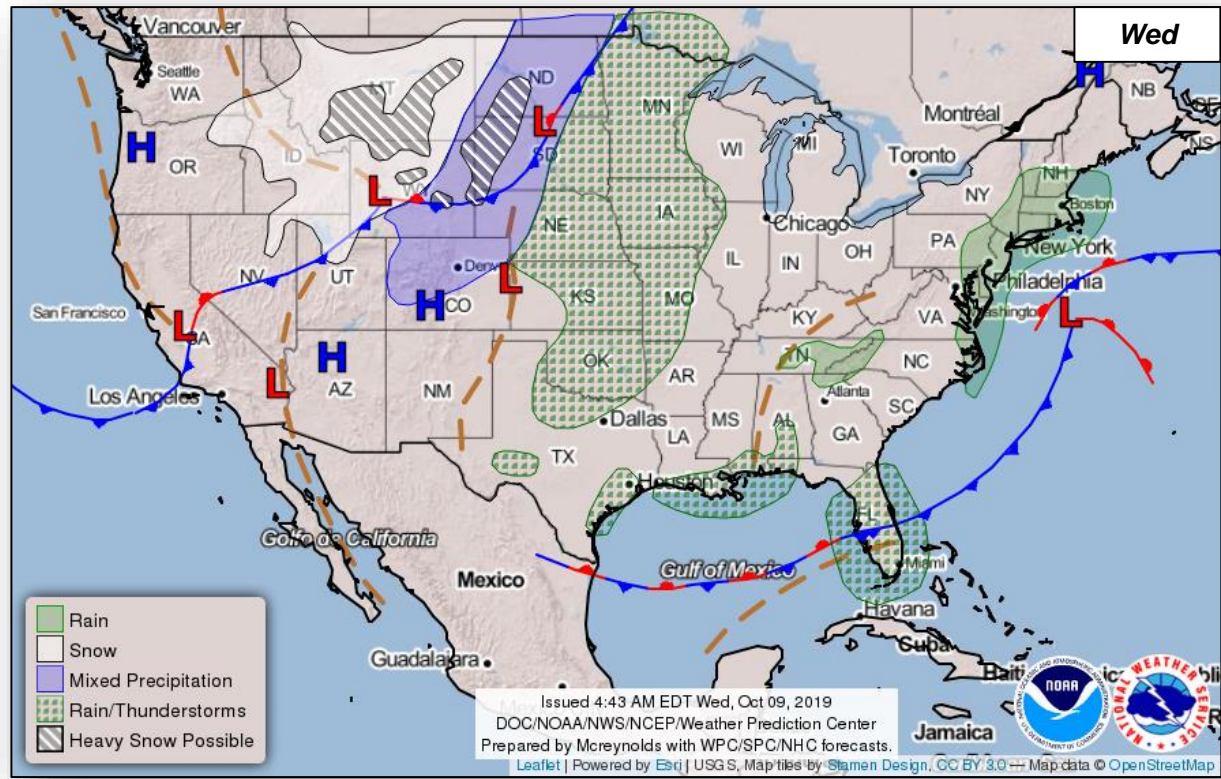
Potential track area:  
 ☐ Day 1-3 | ☐ Day 4-5

Watches:  
 ☐ Hurricane | ☐ Trop Stm

Warnings:  
 ☐ Hurricane | ☐ Trop Stm

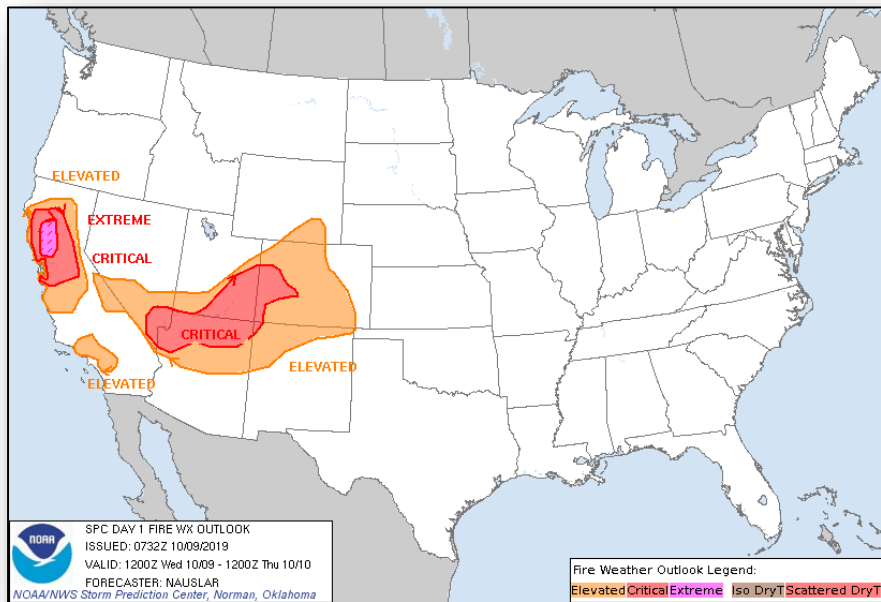
Current wind extent:  
 ☐ Hurricane | ☐ Trop Stm

# National Weather Forecast

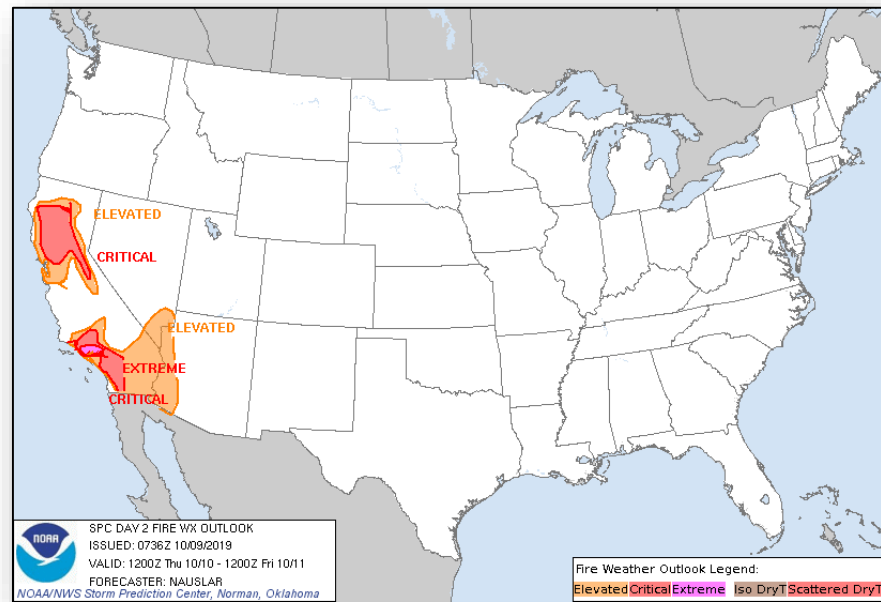




# Fire Weather Outlook



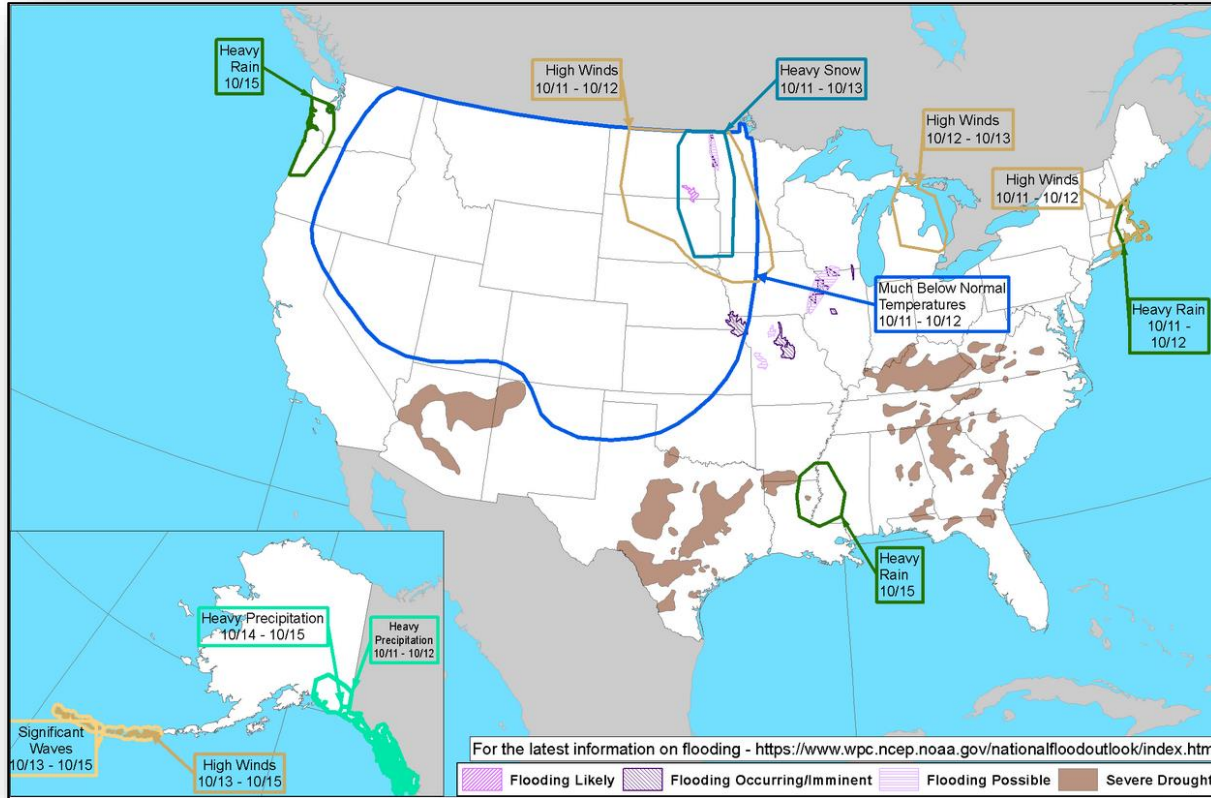
*Today*



*Tomorrow*



# Hazards Outlook – Oct 11-15

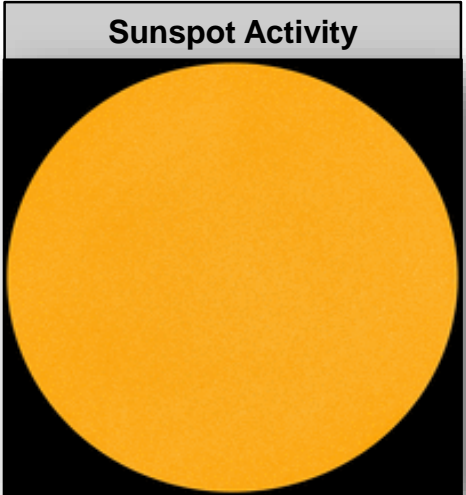



# Space Weather



	Space Weather Activity	Geomagnetic Storms	Solar Radiation	Radio Blackouts
Past 24 Hours	None	None	None	None
Next 24 Hours	None	None	None	None

For further information on NOAA Space Weather Scales refer to: <http://www.swpc.noaa.gov/noaa-scales-explanation>



# Joint Preliminary Damage Assessments



Region	State / Location	Event	IA/PA	Number of Counties		Start – End
				Requested	Completed	
VII	NE	Flooding and continuing storms Sep 1-2	IA	3	0	10/9 – TBD
			PA	0	0	N/A

# Declaration Request



FEMA

**Declaration:** Major Disaster – Florida

**Requested:** Oct 8, 2019

**Incident:** Hurricane Dorian

**Incident Period:** Aug 28 – Sep 9, 2019

**Includes:**

- **Public Assistance:** 24 counties
- **Hazard Mitigation:** Statewide



# Declaration Requests in Process – 1



State / Tribe / Territory – Incident Description	Type	IA	PA	HM	Requested
FL – Hurricane Dorian	DR		X	X	Oct 8

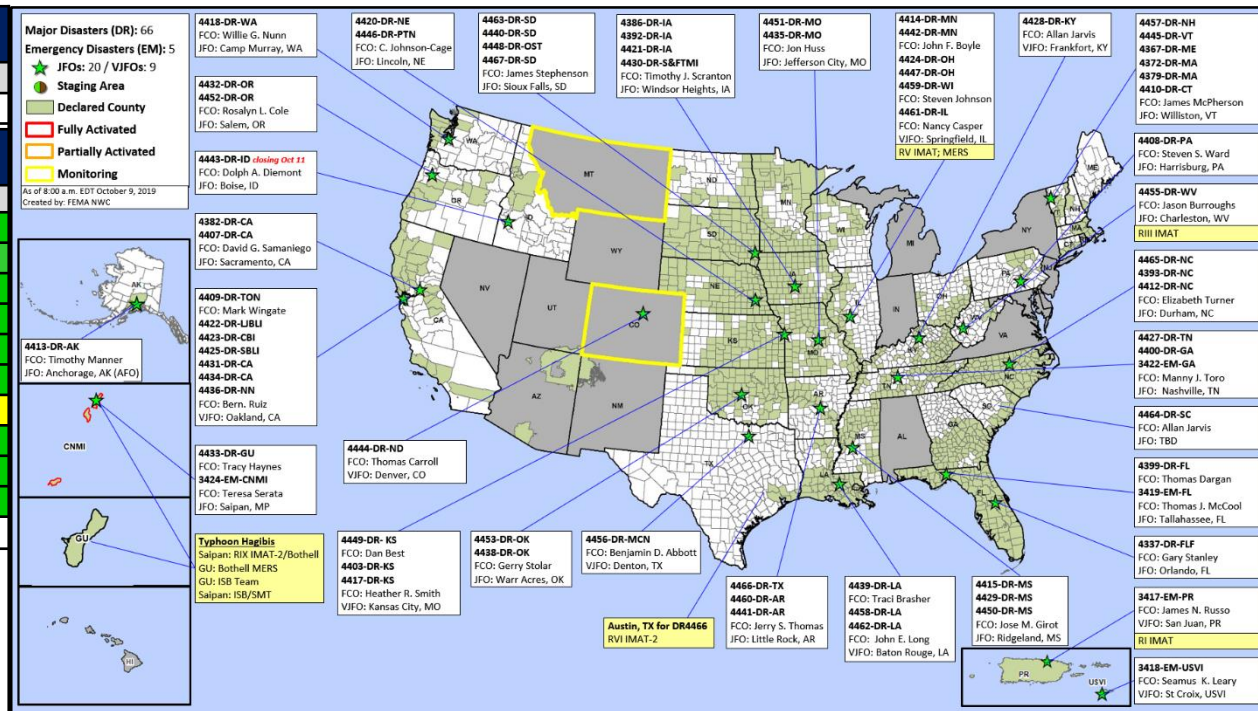


FEMA

# FEMA Common Operating Picture

<b>FEMA HQ</b>						<p><b>Major Disasters (DR):</b> 66  <b>Emergency Disasters (EM):</b> 5  <b>JFOs:</b> 20 / <b>VJFOs:</b> 9</p> <ul style="list-style-type: none"> <li><span style="color: green;">★</span> Staging Area</li> <li><span style="background-color: #90EE90; border: 1px solid black; display: inline-block; width: 10px; height: 10px;"></span> Declared County</li> <li><span style="border: 2px solid red; display: inline-block; width: 10px; height: 10px;"></span> Fully Activated</li> <li><span style="border: 1px solid orange; display: inline-block; width: 10px; height: 10px;"></span> Partially Activated</li> <li><span style="border: 1px solid yellow; display: inline-block; width: 10px; height: 10px;"></span> Monitoring</li> </ul> <p style="font-size: small;">As of 8:00 a.m. EDT October 9, 2019 Created by: FEMA NWC</p>						
<b>NWC</b>		<b>NRCC</b>										
Monitoring		Blue										
<b>FEMA REGIONS</b>												
<b>WATCH</b>			<b>RRCC</b>									
Monitoring	I	Rostered										
Monitoring	II	Rostered										
Monitoring	III	Rostered										
Monitoring	IV	Rostered										
Monitoring	V	Rostered										
Monitoring	VI	Rostered										
Monitoring	VII	Rostered										
Monitoring	VIII	Rostered										
Monitoring	IX	Rostered										
Monitoring	X	Rostered										
<b>Notes:</b>												
		<p>MT: Snowstorm          CO: Wildfire          CNMI: Typhoon Hagibis</p>										
<b>Team:</b>		<b>US&amp;R</b>	<b>MERS</b>	<b>FCOs</b>	<b>FDRCs</b>	<b>IM WORKFORCE</b>	<p><b>IM CADRE AVAILABILITY SUMMARY</b>  <i>Cadres with 25% or Less Availability</i></p> <p>EHP 10% (57/563); ER 19% (14/73); FL 16% (25/158); FM 25% (71/283); IT 23% (146/629); LOG 25% (337/1,337); PA 11% (290/2,707); PLAN 24% (97/399); SAF 16% (9/55)</p>					
<i>Status</i>		(>66%)	(>66%)	(≤1 Type 1)	(≥3)							
<i>Assigned:</i>		28	36	41	13	13,707 ▲						
<i>Unavailable:</i>		0	0	1	0	3,532 ▼						
<i>Deployed:</i>		0	0	35	9	5,512 ▲						
<b>Available:</b>		<b>28</b>	<b>36</b>	<b>5</b>	<b>4</b>	<b>4,663 / 34%▲</b>						

<b>N-IMATS</b>	
<i>3 Teams</i>	
E	
W	
C	
<b>R-IMATS</b>	
<i>4-6 Teams</i>	
I	PR
II	
III	WV
IV-1	
IV-2	
V	IL
VI-1	
VI-2	TX
VII	1
VIII	2
IX-1	
IX-2	CNMI
X	3
FMC	PMC
NMC	Deployed





# FEMA

**FEMA's mission is helping people before, during, and after disasters.**

*Click [here](#) to subscribe to this briefing.*