



FEMA

Daily Operations Briefing

Monday, October 7, 2019

8:30 a.m. EDT

National Current Operations & Monitoring



Significant Incidents or Threats: [Super Typhoon Hagibis](#)

Tropical Activity:

- Atlantic: Disturbance 1: Medium (50%); Disturbance 2: Low (30%)
- Eastern Pacific: [No new tropical cyclones expected during the next five days](#)
- Central Pacific: No new tropical cyclones expected during the next five days
- Western Pacific: [Super Typhoon Hagibis \(CAT 4\)](#)

Declaration Activity: None

Super Typhoon Hagibis

ChST: EDT + 14hrs (0830 EDT = 2230 ChST)
Hawaii: EDT - 6hrs (0830 EDT = 0230 HST)

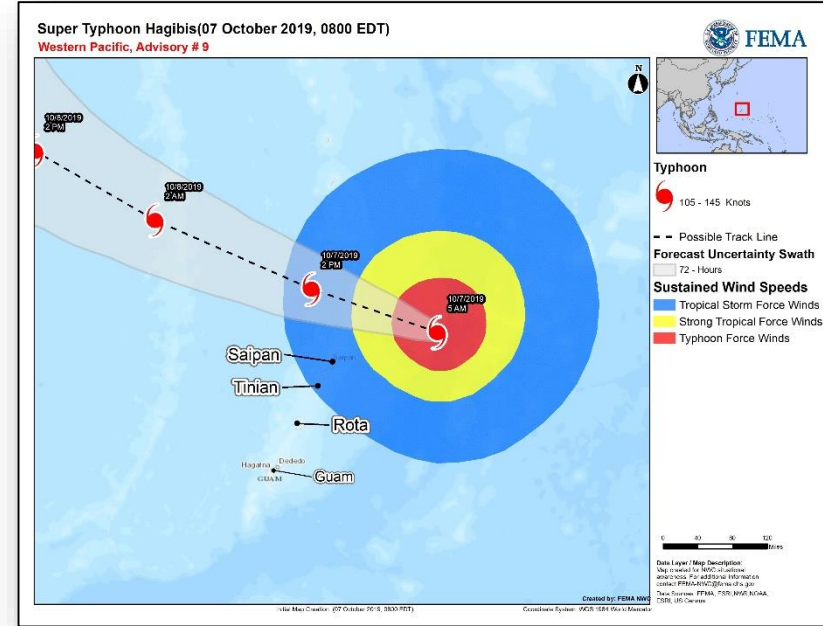


Super Typhoon Hagibis (CAT 4) (Warning #9 as of 5:00 a.m. EDT; 7:00 p.m. CHST)

- 125 miles ENE of Saipan, 240 miles NE of Guam
- Moving **WNW** at 15 mph
- Maximum sustained winds 150 mph
- Expected to pass just north of Saipan this evening as a strong Category 5 typhoon
- Typhoon force winds extend 65 miles; tropical storm force winds extend 205 miles

Potential Impacts:

- Storm Surge:
 - Saipan and Tinian: Inundation 3-4 feet
 - Rota & Guam: Inundation 1-2 feet
- Rainfall:
 - Saipan and Tinian: 5-8 inches possible
 - Rota: 4-6 inches possible
 - Guam: 3-5 inches for Guam through Tuesday
- Typhoon Warning in effect for CNMI
- Tropical Storm Warning in effect for Guam and Rota
- Flash Flood Watches in effect for Guam and CNMI



Typhoon – Hagibis

ChST: EDT + 14hrs (0830 EDT = 2230 ChST)
Hawaii: EDT - 6hrs (0830 EDT = 0230 HST)



FEMA

Lifeline Impacts

Safety and Security:

- CNMI: Schools and government offices closed (FEMA Region IX Update)

Food, Water, Shelter:

- CNMI: Water Distribution sites shutting down for precautionary measures – Two sites have generator back-up
- Shelters:
 - CNMI: 13 shelters open with 376 occupants (FEMA Region IX DSAR)
 - Guam: 3 shelters open with unknown number of occupants (FEMA Region IX DSAR)

Transportation:

- Air:
 - Saipan: Airports remain open; some flights cancelled by carriers
 - Guam: Airports open
- Sea:
 - Saipan, Rota, and Tinian: Port Condition ZULU (Closed)
 - Guam (Apra Harbor): Port Condition YANKEE (Open with Restrictions) (Region IX Update)

Preparations/Response

- CNMI:
 - EOC at Full Activation; Governor declared a state of emergency
 - Governor requested an Emergency Declaration for Category B – Direct Federal Assistance
- Guam EOC at Full Activation
- Region IX RWC remains at Steady State, continues to monitor
- Region IX IMAT-2 en-route to Hawaii – will move to CNMI after the storm passes
- Bothell MERS en-route to Hawaii
- FEMA Long Term Recovery Office is closed until after the storm passes
- FEMA NWC Monitoring
- FEMA ISB teams en-route to Guam

Tropical Outlook – Atlantic

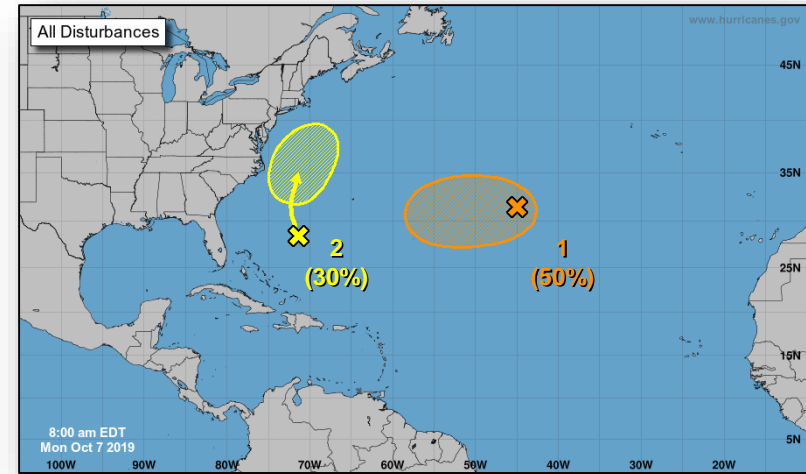


Disturbance 1 *(as of 8:00 a.m. EDT)*

- Forecast to form over the central North Atlantic between Bermuda and the Azores
- Moving W
- Formation chance through 48 hours: **Medium (40%)**
- Formation chance through 5 days: Medium (50%)

Disturbance 2 *(as of 8:00 a.m. EDT)*

- **Several hundred miles WSW of Bermuda**
- **Moving NW**
- Formation chance through 48 hours: Low (near 0%)
- Formation chance through 5 days: Low (30%)



Current Disturbances & 5 Day Cyclone Formation: < 40% | 40-60% | > 60%
Tropical / Sub-Tropical Cyclone: Depression | Storm | Hurricane | Post-Tropical Cyclone / Remnants

Potential track area: Day 1-3 | Day 4-5 | Watches: Hurricane | Trop Stm | Warnings: Hurricane | Trop Stm | Current wind extent: Hurricane | Trop Stm

Tropical Outlook – Eastern Pacific



FEMA



Current Disturbances & 5 Day Cyclone Formation: ✕ < 40% | ✕ 40-60% | ✕ > 60%

Tropical / Sub-Tropical Cyclone: ○ Depression | ○ Storm | ○ Hurricane | ○ Post-Tropical Cyclone / Remnants

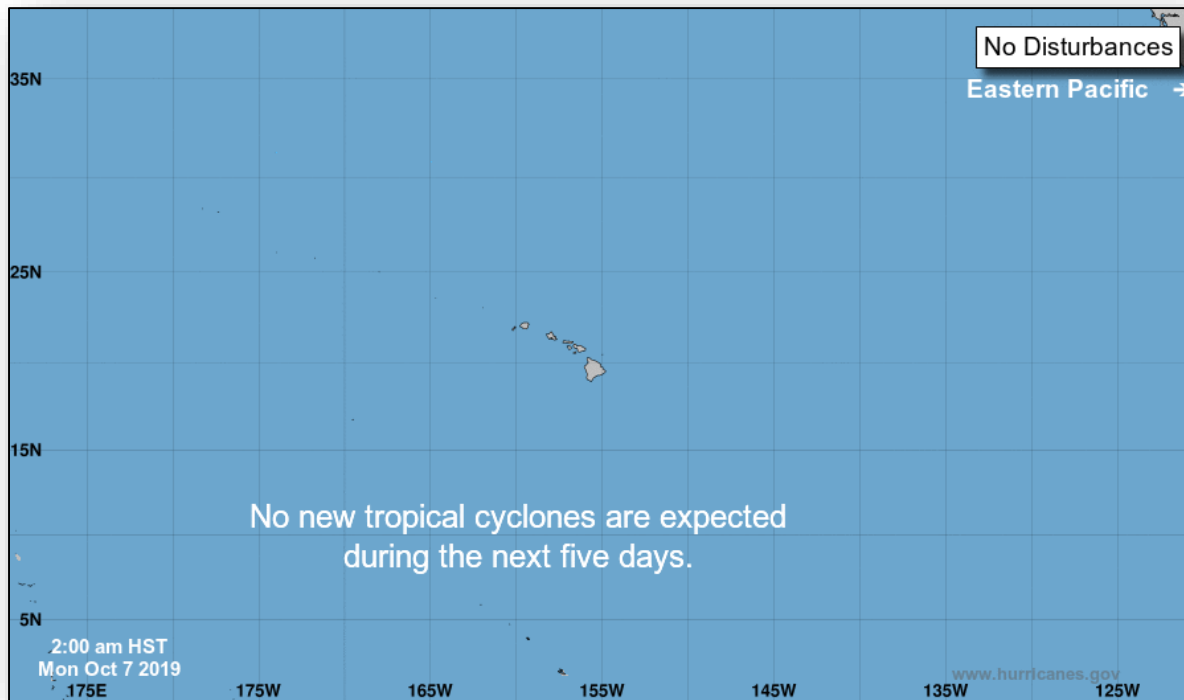
Potential track area: Day 1-3 Day 4-5

Watches: Hurricane Trop Stm

Warnings: Hurricane Trop Stm

Current wind extent: Hurricane Trop Stm

Tropical Outlook – Central Pacific



Current Disturbances & 5 Day Cyclone Formation: < 40% | 40-60% | > 60%
 Tropical / Sub-Tropical Cyclone: Depression | Storm | Hurricane | Post-Tropical Cyclone / Remnants

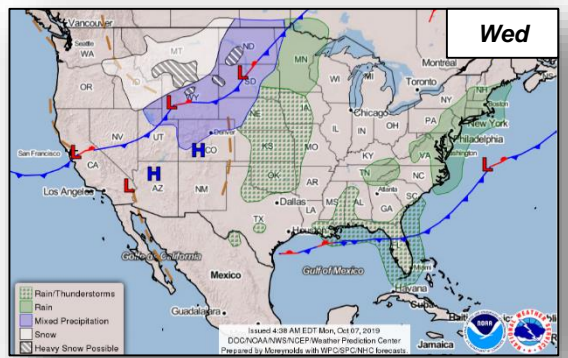
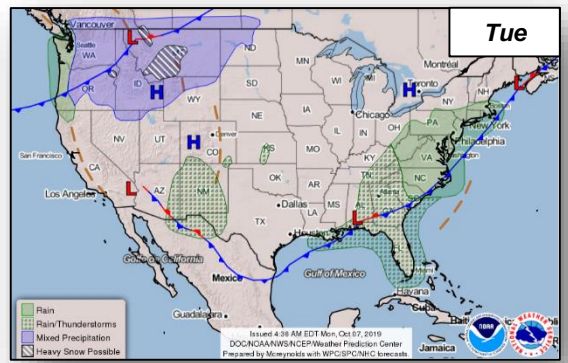
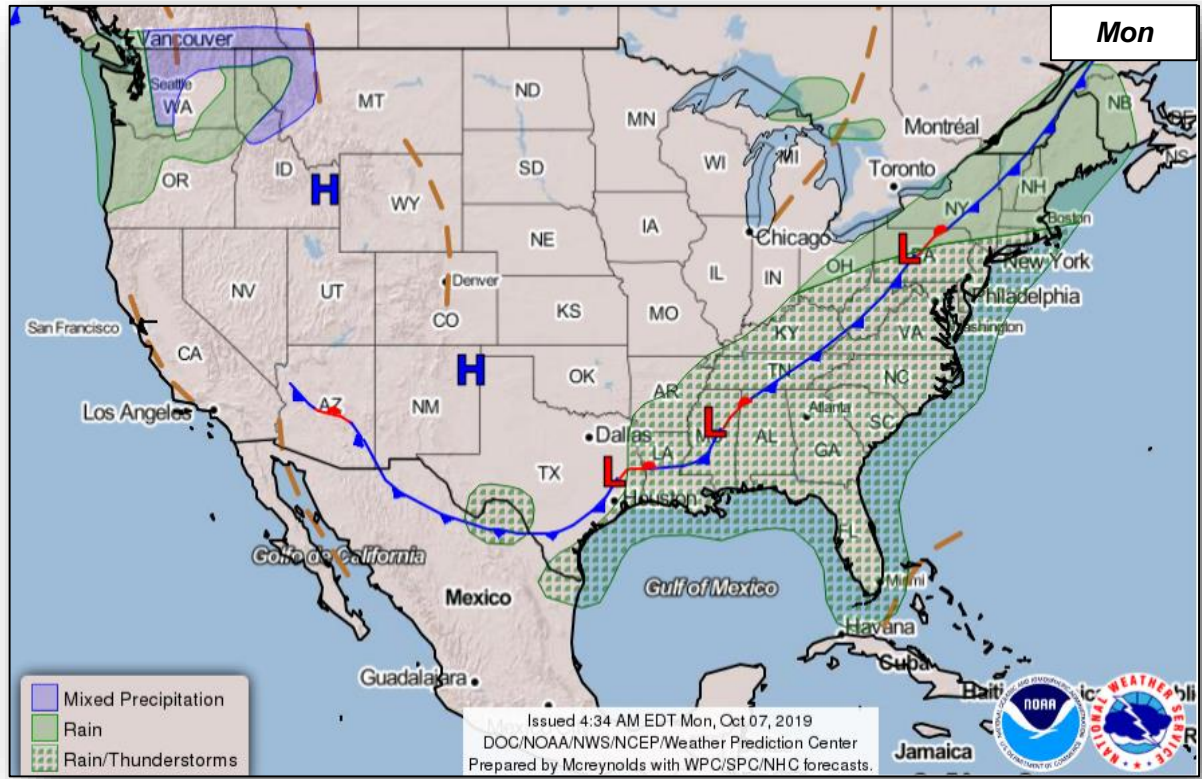
Potential track area:
 Day 1-3 | Day 4-5

Watches:
 Hurricane | Trop Stm

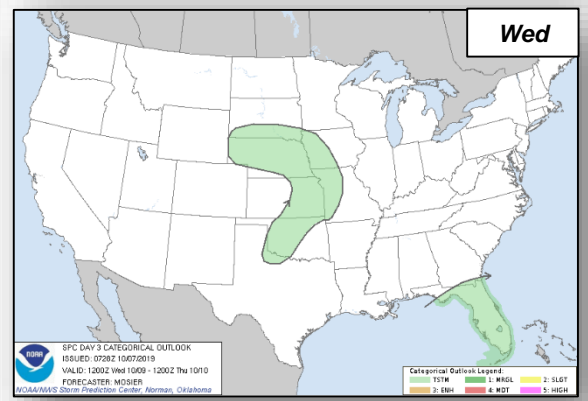
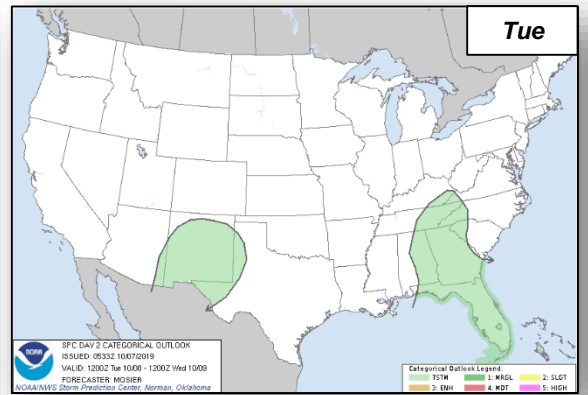
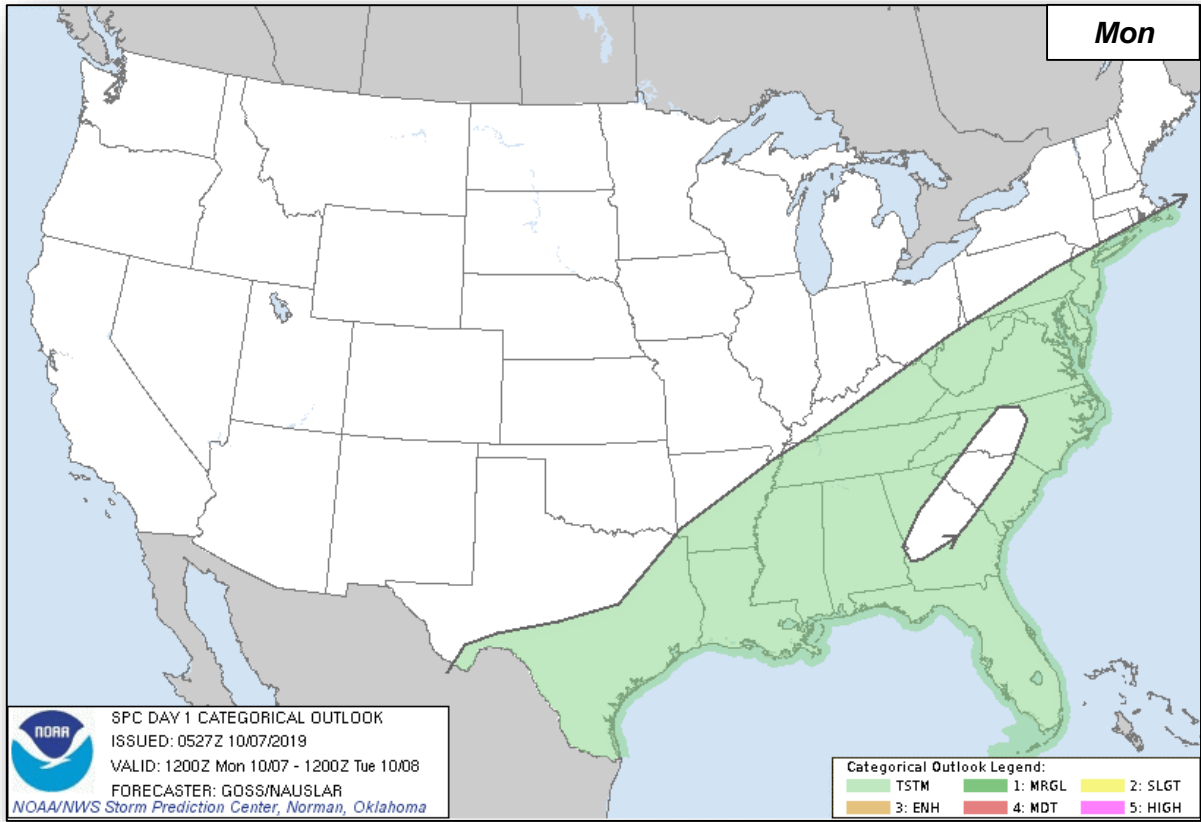
Warnings:
 Hurricane | Trop Stm

Current wind extent:
 Hurricane | Trop Stm

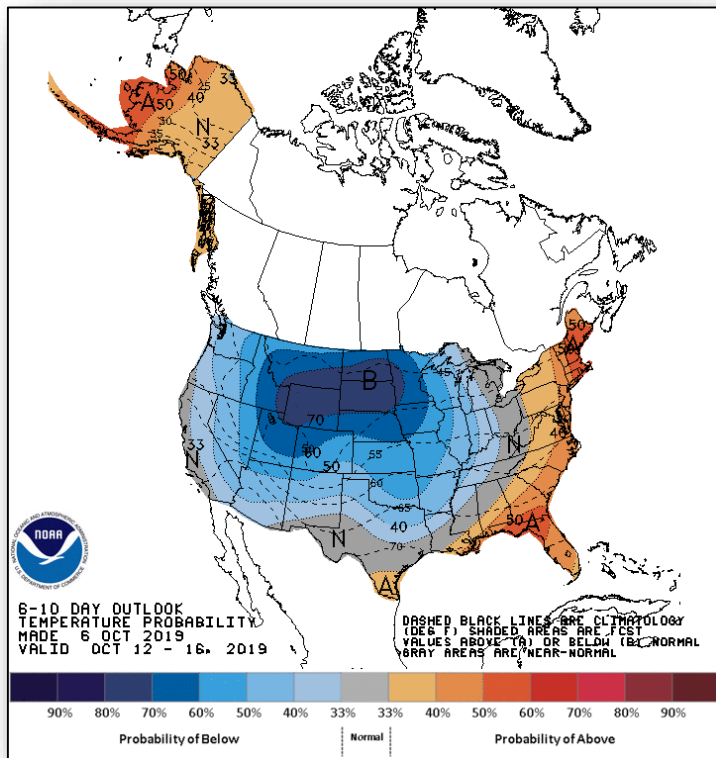
National Weather Forecast



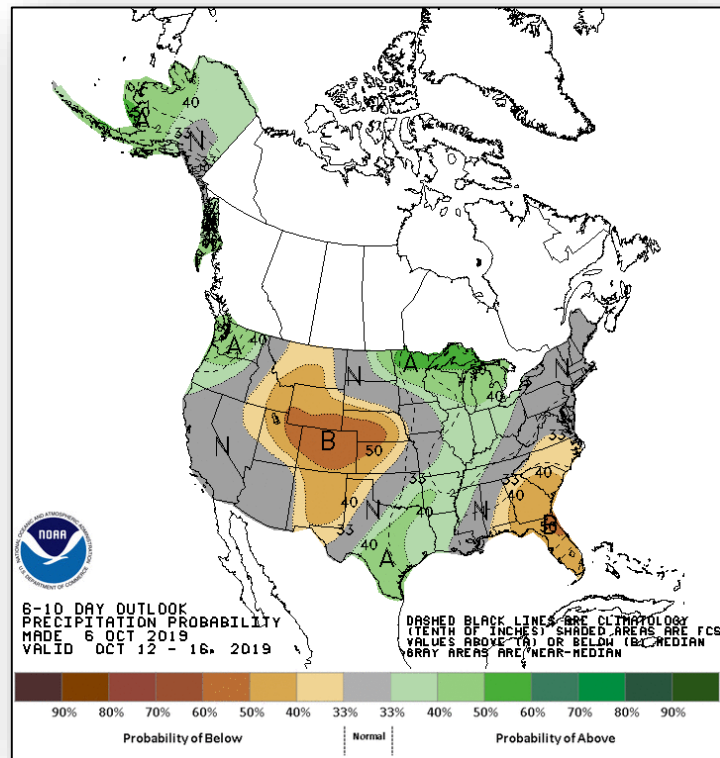
Severe Weather Outlook



Long Range Outlooks – Oct 12-16



6-10 Day Temperature Probability



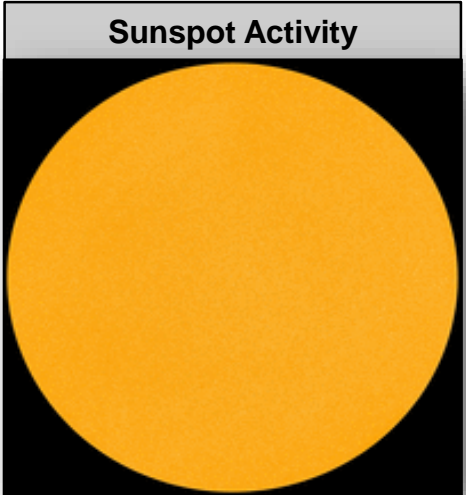

6-10 Day Precipitation Probability

Space Weather



	Space Weather Activity	Geomagnetic Storms	Solar Radiation	Radio Blackouts
Past 24 Hours	None	None	None	None
Next 24 Hours	None	None	None	None

For further information on NOAA Space Weather Scales refer to: <http://www.swpc.noaa.gov/noaa-scales-explanation>



Joint Preliminary Damage Assessments



Region	State / Location	Event	IA/PA	Number of Counties		Start – End
				Requested	Completed	
IX	Colorado River Indian Tribe	Storms Sep 1-2	IA	1	0	10/1 – TBD
			PA	1	1	10/1 – 10/4

Declaration Requests in Process – 2



State / Tribe / Territory – Incident Description	Type	IA	PA	HM	Requested
SD (+2 Tribes*) – Severe Storms, Tornadoes, and Flooding	DR		X	X	Aug 19
SD – Severe Storms, Tornadoes, and Flooding	DR		X	X	Sep 10

** Cheyenne River Reservation and the Lower Brule Indian Reservation*



FEMA

FEMA Common Operating Picture

FEMA HQ	
NWC	NRCC
Monitoring	Blue

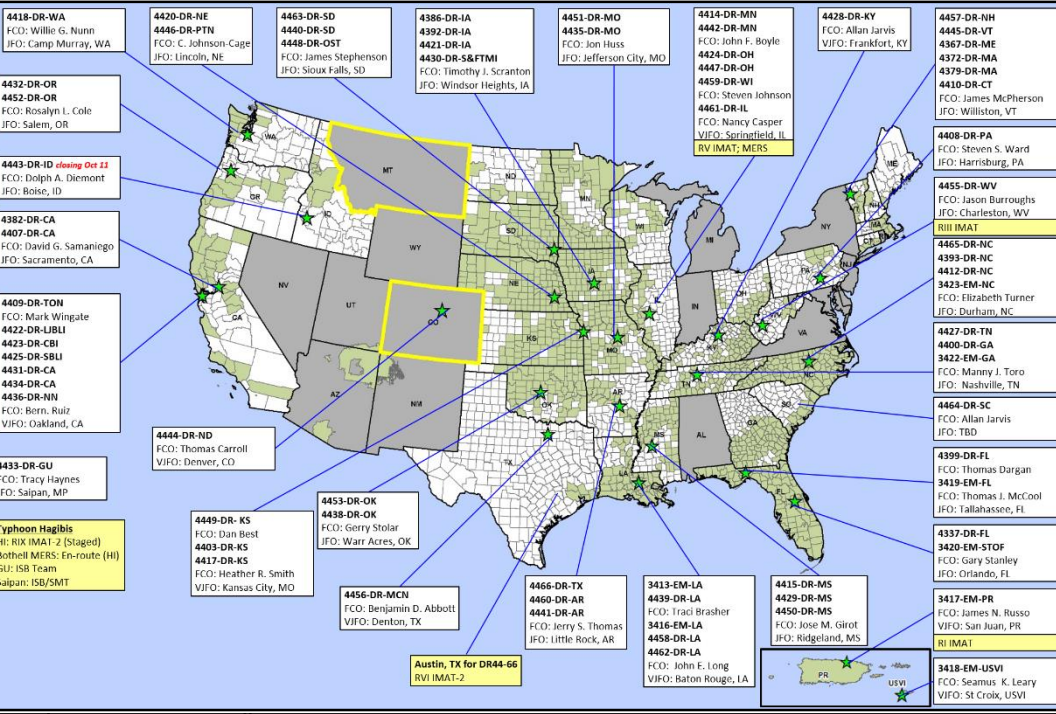
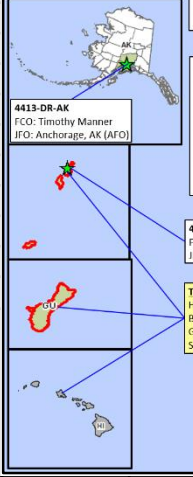
FEMA REGIONS		
WATCH	RRCC	
Monitoring	I	Rostered
Monitoring	II	Rostered
Monitoring	III	Rostered
Monitoring	IV	Rostered
Monitoring	V	Rostered
Monitoring	VI	Rostered
Monitoring	VII	Rostered
Monitoring	VIII	Rostered
Monitoring	IX	Rostered
Monitoring	X	Rostered

Notes:

MT: Snowstorm
 CO: Wildfire
 CNMI: Typhoon Hagibis
 GU: Typhoon Hagabisi

Major Disasters (DR): 65
 Emergency Disasters (EM): 8
 ★ JFOs: 20 / VIFOs: 9
 ● Staging Area
 ■ Declared County
 □ Fully Activated
 □ Partially Activated
 □ Monitoring

As of 8:50 a.m. EDT October 7, 2019
 Created by: FEMA NWC



N-IMATS	
3 Teams	
E	
W	
C	

R-IMATS	
4-6 Teams	
I	PR
II	
III	WV
IV-1	
IV-2	
V	IL
VI-1	
VI-2	TX
VII	1
VIII	2
IX-1	
IX-2	HI
X	3

FMC	PMC
NMC	Deployed

Team:	US&R	MERS	FCOs	FDRCs	IM WORKFORCE
Status	(>66%)	(>66%)	(≤1 Type 1)	(≥3)	
Assigned:	28	36	41	13	13,706 ▼
Unavailable:	0	0	1	0	3,979 ▼
Deployed:	0	0	35	9	5,280 ▲
Available:	28	36	5	4	4, 447 / 32% ▼

IM CADRE AVAILABILITY SUMMARY	
Cadres with 25% or Less Availability	
EHP 10% (54/564); ER 21% (15/73); FL 16% (25/158); FM 25% (70/283); IT 24% (148/629); PA 12% (314/2,705); PLAN 24% (97/398); SAF 18% (10/55)	



FEMA

FEMA's mission is helping people before, during, and after disasters.

Click [here](#) to subscribe to this briefing.