



FEMA

Daily Operations Briefing

Saturday, October 5, 2019

8:30 a.m. EDT

National Current Operations & Monitoring



Significant Incidents or Threats:

- [Red Flag Warnings – CA, CO, and WY](#)

Tropical Activity:

- Atlantic: Disturbance 1: [Low \(30%\)](#)
- Eastern Pacific: Disturbance 1: [Low \(30%\)](#); Disturbance 2: [Low \(10%\)](#)
- Central Pacific: No new tropical cyclones expected during the next five days
- Western Pacific: [Tropical Depression 20](#)

Declaration Activity:

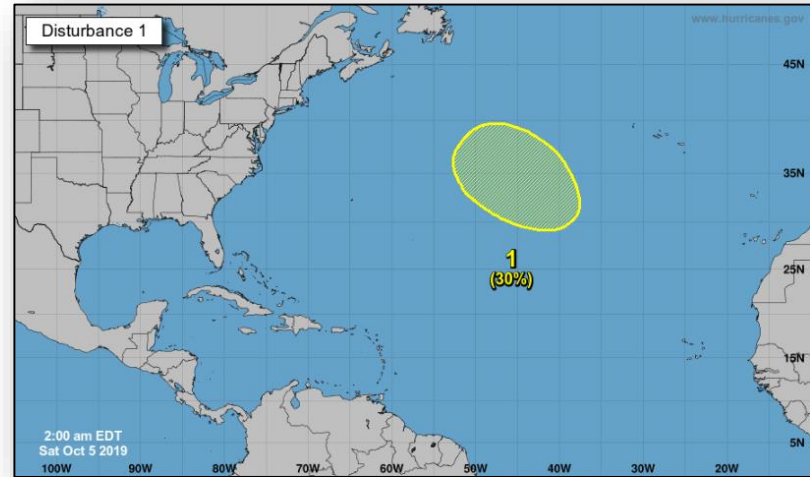
- [Approval: Major Disaster – FEMA-DR-4465-NC](#)
- [Approval: Major Disaster – FEMA-DR-4466-TX](#)

Tropical Outlook – Atlantic



Disturbance 1 *(as of 2:00 a.m. EDT)*

- Forecast to form over the North Atlantic between Bermuda and the Azores in a few days
- Expected to move W
- Formation chance through 48 hours: Low (near 0%)
- Formation chance through 5 days: Low (30%)



Current Disturbances & 5 Day Cyclone Formation: < 40% | 40-60% | > 60%
Tropical / Sub-Tropical Cyclone: Depression | Storm | Hurricane | Post-Tropical Cyclone / Remnants

Potential track area: Day 1-3 | Day 4-5 | Watches: Hurricane | Trop Stm | Warnings: Hurricane | Trop Stm | Current wind extent: Hurricane | Trop Stm

Tropical Outlook – Eastern Pacific

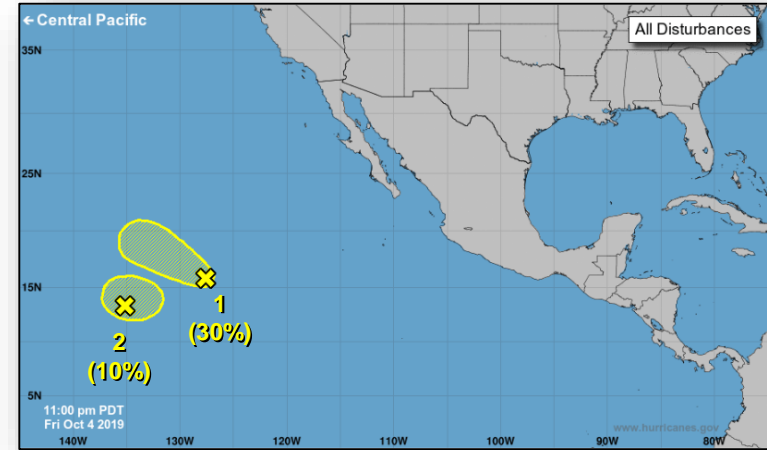


Disturbance 1 *(as of 2:00 a.m. EDT)*

- 1,250 miles WSW of southern tip of Baja California peninsula, Mexico
- Could possibly merge with a disturbance west of it
- Moving NW at 10 mph
- Formation chance through 48 hours: Low (30%)
- Formation chance through 5 days: Low (30%)

Disturbance 2 *(as of 2:00 a.m. EDT)*

- 1,700 miles SW of southern tip of Baja California peninsula, Mexico
- Could possibly merge with larger disturbance to its east late this weekend or early next week
- Formation chance through 48 hours: Low (10%)
- Formation chance through 5 days: Low (10%)



Current Disturbances & 5 Day Cyclone Formation: < 40% | 40-60% | > 60%
Tropical / Sub-Tropical Cyclone: Depression | Storm | Hurricane | Post-Tropical Cyclone / Remnants

Potential track area: Day 1-3 | Day 4-5 | Watches: Hurricane | Trop Stm | Warnings: Hurricane | Trop Stm | Current wind extent: Hurricane | Trop Stm

Tropical Outlook – Central Pacific



Current Disturbances & 5 Day Cyclone Formation: ✕ < 40% | ✖ 40-60% | ✗ > 60%
 Tropical / Sub-Tropical Cyclone: ○ Depression | ● Storm | ● Hurricane | ⊗ Post-Tropical Cyclone / Remnants

Potential track area:
 ☐ Day 1-3 | ☐ Day 4-5

Watches:
 ☐ Hurricane | ☐ Trop Stm

Warnings:
 ☐ Hurricane | ☐ Trop Stm

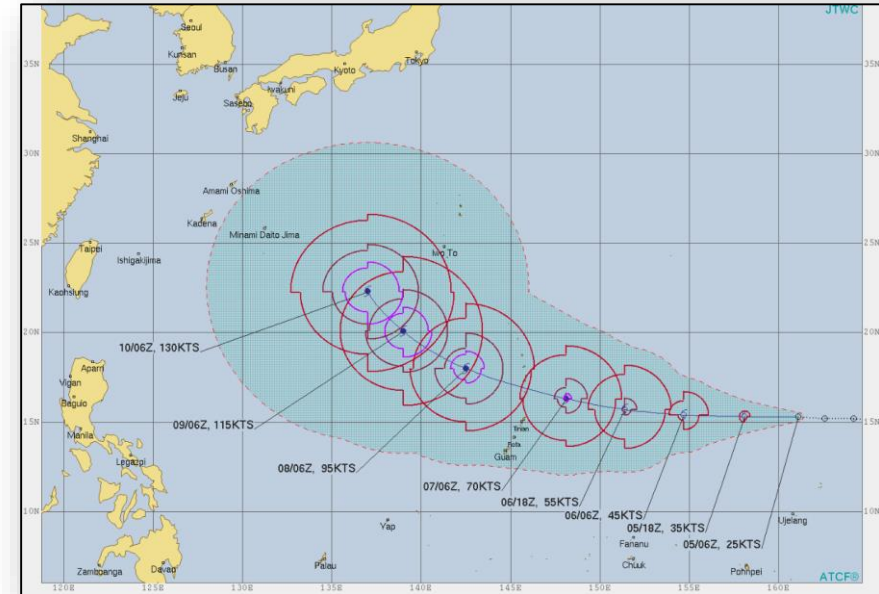
Current wind extent:
 ☐ Hurricane | ☐ Trop Stm

Tropical Outlook – Western Pacific

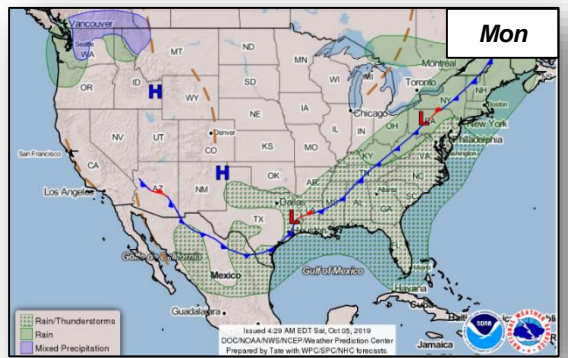
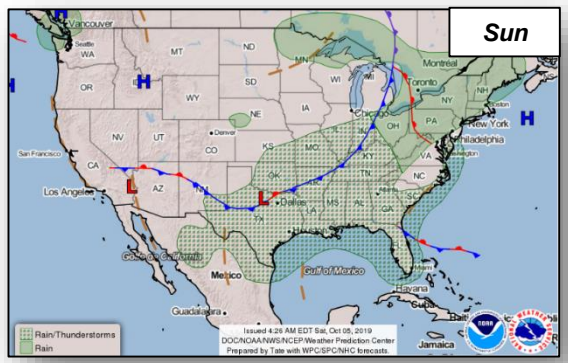
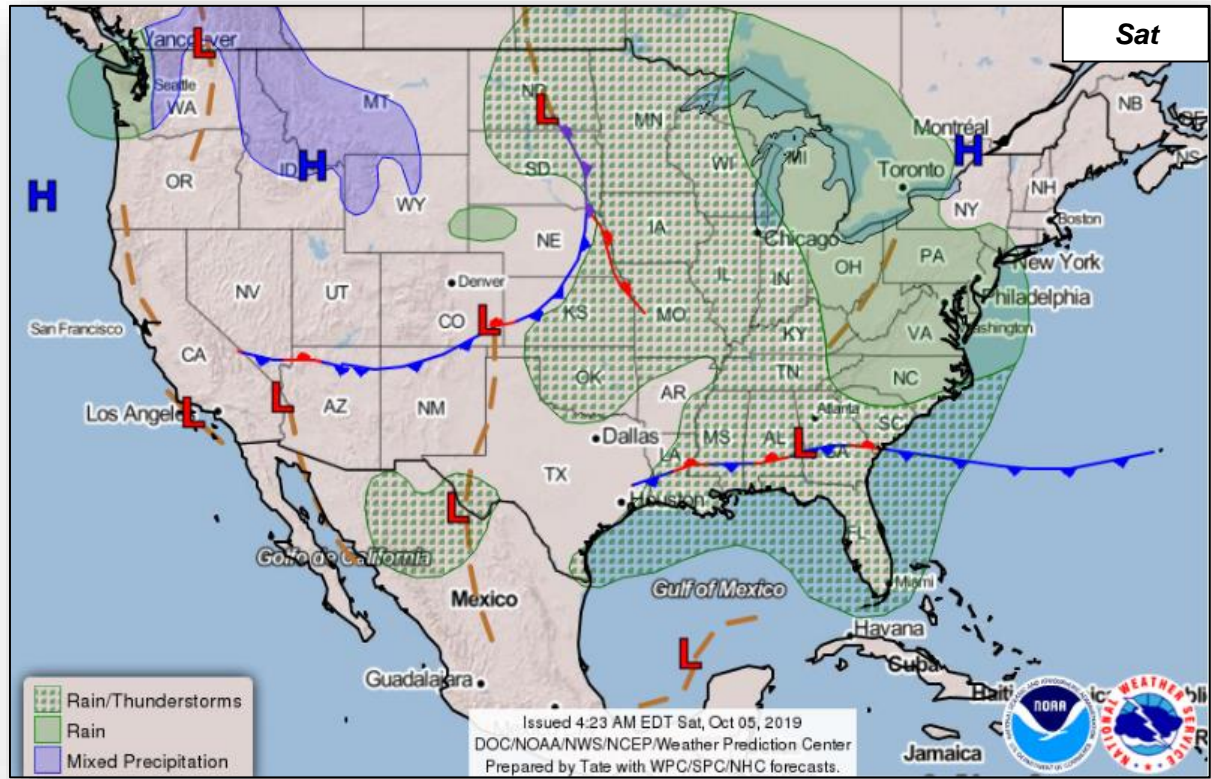


Tropical Depression 20 (as of 6:00 a.m. EDT)

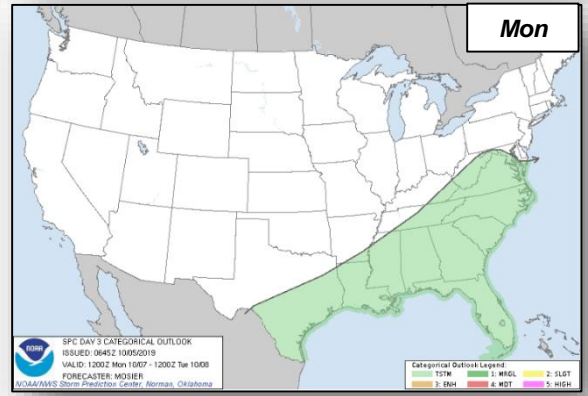
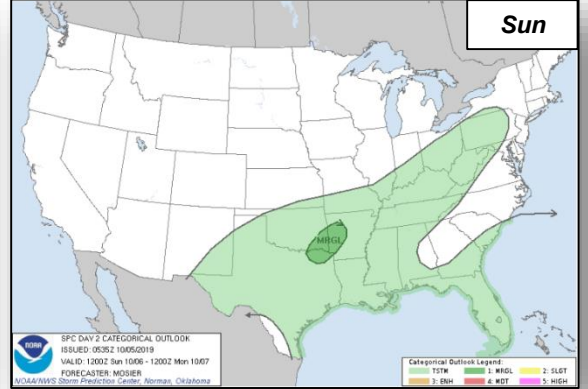
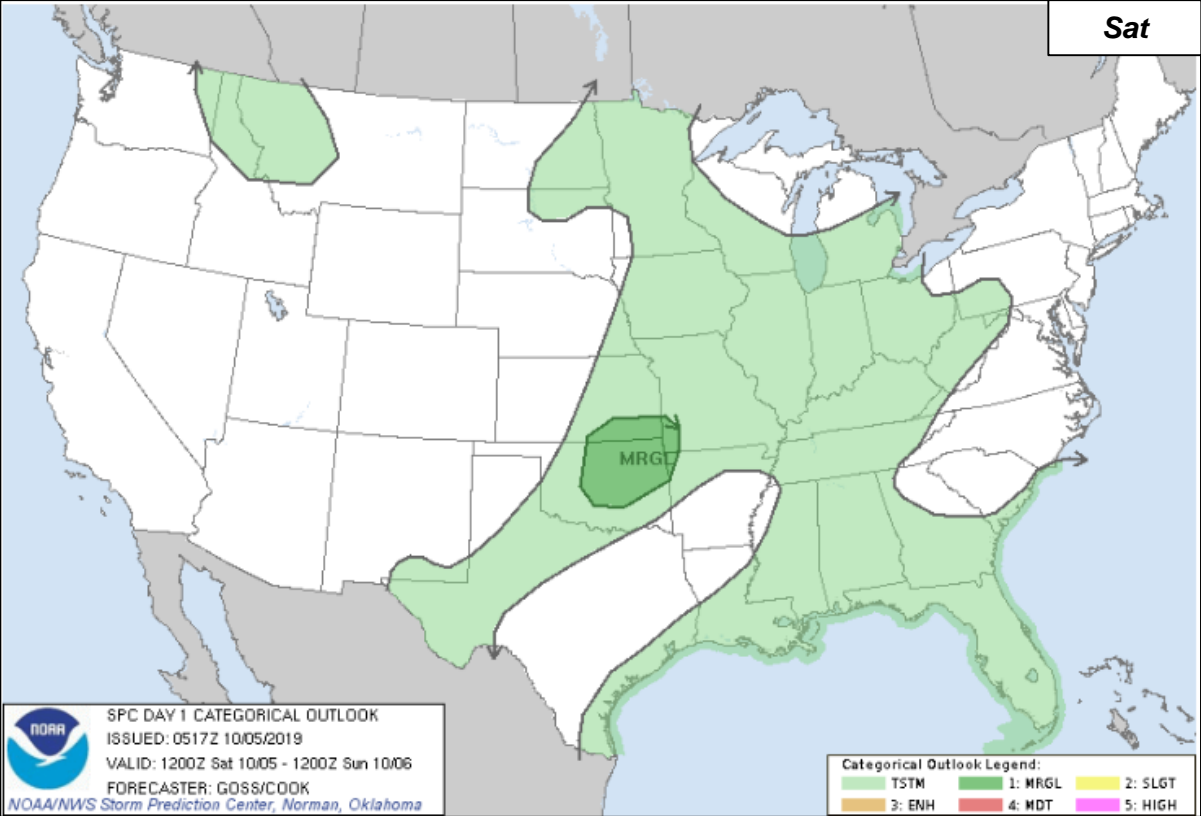
- 1,045 miles E of Guam
- Moving W at 17 mph
- Maximum sustained winds 30 mph
- Typhoon Watch is in effect for northern CNMI;
Tropical Storm Watch is in effect for southern CNMI



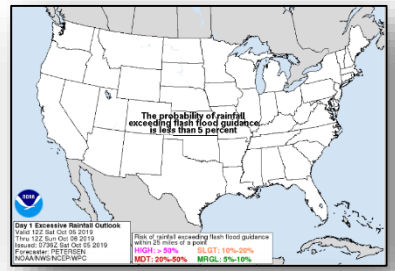
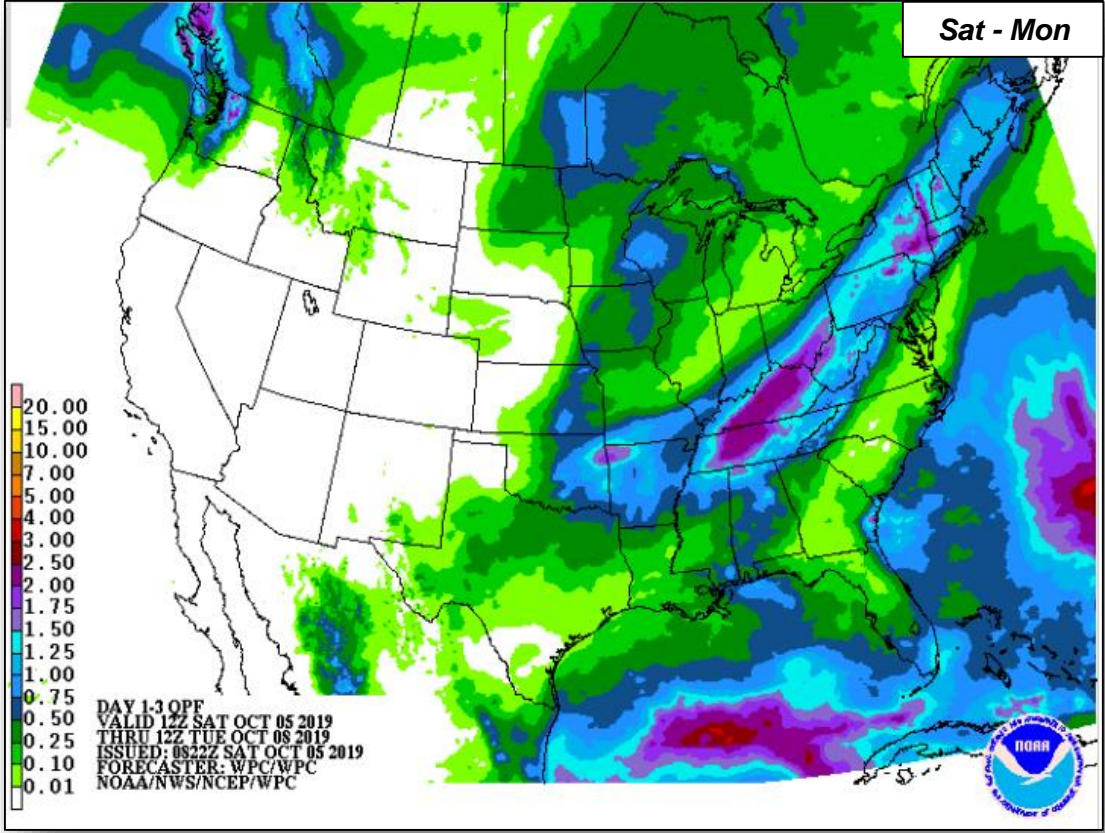
National Weather Forecast



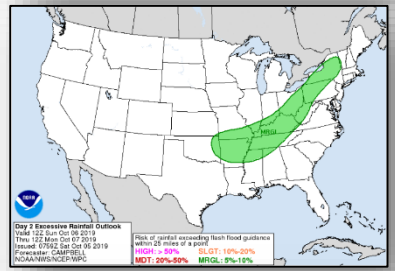
Severe Weather Outlook



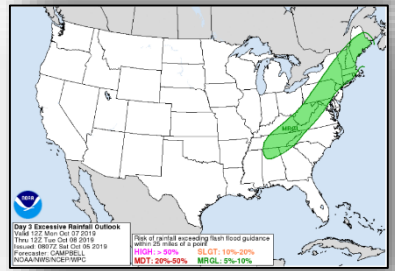
Precipitation Forecast



Sat

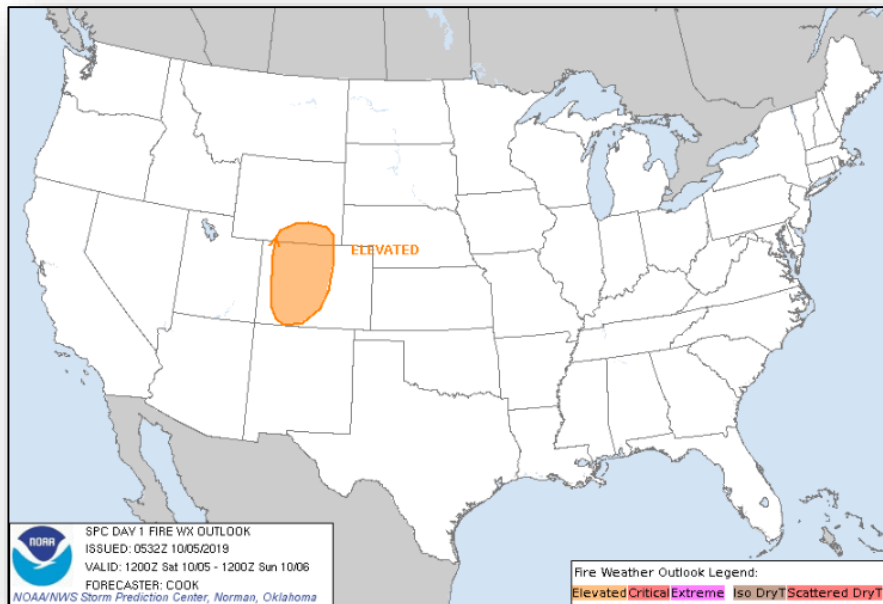


Sun

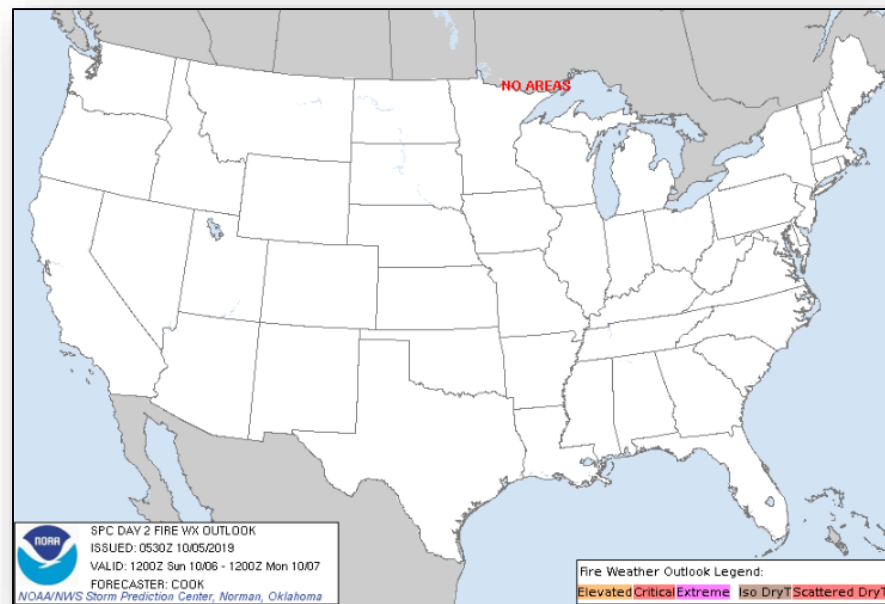


Mon

Fire Weather Outlook

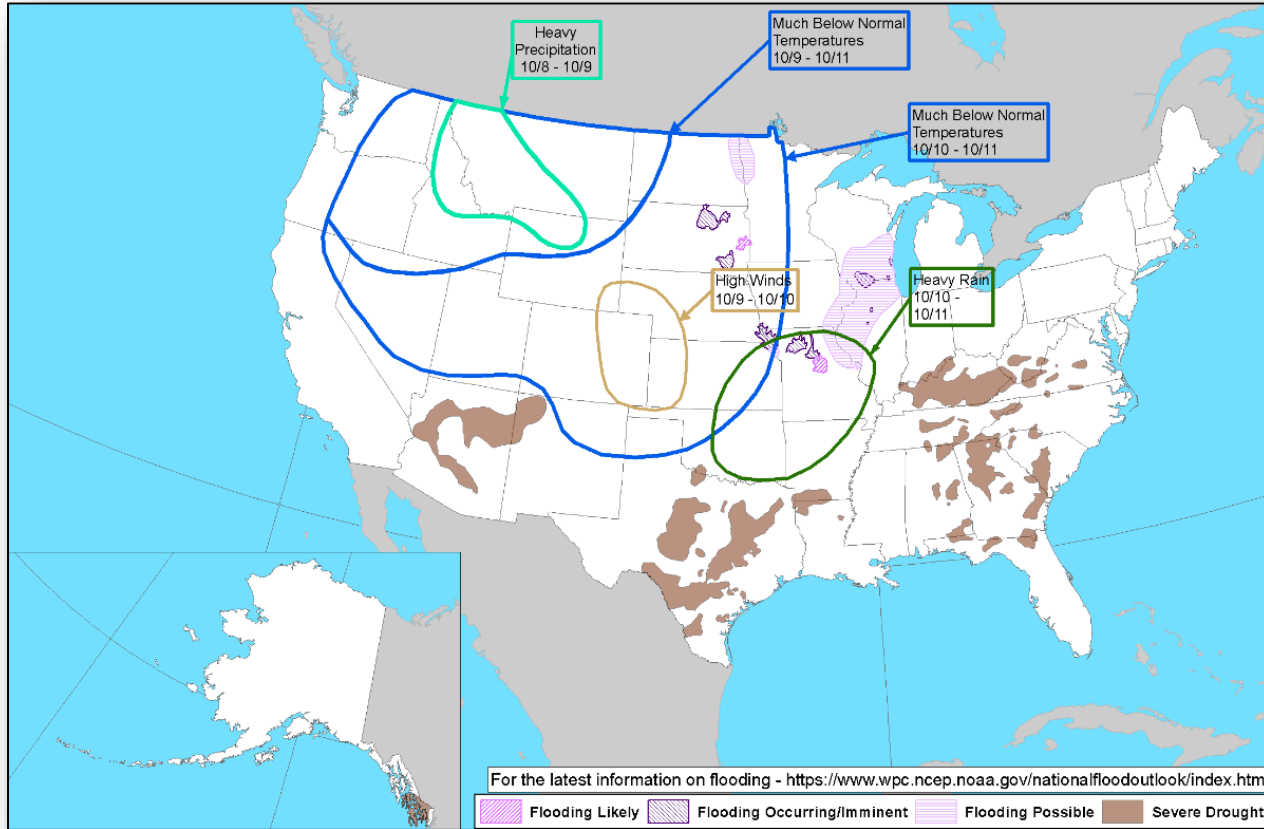


Today



Tomorrow

Hazards Outlook – Oct 7-11

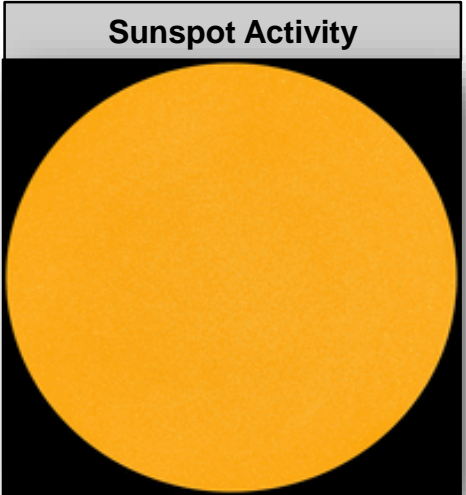



Space Weather



	Space Weather Activity	Geomagnetic Storms	Solar Radiation	Radio Blackouts
Past 24 Hours	None	None	None	None
Next 24 Hours	None	None	None	None

For further information on NOAA Space Weather Scales refer to: <http://www.swpc.noaa.gov/noaa-scales-explanation>



Joint Preliminary Damage Assessments



Region	State / Location	Event	IA/PA	Number of Counties		Start – End
				Requested	Completed	
IV	FL	Tropical Cyclone Dorian Aug 30	IA	0	0	N/A
			PA	18	18 (+8)	9/9 – 10/3
IX	Colorado River Indian Tribe	Storms Sep 1-2	IA	1	0	10/1 – TBD
			PA	1	1 (+1)	10/1 – 10/4

Declaration Approved



Declaration: FEMA-4465-DR-NC

Requested: Sep 13, 2019

Amended: Sep 21, 2019

Approved: Oct 4

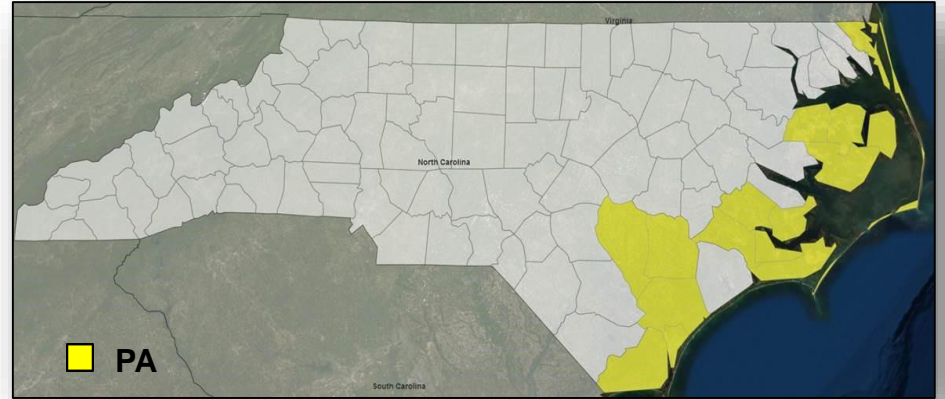
Incident: Hurricane Dorian

Incident Period: September 1-9, 2019

Includes:

- **PA Only:** 14 counties
- **Hazard Mitigation:** Statewide

FCO: Elizabeth Turner



Declaration Approved



Declaration: FEMA-4466-DR-TX

Requested: Oct 1

Approved: Oct 4

Incident: Tropical Storm Imelda

Incident Period: Sep 17-23

Includes:

- **IA Only:** 6 counties
- **Hazard Mitigation:** Statewide

FCO: Jerry S. Thomas



■ IA

Declaration Requests in Process – 2



State / Tribe / Territory – Incident Description	Type	IA	PA	HM	Requested
SD (+2 Tribes*) – Severe Storms, Tornadoes, and Flooding	DR		X	X	Aug 19
SD – Severe Storms, Tornadoes, and Flooding	DR		X	X	Sep 10
AR – Severe Storms and Flooding – Denied (Oct 4)	DR		X	X	Sep 12
NC – Hurricane Dorian – Approved (Oct 4)	DR	X	X	X	Sep 13
TX – Tropical Storm Imelda – Approved (Oct 4)	DR	X		X	Oct 1

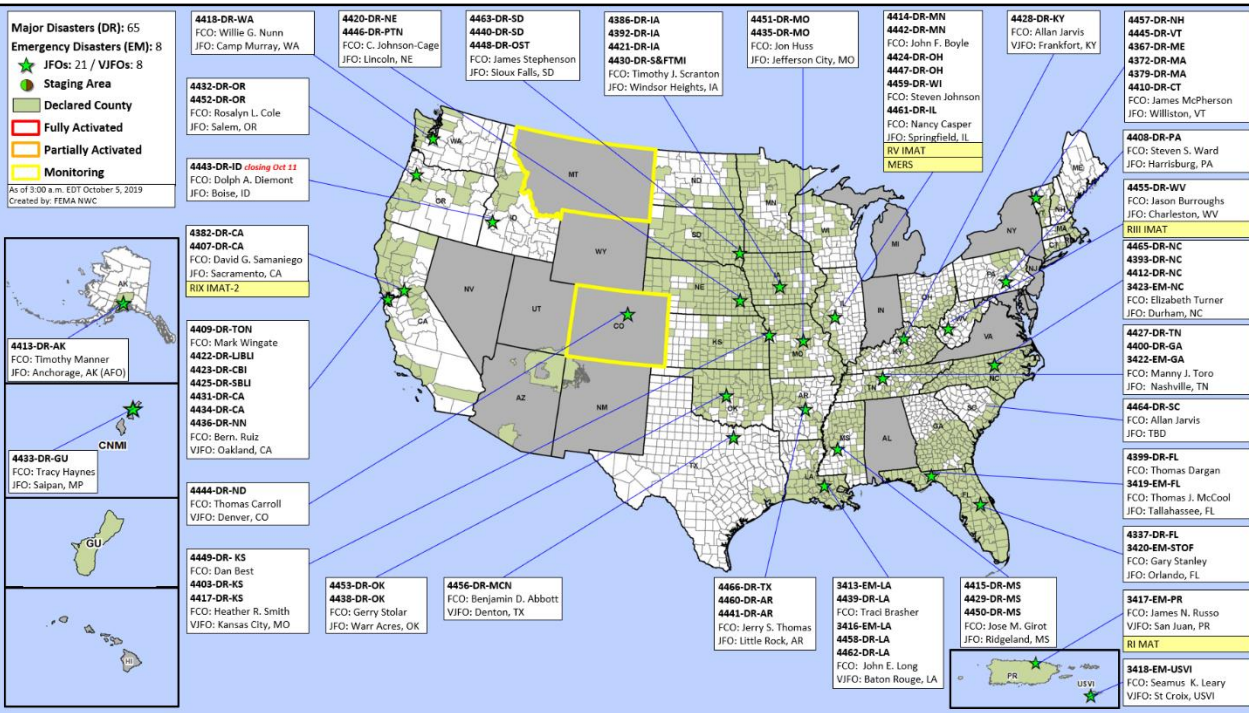
** Cheyenne River Reservation and the Lower Brule Indian Reservation*



FEMA

FEMA Common Operating Picture

FEMA HQ		
NWC	NRCC	
Monitoring	Blue	
FEMA REGIONS		
WATCH	RRCC	
Monitoring	I	Rostered
Monitoring	II	Rostered
Monitoring	III	Rostered
Monitoring	IV	Rostered
Monitoring	V	Rostered
Monitoring	VI	Rostered
Monitoring	VII	Rostered
Monitoring	VIII	Rostered
Monitoring	IX	Rostered
Monitoring	X	Rostered
Notes:		
	MT: Snowstorm	CO: Wildfire



N-IMATS	
3 Teams	
E	
W	
C	
R-IMATS	
4-6 Teams	
I	PR
II	
III	WV
IV-1	
IV-2	
V	IL
VI-1	
VI-2	
VII	2
VIII	1
IX-1	
IX-2	CA
X	3
FMC	PMC
NMC	Deployed

Team:	US&R	MERS	FCOs	FDRCS	IM WORKFORCE
Status	(>66%)	(>66%)	(≤1 Type 1)	(≥3)	
Assigned:	28	36	41 (+3)	13 (+1)	13,732 (NC)
Unavailable	0	0	1	0	4,055 ▲
Deployed:	0	0	35 (+3)	9 (+1)	5,227 ▲
Available:	28	36	5	4	4,450 / 32% ▼

IM CADRE AVAILABILITY SUMMARY	
Cadres with 25% or Less Availability	
EHP 9% (50/564); ER 21% (15/73); FL 15% (24/158); FM 24% (67/283); PA 11% (306/2,706); PLAN 23% (92/398); SAF 15% (8/55)	



FEMA

FEMA's mission is helping people before, during, and after disasters.

Click [here](#) to subscribe to this briefing.