



FEMA

Daily Operations Briefing

Thursday, October 3, 2019

8:30 a.m. EDT

National Current Operations & Monitoring



FEMA

Significant Incidents or Threats:

- Heavy Rain and Flash Flooding possible – Southern Rockies and Southwest
- Critical Fire Weather Conditions – NV, UT, and HI

Tropical Activity:

- Atlantic: Disturbance 1: Low (20%)
- Eastern Pacific: Disturbance 1: Medium (40%); Disturbance 2: Low (10%)
- Central Pacific: No new tropical cyclones expected during the next five days
- Western Pacific: No activity affecting U.S. interests

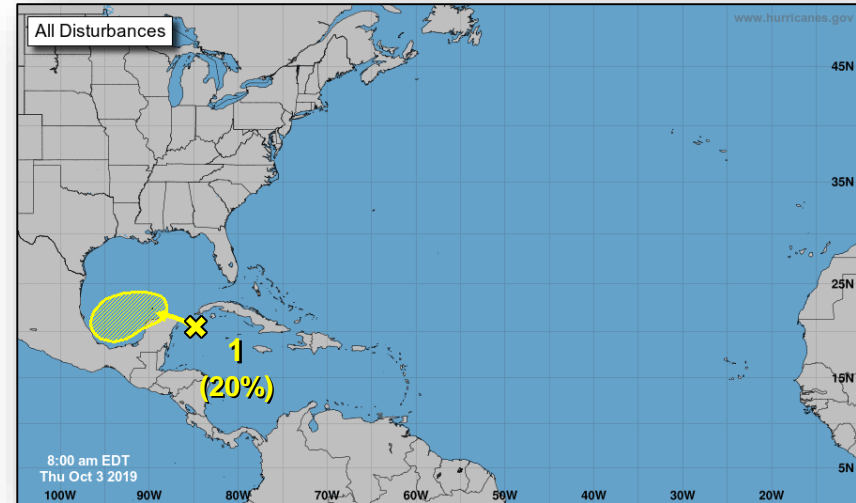
Declaration Activity: None

Tropical Outlook – Atlantic



Disturbance 1 *(as of 8:00 a.m. EDT)*

- 100 miles S of Cuba
- Moving W
- Formation chance through 48 hours: Low (near 0%)
- Formation chance through 5 days: Low (20%)



Current Disturbances & 5 Day Cyclone Formation: ✕ < 40% | ✖ 40-60% | ✗ > 60%
Tropical / Sub-Tropical Cyclone: ○ Depression | ● Storm | ● Hurricane | ⊗ Post-Tropical Cyclone / Remnants

Potential track area: Day 1-3 Day 4-5
Watches: Hurricane Trop Stm
Warnings: Hurricane Trop Stm
Current wind extent: Hurricane Trop Stm

Tropical Outlook – Eastern Pacific

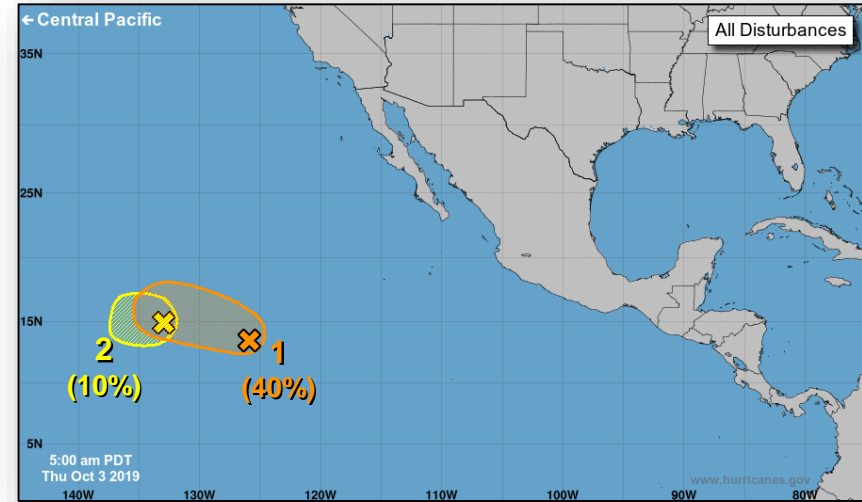


Disturbance 1 *(as of 8:00 a.m. EDT)*

- 1,000 miles SW of southern tip of Baja California peninsula
- Tropical depression could form during the next several days
- Formation chance through 48 hours: Low (30%)
- Formation chance through 5 days: Medium (40%)

Disturbance 2 *(as of 8:00 a.m. EDT)*

- 1,500 miles WSW of southern tip of Baja California peninsula
- Slight development possible during the next day or two
- Formation chance through 48 hours: Low (10%)
- Formation chance through 5 days: Low (10%)



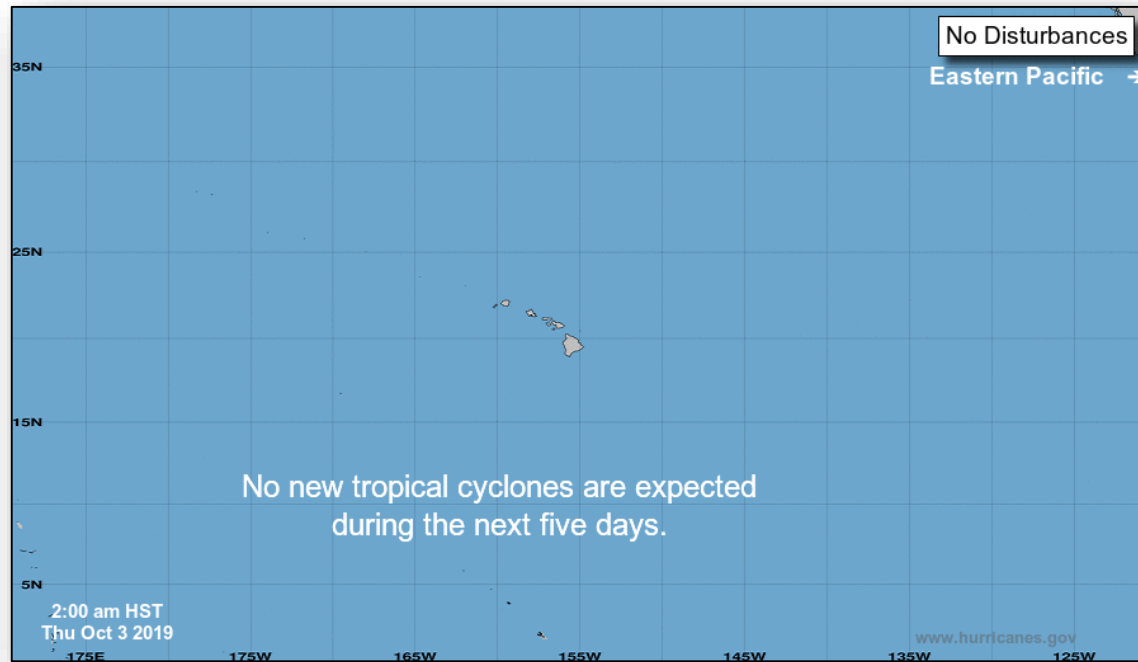
Current Disturbances & 5 Day Cyclone Formation: < 40% | 40-60% | > 60%
Tropical / Sub-Tropical Cyclone: Depression | Storm | Hurricane | Post-Tropical Cyclone / Remnants

Potential track area: Day 1-3 | Day 4-5 | Watches: Hurricane | Trop Stm | Warnings: Hurricane | Trop Stm | Current wind extent: Hurricane | Trop Stm

Tropical Outlook – Central Pacific



FEMA



Current Disturbances & 5 Day Cyclone Formation: ✕ < 40% | ✖ 40-60% | ✗ > 60%
 Tropical / Sub-Tropical Cyclone: ○ Depression | ● Storm | ● Hurricane | ⊗ Post-Tropical Cyclone / Remnants

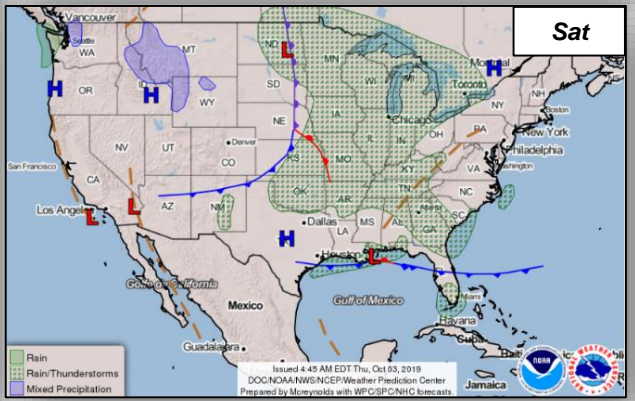
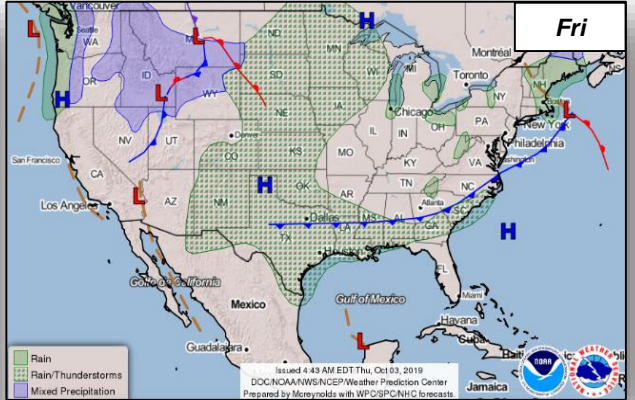
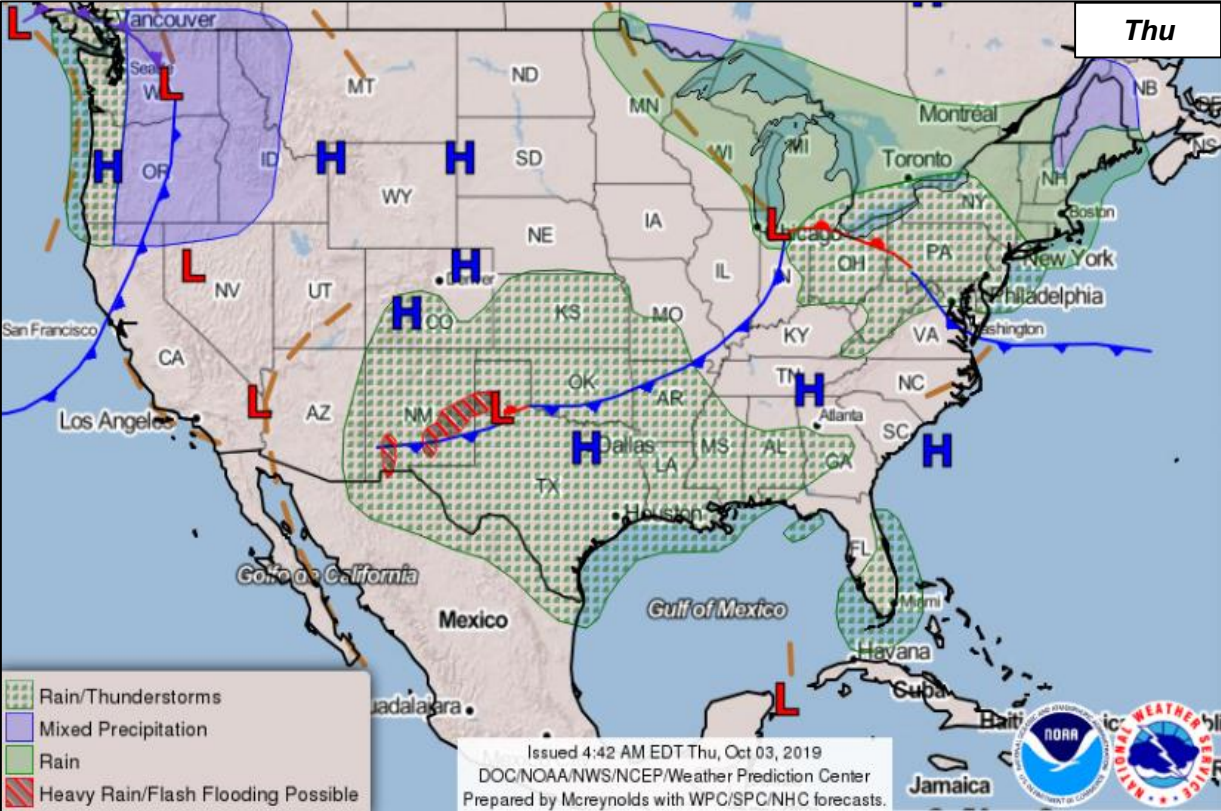
Potential track area:
 ☐ Day 1-3 | ☐ Day 4-5

Watches:
 ☐ Hurricane | ☐ Trop Stm

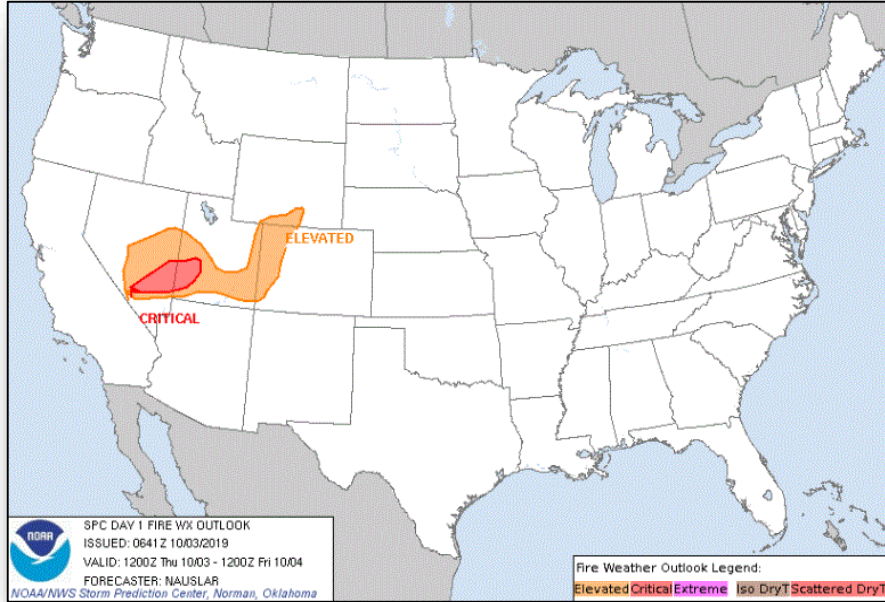
Warnings:
 ☐ Hurricane | ☐ Trop Stm

Current wind extent:
 ☐ Hurricane | ☐ Trop Stm

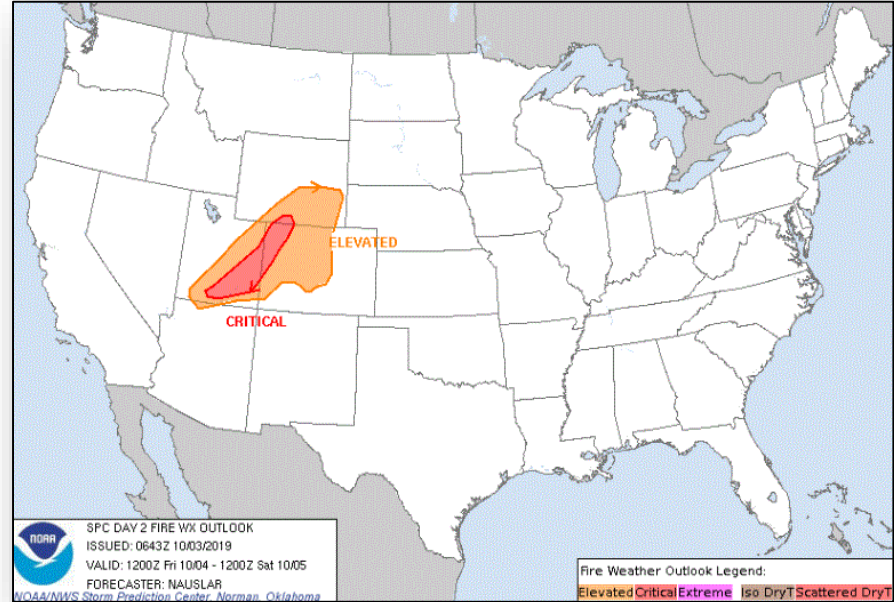
National Weather Forecast



Fire Weather Outlook



Today

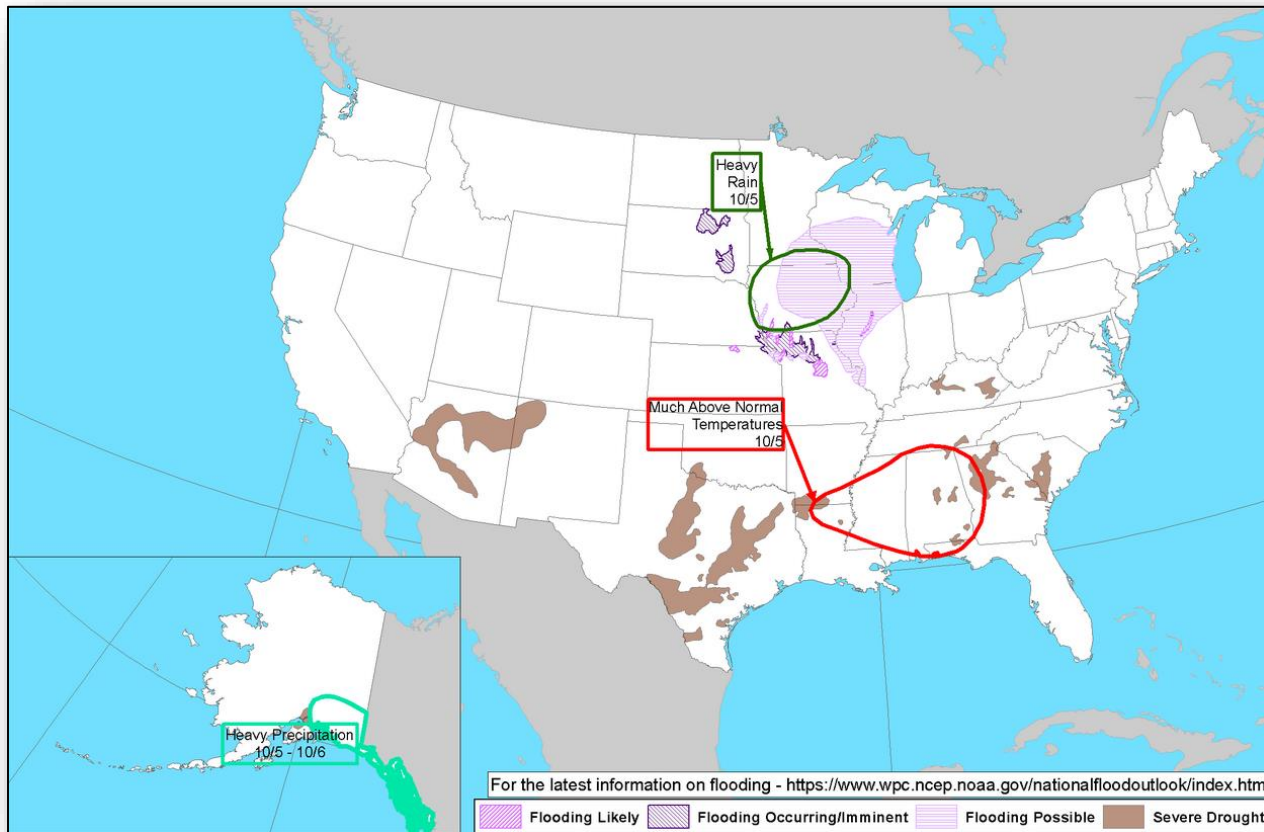


Tomorrow

Hazards Outlook – Oct 5-9



FEMA



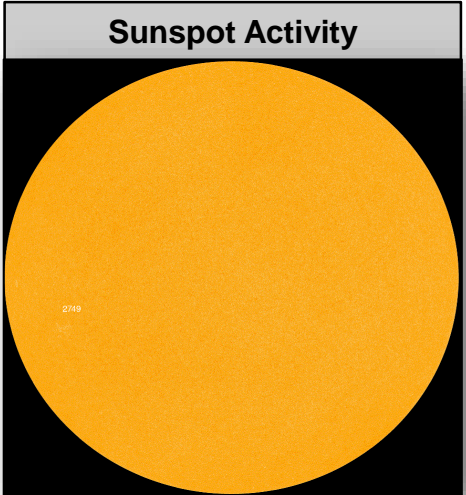

Space Weather



FEMA

	Space Weather Activity	Geomagnetic Storms	Solar Radiation	Radio Blackouts
Past 24 Hours	None	None	None	None
Next 24 Hours	None	None	None	None

For further information on NOAA Space Weather Scales refer to: <http://www.swpc.noaa.gov/noaa-scales-explanation>



Joint Preliminary Damage Assessments



FEMA

Region	State / Location	Event	IA/PA	Number of Counties		Start – End
				Requested	Completed	
IV	NC	Tropical Cyclone Dorian Aug 30	IA	4	4	9/19 – 9/27
			PA	26	24 (+1)	9/10 – TBD
	FL	Tropical Cyclone Dorian Aug 30	IA	0	0	N/A
			PA	18	10 (+2)	9/9 – TBD
VI	TX	Tropical Storm Imelda Sep 20	IA	12	10 (+1)	9/23 – TBD
			PA	13	2	9/27 – TBD
IX	Colorado River Indian Tribe	Storms Sep 1-2	IA	1	0	10/1 – TBD
			PA	1	0	10/1 – TBD

Declaration Requests in Process – 5



FEMA

State / Tribe / Territory – Incident Description	Type	IA	PA	HM	Requested
SD (+2 Tribes*) – Severe Storms, Tornadoes, and Flooding	DR		X	X	Aug 19
SD – Severe Storms, Tornadoes, and Flooding	DR		X	X	Sep 10
AR – Severe Storms and Flooding	DR		X	X	Sep 12
NC – Hurricane Dorian	DR	X	X	X	Sep 13**
TX – Severe Storms and Flooding remnants of Tropical Storm Imelda	DR	X			Oct 1

* *Cheyenne River Reservation and the Lower Brule Indian Reservation*

** *Amended September 21*



FEMA

FEMA's mission is helping people before, during, and after disasters.

Click [here](#) to subscribe to this briefing.