



FEMA

Daily Operations Briefing

Monday, September 30, 2019

8:30 a.m. EDT

National Current Operations & Monitoring



FEMA

Significant Incidents or Threats:

- Heavy rain and flash flooding possible – New Mexico
- Elevated to critical fire weather – Central Great Basin to Central Plains and Southwest

Tropical Activity:

- Atlantic:
 - Hurricane Lorenzo (CAT 2)
- Eastern Pacific:
 - Tropical Depression Narda; Disturbance 1: Low (20%)
- Central Pacific: No new tropical cyclones expected during the next five days
- Western Pacific: No activity affecting U.S. interests

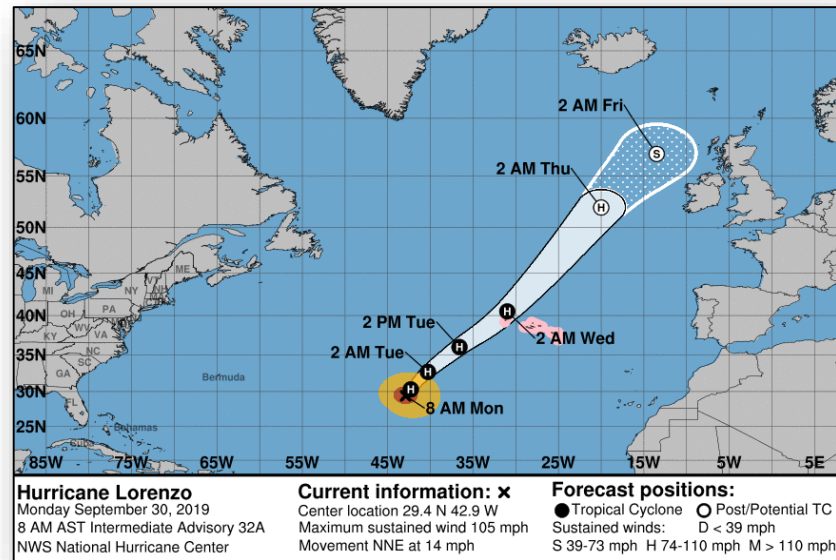
Declaration Activity: None

Tropical Outlook – Atlantic



Hurricane Lorenzo (Cat 2) *(Advisory #32A as of 8:00 a.m. EDT)*

- 1,045 miles WSW of the Azores
- Moving NNE at 14 mph
- Maximum sustained winds 105 mph
- Hurricane force winds extend 90 miles; tropical storm force winds extend 255 miles



Current Disturbances & 5 Day Cyclone Formation: ✘ < 40% | ✘ 40-60% | ✘ > 60%
 Tropical / Sub-Tropical Cyclone: ○ Depression | ● Storm | ● Hurricane | ● Post-Tropical Cyclone / Remnants

Potential track area: Day 1-3 Day 4-5
 Watches: Hurricane Trop Stm
 Warnings: Hurricane Trop Stm
 Current wind extent: Hurricane Trop Stm

Tropical Outlook – Eastern Pacific



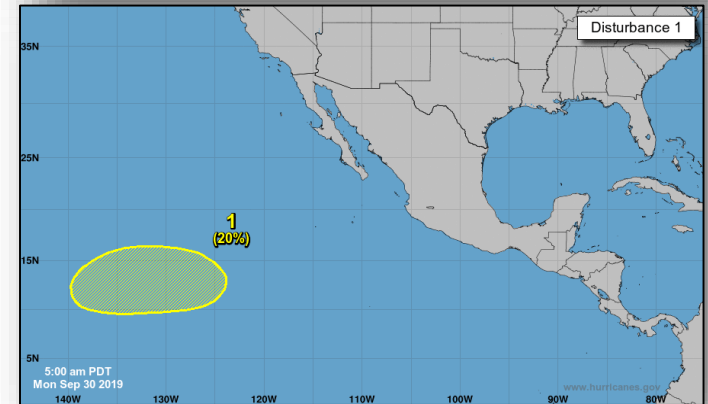
Tropical Depression Narda *(Advisory #8A, as of 8:00 a.m. EDT)*

- Over Las Islas Marias, Mexico
- Moving NW at 15 mph
- Maximum sustained winds 35 mph
- Expected to become a tropical storm again later this morning



Disturbance 1 *(as of 2:00 a.m. EDT)*

- Expected to form over the far southwestern portion of the eastern North Pacific early this week
- Drifting slowly E or NE
- Formation chance through 48 hours: Low (near 0%)
- Formation chance through 5 days: Low (20%)



Current Disturbances & 5 Day Cyclone Formation: < 40% | 40-60% | > 60%

Tropical / Sub-Tropical Cyclone: Depression | Storm | Hurricane | Post-Tropical Cyclone / Remnants

Potential track area: Day 1-3 | Day 4-5

Watches: Hurricane | Trop Stm

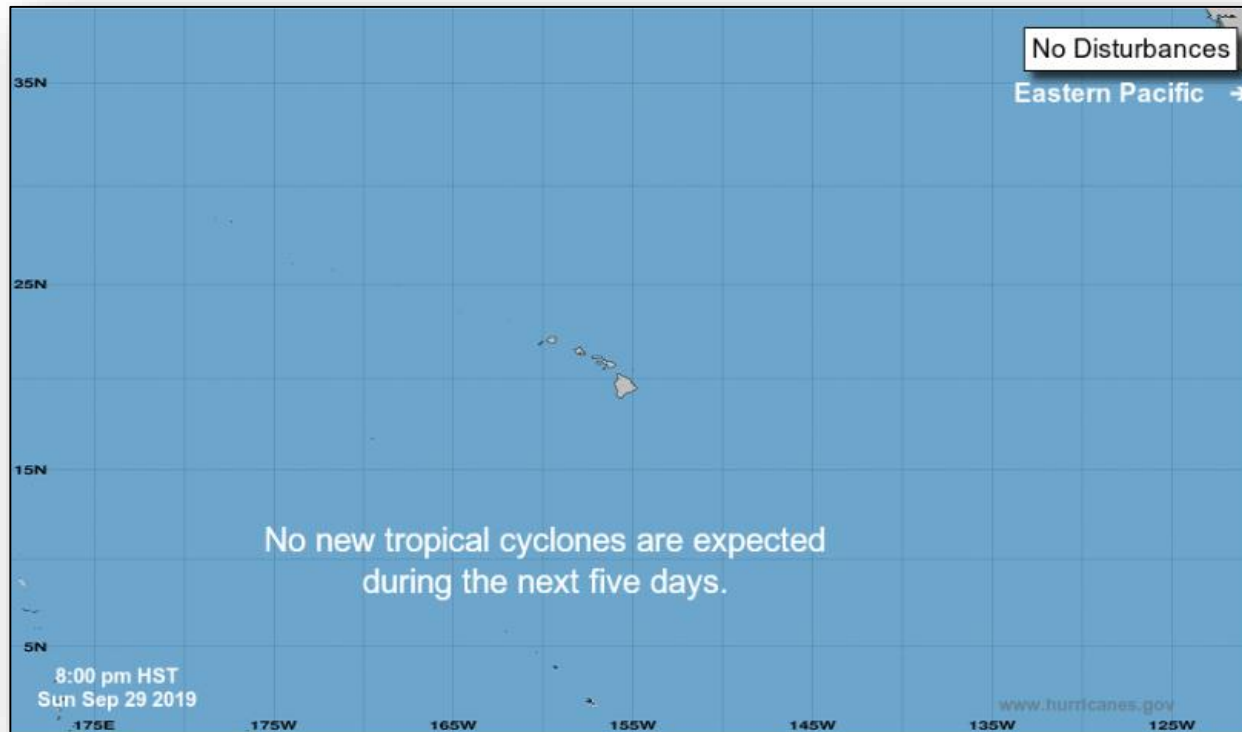
Warnings: Hurricane | Trop Stm

Current wind extent: Hurricane | Trop Stm

Tropical Outlook – Central Pacific



FEMA



Current Disturbances & 5 Day Cyclone Formation: ✕ < 40% | ✖ 40-60% | ✗ > 60%
Tropical / Sub-Tropical Cyclone: ○ Depression | ● Storm | ● Hurricane | ⊗ Post-Tropical Cyclone / Remnants

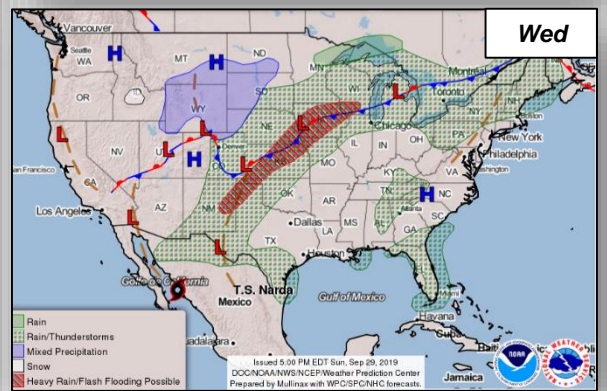
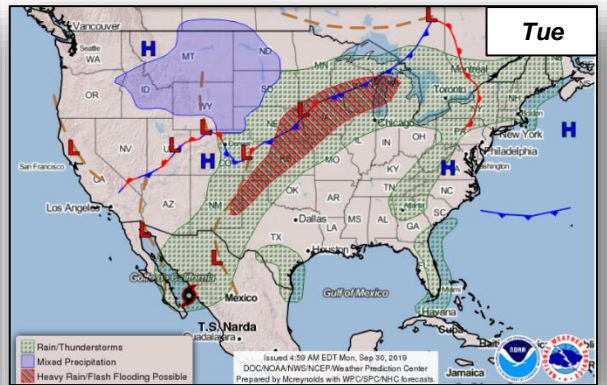
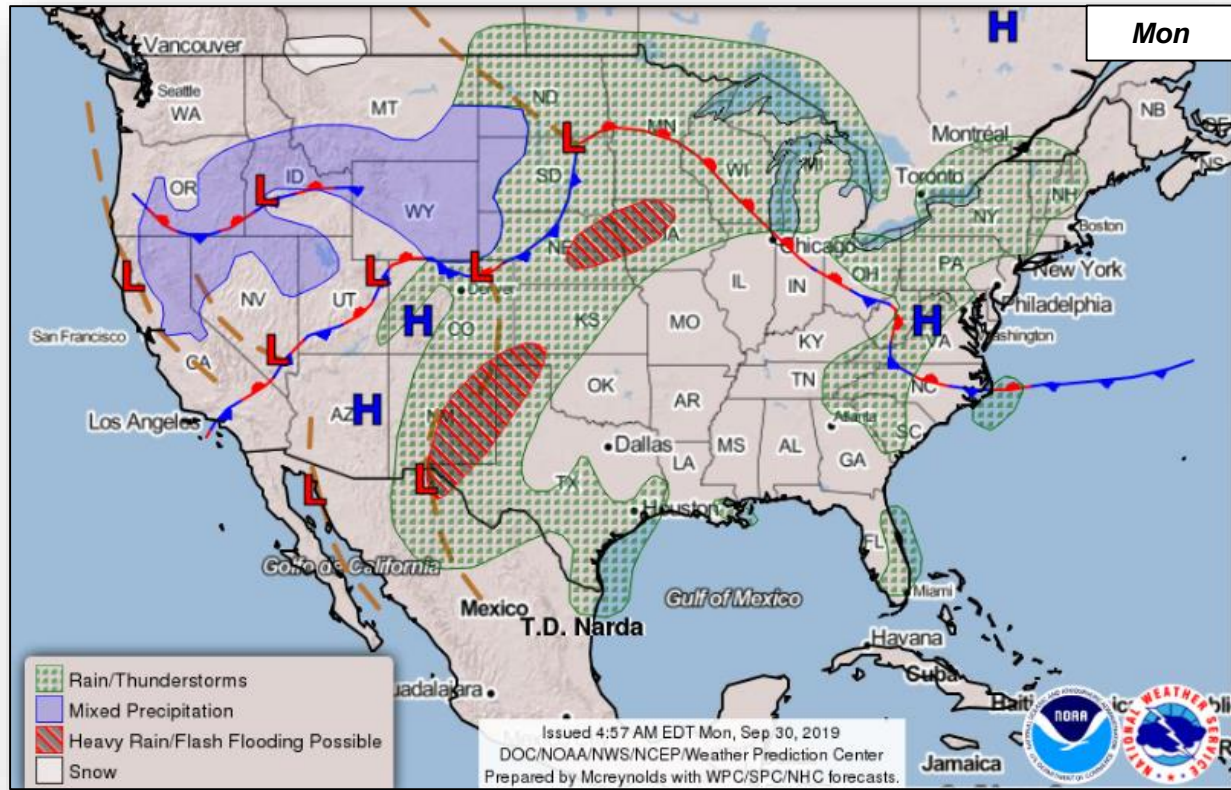
Potential track area:
○ Day 1-3 | ● Day 4-5

Watches:
○ Hurricane | ● Trop Stm

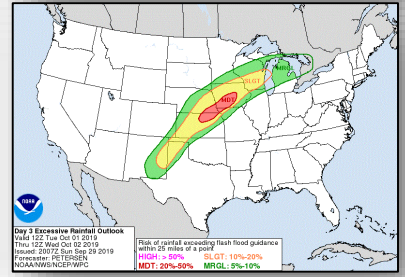
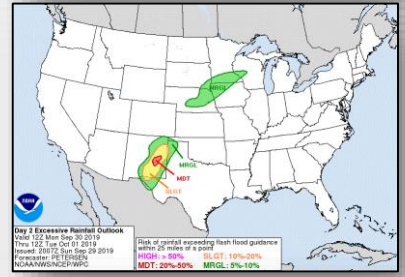
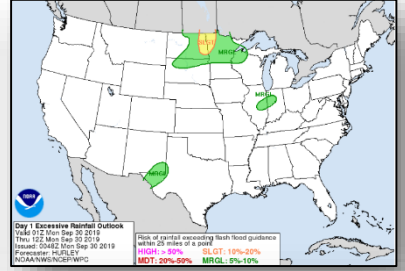
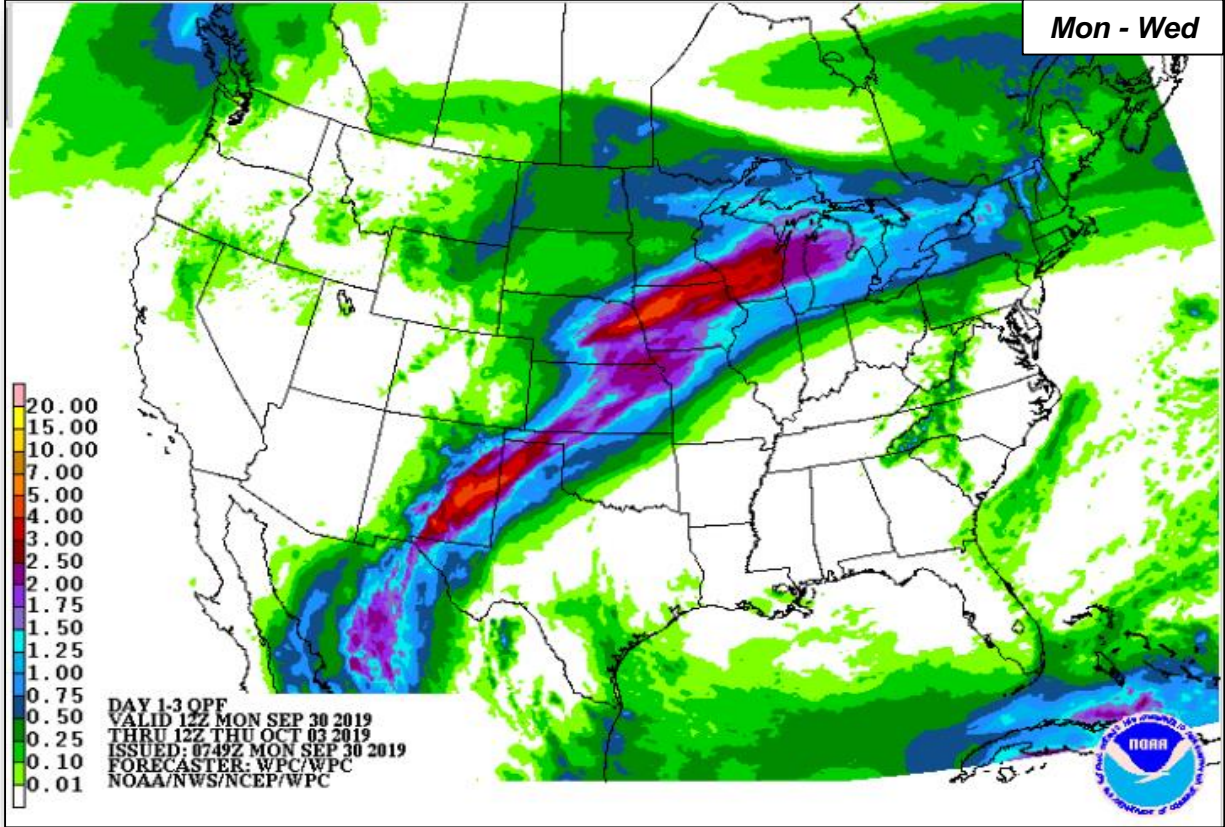
Warnings:
○ Hurricane | ● Trop Stm

Current wind extent:
○ Hurricane | ● Trop Stm

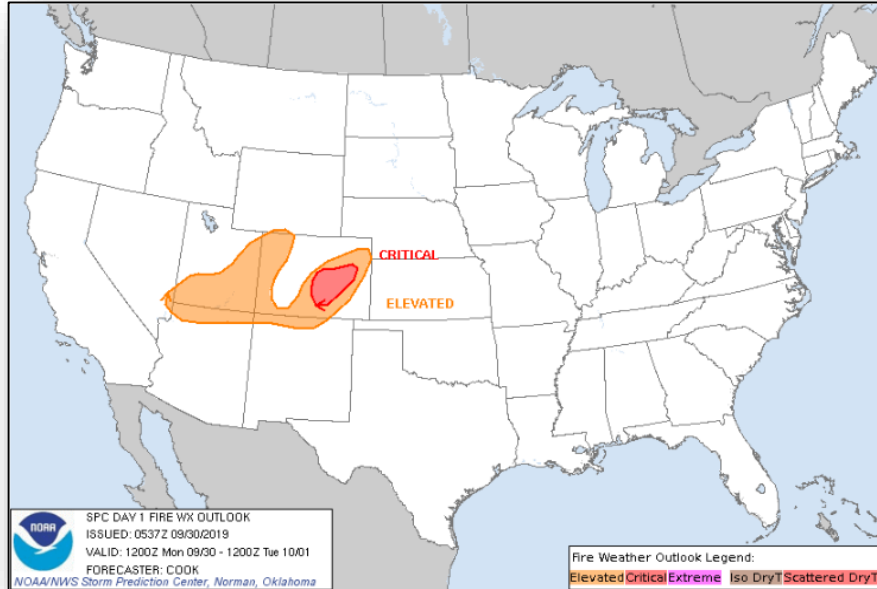
National Weather Forecast



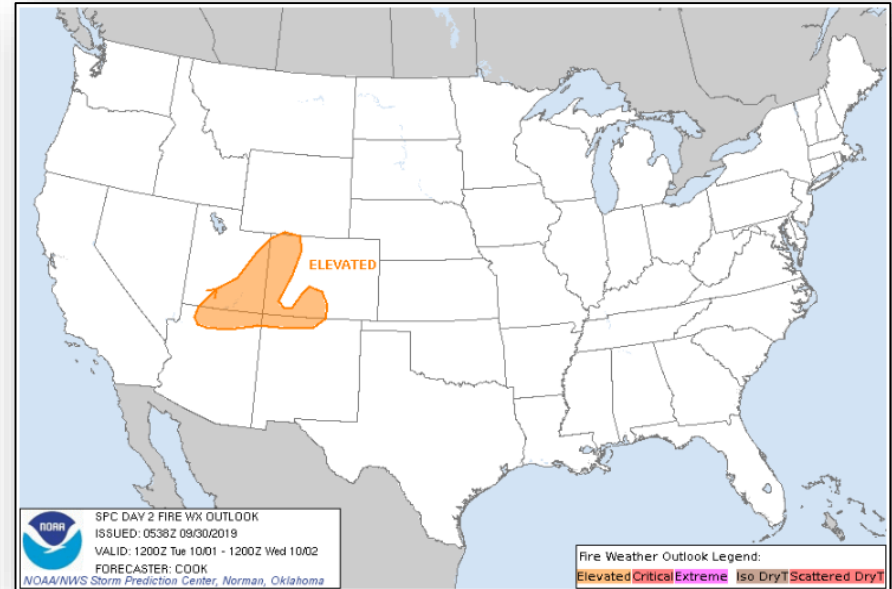
Precipitation Forecast



Fire Weather Outlook

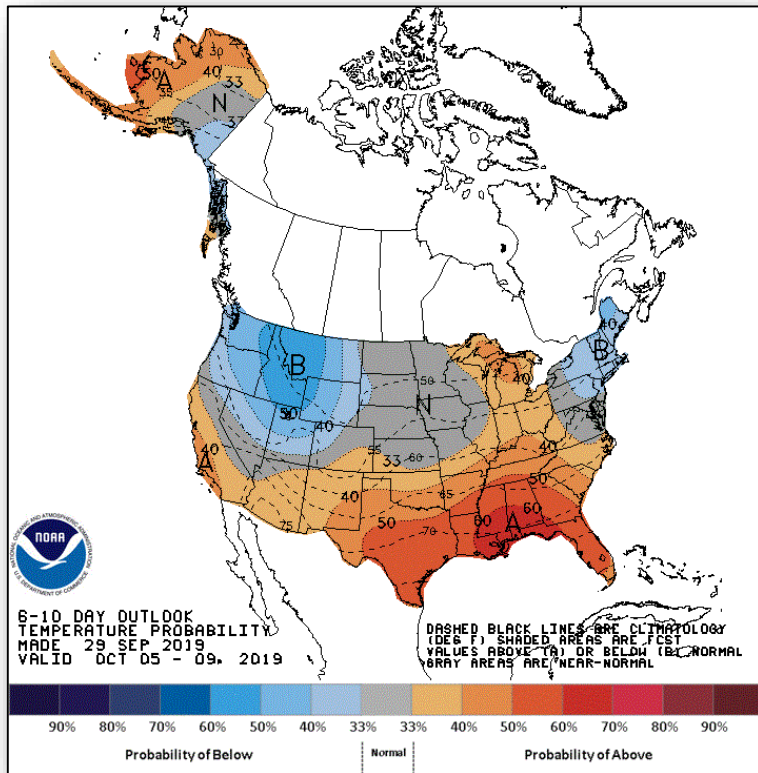


Today

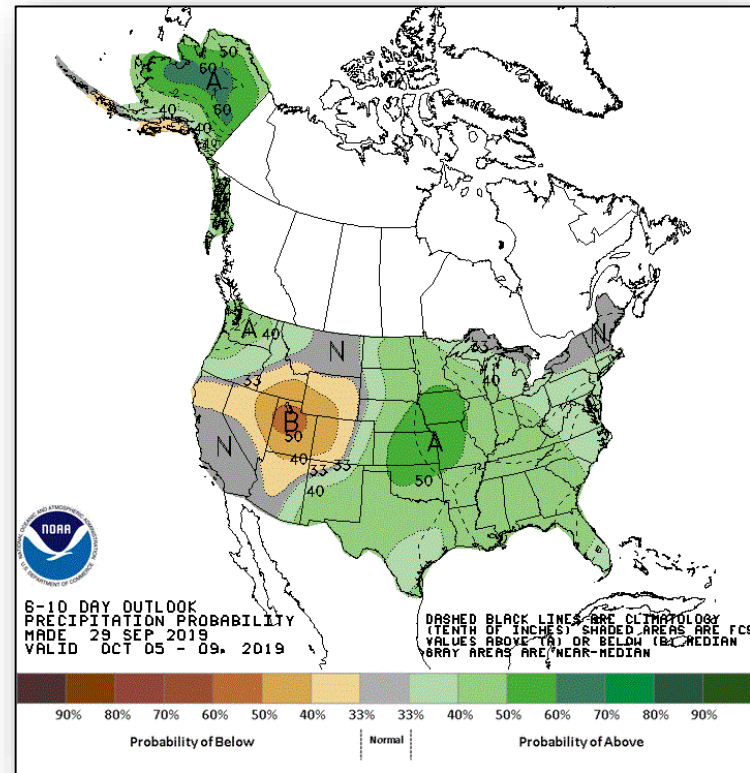


Tomorrow

Long Range Outlooks – Oct 5 – 9



6-10 Day Temperature Probability



6-10 Day Precipitation Probability

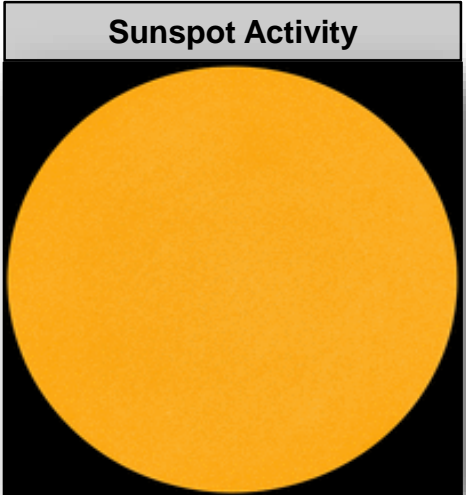

Space Weather



FEMA

	Space Weather Activity	Geomagnetic Storms	Solar Radiation	Radio Blackouts
Past 24 Hours	None	None	None	None
Next 24 Hours	None	None	None	None

For further information on NOAA Space Weather Scales refer to: <http://www.swpc.noaa.gov/noaa-scales-explanation>



Joint Preliminary Damage Assessments



FEMA

Region	State / Location	Event	IA/PA	Number of Counties		Start – End
				Requested	Completed	
IV	NC	Tropical Cyclone Dorian Aug 30	IA	4	4	9/19 – 9/27
			PA	25	21	9/10 – TBD
	FL	Tropical Cyclone Dorian Aug 30	IA	0	0	N/A
			PA	18	4	9/9 – TBD
VI	TX	Tropical Storm Imelda Sep 20	IA	12	6	9/23 – TBD
			PA	13	1	9/27 – TBD

Declaration Requests in Process – 5



FEMA

State / Tribe / Territory – Incident Description	Type	IA	PA	HM	Requested
SD (+2 Tribes*) – Severe Storms, Tornadoes, and Flooding	DR		X	X	Aug 19
SC – Hurricane Dorian	DR		X	X	Sep 5
SD – Severe Storms, Tornadoes, and Flooding	DR		X	X	Sep 10
AR – Severe Storms and Flooding	DR		X	X	Sep 12
NC – Hurricane Dorian	DR	X	X	X	Sep 13**

* *Cheyenne River Reservation and the Lower Brule Indian Reservation*

** *Amended September 21*

FEMA Common Operating Picture



FEMA

FEMA HQ	
NWC	NRCC
Monitoring	Gold

FEMA REGIONS		
WATCH	RRCC	
Monitoring	I	Rostered
Monitoring	II	Rostered
Monitoring	III	Rostered
Monitoring	IV	Rostered
Monitoring	V	Rostered
Monitoring	VI	Rostered
Monitoring	VII	Rostered
Monitoring	VIII	Rostered
Monitoring	IX	Rostered
Monitoring	X	Rostered

Notes:

GU: Dengue Fever
 WY: Cyber Event
 TX: TC Narda
 MT: Snowstorm

Major Disasters (DR): 64
 Emergency Disasters (EM): 9

- ★ JFOs: 21 / VJFOs: 9
- ★ Staging Area
- Declared County
- Fully Activated
- Partially Activated
- Monitoring

As of 3:00 a.m. EDT September 30, 2019
 Created by: FEMA NWC

4113-DR-AK
 FCO: Timothy Manner
 JFO: Anchorage, AK (AFO)

4433-DR-GU
 FCO: Tracy Haynes
 JFO: Saipan, MP

4118-DR-WA
 FCO: Willie G. Nunn
 JFO: Camp Murray, WA

4432-DR-OR
 4452-DR-OR
 FCO: Rosalyn L. Cole
 JFO: Salem, OR

4443-DR-ID *closing Oct 11*
 FCO: Dolph A. Diemont
 JFO: Boise, ID

4382-DR-CA
 4407-DR-CA
 FCO: David G. Samaniego
 JFO: Sacramento, CA
 RIX IMAT-2

4409-DR-TON
 FCO: Mark Wingate

4422-DR-LIBU
 4423-DR-CB
 4425-DR-SBLI
 4431-DR-CA
 4434-DR-CA
 4436-DR-NN
 FCO: Bern. Ruiz
 VJFO: Oakland, CA

4444-DR-ND
 FCO: Thomas Carroll
 VJFO: Denver, CO

4449-DR-KS
 FCO: Dan Best
 4403-DR-KS
 4417-DR-KS
 FCO: Heather R. Smith
 VJFO: Kansas City, MO

4453-DR-OK
 4438-DR-OK
 FCO: Gerry Stolar
 JFO: Warr Acres, OK

4456-DR-MCN
 FCO: Benjamin D. Abbott
 VJFO: Denton, TX

4454-DR-TX *closing Oct 4*
 4415-DR-TX *closing Oct 4*
 FCO: Sandra Estinger
 VJFO: Austin, TX

4460-DR-AR
 4441-DR-AR
 FCO: Jerry S. Thomas
 JFO: Little Rock, AR

3413-EM-LA
 4439-DR-LA
 FCO: Traci Brasher
 3416-EM-LA
 4458-DR-LA
 4462-DR-LA
 FCO: John E. Long
 VJFO: Baton Rouge, LA

4415-DR-MS
 4429-DR-MS
 4450-DR-MS
 FCO: Jose M. Girot
 JFO: Ridgeland, MS

3417-EM-PR
 FCO: James N. Russo
 VJFO: San Juan, PR (PRIJO)

3418-EM-USVI
 FCO: Seamus K. Leary
 VJFO: St Croix, USVI (USVI RO)

4420-DR-NE
 4446-DR-PTN
 FCO: C. Johnson-Cage
 JFO: Lincoln, NE

4463-DR-SD
 JFO: TBD
 4440-DR-SD
 4448-DR-OST
 FCO: James Stephenson
 JFO: Sioux Falls, SD

4386-DR-IA
 4392-DR-IA
 4421-DR-IA
 4430-DR-S&FTMI
 FCO: Timothy J. Scranton
 JFO: Windsor Heights, IA

4435-DR-MO
 FCO: Jon Huss
 JFO: Jefferson City, MO

4461-DR-IL
 FCO: Nancy Casper
 JFO: TBD
 RV IMAT

4414-DR-MN
 4442-DR-MN
 FCO: John F. Boyle
 4424-DR-OH
 4447-DR-OH
 4459-DR-WI
 FCO: Steven Johnson
 JFO: Columbus, OH

4428-DR-KY
 3421-EM-SC
 FCO: Allan Jarvis
 VJFO: Frankfort, KY

4457-DR-NH
 4445-DR-VT
 4367-DR-ME
 4424-DR-MA
 4379-DR-MA
 4410-DR-CT
 FCO: James McPherson
 JFO: Williston, VT

N-IMATs	
2 Team	
E	Demob
W	
C	
R-IMATs	
4-6 Teams	
I	PR
II	
III	WV
IV-1	
IV-2	
V	IL
VI-1	
VI-2	
VII	2
VIII	1
IX-1	AS (EX)
IX-2	CA
X	3
FMC	PMC
NMC	Deployed

Team:	US&R	MERS	FCOs	FDRCS	IM WORKFORCE
Status	(>66%)	(>66%)	(≤1 Type 1)	(≤3)	
Assigned:	28	36	38	12	13,685 ▼
Unavailable	0	0	1	1	4,005 ▼
Deployed:	0	0 (-1)	33	9	5,215 ▼
Available:	28	36 (+1)	4	2	4,465 / 33% ▲

IM CADRE AVAILABILITY SUMMARY
 Cadres with 25% or Less Availability

EHP 9% (51/553); ER 24% (17/72); FL 22% (37/167); FM 23% (64/279); IT 23% (149/648); PA 11% (296/2,684); PLAN 24% (94/398); SAF 19% (10/54)



FEMA

FEMA's mission is helping people before, during, and after disasters.

Click [here](#) to subscribe to this briefing.