



FEMA

Daily Operations Briefing

Wednesday, September 25, 2019

8:30 a.m. EDT

National Current Operations & Monitoring



FEMA

Significant Incidents or Threats:

- Tropical Cyclone Karen – Atlantic
- Heavy rain and flash flooding possible – Southwest and Southern Plains/Lower Mississippi Valley

Tropical Activity:

- Atlantic:
 - Tropical Storm Karen; Hurricane Lorenzo; Disturbance 1: Low (20%)
- Eastern Pacific:
 - Disturbance 1: Low (near 0%); Disturbance 2: Low (20%); Disturbance 3: Medium (50%)
- Central Pacific: Post-Tropical Cyclone Kiko - FINAL
- Western Pacific: No activity affecting U.S. interests

Declaration Activity: None

Tropical Cyclone Karen



Advisory #13 as of 5:00 a.m. EDT

- Located 155 miles NNE of San Juan, PR
- Moving N at 14 mph
- Maximum sustained winds 45 mph
- Tropical storm force winds extend 70 miles

Situation

Karen has passed PR, will continue to bring heavy rainfall, flashfloods and mudslides. Flash Flood Watches in effect for PR and USVI.

Lifeline Impacts

Safety and Security:

- PR and USVI National Guard activated
- Government offices reopening in PR, closed in St. John USVI (*Region II Spotrep*)

Food, Water, Shelter:

- PR: 86 (-10) shelters open with 217 (-23) occupants (*ESF6 as of 6:42 am*)
- PR: minimal customers without water/sewer service (*Region II Spotrep*)

Energy:

- PR and USVI: minimal power outages (*DOE & Region II Spotrep*)

Transportation:

- PR and USVI: all ports closed (*Region II Spotrep as of 9:25 pm EDT*)



Local Preparations/Response

- PR EOC at Full Activation, State of Emergency declared
- USVI EOC at Full Activation

Federal Preparations/Response

- NWC at Enhanced Watch, day shift only (UNGA)
- NRCC ROC activated, day shift (Karen)

Region II:

- RWC at Enhanced Watch, 24/7 (UNGA)
- RRCC **de-activated**

- LNOs deployed to PR and USVI

IMAT Teams:

- Region I IMAT: deployed to PR
- Region II IMAT: deployed to USVI
- N-IMAT East: deployed to PR

Tropical Outlook – Atlantic

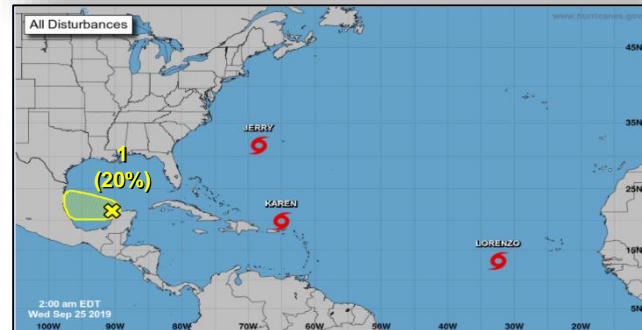
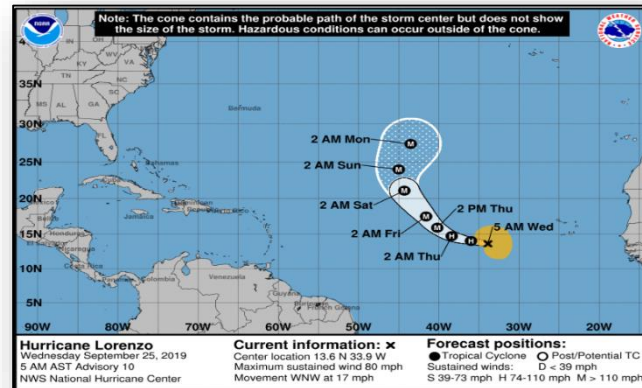


Hurricane Lorenzo (Cat 1) *(Advisory #10 as of 5:00 a.m. EDT)*

- 640 miles **W** of southernmost Cabo Verde Islands
- Moving WNW at 17 mph
- Maximum sustained winds 80 mph
- Hurricane force winds extend 30 miles
- Tropical storm force winds extend 205 miles

Disturbance 1 *(as of 8:00 a.m. EDT)*

- Located just offshore of **northwestern** coast of Yucatan Peninsula
- Moving W about 5 mph
- Formation chance through 48 hours: Low (10%)
- Formation chance through 5 days: Low (20%)



Current Disturbances & 5 Day Cyclone Formation: **X** < 40% | **OX** 40-60% | **XX** > 60%
 Tropical / Sub-Tropical Cyclone: **O** Depression | **RO** Storm | **RO** Hurricane | **OX** Post-Tropical Cyclone / Remnants

Potential track area: **○** Day 1-3 | **○** Day 4-5 | Watches: **○** Hurricane | **○** Trop Stm | Warnings: **○** Hurricane | **○** Trop Stm | Current wind extent: **○** Hurricane | **○** Trop Stm

Tropical Outlook – Eastern Pacific



Disturbance 1 (as of 2:00 a.m. EDT)

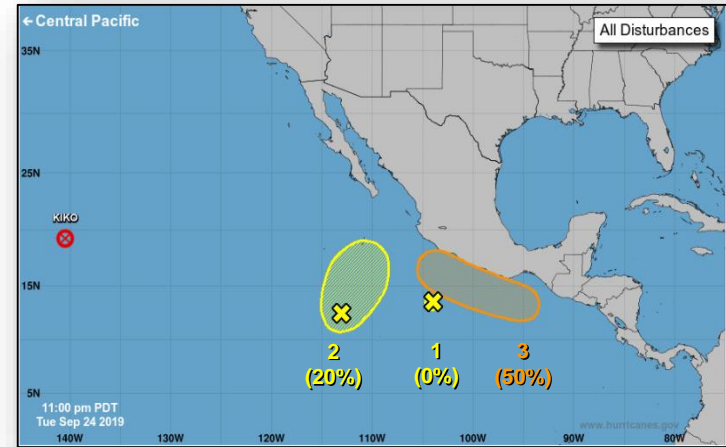
- Located a couple hundred miles S of southwestern coast of Mexico
- Moving slowly N
- Formation chance through 48 hours: Low (near 0%)
- Formation chance through 5 days: Low (near 0%)

Disturbance 2 (as of 2:00 a.m. EDT)

- Located several hundred miles SSW of southern tip of Baja California peninsula, Mexico
- Moving slowly N
- Formation chance through 48 hours: Low (20%)
- Formation chance through 5 days: Low (20%)

Disturbance 3 (as of 2:00 a.m. EDT)

- Expected to form a couple of hundred miles S of southern coast of Mexico
- Moving WNW at 10-15 mph
- Could become a tropical depression over the weekend or early next week
- Formation chance through 48 hours: Low (near 0%)
- Formation chance through 5 days: Medium (50%)



Current Disturbances & 5 Day Cyclone Formation: < 40% | 40-60% | > 60%
Tropical / Sub-Tropical Cyclone: Depression | Storm | Hurricane | Post-Tropical Cyclone / Remnants


Potential track area: Day 1-3 | Day 4-5 | Watches: Hurricane | Trop Stm | Warnings: Hurricane | Trop Stm | Current wind extent: Hurricane | Trop Stm

Tropical Outlook – Central Pacific



Post-Tropical Cyclone Kiko – FINAL *(Advisory #51 as of 11:00 p.m. EDT)*

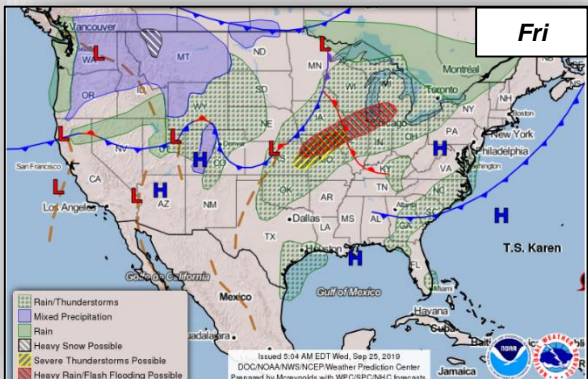
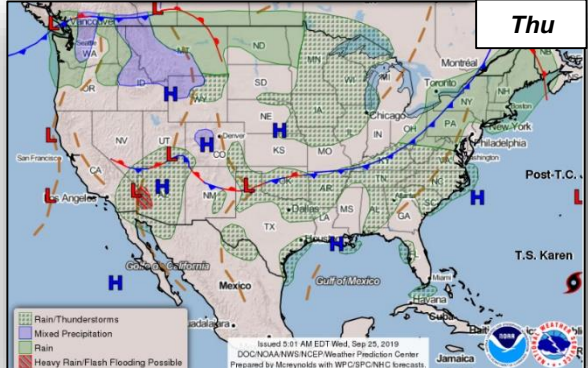
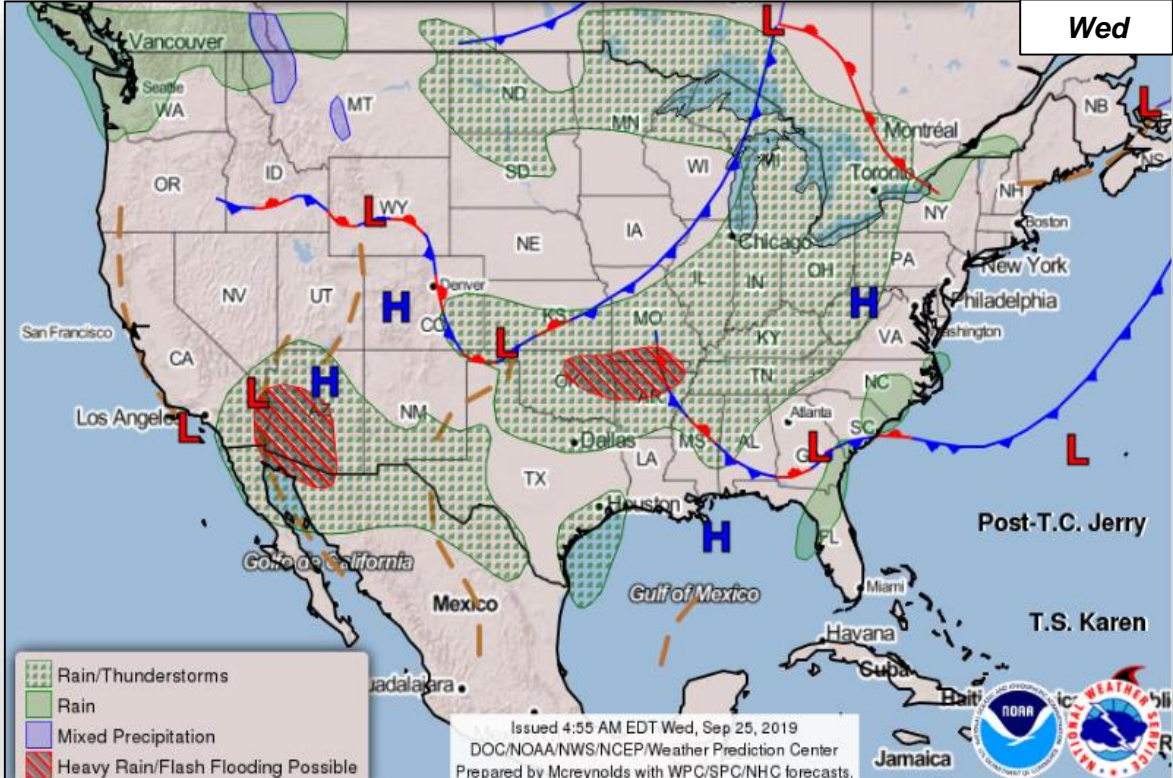
- 950 miles E of Hilo, Hawaii
- Moving NW at 15 mph
- Maximum sustained winds 35 mph
- Now a remnant low
- This is the last public advisory



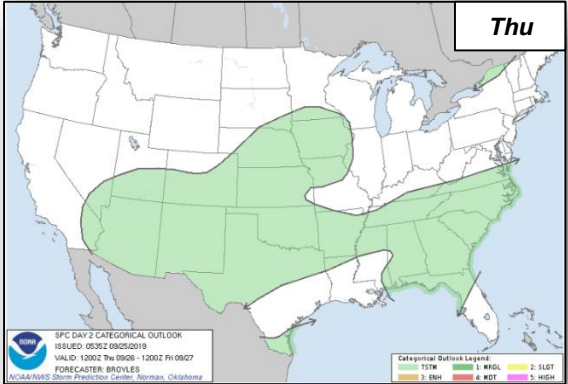
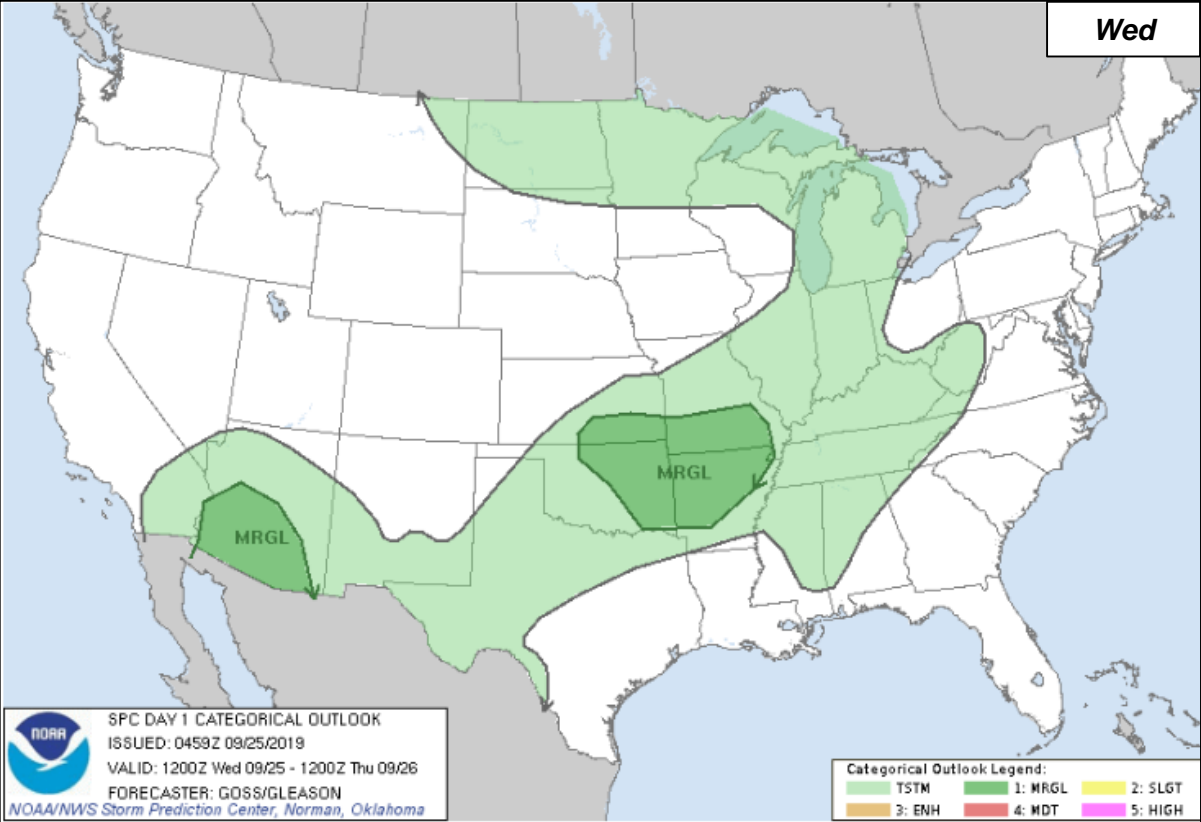
Current Disturbances & 5 Day Cyclone Formation: ✘ < 40% | ✘ 40-60% | ✘ > 60%
 Tropical / Sub-Tropical Cyclone: ○ Depression | ● Storm | ● Hurricane | ⊗ Post-Tropical Cyclone / Remnants

Potential track area: Day 1-3 Day 4-5
 Watches: Hurricane Trop Stm
 Warnings: Hurricane Trop Stm
 Current wind extent: Hurricane Trop Stm

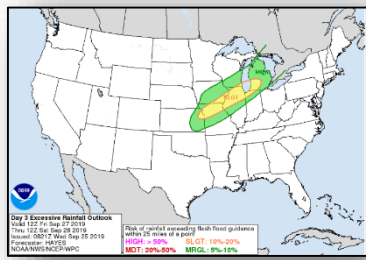
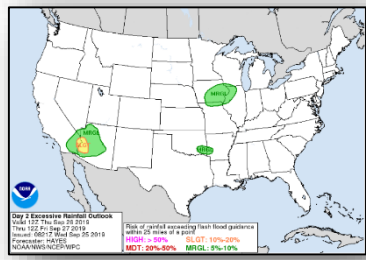
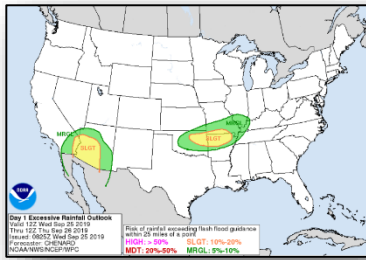
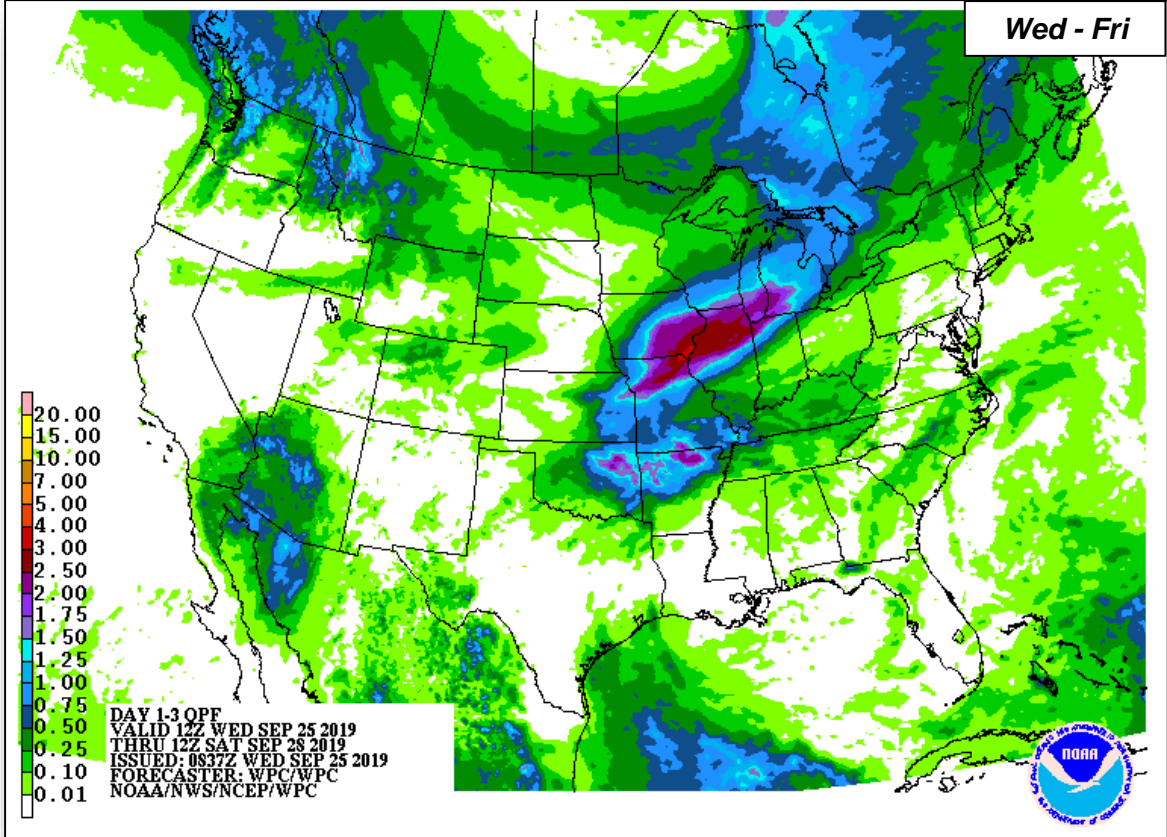
National Weather Forecast



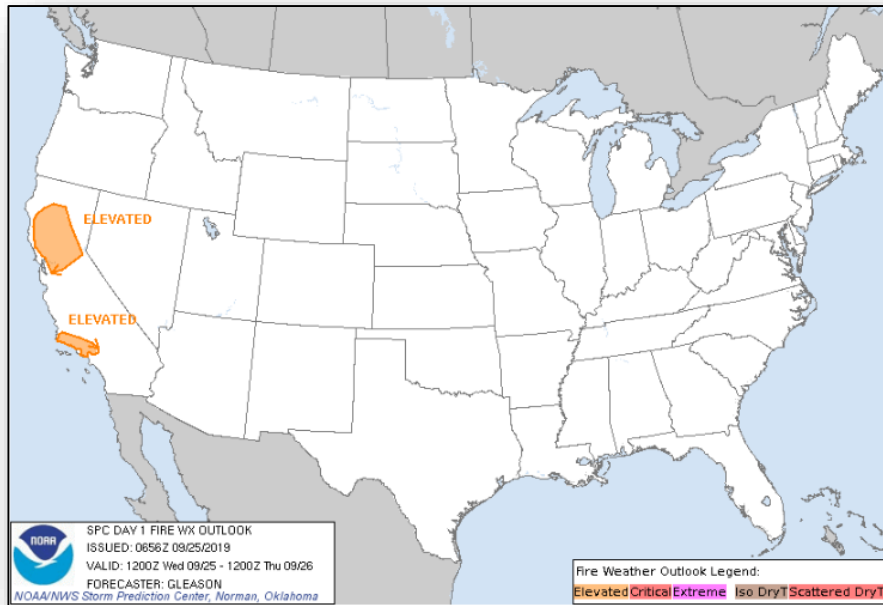
Severe Weather Outlook



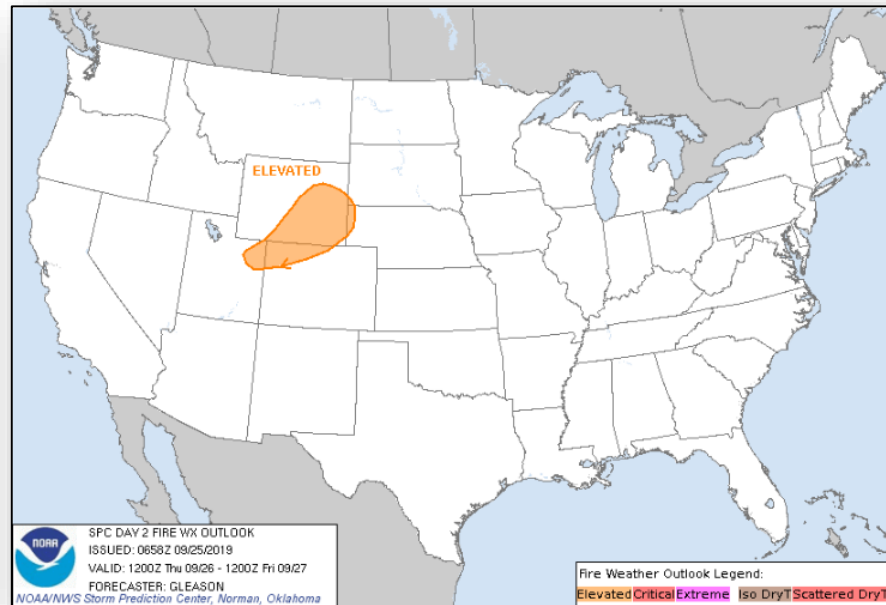
Precipitation Forecast



Fire Weather Outlook



Today

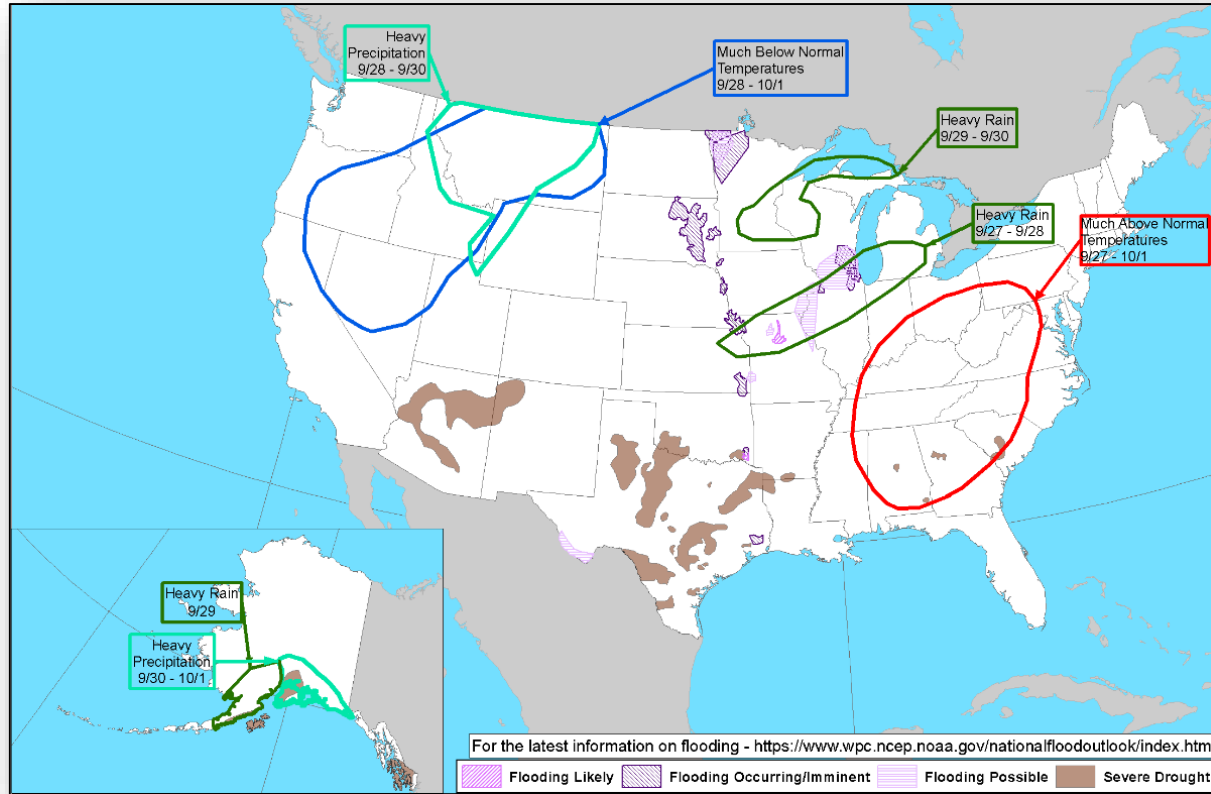


Tomorrow

Hazards Outlook – Sep 27 – Oct 01



FEMA



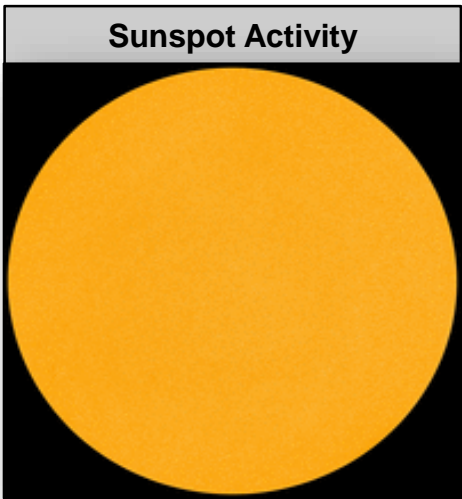

Space Weather



FEMA

	Space Weather Activity	Geomagnetic Storms	Solar Radiation	Radio Blackouts
Past 24 Hours	None	None	None	None
Next 24 Hours	None	None	None	None

For further information on NOAA Space Weather Scales refer to: <http://www.swpc.noaa.gov/noaa-scales-explanation>



Joint Preliminary Damage Assessments



FEMA

Region	State / Location	Event	IA/PA	Number of Counties		Start – End
				Requested	Completed	
IV	NC	Tropical Cyclone Dorian Aug 30	IA	4	2 (+2)	9/19 – TBD
			PA	24	19	9/10 – TBD
	FL	Tropical Cyclone Dorian Aug 30	IA	0	0	N/A
			PA	18	0	9/9 – TBD
VI	TX	Tropical Storm Imelda Sep 20	IA	13 (+3)	2 (+2)	9/23 – TBD
			PA	1 (+1)	0	9/27 – TBD

Declaration Requests in Process – 5



FEMA

State / Tribe / Territory – Incident Description	Type	IA	PA	HM	Requested
SD (+2 Tribes*) – Severe Storms, Tornadoes, and Flooding	DR		X	X	Aug 19
SC – Hurricane Dorian	DR		X	X	Sep 5
SD – Severe Storms, Tornadoes, and Flooding	DR		X	X	Sep 10
AR – Severe Storms and Flooding	DR		X	X	Sep 12
NC – Hurricane Dorian	DR	X	X	X	Sep 13

** Cheyenne River Reservation and the Lower Brule Indian Reservation*



FEMA Common Operating Picture

FEMA HQ	
NWC	NRCC
Enhanced	ROC

FEMA REGIONS		
WATCH		RRCC
Monitoring	I	Rostered
Enhanced	II	Rostered
Monitoring	III	Rostered
Monitoring	IV	Rostered
Monitoring	V	Rostered
Monitoring	VI	Rostered
Monitoring	VII	Rostered
Monitoring	VIII	Rostered
Monitoring	IX	Rostered
Monitoring	X	Rostered

Notes:

HQ: UNGA/TC Karen
 RI: UNGA

GU: Dengue Fever
 WY: Cyber Event
 TX: TC Imelda
 NY: UNGA
 PR: TC Karen
 USVI: TC Karen

Major Disasters (DR): 64
 Emergency Disasters (EM): 10
 ★ JFOs: 21 / VFOs: 9
 ☆ Staging Area
 Declared County
 Fully Activated
 Partially Activated
 Monitoring

As of 3:00 a.m. EDT September 25, 2019
 Created by: FEMA NWC

4418-DR-WA
 FCO: Willie G. Nunn
 JFO: Camp Murray, WA

4442-DR-OR
 FCO: Rosalyn L. Cole
 JFO: Salem, OR

4443-DR-ID
 FCO: Dolph A. Dlemont
 JFO: Boise, ID

4419-DR-AK
 FCO: Timothy Manner
 JFO: Anchorage, AK (AFO)

4433-DR-GU
 FCO: Tracy Haynes
 JFO: Salpan, MP

4444-DR-ND
 FCO: Thomas Carroll
 VFO: Denver, CO

4449-DR-KS
 FCO: Dan Best

4403-DR-KS
4417-DR-KS
 FCO: Heather R. Smith
 VFO: Kansas City, MO

4453-DR-OK
4438-DR-OK
 FCO: Gerry Stolar
 JFO: Warr Acres, OK

4456-DR-MCN
 FCO: Benjamin D. Abbott
 VFO: Denton, TX

4454-DR-TX *closing Oct 4*
4416-DR-TX *closing Oct 4*
 FCO: Sandra Estlinger
 VFO: Austin, TX (TRO)

4460-DR-AR
4461-DR-AR
 FCO: Jerry S. Thomas
 JFO: Little Rock, AR

4415-EM-PR
 FCO: James N. Russo
 VFO: San Juan, PR (PRUJO)

4415-DR-MS
4425-DR-MS
4450-DR-MS
 FCO: Jose M. Girot
 JFO: Ridgeland, MS

4415-EM-FL
 FCO: Thomas J. McCool
 JFO: Tallahassee, FL

4437-DR-FL
3420-EM-STOF
 FCO: Gary Stanley
 JFO: Orlando, FL

3417-EM-USVI
 FCO: Seamus K. Leary
 VFO: St. Croix, USVI (USVI RO)

3418-EM-USVI
 FCO: St. Croix, USVI (USVI RO)

4463-DR-SD
 JFO: TBD

4440-DR-SD
4448-DR-SD
 FCO: James Stephenson
 JFO: Sioux Falls, SD

4386-DR-IA
4392-DR-IA
4421-DR-IA
4430-DR-SBFTMI
 FCO: Timothy J. Scranton
 JFO: Windsor Heights, IA

4451-DR-MO
4435-DR-MO
 FCO: Jon Huss
 JFO: Jefferson City, MO

4428-DR-KY
3421-EM-SC
 FCO: Allan Jarvis
 VFO: Frankfort, KY

4414-DR-MN
4445-DR-MN
4442-DR-MN
 FCO: John F. Boyle

4424-DR-OH
4447-DR-OH
4459-DR-WI
 FCO: Steven Johnson
 JFO: Columbus, OH

4461-DR-IL
 FCO: Nancy Casper
 JFO: TBD
 RV IMAT

4457-DR-NH
4445-DR-VT
4367-DR-MA
4372-DR-MA
4379-DR-MA
4410-DR-CT
 FCO: James McPherson
 JFO: Williston, VT

4408-DR-PA
 FCO: Steven S. Ward
 JFO: Harrisburg, PA

UNGA
 MERS (Brooklyn, NY)

4455-DR-WV
 FCO: Jason Burroughs
 JFO: Charleston, WV

RI IMAT

4427-DR-TN
4400-DR-GA
3422-EM-GA
 FCO: Manny J. Toro
 JFO: Nashville, TN

4399-DR-NC
4412-DR-NC
3423-EM-NC
 FCO: Elizabeth Turner
 JFO: Durham, NC

4399-DR-FL
 FCO: Thomas Dargan

4419-EM-FL
 FCO: Thomas J. McCool
 JFO: Tallahassee, FL

4437-DR-FL
3420-EM-STOF
 FCO: Gary Stanley
 JFO: Orlando, FL

3417-EM-PR
 FCO: James N. Russo
 VFO: San Juan, PR (PRUJO)

4415-DR-MS
4425-DR-MS
4450-DR-MS
 FCO: Jose M. Girot
 JFO: Ridgeland, MS

3413-EM-LA
4439-DR-LA
 FCO: Traci Brasher

3416-EM-LA
4458-DR-LA
4462-DR-LA
 FCO: John E. Long
 VFO: Baton Rouge, LA (LURO)

4415-EM-USVI
 FCO: Seamus K. Leary
 VFO: St. Croix, USVI (USVI RO)

3418-EM-USVI
 FCO: St. Croix, USVI (USVI RO)

N-IMATs	
2 Team	
E	PR
W	
C	
R-IMATs	
≤ 3 Teams	
I	PR
II	USVI
III	WV
IV-1	
IV-2	
V	IL
VI-1	
VI-2	
VII	2
VIII	1
IX-1	AS (EX)
IX-2	CA
X	3
FMC	PMC
NMC	Deployed

Team:	US&R	MERS	FCOs	FDRCS	IM WORKFORCE
Status	(>66%)	(>66%)	(≤1 Type 1)	(≤3)	
Assigned:	28	36	38	12	13,774 ▲
Unavailable	0	0	1	1	4,281 ▼
Deployed:	0	1 (+1)	35	9	5,371 ▲
Available:	28	35 (-1)	2	2	4,122 / 30% ▲

IM CADRE AVAILABILITY SUMMARY	
Cadres with 25% or Less Availability	
EHP 8% (46/557); ER 19% (14/73); FL 18% (27/153); FM 21% (58/283); HM 24% (297/1,215); IT 19% (125/650); LOG 24% (323/1,341); PA 9% (254/2,701); PLAN 19% (75/404); SAF 13% (7/55)	



FEMA

FEMA's mission is helping people before, during, and after disasters.

Click [here](#) to subscribe to this briefing.