



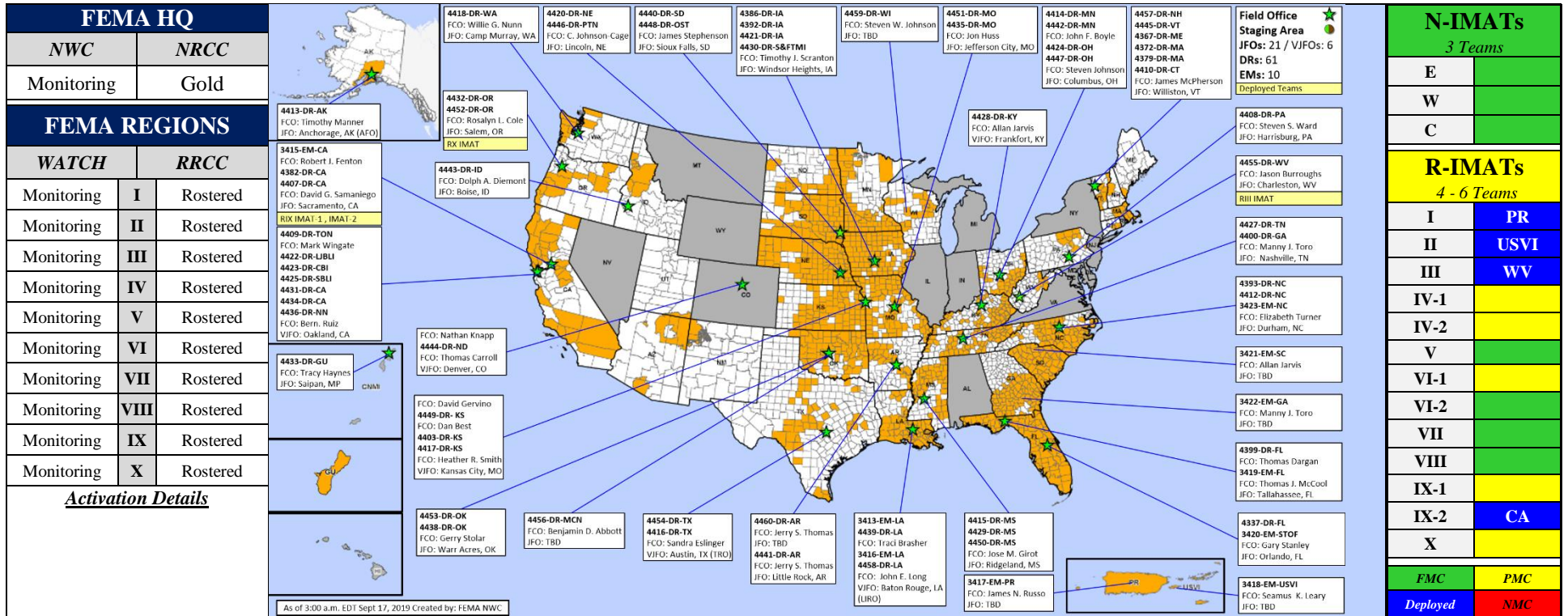
FEMA

National Situation Report

As of 3:00 a.m. EDT, Tuesday, September 17, 2019

This report is published twice daily, 3:00 a.m. and 5:00 p.m. EDT

Common Operating Picture



Team:	US&R	MERS	FCOs	FDRCS	IM Workforce	Incident Management Cadre Availability Summary	
Status	>66%	>66%	≤ 1 Type 1	≤ 3		Cadres with 25% or Less Availability	
Assigned:	28	36	38	12	13,682 ▼	EHP 8% (43/549); ER 16% (11/70); FL 18% (28/153); FM 22% (63/282); HM 24% (293/1197); IT 16% (101/649); LOG 22% (295/1335); PA 11% (281/2674);	
Unavailable:	0 (-1)	0	1	0 (-1)	4,215 ▼	PLAN 19% (78/402); SAF 22% (12/54)	
Deployed:	0	0	34	9 (-1)	5,353 ▲		
Available:	28 (+1)	36	3	3	4,114 / 30% ▼		

National Current Operations & Monitoring

Tropics

Atlantic:

Hurricane Humberto (CAT 1) (Advisory #18A as of 2:00 a.m. EDT)

- 595 miles W of Bermuda
- Moving ENE at 8 mph
- Maximum sustained winds 90 mph
- Hurricane-force winds extend 30 miles tropical-storm force winds extend 150 miles

Disturbance 1 (Invest 97L) (as of 2:00 a.m. EDT)

- 1,000 miles E of the Lesser Antilles
- A tropical depression likely
- Formation chance through 48 hours: High (70%)
- Formation chance through 5 days: High (90%)

Disturbance 2 (as of 2:00 a.m. EDT)

- Located over the northwestern Gulf of Mexico
- Expected to produce locally heavy rainfall and possible flash flooding along portions of central and upper Texas coast later this week
- Formation chance through 48 hours: Low (30%)
- Formation chance through 5 days: Low (30%)

Eastern Pacific:

Hurricane Kiko (CAT 1) (Advisory #19 as of 11:00 p.m. EDT)

- 1,020 miles WSW of the southern tip of Baja California, Mexico
- Moving W at 5 mph
- Maximum sustained winds 85 mph
- Hurricane force winds extend 15 miles; tropical storm force winds extend 60 miles

Disturbance 1 (Invest 91E) (as of 2:00 a.m. EDT)

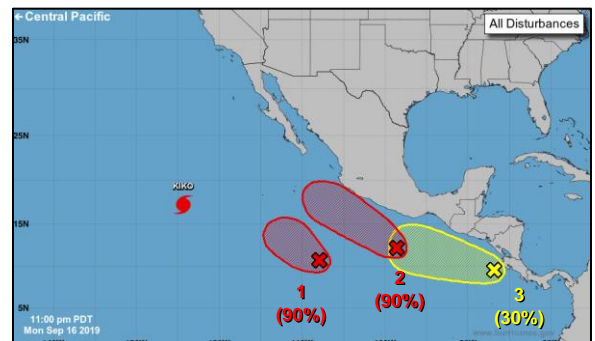
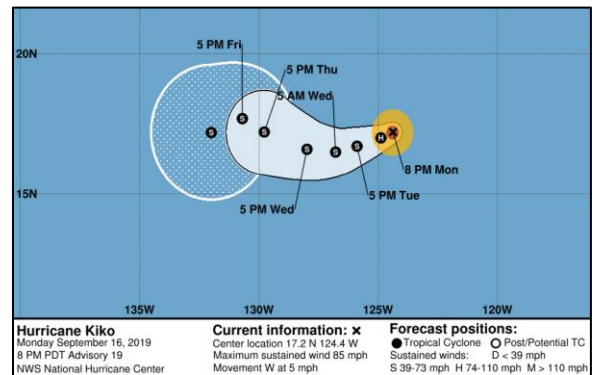
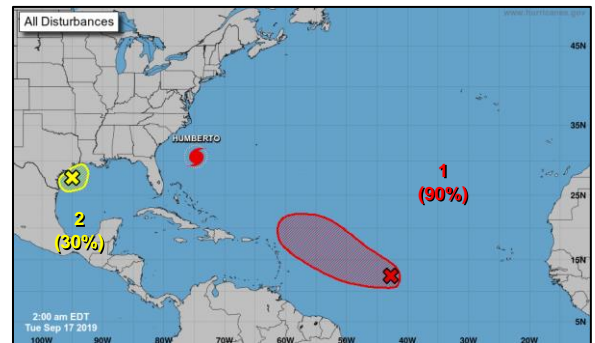
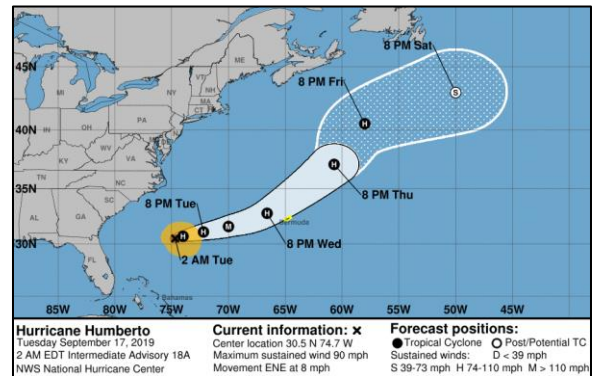
- 650 miles SSW of Manzanillo, Mexico
- Formation of tropical depression on Tuesday possible
- Formation chance through 48 hours: High (90%)
- Formation chance through 5 days: High (90%)

Disturbance 2 (Invest 92E) (as of 2:00 a.m. EDT)

- Few hundred miles SSE of Acapulco, Mexico
- A tropical depression could form in the today or tonight
- Formation chance through 48 hours: High (90%)
- Formation chance through 5 days: High (90%)

Disturbance 3 (as of 2:00 a.m. EDT)

- Cloudiness and showers near and just west of Central America
- Formation chance through 48 hours: Low (10%)
- Formation chance through 5 days: Low (30%)



UNCLASSIFIED

Central Pacific:

Disturbance 1 (as of 2:00 a.m. EDT)

- 540 miles SSW of Honolulu, Hawaii
- Formation chance through 48 hours: Low (30%)
- Formation chance through 5 days: Medium (40%)

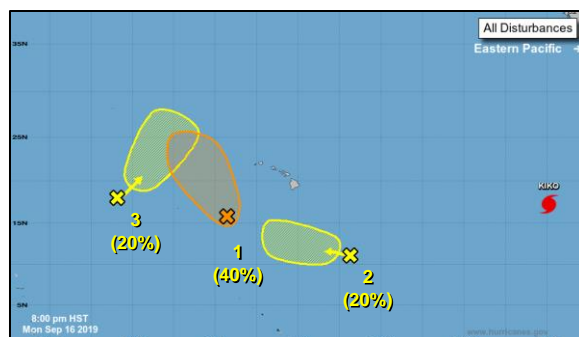
Disturbance 2 (as of 2:00 a.m. EDT)

- 800 miles SE of the Big Island of Hawaii
- Moving slowly W
- Formation chance through 48 hours: Low (near 0%)
- Formation chance through 5 days: Low (20%)

Disturbance 3 (as of 2:00 a.m. EDT)

- 1,200 miles WSW of Kauai
- Formation chance through 48 hours: Low (near 0%)
- Formation chance through 5 days: Low (20%)

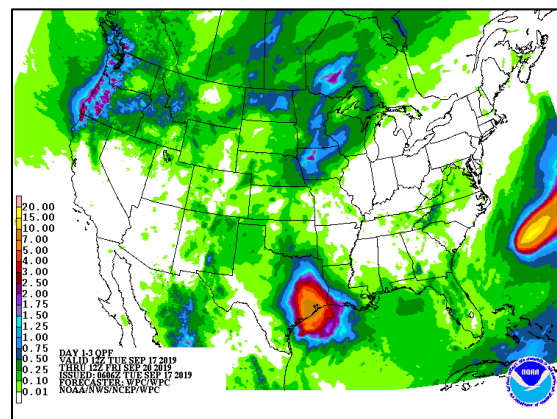
Western Pacific: No activity affecting U.S. interests



(Tropical Weather Forecast: [NHC](#) / [JTWC](#) / [GUAM](#))

Weather Threat

- Heavy rain and possible flooding/flash flooding from tropical showers are likely to persist the next few days over parts of the Western Gulf Coast, particularly southeast TX and LA
- Rip currents and heavy surf generated by Humberto are likely to continue from FL to the Carolinas



(Latest NOAA Forecasts: [WPC](#) / [SPC](#) / [NHC](#) / [SWPC](#))

Joint Preliminary Damage Assessments

Region	State	Event / Date	Type	Counties		Start – End Dates
				Requested	Completed	
IV	NC	Tropical Cyclone Dorian August 30, 2019	IA	0	0	N/A
			PA	24	6	9/10 – TBD
	SC	Tropical Cyclone Dorian August 30, 2019	IA	0	0	N/A
			PA	15	10	9/9 – TBD
VI	FL	Tropical Cyclone Dorian August 30, 2019	IA	0	0	N/A
			PA	12	0	9/9 – TBD
	LA*	Tropical Storm Barry July 10-15, 2019	IA	0	0	N/A
			PA	2	0	9/10 – TBD

*Coushatta Tribal Nation

Declaration Activity

Declaration Requests in Process: 8 (AR, LA, SD (3), IL, NC and SC)

(Declared Disasters: [fema.gov](#))

Joint Field Office Status Updates

No change over the last operational period

UNCLASSIFIED

UNCLASSIFIED

Regional Current Operations & Monitoring	
<i>Region I</i>	<i>Region VI</i>
WATCH – Maynard MOC: Steady State (24/7) • Monitoring: No significant activity IMAT: Deployed / Puerto Rico (Dorian) EOCs: All states remain at Normal Operations	WATCH – Denton MOC: Steady State (24/7) • Monitoring: Excessive rainfall (see above) IMAT-1: PMC / Position vacancies IMAT-2: FMC / Available EOCs: <ul style="list-style-type: none"> NM: Monitoring (political rally) TX: will activated to Monitoring today at 9:00 a.m. EDT (Gulf Coast heavy rain)
<i>Region II</i>	<i>Region VII</i>
WATCH: Steady State (24/7) • Monitoring: No significant activity IMAT: Deployed / USVI EOCs: NY: Monitoring (Lake Ontario flooding)	WATCH: Steady State (24/7) • Monitoring: No significant activity IMAT: FMC / Available EOCs: All states remain at Normal Operations
<i>Region III</i>	<i>Region VIII</i>
WATCH: Steady State (24/7) • Monitoring: No significant activity IMAT: Deployed / WV EOCs: All states remain at Normal Operations	WATCH – Denver MOC: Steady State (24/7) • Monitoring: <ul style="list-style-type: none"> Flood Warnings continue for rivers in SD UT: Red Flag Warning until 6:00 a.m. EDT Tuesday IMAT: FMC / Available EOCs: All states remain at Normal Operations
<i>Region IV</i>	<i>Region IX</i>
WATCH: Steady State (24/7) • Monitoring: Hurricane Humberto IMAT-1: PMC / Critical position vacancies IMAT-2: PMC / Critical position vacancies EOCs: TN: Monitoring (major water main break)	WATCH: Steady State (24/7) • Monitoring: No significant activity IMAT-1: PMC / Staffing shortfalls IMAT-2: Deployed / CA (wildfires) EOCs: All states remain at Normal Operations
<i>Region V</i>	<i>Region X</i>
WATCH: Steady State (24/7) • Monitoring: No significant activity IMAT: FMC / Available EOCs: All states remain at Normal Operations	WATCH – Bothell MOC: Steady State (24/7) • Monitoring: No significant activity IMAT: PMC / In-region deployments; NMC / Out-of-region EOCs: All states remain at Normal Operations

UNCLASSIFIED

UNCLASSIFIED

FEMA National Situation Report Acronyms & Abbreviations

Front Page – Common Operating Picture

NWC:	National Watch Center	IM:	Incident Management	R-IMAT:	Regional Incident Management Assistance Team
NRCC:	National Response Coordination Center	ISB:	Incident Support Base	RRCC:	Regional Response Coordination Center
EX (State):	Exercise (Location)	N-IMAT:	National Incident Management Assistance Team	RWC:	Regional Watch Center
FCO:	Federal Coordinating Officer	NMC:	Non-Mission Capable	US&R:	Urban Search & Rescue
FDRC:	Federal Disaster Recovery Coordinator	PMC:	Partially Mission Capable		
FMC:	Fully Mission Capable				

Front Page – Force Laydown Map

AFO:	Alaska Field Office	EM:	Emergency Declaration (Stafford Act)	LNO:	Liaison Officer
CAD:	Caribbean Area Division	EOC:	Emergency Operations Center	LRO:	Louisiana Recovery Office
DC:	Distribution Center / District of Columbia	FCO:	Federal Coordinating Officer	STOF:	Seminole Tribe of Florida
DR:	Major Disaster Declaration (Stafford Act)	IST:	Incident Support Team	TF:	Task Force
		JFO:	Joint Field Office	TRO:	Texas Recovery Office
				VJFO:	Virtual JFO

Front Page – Incident Management Cadres

ACQ:	Acquisitions	DSA:	Disaster Survivor Assistance	HR:	Human Resources
ADR:	Alternative Dispute Resolution	EHP:	Environmental Planning and Historic Preservation	IA:	Individual Assistance
DI:	Disability Integration	ER:	Equal Rights	IT:	Information Technology
DEC:	Disaster Emergency Communications	EA:	External Affairs	OCC:	Office of Chief Counsel
DFTO:	Disaster Field Training Ops	FL:	Field Leadership	LOG:	Logistics
		FM:	Financial Management	HM:	Hazard Mitigation

Other Acronyms & Abbreviations

ARC:	American Red Cross	IOF:	Initial Operating Facility
CBRN:	Chemical, Biological, Radiological and Nuclear	IPAWS:	Integrated Public Alert & Warning System
CDC:	Centers for Disease Control and Prevention	IST:	Incident Support Team
CIKR:	Critical Infrastructure / Key Resources	JTWC:	Joint Typhoon Warning Center
DCO:	Defense Coordinating Officer	MCOV:	Mobile Communications Operations Vehicle
DFA:	Direct Federal Assistance (Stafford Act program)	MEOV:	Mobile Emergency Operation Vehicle (MERS)
DLA:	Defense Logistics Agency	MMI:	Modified Mercalli Intensity (Earthquake scale)
DoD:	Department of Defense	MOC:	MERS Operations Center
DOE:	Department of Energy	NHC:	National Hurricane Center
DRC:	Disaster Recovery Center	NOAA:	National Oceanic & Atmospheric Administration
EAGLE-I:	Environment for Analysis of Geo-Located Energy Information (DOE)	NWS:	National Weather Service
EF:	Enhanced Fujita (Tornado scale)	PA:	Public Assistance (Stafford Act program)
EPA:	Environmental Protection Agency	PAGER:	Prompt Assessment of Global Earthquakes for Response
ESF:	Emergency Support Function	PDA:	Preliminary Damage Assessment (Joint FEMA/State)
FMAG:	Fire Management Assistance Grant	ROC:	Response Operations Cell (part of the NRCC)
GIS:	Geospatial Information Systems	SEAR:	Special Event Assessment Rating
HHS:	Health & Human Services	SLTT:	State, Local, Tribal, and Territorial (<i>Governments</i>)
HM:	Hazard Mitigation (Stafford Act program)	USACE:	U.S. Army Corps of Engineers
IA:	Individual Assistance (Stafford Act program)	USAID:	U.S. Agency for International Development
IMAAC:	Interagency Modeling & Atmospheric Assessment Center	USCG:	U.S. Coast Guard
		USGS:	U.S. Geological Survey

(More FEMA Acronyms: [FAAT Book](#))

UNCLASSIFIED