



FEMA

Daily Operations Briefing

Monday, September 9, 2019

8:30 a.m. EDT

National Current Operations & Monitoring



FEMA

Significant Incidents or Threats:

- Isolated severe thunderstorms and flash flooding possible – Upper Mississippi Valley
- Elevated fire weather – CA, AZ, NV, and UT
- Red Flag Warnings - CA, NV, and UT

Tropical Activity:

- Atlantic:
 - Tropical Storm Gabrielle
 - Disturbance 1: Low (30%)
 - Disturbance 2: Low (20%)
- Eastern Pacific:
 - Disturbance 1: High (80%)
- Central Pacific: No new tropical cyclones are expected during the next five days
- Western Pacific: No activity affecting U.S. interests

Declaration Activity: None

Tropical Outlook – Atlantic



Tropical Storm Gabrielle (Advisory #24 as of 8:00 a.m. EDT)

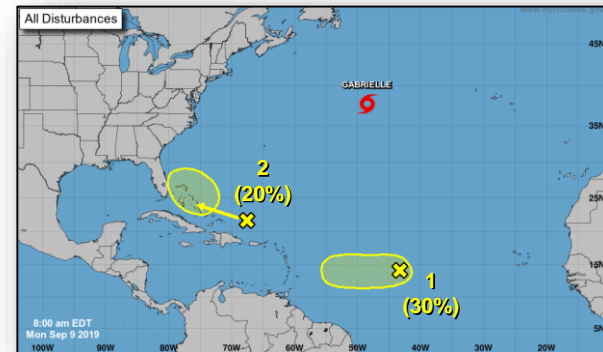
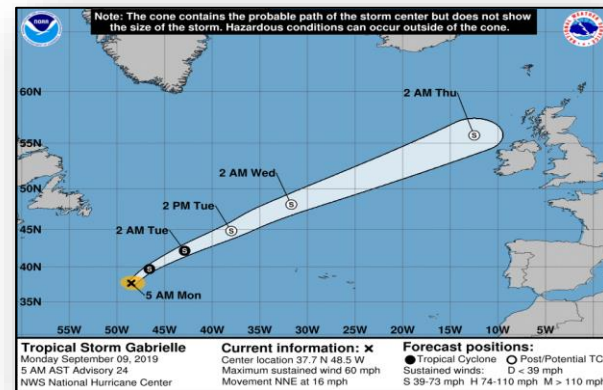
- 1,170 miles W of the Azores
- Moving NNE at 16 mph
- Maximum sustained winds 60 mph
- Tropical storm force winds extend 80 miles

Disturbance 1 (as of 8:00 a.m. EDT)

- Located midway between the Cabo Verde Islands and the Windward Islands
- Moving W across the central tropical Atlantic Ocean
- Formation chance through 48 hours: Low (20%)
- Formation chance through 5 days: Low (30%)

Disturbance 2 (as of 8:00 a.m. EDT)

- Located a few hundred miles N and NE of the Greater Antilles
- Moving WNW
- Formation chance through 48 hours: Low (near 0%)
- Formation chance through 5 days: Low (20%)



Current Disturbances & 5 Day Cyclone Formation: ✕ < 40% | ✖ 40-60% | ✗ > 60%
Tropical / Sub-Tropical Cyclone: ○ Depression | ● Storm | ● Hurricane | ⊗ Post-Tropical Cyclone / Remnants

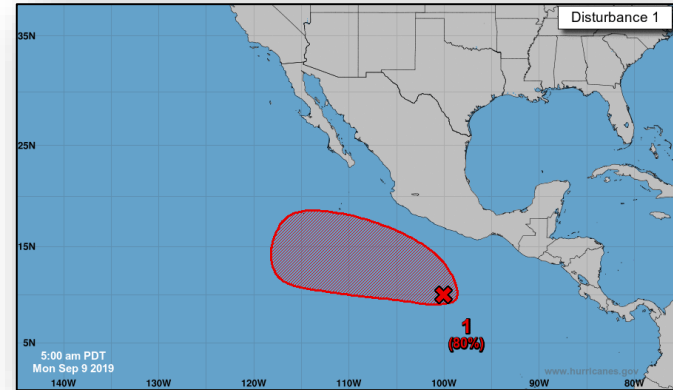
Potential track area: Day 1-3 Day 4-5
Watches: Hurricane Trop Stm
Warnings: Hurricane Trop Stm
Current wind extent: Hurricane Trop Stm

Tropical Outlook – Eastern Pacific



Disturbance 1 (as of 8:00 a.m. EDT)

- Located a few hundred miles S of Acapulco, Mexico
- Moving WNW at 10-15 mph
- Formation chance through 48 hours: Low (40%)
- Formation chance through 5 days: High (80%)



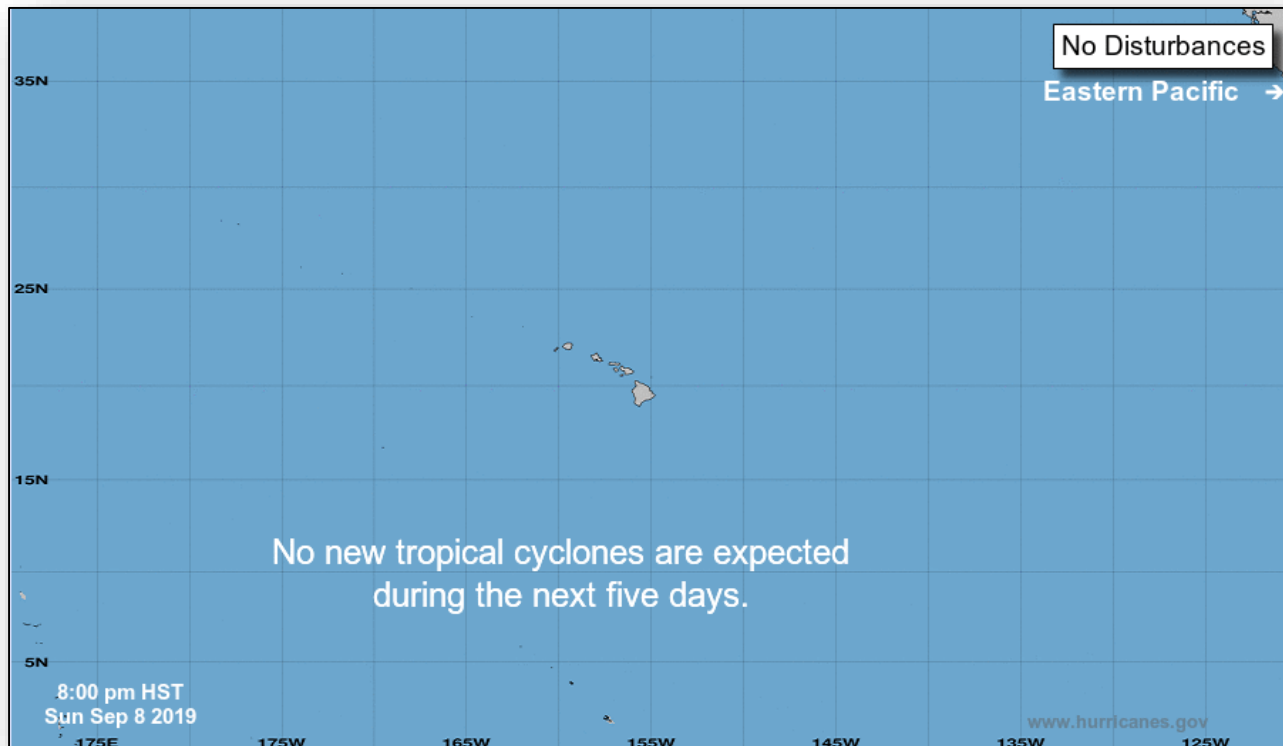
Current Disturbances & 5 Day Cyclone Formation: ✕ < 40% | ✖ 40-60% | ✗ > 60%
 Tropical / Sub-Tropical Cyclone: ○ Depression | ◉ Storm | ● Hurricane | ⊗ Post-Tropical Cyclone / Remnants

Potential track area: Day 1-3 Day 4-5
 Watches: Hurricane Trop Stm
 Warnings: Hurricane Trop Stm
 Current wind extent: Hurricane Trop Stm

Tropical Outlook – Central Pacific



FEMA



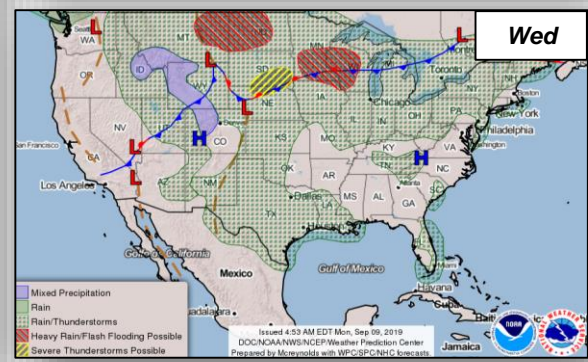
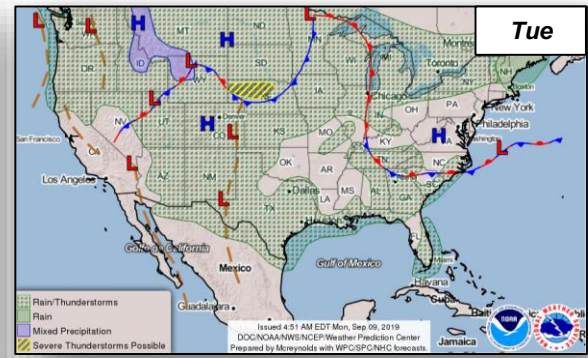
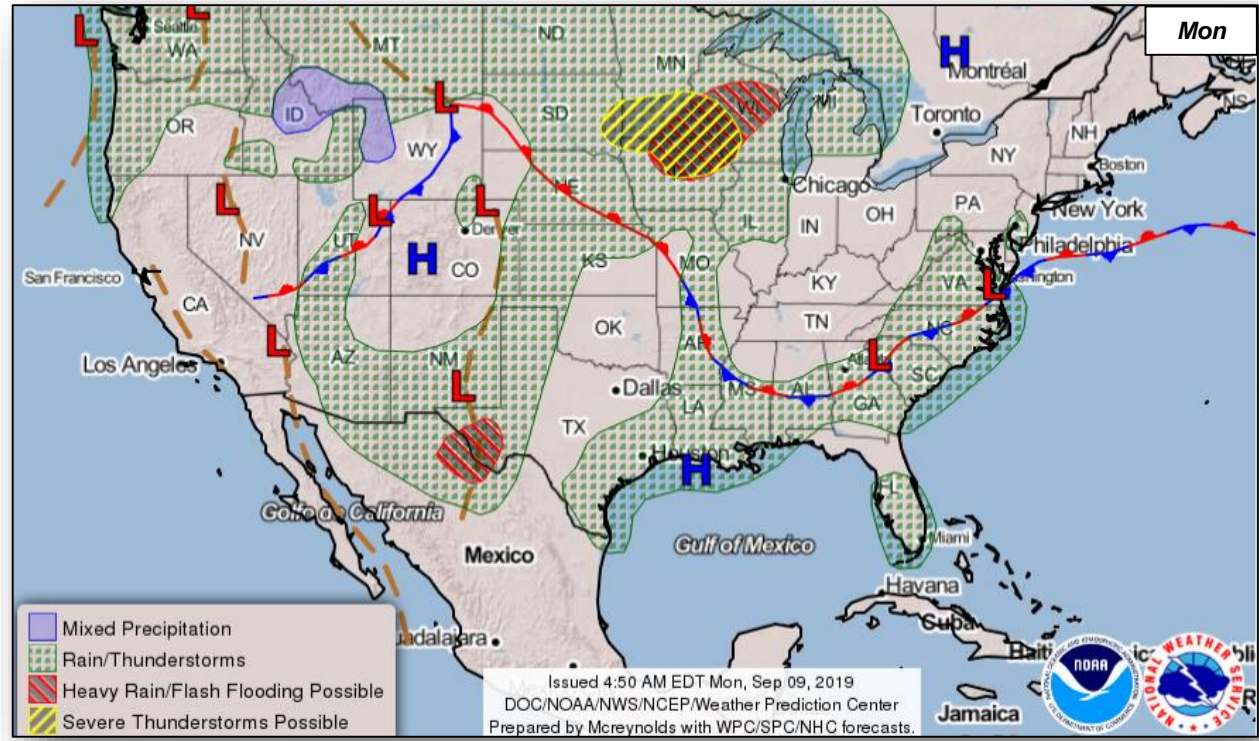
Current Disturbances & 5 Day Cyclone Formation: < 40% | 40-60% | > 60%
Tropical / Sub-Tropical Cyclone: Depression | Storm | Hurricane | Post-Tropical Cyclone / Remnants

Potential track area: Day 1-3 | Day 4-5 | Watches: Hurricane | Trop Stm | Warnings: Hurricane | Trop Stm | Current wind extent: Hurricane | Trop Stm

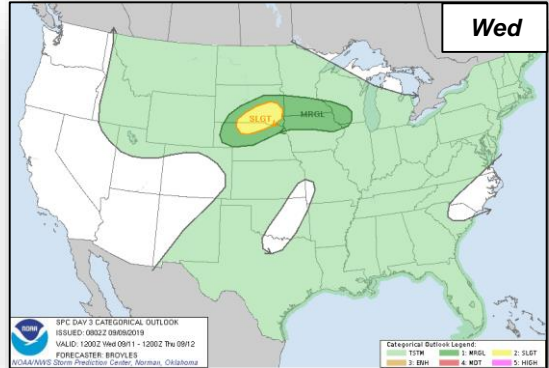
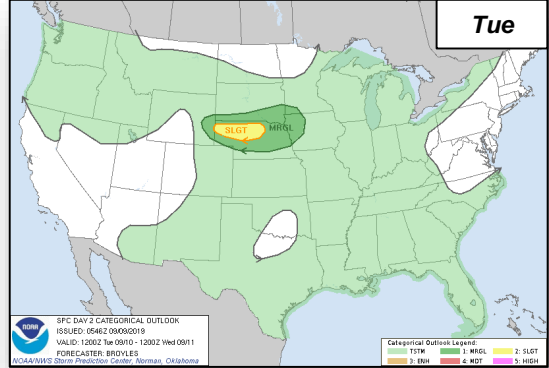
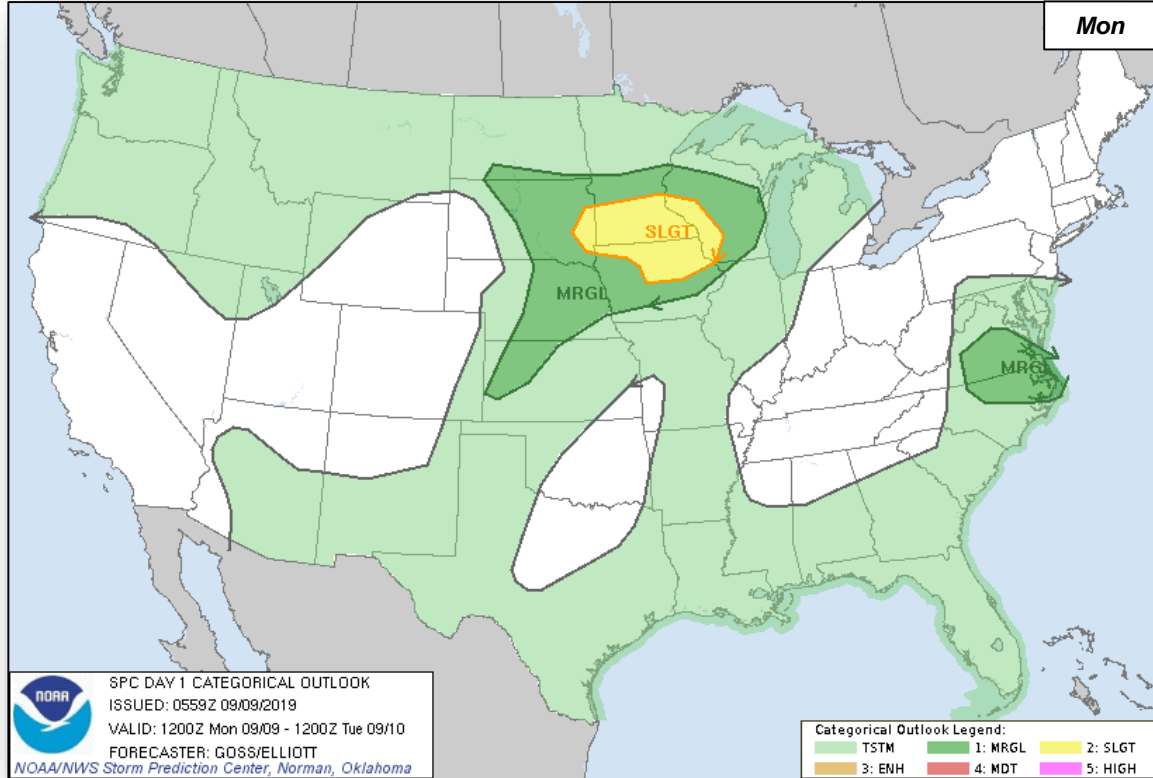


FEMA

National Weather Forecast



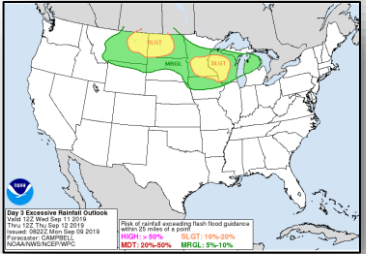
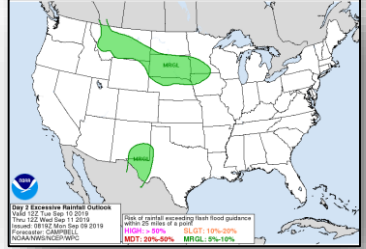
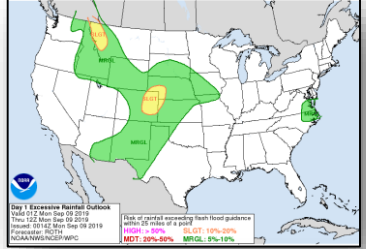
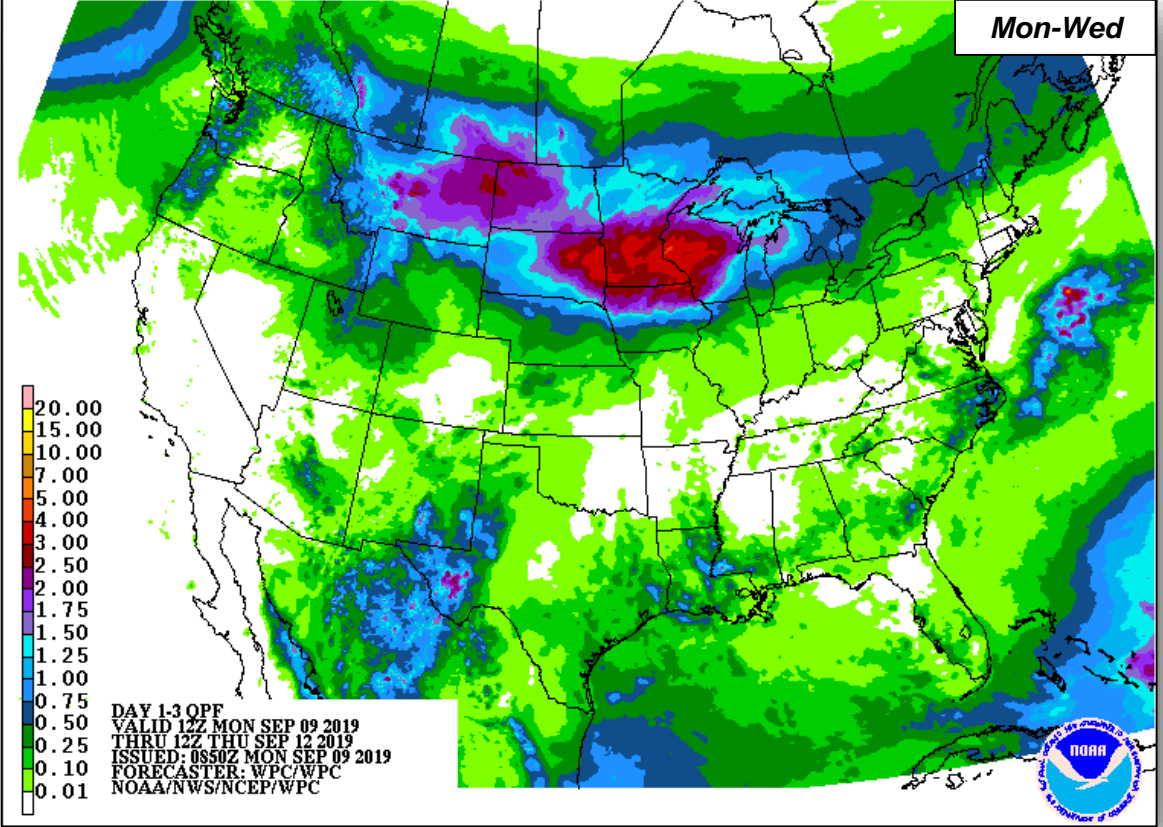
Severe Weather Outlook



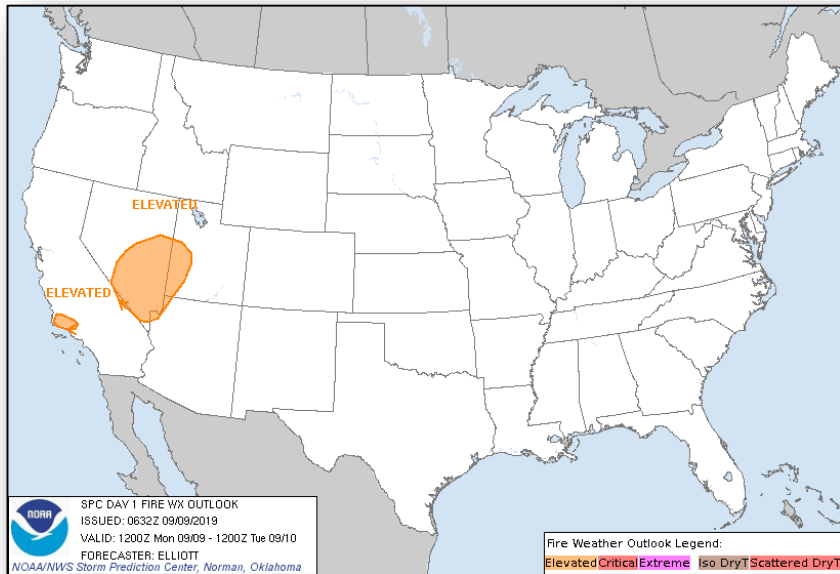
Precipitation Forecast



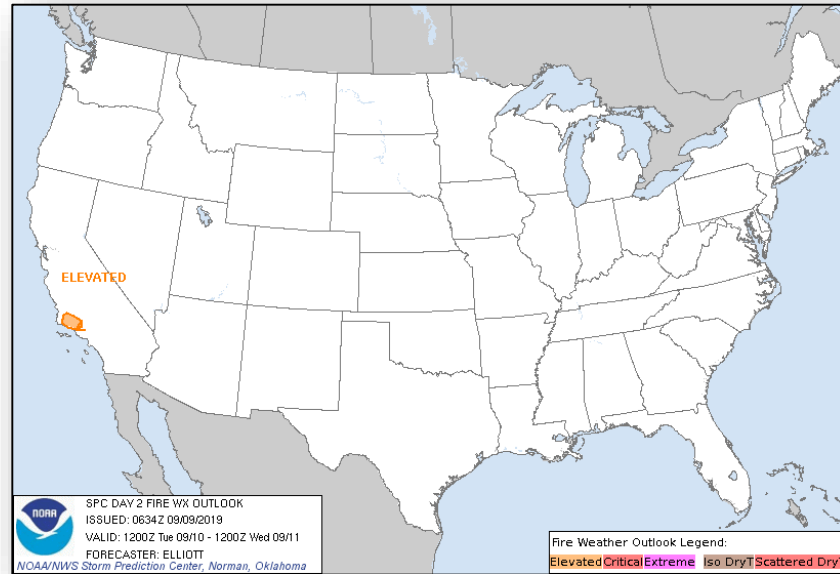
FEMA



Fire Weather Outlook

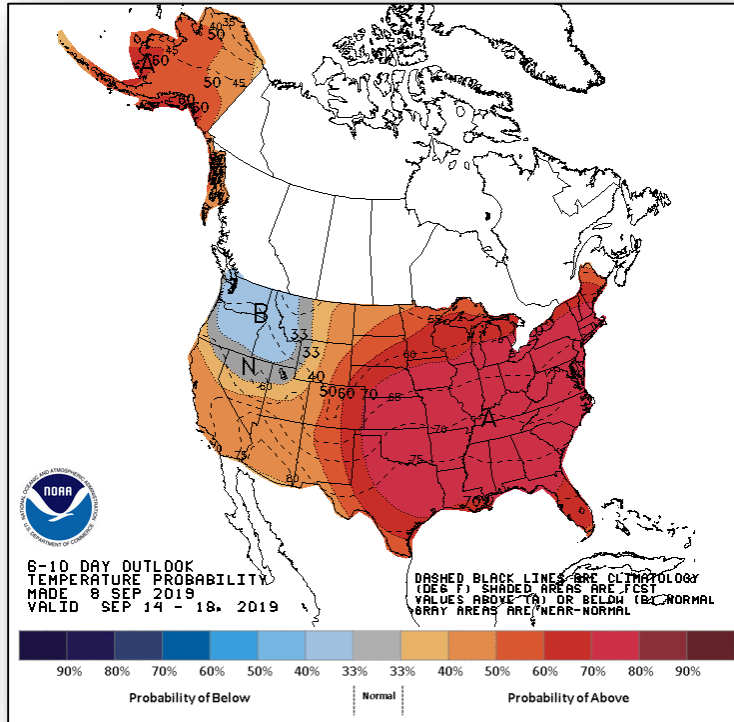


Today

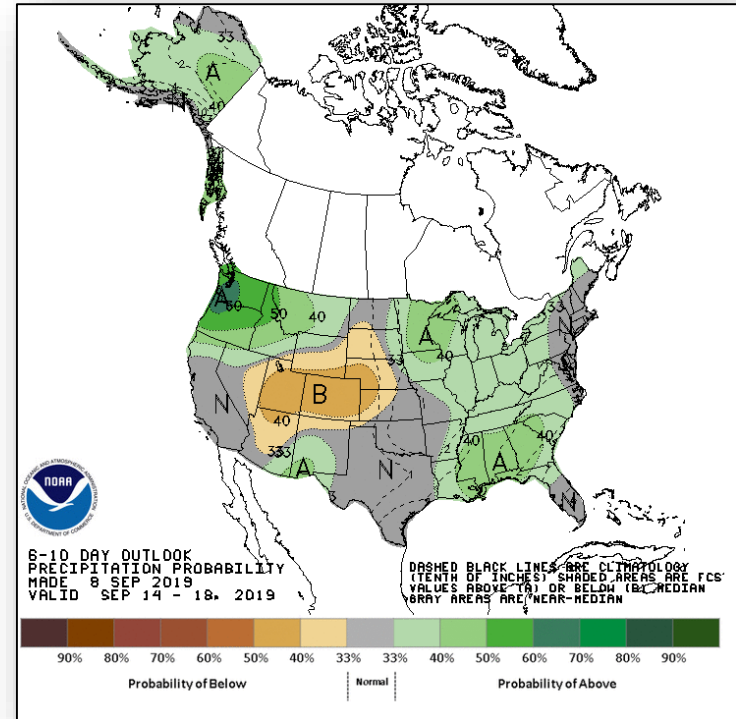


Tomorrow

Long Range Outlooks – Sep 14-18



6-10 Day Temperature Probability



6-10 Day Precipitation Probability

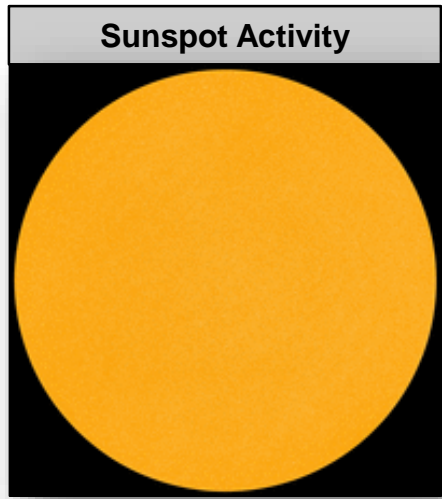

Space Weather



FEMA

	Space Weather Activity	Geomagnetic Storms	Solar Radiation	Radio Blackouts
Past 24 Hours	None	None	None	None
Next 24 Hours	None	None	None	None

For further information on NOAA Space Weather Scales refer to: <http://www.swpc.noaa.gov/noaa-scales-explanation>



Declaration Requests in Process – 6



FEMA

State / Tribe / Territory – Incident Description	Type	IA	PA	HM	Requested
LA – Flooding	DR		X	X	Aug 15
AR – Severe Storms and Flooding	DR		X	X	Aug 15
SD (+2 Tribes*) – Severe Storms, Tornadoes, and Flooding	DR		X	X	Aug 19
SD (+2 Tribes**) – Severe Winter Storms and Flooding	DR		X	X	Aug 28
IL – Severe storms and Flooding	DR	X	X		Aug 28
SC – Hurricane Dorian	DR		X	X	Sep 5

* Cheyenne River Reservation and the Lower Brule Indian Reservation

** Cheyenne River Reservation and the Rosebud Indian Reservation

FEMA Common Operating Picture

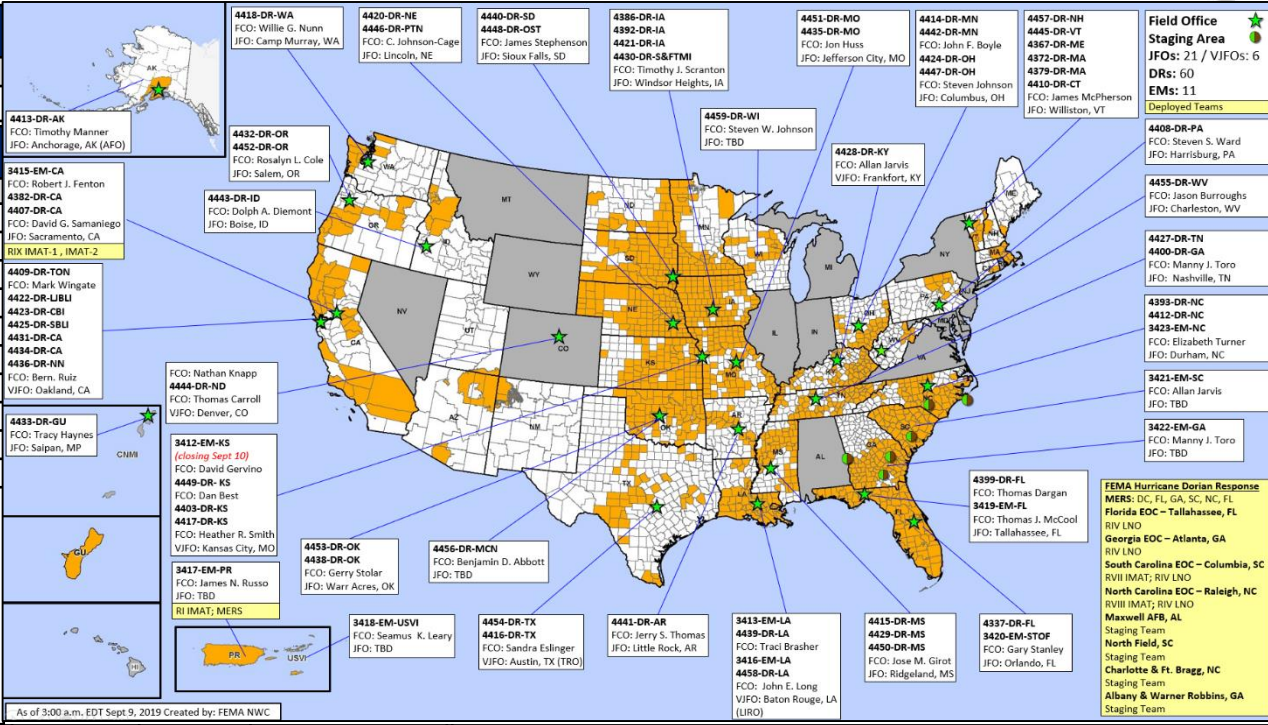


FEMA

FEMA HQ	
NWC	NRCC
Monitoring	Gold

FEMA REGIONS		
WATCH	RRCC	
Monitoring	I	Rostered
Monitoring	II	Rostered
Monitoring	III	Rostered
Monitoring	IV	Rostered
Monitoring	V	Rostered
Monitoring	VI	Rostered
Monitoring	VII	Rostered
Monitoring	VIII	Rostered
Monitoring	IX	Rostered
Monitoring	X	Rostered

Activation Details	



N-IMATs	
2 Teams	
E	
W	
C	

R-IMATS	
4 - 6 Teams	
I	PR
II	
III	
IV-1	
IV-2	
V	
VI-1	
VI-2	
VII	
VIII	NC
IX-1	CA
IX-2	CA
X	

FMC	PMC
NMC	Deployed

Team:	US&R	MERS	FCOs	FDRCs	IM WORKFORCE
Status	(>66%)	(>66%)	(≤1 Type 1)	(≥3)	
Assigned:	28	36	38	12	13,699 ▼
Unavailable	4 (-3)	0	1	2	4,037 ▲
Deployed:	0	9	31	7	6,532 ▼
Available:	24 (+3)	27	6	3	3,130 / 23% ▲

IM CADRE AVAILABILITY SUMMARY	
Cadres with 25% or Less Availability	
EHP 9% (47/550); ER 16% (11/70); FL 18% (28/153); FM 22% (62/284); HM 22% (260/1,199); HR 17% (38/223); IT 9% (61/652); LOG 14% (183/1,337); PA 10% (269/2,649); PLAN 14% (56/404); SAF 11% (7/61); SEC 23% (29/125)	



FEMA

FEMA's mission is helping people before, during, and after disasters.

Click [here](#) to subscribe to this briefing.