



FEMA

Daily Operations Briefing

Monday, September 2, 2019

8:30 a.m. EDT

National Current Operations & Monitoring



FEMA

Significant Incidents or Threats:

- Hurricane Dorian

Tropical Activity:

- Atlantic:
 - Hurricane Dorian
 - Disturbance 1: High (90%)
 - Disturbance 2: Medium (50%)
 - Disturbance 3: Medium (50%)
 - Disturbance 4: Low (30%)
- Eastern Pacific:
 - Tropical Storm Juliette
- Central Pacific: No new tropical cyclones expected during the next five days
- Western Pacific: No activity affecting U.S. interests

Declaration Activity:

- Emergency Declaration Approved– South Carolina
- Emergency Declaration Approved - Georgia

Hurricane Dorian

RIV

FL

GA



FEMA

Situation

Projected Impacts:

- Wind: hurricane conditions are expected within the hurricane warning area in Florida by late tonight or Tuesday
- Storm surge: Lantana to the mouth of St. Mary's River, FL 4-7 feet; north of Deerfield Beach to Lantana, FL 2-4 feet; the surge will be accompanied by large and destructive waves
- Rainfall accumulations: coastal Carolinas 5-10 inches, isolated 15 inches; Atlantic coast from the Florida peninsula through Georgia 2-4 inches, isolated 6 inches; may cause life-threatening flash floods
- Surf: large swells are affecting the Florida east coast and will spread northward along the southeastern U.S. coast during the next few days; likely to cause life-threatening surf and rip current conditions
- Tornadoes: a brief tornado is possible this afternoon into tonight along the immediate coast of east-central Florida

Watches/Warnings:

- Storm Surge Warning from Lantana to the Volusia/Brevard County line
- Storm Surge Watch from north of Deerfield Beach to Lantana; Volusia/Brevard County line to mouth of St. Mary's River
- Hurricane Warning from Jupiter Inlet to the Volusia/Brevard County line
- Hurricane Watch from north of Deerfield Beach to Jupiter Inlet; Volusia/Brevard County line to mouth of St. Mary's River
- Tropical Storm Warning for north of Deerfield Beach to Jupiter Inlet
- Tropical Storm Watch for north of Golden Beach to Deerfield Beach and for Lake Okeechobee

Lifeline All lifelines remain GREEN

Safety and Security

- FL evacuations: Mandatory 8 counties, voluntary 7 counties
- GA evacuations: Mandatory 6 counties
- SC evacuations: Mandatory 8 counties

Food, Water, Shelter

- FL: 60 shelters open with 2,690 occupants; additional 24 shelters mobilized; anticipated 44k shelter population 72 hours post-landfall
- Seminole Tribe of Florida opened shelter on Fort Pierce Reservation
- GA: 12 of 13 set-up teams in place; anticipated 10k shelter population 72 hours post-landfall

Health and Medical

- FL Medical evacuations: 1 hospital in progress; 5 nursing homes in progress, 1 completed; 5 health care facilities in progress, 3 completed; other medical 2 in progress, 2 completed
- GA: 2 DMATS staged in Brunswick

Energy

- FL: retail fuel availability continues to improve as state expedites resupply shipments

Transportation

- Airports:
 - FL: Vero Beach Regional, Palm Beach International closed; Ft. Lauderdale-Hollywood International and Orlando-Melbourne International closing this afternoon
 - FL: Miami International, Orlando International, and Tampa International at normal operations
- Ports: FL: Fort Pearce, Miami, Everglades, and Palm Beach closed
- Train: Amtrak temporarily suspends service in Florida; no alternate bus transportation provided

Hurricane Dorian



FEMA

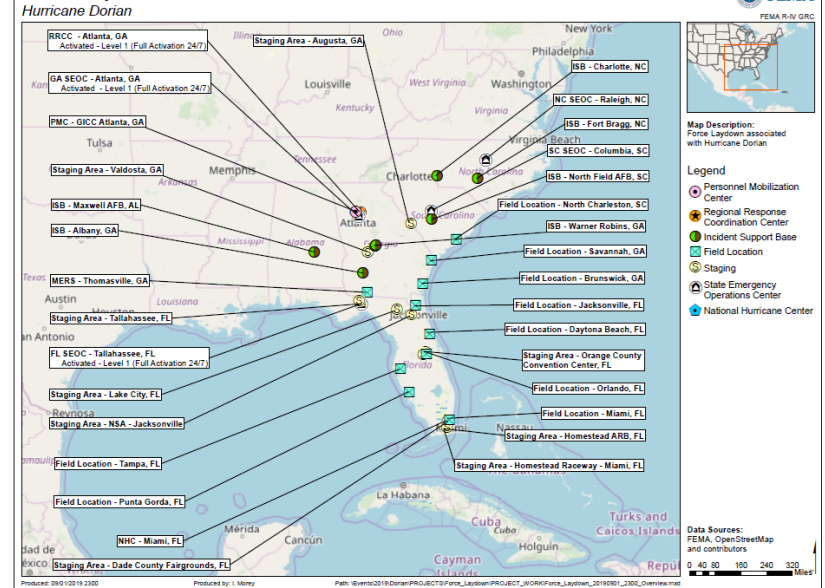
Local Preparations/Response

- FL EOC at Full Activation; Governor declared a state of emergency
- Seminole Tribe of Florida: Full Activation
- GA EOC at Full Activation; Governor declared a state of emergency
- SC EOC at Full Activation; Governor declared a state of emergency
- NC EOC at Full Activation
- TN EOC at Monitoring
- VA EOC at Monitoring

Federal Preparations/Response

- FEMA-3419-EM-FL approved August 30
- FEMA-3420-EM-STOF approved August 31
- FEMA-3421-EM-SC approved September 1
- FEMA-3422-EM-GA approved September 1
- NRCC at Level I, 24/7 with all LNOs and all ESFs
- Region IV RRCC at Level I, 24/7
- Region III RWC at Enhanced Watch, 24/7
- IMAT Teams deployed:
 - National IMAT East deployed to FL
 - Region IV IMAT-1 to FL
 - Region IV IMAT-2 to GA
 - Region VII IMAT to SC
 - Region VIII IMAT to Region IV HQ
- Region IV LNOs deployed to FL, GA, Seminole Tribe of Florida and NC
- ISB Teams deployed to AL, GA, NC and SC
- US&R teams: Red IST deployed to Orlando, FL; 8 NIMS Type 1 Task Forces, 4 NIMS Type 3 Task Forces, 4 Mission-Ready Packages–Water Rescue, and 1 HEPP activated

Force Laydown: Overview - as of 09/01/2019 2300



Declaration Approval



Declaration: Emergency Declaration – South Carolina

Requested: Aug 31

Approved: Sep 1

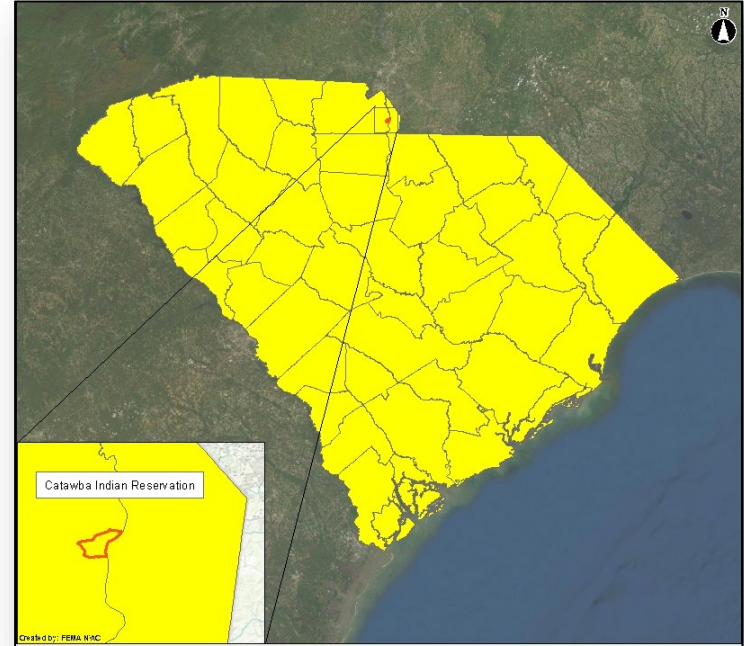
Incident: Hurricane Dorian

Incident Period: Aug 31 and continuing

Includes:

- PA: emergency protective measures (Category B), limited direct federal assistance for all counties and the Catawba Indian Nation

FCO: Allan Jarvis



■ PA

Declaration Approval



Declaration: Emergency Declaration – Georgia
Requested: Sep 1

Incident: Hurricane Dorian

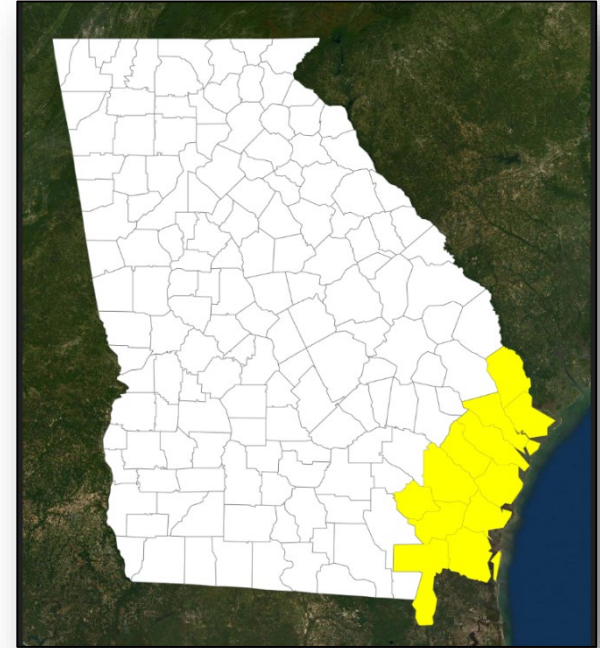
Incident Period: Aug 31 and continuing

Approved: Sep 1

Includes:

- PA: emergency protective measures (Category B), limited to direct federal assistance for 12 counties

FCO: Manny J. Toro



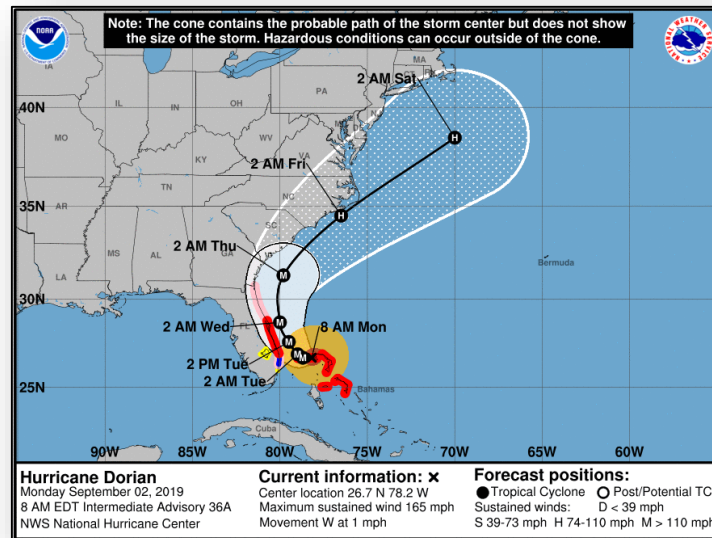
■ PA

Tropical Outlook – Atlantic



Hurricane Dorian (CAT 5) *(Advisory #36A as of 8:00 a.m. EDT)*

- 120 miles east of West Palm Beach, FL
- Moving west at 1 mph
- Maximum sustained winds 165 mph
- Will move dangerously closer to the Florida east coast late tonight through Wednesday evening
- Expected to remain a powerful hurricane during the next couple of days
- Hurricane-force winds extend 45 miles and tropical-storm-force winds extend 140 miles



Current Disturbances & 5 Day Cyclone Formation: ✘ < 40% | ✘ 40-60% | ✘ > 60%
 Tropical / Sub-Tropical Cyclone: ○ Depression | ● Storm | ● Hurricane | ● Post-Tropical Cyclone / Remnants

Potential track area: Day 1-3 Day 4-5
 Watches: Hurricane Trop Stm
 Warnings: Hurricane Trop Stm
 Current wind extent: Hurricane Trop Stm

Tropical Outlook – Atlantic



Disturbance 1 *(as of 8:00 a.m. EDT)*

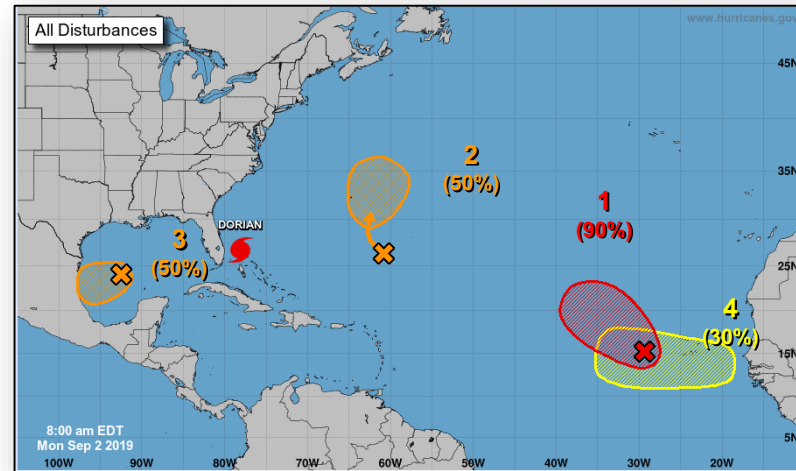
- 300 miles W of Cabo Verde Islands
- Moving NW across eastern tropical Atlantic Ocean
- Tropical depression is expected to form during **the next day or so**
- Formation chance through 48 hours: **High (80%)**
- Formation chance through 5 days: **High (90%)**

Disturbance 2 *(as of 8:00 a.m. EDT)*

- Located over south-central Gulf of Mexico
- Moving slowly W
- Formation chance through 48 hours: **Medium (40%)**
- Formation chance through 5 days: **Medium (50%)**

Disturbance 3 *(as of 8:00 a.m. EDT)*

- Located several hundred miles SSE of Bermuda
- Moving slowly N or NNW
- Formation chance through 48 hours: **Low (30%)**
- Formation chance through 5 days: **Medium (50%)**



Disturbance 4 *(as of 8:00 a.m. EDT)*

- Forecast to emerge over far eastern tropical Atlantic
- Formation chance through 48 hours: **Low (near 0%)**
- Formation chance through 5 days: **Low (30%)**

Current Disturbances & 5 Day Cyclone Formation: < 40% | 40-60% | > 60%
Tropical / Sub-Tropical Cyclone: Depression | Storm | Hurricane | Post-Tropical Cyclone / Remnants

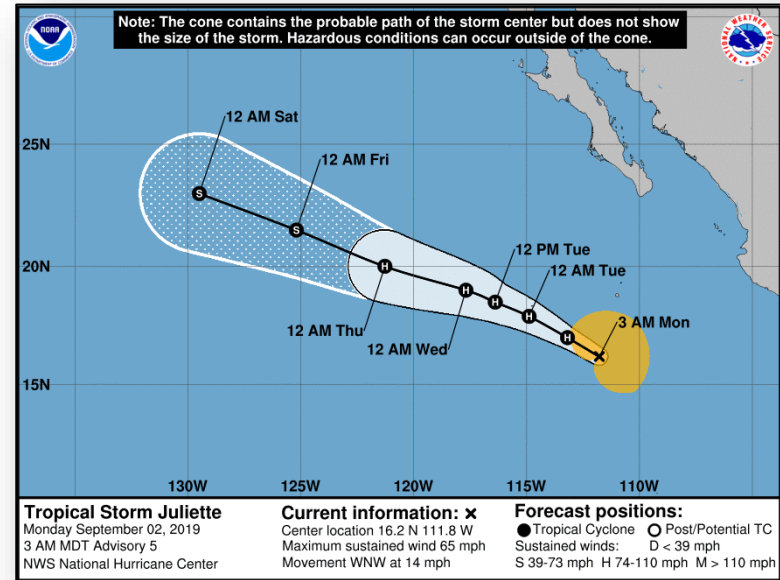
Potential track area: Day 1-3 | Day 4-5 | Watches: Hurricane | Trop Stm | Warnings: Hurricane | Trop Stm | Current wind extent: Hurricane | Trop Stm

Tropical Outlook – Eastern Pacific



Tropical Storm Juliette (Advisory #5 as of 5:00 a.m. EDT)

- 480 miles SSW of southern tip of Baja California, Mexico
- Moving WNW at 14 mph
- Maximum sustained winds 65 mph
- Tropical-storm-force winds extend 150 miles
- Expected to become a hurricane later today



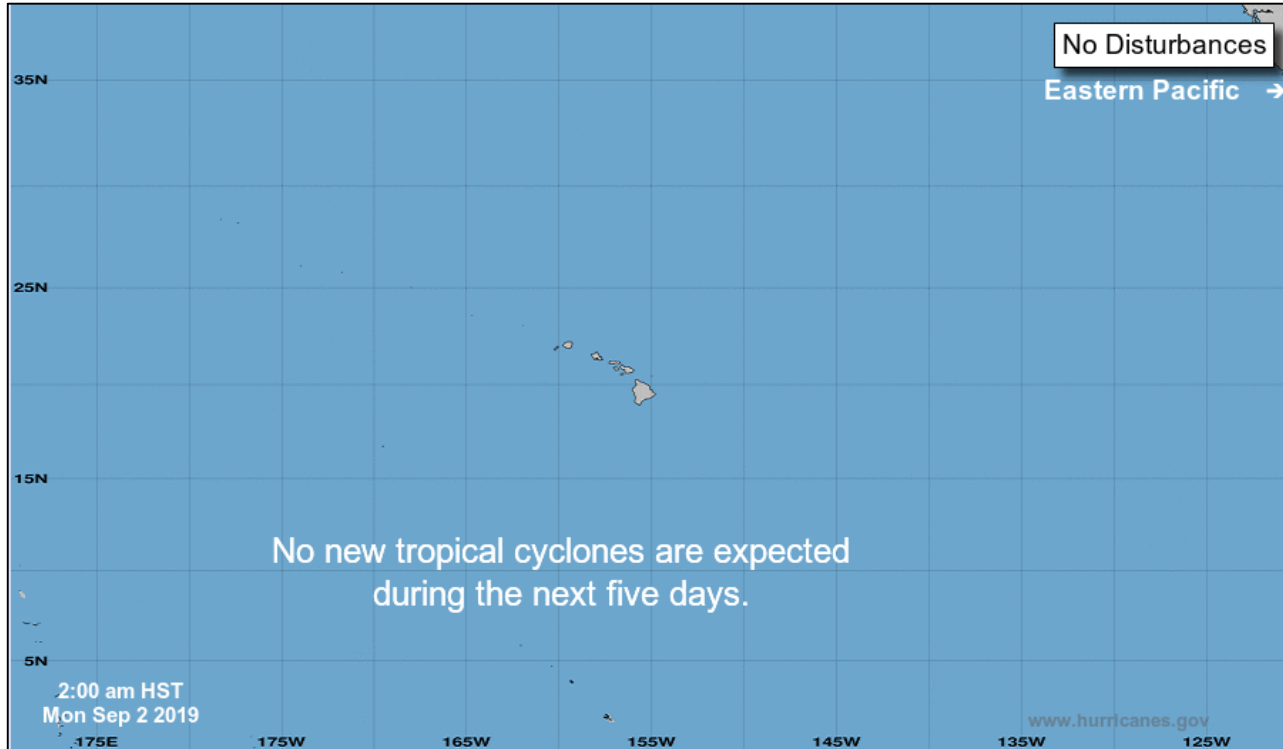
Current Disturbances & 5 Day Cyclone Formation: ✘ < 40% | ✘ 40-60% | ✘ > 60%
 Tropical / Sub-Tropical Cyclone: ○ Depression | ○ Storm | ○ Hurricane | ○ Post-Tropical Cyclone / Remnants

Potential track area: Day 1-3 Day 4-5
 Watches: Hurricane Trop Stm
 Warnings: Hurricane Trop Stm
 Current wind extent: Hurricane Trop Stm

Tropical Outlook – Central Pacific



FEMA



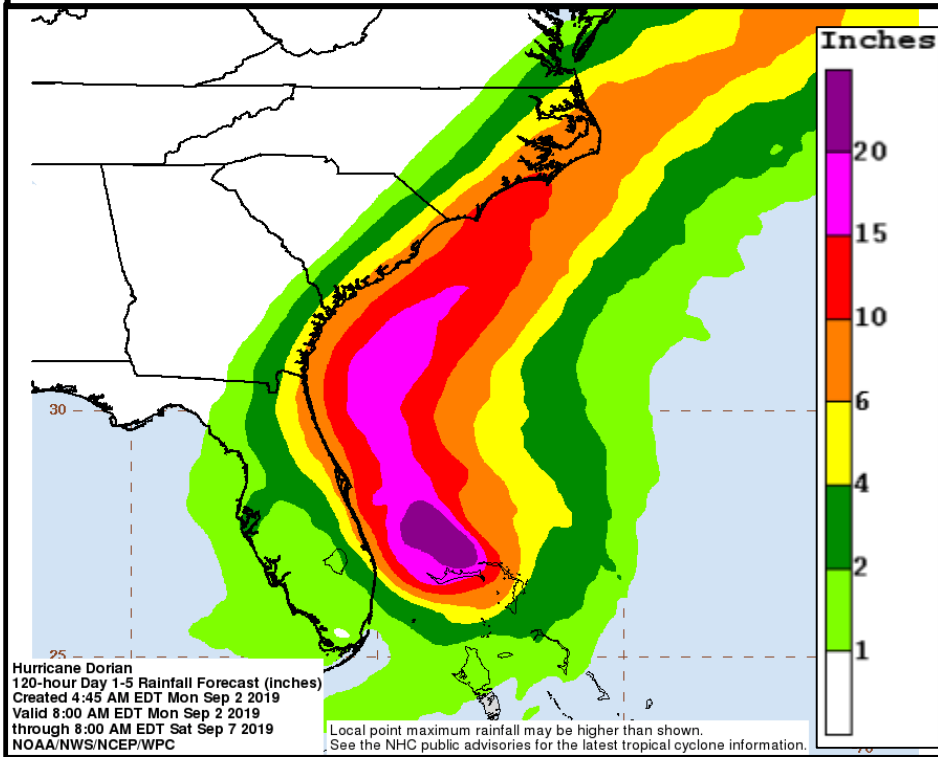
NWS Weather Prediction Center

Update #1, 7:00 am EDT, Monday, September 2, 2019

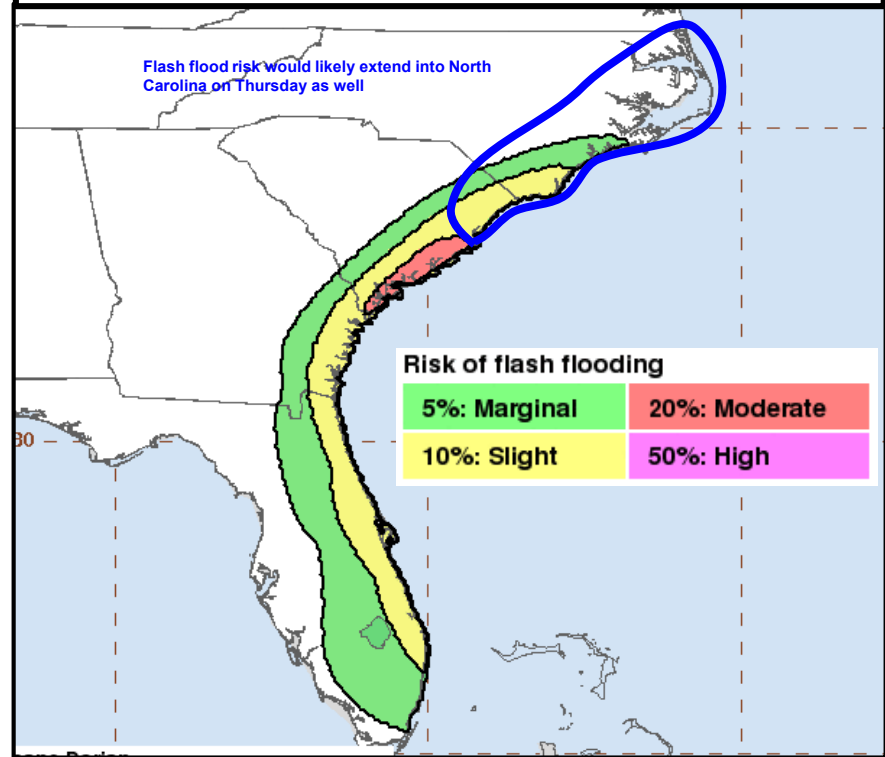


FEMA

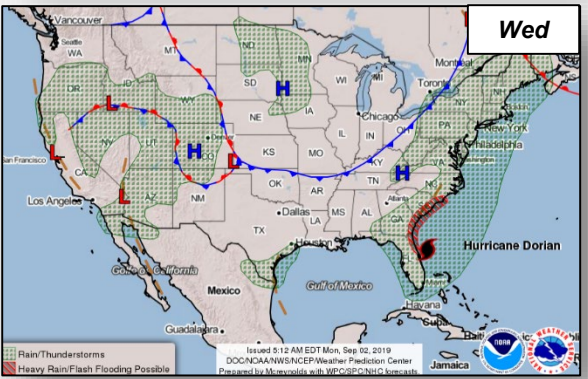
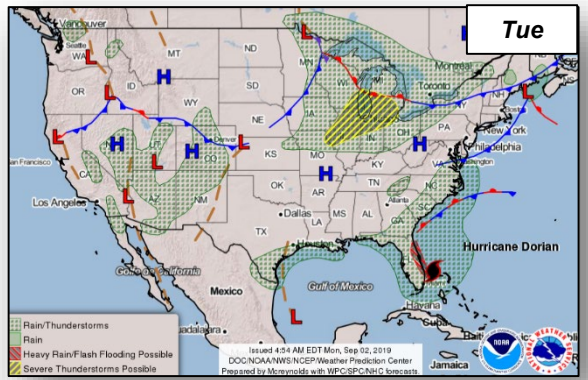
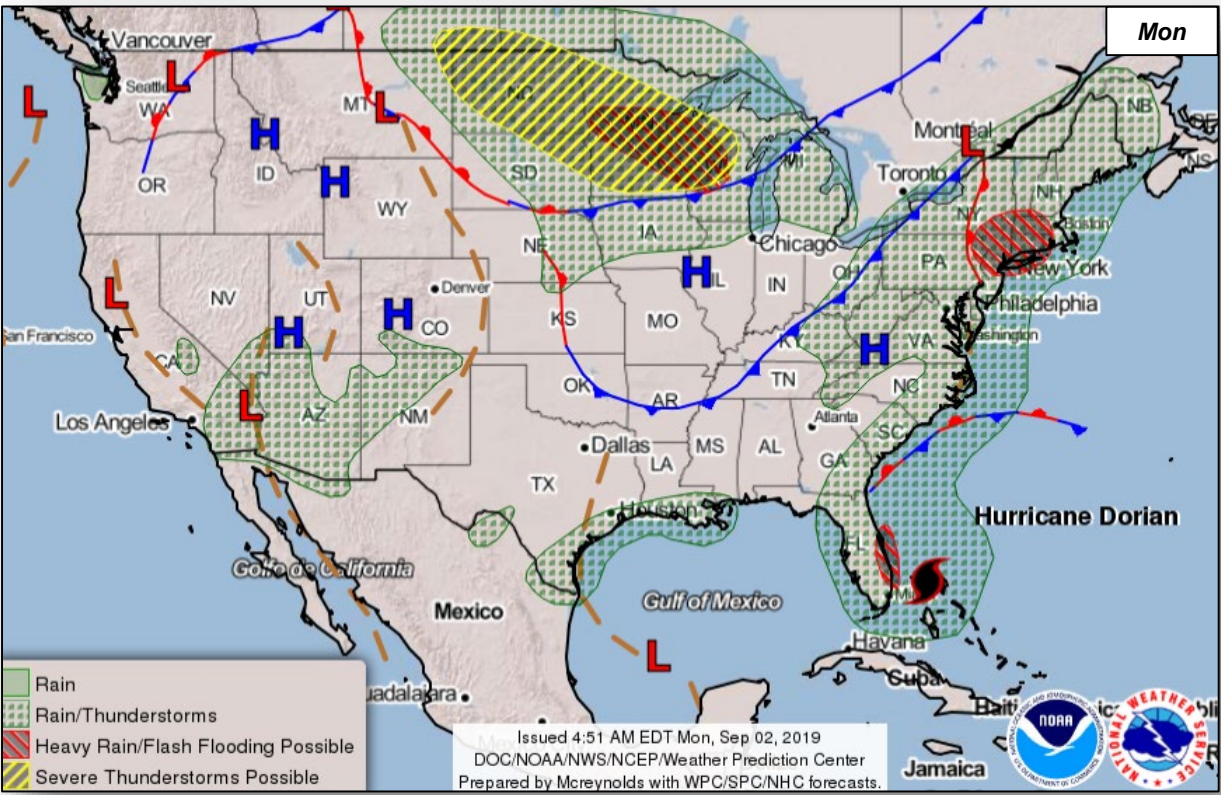
5-Day Rainfall Forecast Through Early Saturday, Sept. 7



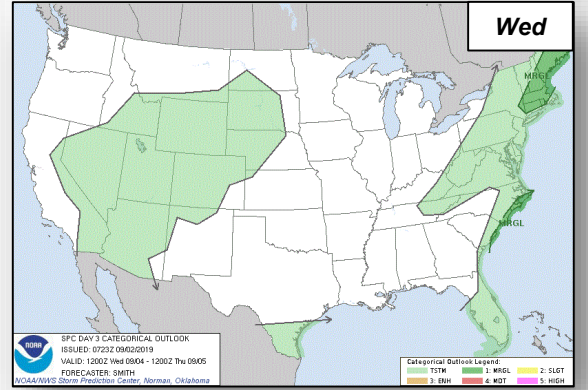
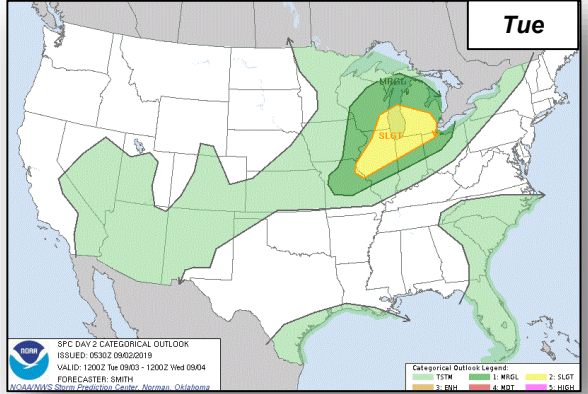
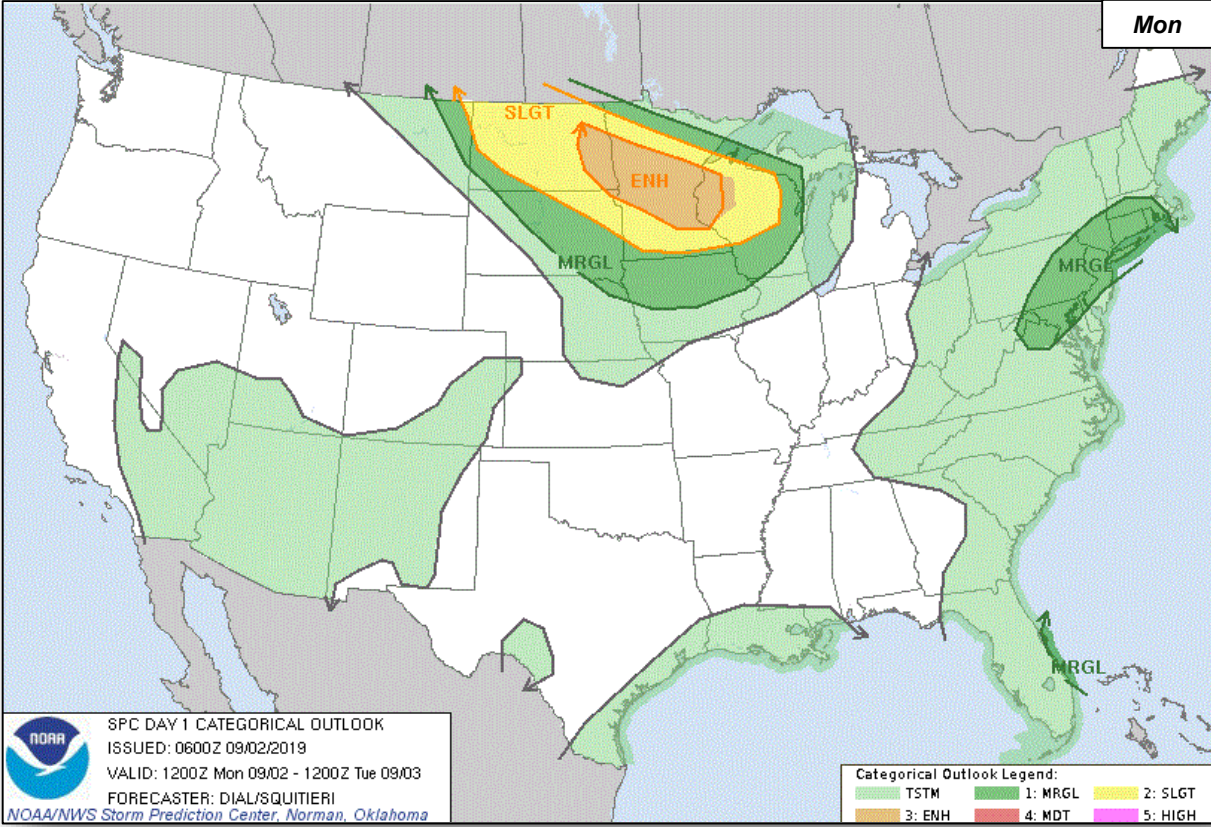
Flash Flooding Risk through Wednesday Night



National Weather Forecast



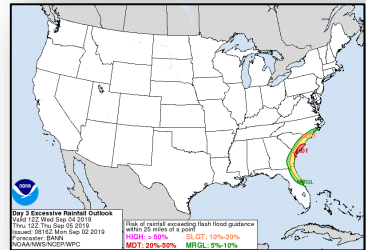
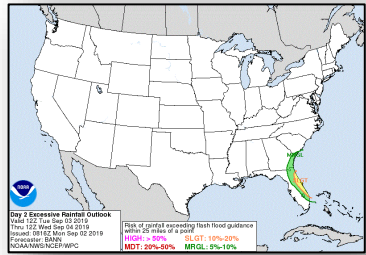
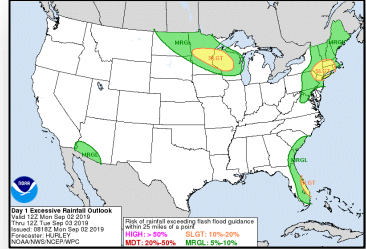
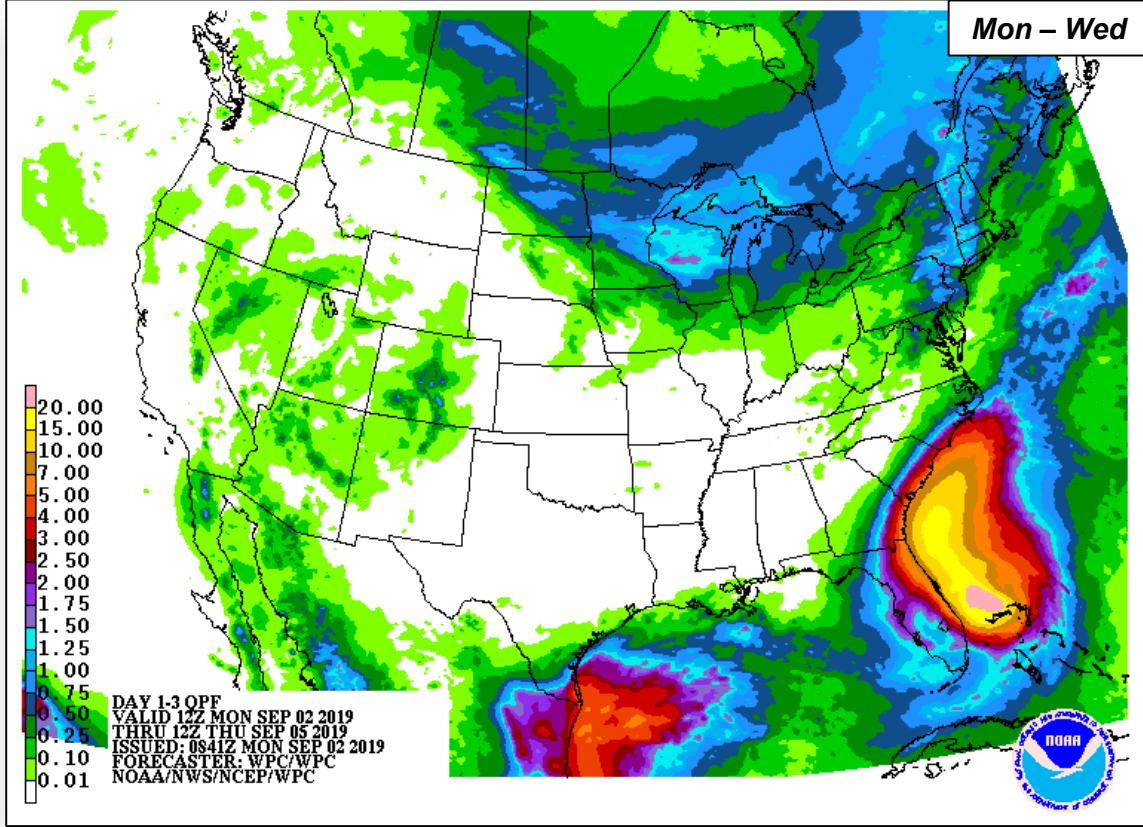
Severe Weather Outlook



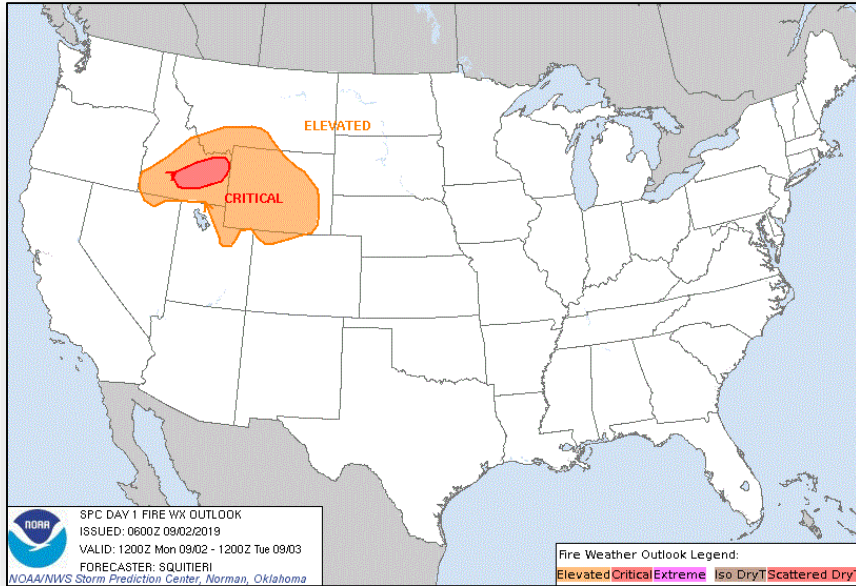
Precipitation Forecast



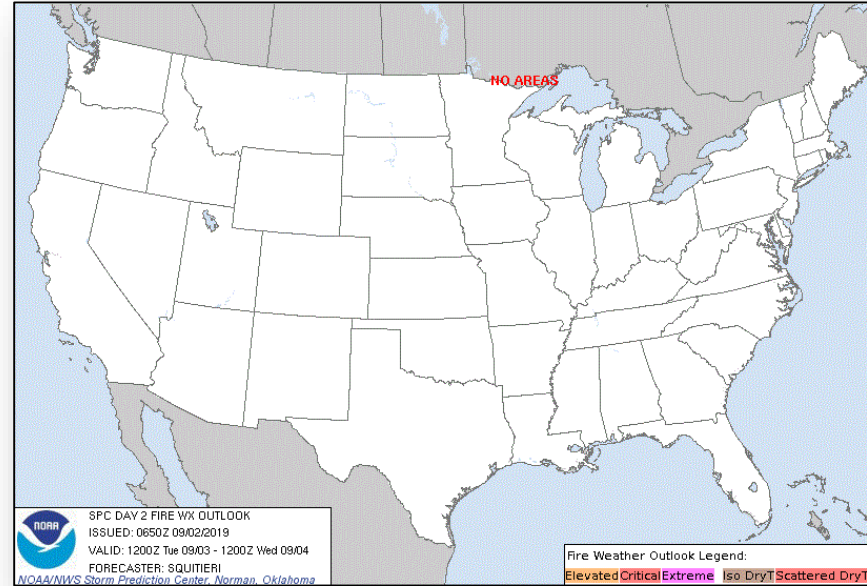
FEMA



Fire Weather Outlook

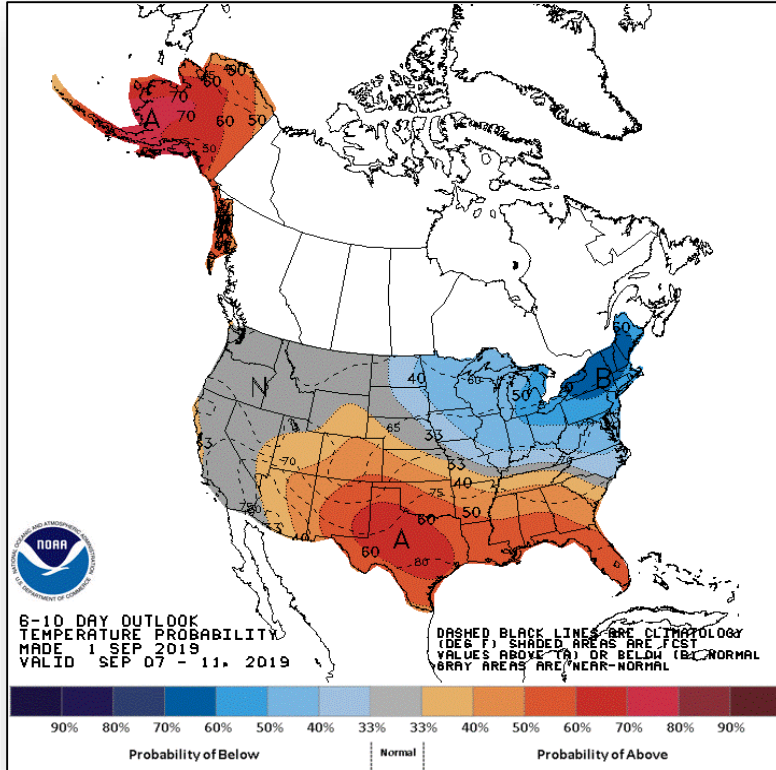


Today

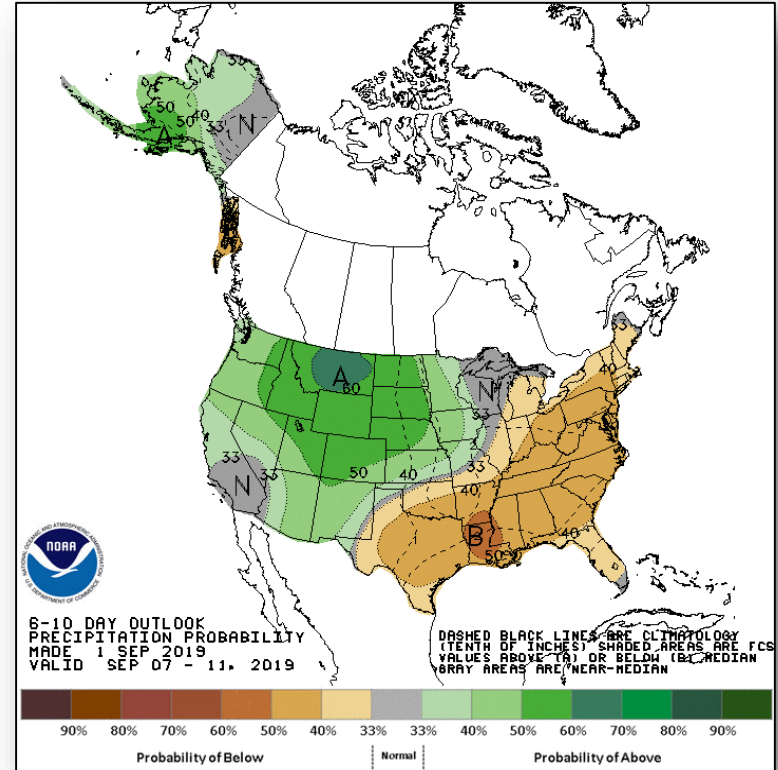


Tomorrow

Long Range Outlooks – Sep 7-11



6-10 Day Temperature Probability



6-10 Day Precipitation Probability

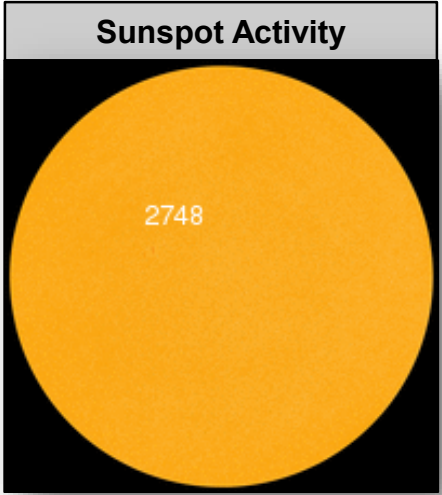

Space Weather



FEMA

	Space Weather Activity	Geomagnetic Storms	Solar Radiation	Radio Blackouts
Past 24 Hours	Moderate	G2	None	None
Next 24 Hours	None	None	None	None

For further information on NOAA Space Weather Scales refer to: <http://www.swpc.noaa.gov/noaa-scales-explanation>



Declaration Requests in Process – 6



FEMA

State / Tribe / Territory – Incident Description	Type	IA	PA	HM	Requested
LA – Flooding	DR		X	X	Aug 15
AR – Severe Storms and Flooding	DR		X	X	Aug 15
SD (+2 Tribes*) – Severe Storms, Tornadoes, and Flooding	DR		X	X	Aug 19
MI – Severe Storms and Flooding (Appeal)	DR	X		X	Aug 26
SD (+2 Tribes**) – Severe Winter Storms and Flooding	DR		X	X	Aug 28
IL – Severe storms and Flooding	DR	X	X		Aug 28
SC (+1 Tribe ***) – Hurricane Dorian – APPROVED (Sep 1)	EM		X		Aug 31
GA – Hurricane Dorian – APPROVED (Sep 1)	EM		X		Sep 1

*Cheyenne River Reservation and the Lower Brule Indian Reservation

** Cheyenne River Reservation and the Rosebud Indian Reservation

*** Catawba Indian Nation

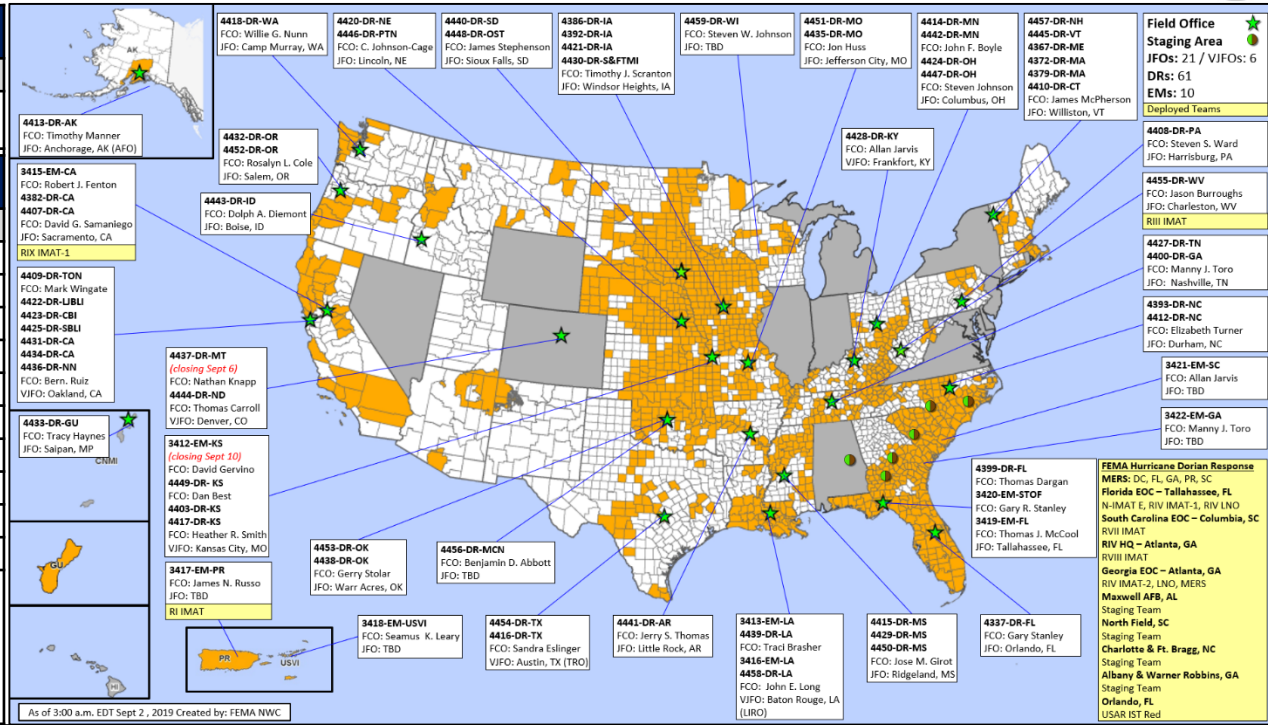


FEMA Common Operating Picture

FEMA HQ	
NWC	NRCC
Monitoring	Level I

FEMA REGIONS		
WATCH	RRCC	
Monitoring	I	Rostered
Monitoring	II	Rostered
Enhanced	III	Rostered
Monitoring	IV	Level I
Monitoring	V	Rostered
Monitoring	VI	Rostered
Monitoring	VII	Rostered
Monitoring	VIII	Rostered
Monitoring	IX	Rostered
Monitoring	X	Rostered

Activation Details
 Region IV RRCC, 24/7
 Region III RWC at Enhanced Watch, 24/7



N-IMATs	
2 Teams	
E	FL
W	
C	

R-IMATs	
≤ 3 Teams	
I	PR
II	
III	WV
IV-1	FL
IV-2	GA
V	
VI-1	
VI-2	
VII	SC
VIII	GA
IX-1	CA
IX-2	
X	

	FMC	PMC
	NMC	Deployed

Team:	US&R	MERS	FCOs	FDRCs	IM WORKFORCE
Status	(>36%)	(>66%)	(≤1 Type 1)	(≥3)	
Assigned:	28	36	38	12	13,746 (NC)
Unavailable:	2	0	2	1	3,963 ▼
Deployed:	16	11	29 (-1)	8	6,880 ▲
Available:	10	25	7 (+1)	3	2,903/ 21% ▼

IM CADRE AVAILABILITY SUMMARY	
Cadres with 25% or Less Availability	
EA 25% (122/484); EHP 9% (51/560); ER 17% (12/71); FL 13% (20/154); FM 24% (67/285); HI 22% (269/1,201); HR 20% (44/224); IT 8% (54/655); LOG 14% (191/1,339); OPS 13% (37/283); PA 11% (295/2,647); PLAN 8% (33/407); SAF 10% (6/61); SEC 18% (23/125)	



FEMA

FEMA's mission is helping people before, during, and after disasters.

Click [here](#) to subscribe to this briefing.