



FEMA

Daily Operations Briefing

Saturday, August 17, 2019

8:30 a.m. EDT

National Current Operations & Monitoring



FEMA

Significant Incidents or Threats:

- Severe thunderstorms possible – Central/[Northern](#) Plains and Middle/[Upper](#) Mississippi Valley
- Heavy rain and flash flooding possible – Middle/[Upper](#) Mississippi Valley; [Southeast and coastal Carolinas](#)

Tropical Activity:

- Atlantic:
 - [Disturbance 1: Low \(20%\)](#)
- Eastern Pacific:
 - Disturbance 1: High [\(80%\)](#)
 - Disturbance 2: Low [\(20%\)](#)
 - [Disturbance 3: Low \(20%\)](#)
- Central Pacific: No new tropical cyclones expected in the next five days
- Western Pacific: No activity affecting U.S. interests

Declaration Activity:

- [Request: Major Disaster – Louisiana](#)
- [Request: Major Disaster – Louisiana](#)
- [Amendment No. 1 to FEMA- 4435-DR-MO](#)
- [Amendment No. 1 to FEMA-4453-DR-OK](#)

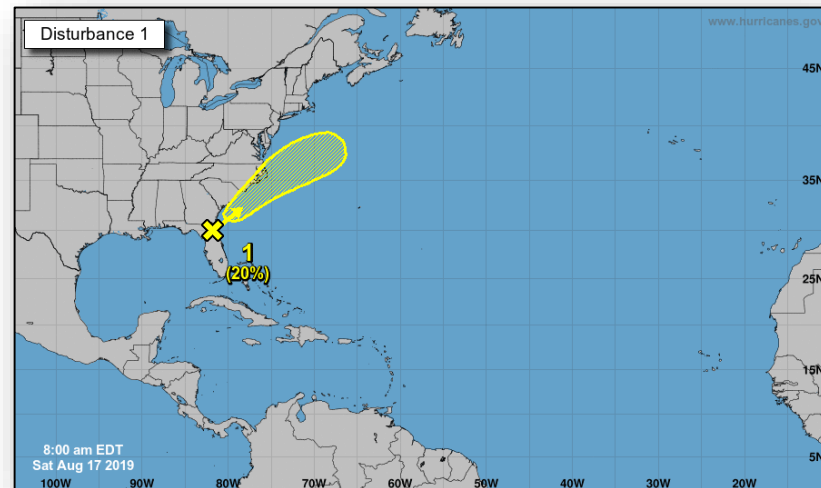
Tropical Outlook – Atlantic



FEMA

Disturbance 1 (as of 8:00 a.m. EDT)

- Located over the northeastern Gulf of Mexico and northeastern Florida
- Moving NE at 5-10 mph
- Forecast to produce heavy rainfall with a threat for flash flooding near the coasts of GA, SC, and NC
- Formation chance through 48 hours: Low (10%)
- Formation chance through 5 days: Low (20%)



Current Disturbances & 5 Day Cyclone Formation: ✕ < 40% | ✕ 40-60% | ✕ > 60%
Tropical / Sub-Tropical Cyclone: ○ Depression | ● Storm | ● Hurricane | ● Post-Tropical Cyclone / Remnants

Potential track area: Day 1-3 Day 4-5
Watches: Hurricane Trop Stm
Warnings: Hurricane Trop Stm
Current wind extent: Hurricane Trop Stm

Tropical Outlook – Eastern Pacific



Disturbance 1 (as of 8:00 a.m. EDT)

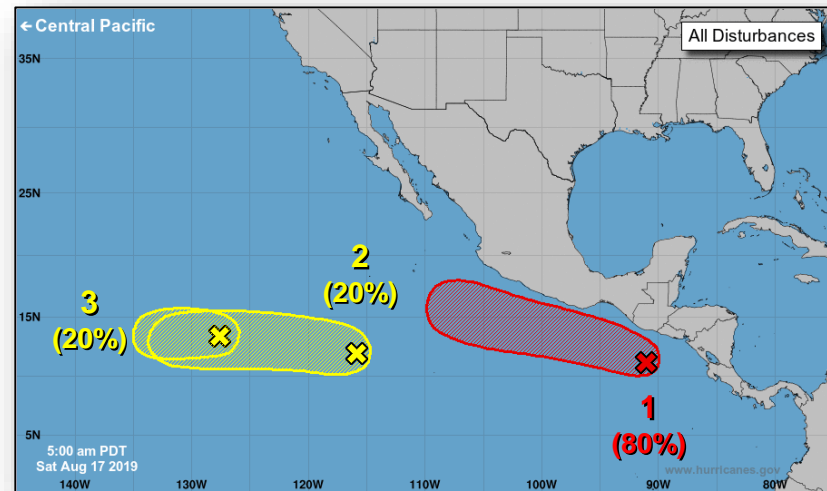
- A couple of hundred miles S of the coast of Guatemala
- Moving WNW at 10 mph
- A tropical depression is likely to form early next week
- Formation chance through 48 hours: Medium (40%)
- Formation chance through 5 days: High (80%)

Disturbance 2 (as of 8:00 a.m. EDT)

- 850 miles SSW of southern tip of Baja California Peninsula, Mexico
- Moving W to WNW at 5-10 mph
- Formation chance through 48 hours: Low (10%)
- Formation chance through 5 days: Low (20%)

Disturbance 3 (as of 8:00 a.m. EDT)

- 1,300 miles WSW of southern tip of Baja California Peninsula, Mexico
- Moving W at 5 mph
- Formation chance through 48 hours: Low (20%)
- Formation chance through 5 days: Low (20%)



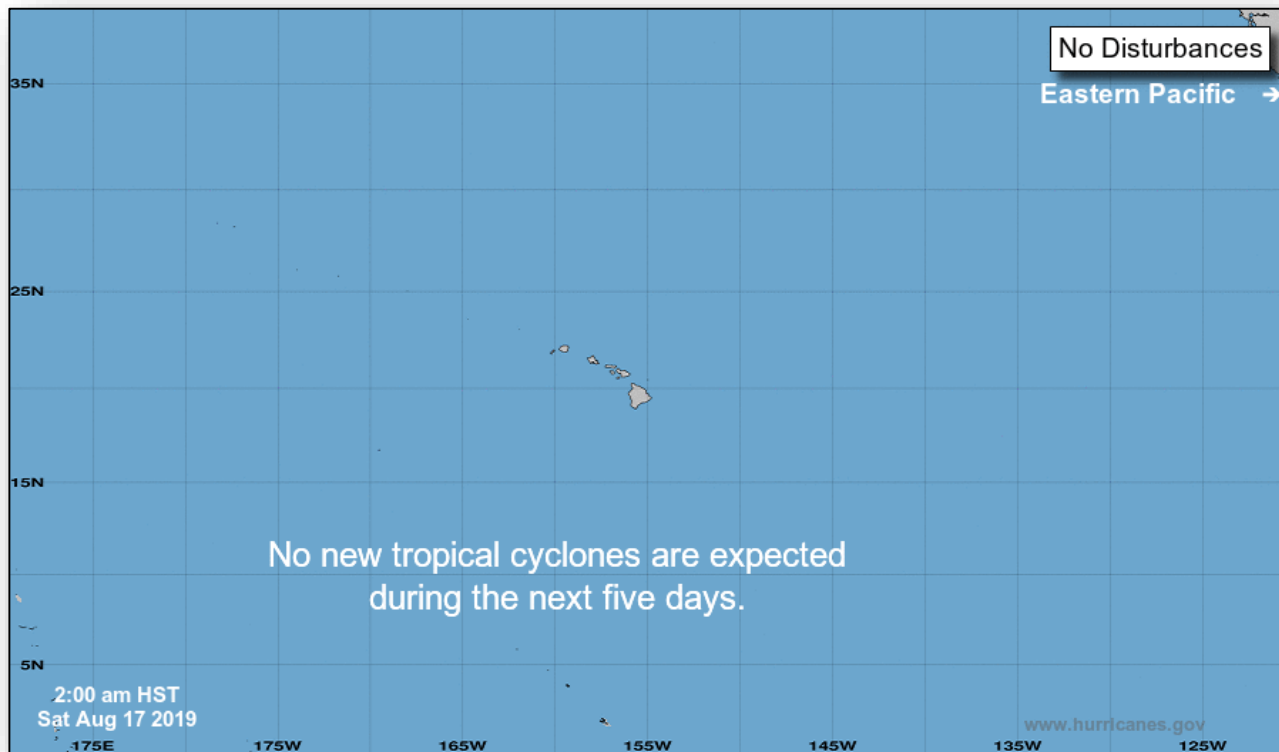
Current Disturbances & 5 Day Cyclone Formation: ✕ < 40% | ✕ 40-60% | ✕ > 60%
Tropical / Sub-Tropical Cyclone: ○ Depression | ● Storm | ● Hurricane | ✕ Post-Tropical Cyclone / Remnants

Potential track area: Day 1-3 Day 4-5
Watches: Hurricane Trop Stm
Warnings: Hurricane Trop Stm
Current wind extent: Hurricane Trop Stm

Tropical Outlook – Central Pacific



FEMA



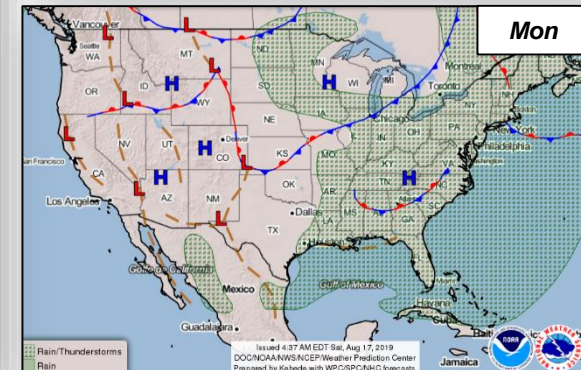
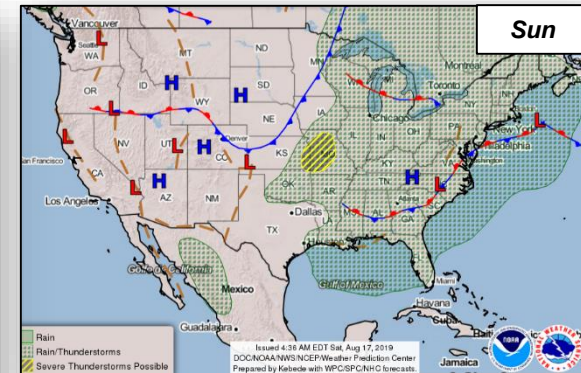
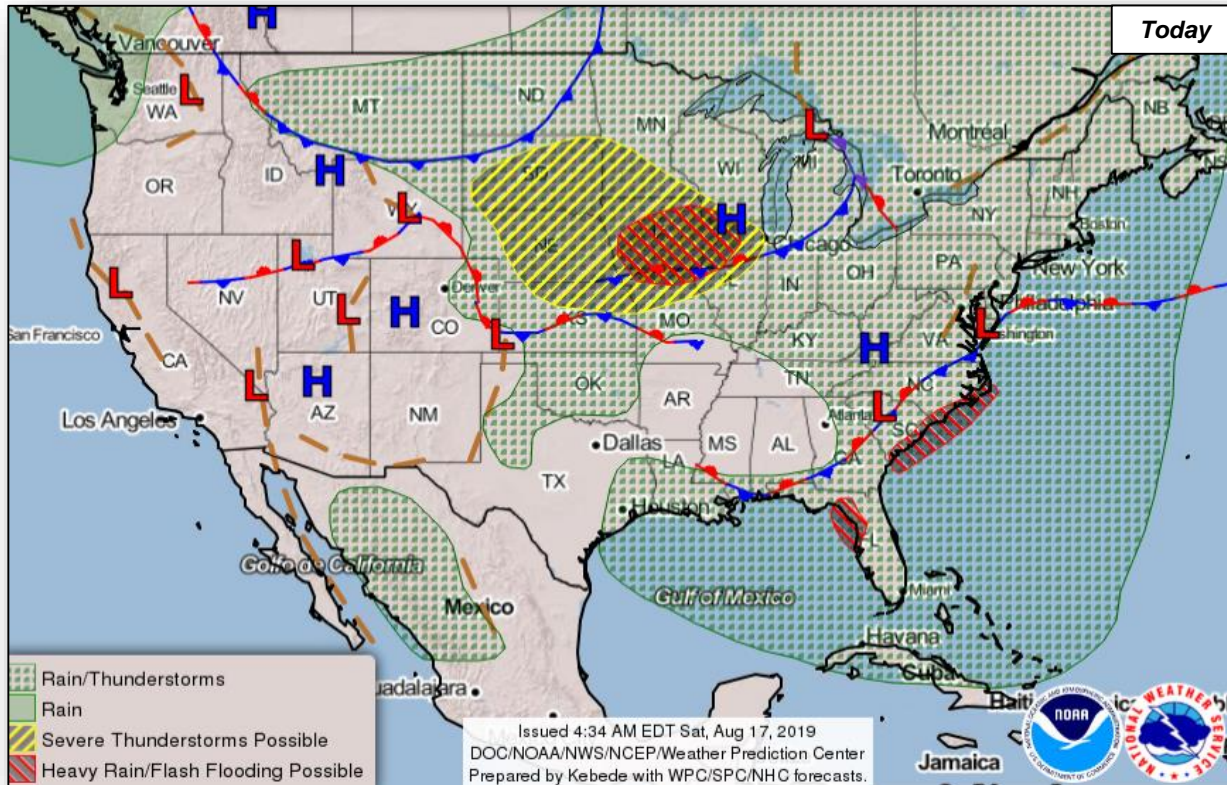
Current Disturbances & 5 Day Cyclone Formation: ✕ < 40% | ✕ 40-60% | ✕ > 60%
Tropical / Sub-Tropical Cyclone: ○ Depression | ● Storm | ● Hurricane | ● Post-Tropical Cyclone / Remnants

Potential track area: Day 1-3 Day 4-5
Watches: Hurricane Trop Stm
Warnings: Hurricane Trop Stm
Current wind extent: Hurricane Trop Stm

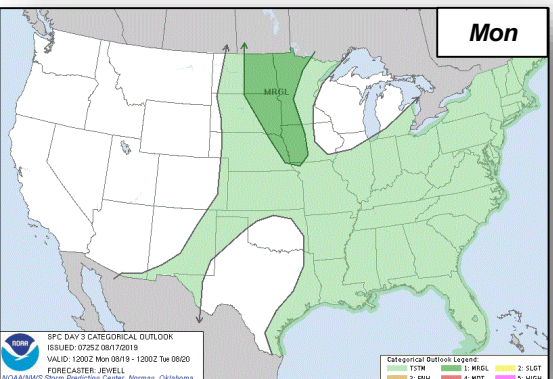
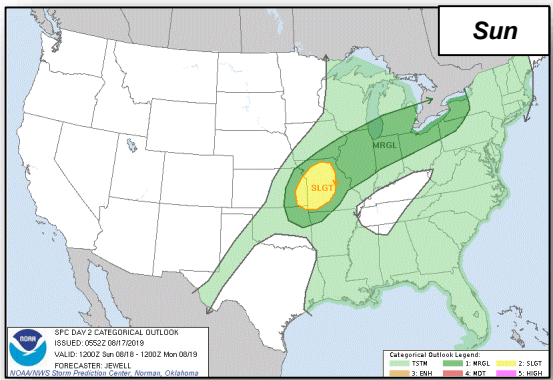
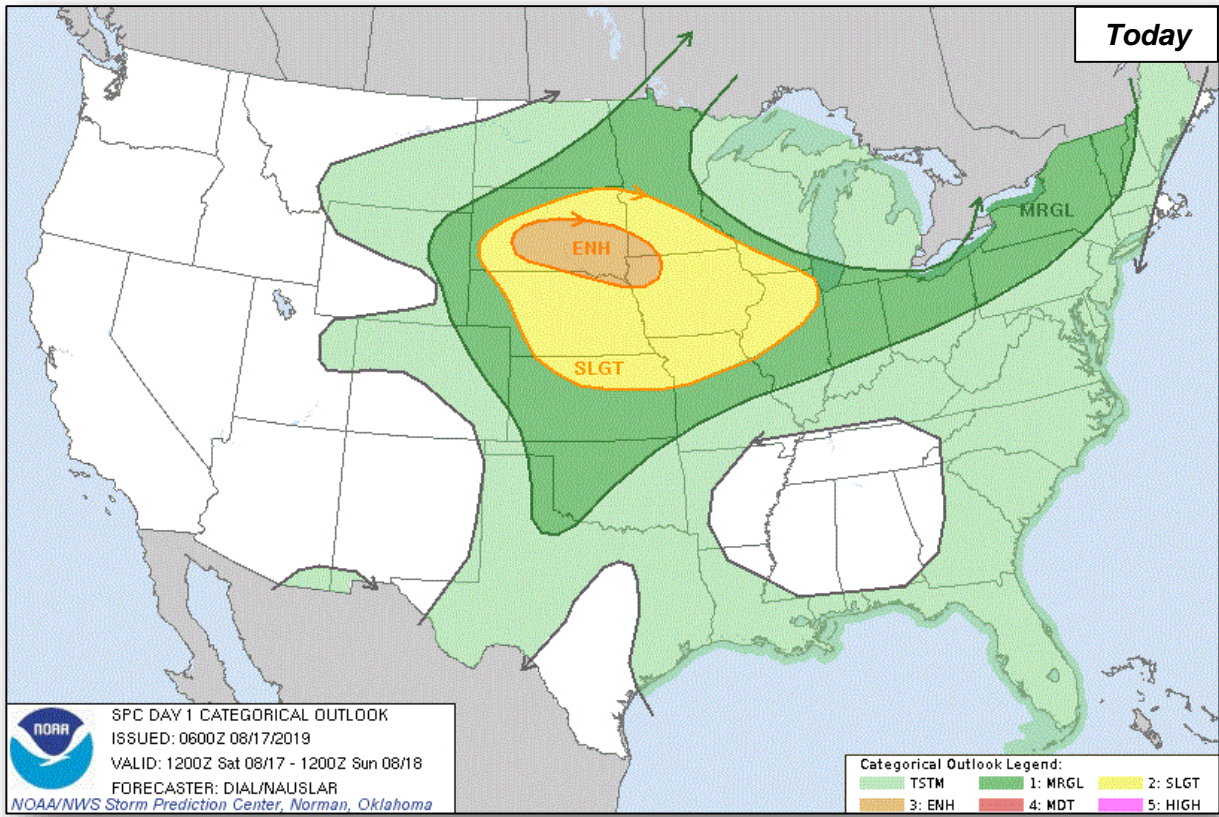
National Weather Forecast



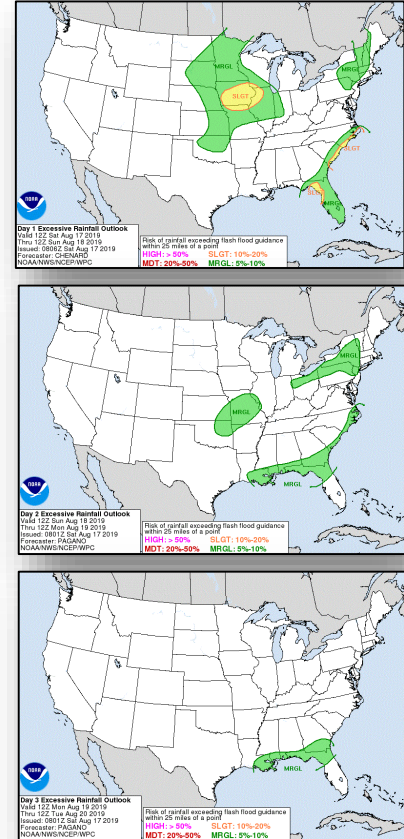
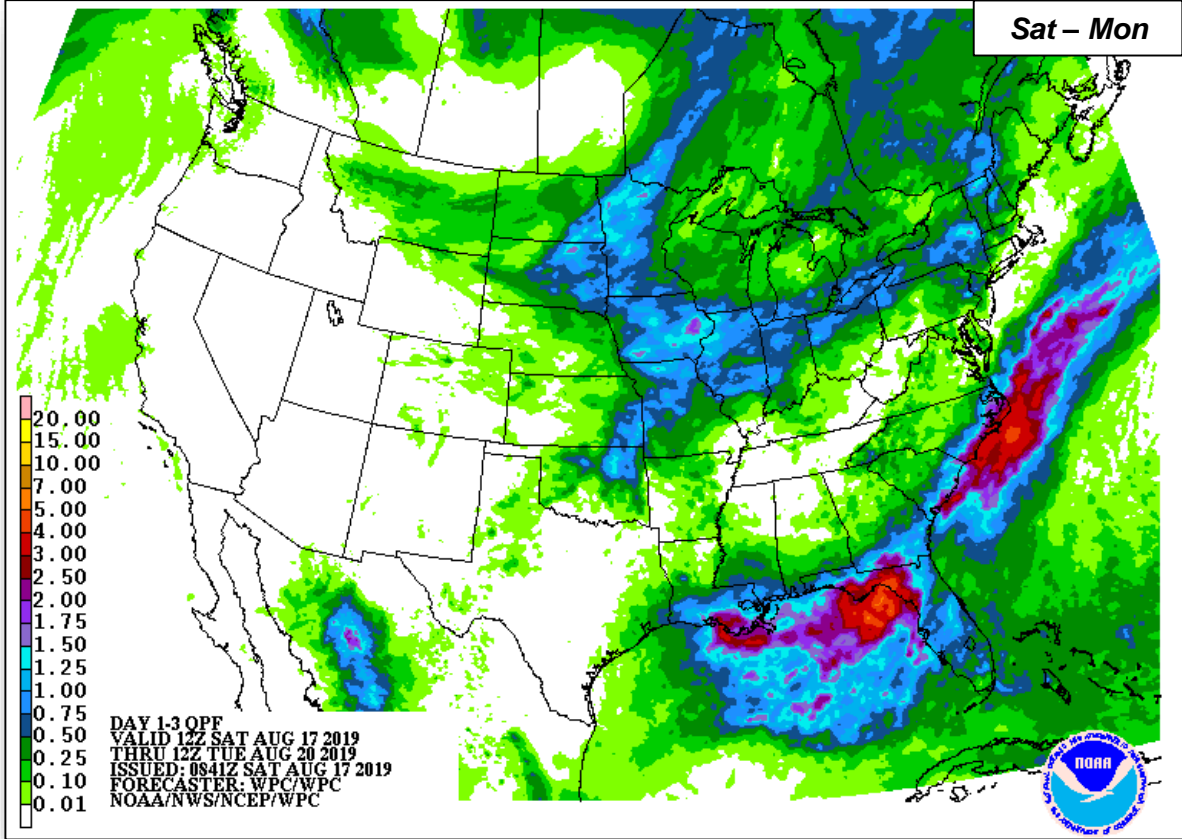
FEMA



Severe Weather Outlook



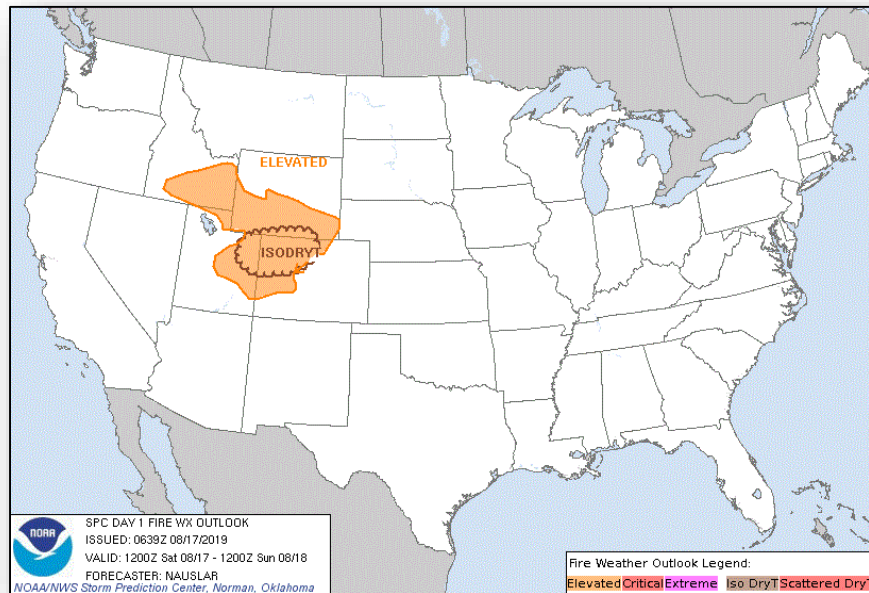
Precipitation Forecast



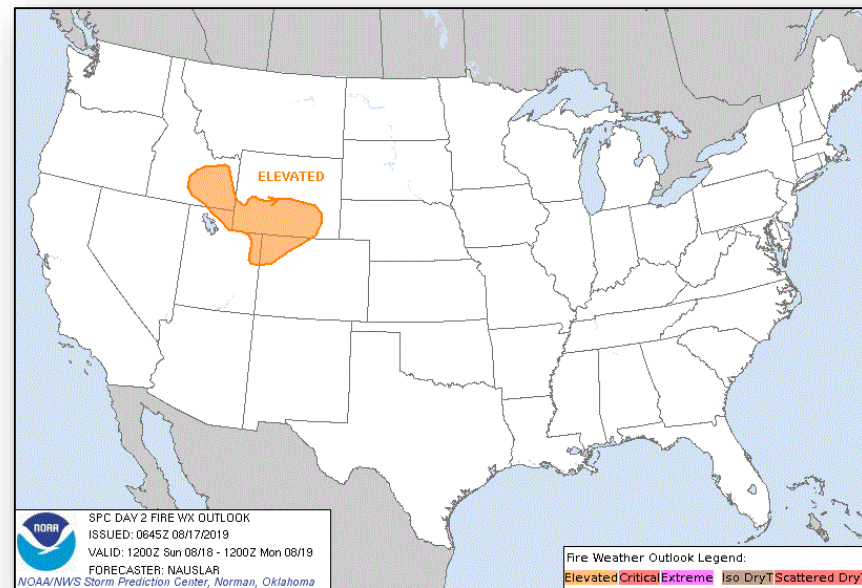
Fire Weather Outlook



FEMA



Saturday

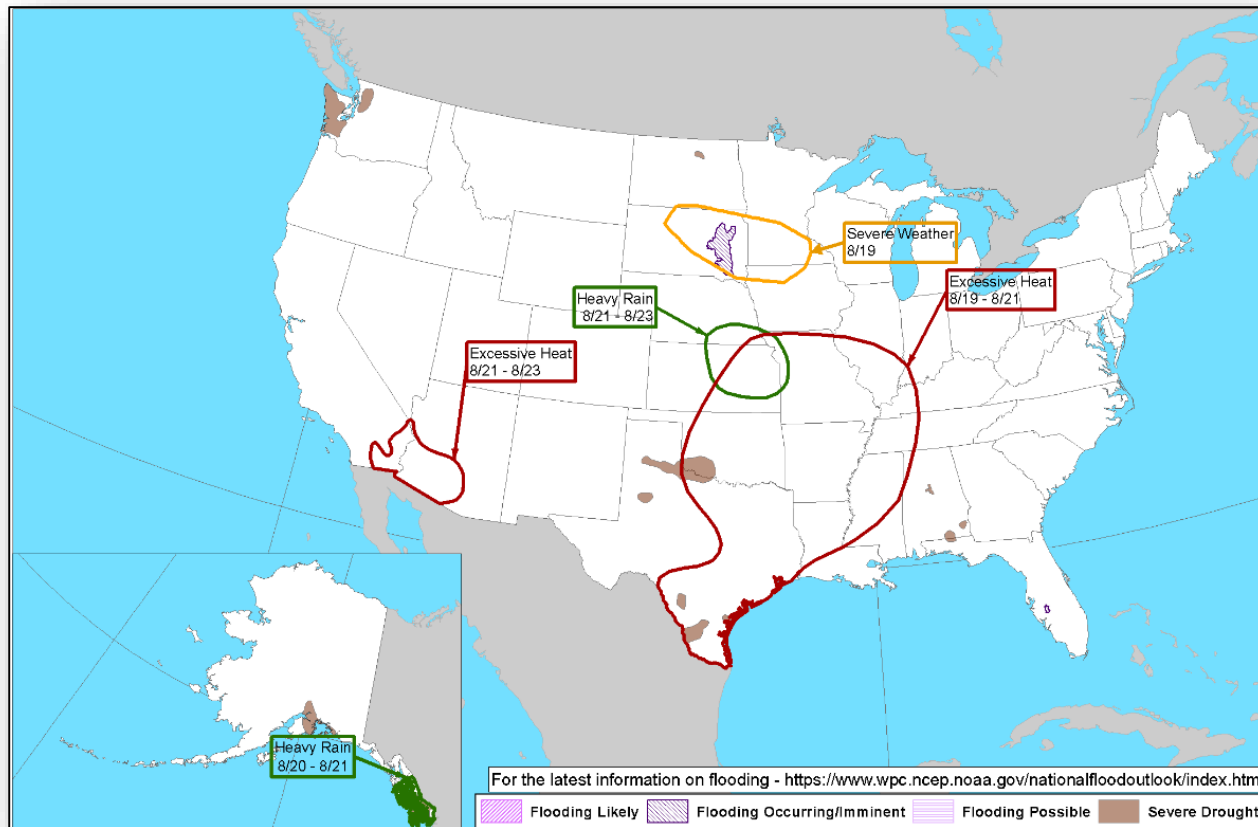


Sunday

Hazards Outlook – Aug 19-23



FEMA

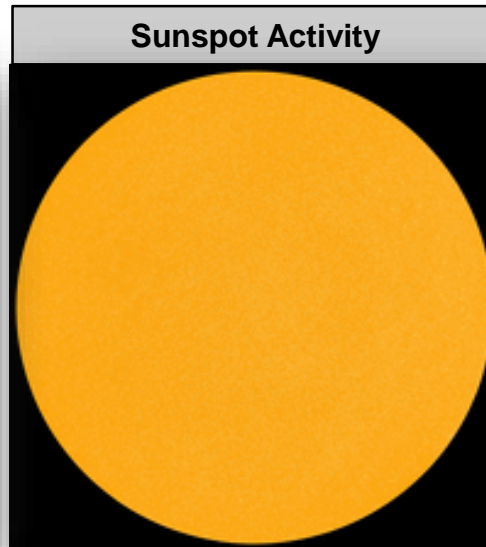



Space Weather



FEMA

	Space Weather Activity	Geomagnetic Storms	Solar Radiation	Radio Blackouts
Past 24 Hours	None	None	None	None
Next 24 Hours	None	None	None	None
For further information on NOAA Space Weather Scales refer to: http://www.swpc.noaa.gov/noaa-scales-explanation				



Joint Preliminary Damage Assessments



FEMA

Region	State / Location	Event	IA/PA	Number of Counties		Start – End
				Requested	Completed	
II	NY	Severe Rain Storm Jun 30	IA	0	0	N/A
			PA	2	0	8/13 – TBD
V	IL	Severe Storms and Flooding Feb 24 – Jul 3	IA	22	10	8/12 – TBD
			PA	31	31	7/29 – 8/15
VIII	SD	Spring Flooding Jun 30 – Jul 21	IA	0	0	N/A
			PA	9	0	8/14 – TBD

**Tribal areas within the state of Wisconsin*

Declaration Request



FEMA

Declaration: Major Disaster – Louisiana

Requested: Aug 14

Approved: TBD

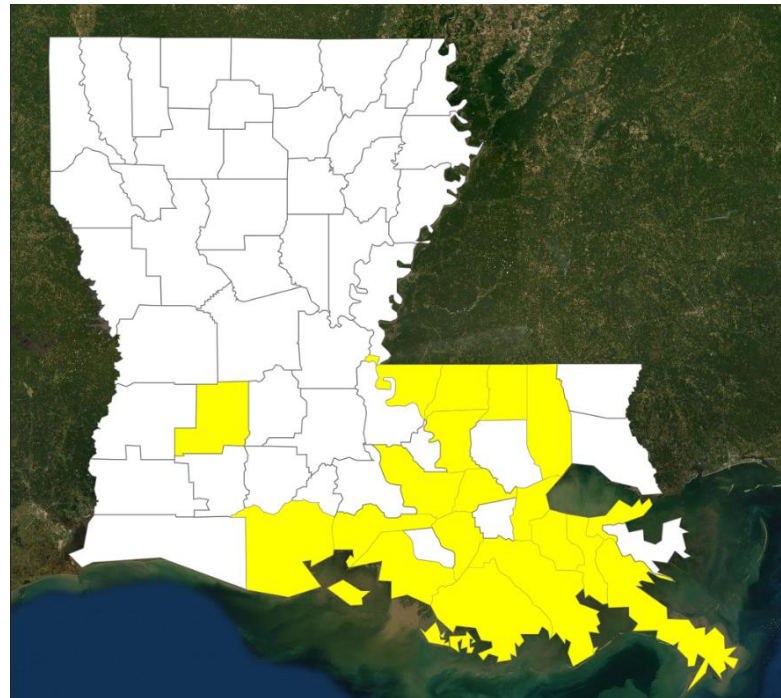
Incident: Hurricane Barry

Incident Period: Jul 10-15

Includes:

- **PA (all categories):** 7 parishes
- PA (Debris removal and emergency protective measures only [Categories A and B]): 12 parishes
- **Hazard Mitigation:** Statewide

FCO: TBD



■ PA

Declaration Request



FEMA

Declaration: Major Disaster – Louisiana

Requested: Aug 15

Approved: TBD

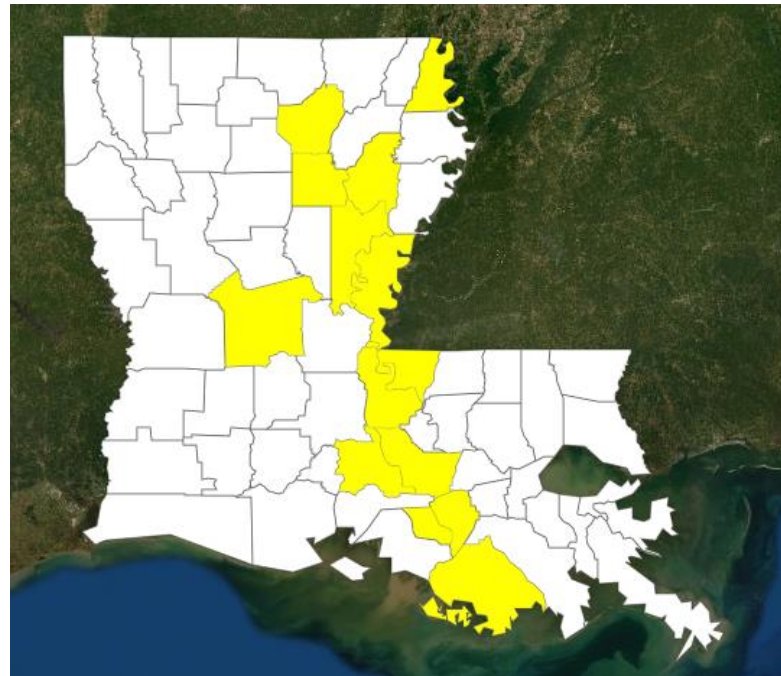
Incident: Flooding

Incident Period: Feb 26 – Jul 30

Includes:

- **PA (all categories):** 13 parishes
- **Hazard Mitigation:** Statewide

FCO: TBD



■ PA

Declaration Requests in Process – 2



State / Tribe / Territory – Incident Description	Type	IA	PA	HM	Requested
LA – Hurricane Barry	DR		X	X	Aug 14
LA – Flooding	DR		X	X	Aug 15

Declaration Amendments



Declaration	Number	Issued	Action
4435-DR-MO	1	Aug 16	Adds three counties for Public Assistance
4453-DR-OK	1	Aug 16	Adds one county for Public Assistance

FEMA Common Operating Picture



FEDERAL EMERGENCY MANAGEMENT AGENCY

FEMA HQ

NWC	NRCC
Monitoring	Blue

FEDERAL EMERGENCY MANAGEMENT AGENCIES

FEMA REGIONS

WATCH	RRCC
Monitoring	I Rostered
Monitoring	II Rostered
Monitoring	III Rostered
Monitoring	IV Rostered
Monitoring	V Rostered
Monitoring	VI Rostered
Monitoring	VII Rostered
Monitoring	VIII Rostered
Monitoring	IX Rostered
Monitoring	X Rostered

Activation Details

NRCC – EX Crimson Contagion ended; returned to Steady State / Rostered

4418-DR-WA
FCO: Willie G. Nunn
JFO: Camp Murray, WA

4443-DR-ID
FCO: Dolph A. Diemont
JFO: Boise, ID

4420-DR-NE
4446-DR-PTN
FCO: C. Johnson-Cage
JFO: Lincoln, NE

4440-DR-SD
4448-DR-OST
FCO: James Stephenson
JFO: Sioux Falls, SD

4386-DR-IA
4392-DR-IA
4421-DR-IA
4430-DR-S&FTMI
FCO: Timothy J. Scranton
JFO: Windsor Heights, IA

4451-DR-MO
FCO: Jon Huss
JFO: Jefferson City, MO

4390-DR-MN
4414-DR-MN
4442-DR-MN
FCO: John F. Boyle
4424-DR-OH
4447-DR-OH
FCO: Steven Johnson
JFO: Columbus, OH

4413-DR-AK
FCO: Timothy Manner
JFO: Anchorage, AK (AFO)

4432-DR-OR
4452-DR-OR
FCO: Rosalyn L. Cole
JFO: Salem, OR

4409-DR-TON
FCO: Mark Wingate
4422-DR-UBLI
4423-DR-CBI
4425-DR-SBLI
4431-DR-CA
4434-DR-CA
4436-DR-NH
FCO: Bern Ruiz
JFO: Oakland, CA

4433-DR-GU
FCO: Tracy Haynes
JFO: Saipan, MP

4437-DR-MT
FCO: Nathan Knapp
4444-DR-ND
FCO: Thomas Carroll
JFO: Denver, CO

4403-DR-KS
4417-DR-KS
FCO: Heather R. Smith
4435-DR-MO
4449-DR-KS
3412-EM-KS
FCO: Jon K. Huss
JFO: Kansas City, MO

4453-DR-OK
4438-DR-OK
FCO: Gerry Stolar
JFO: Warr Acres, OK

4456-DR-MCN
FCO: Benjamin D. Abbott
JFO: TBD

4454-DR-TX
4416-DR-TX
FCO: Sandra Eslinger
JFO: Austin, TX (TRO)

4441-DR-AR
FCO: Jerry S. Thomas
JFO: Little Rock, AR

3413-EM-LA
4439-DR-LA
FCO: Traci Brasher
3416-EM-LA
FCO: John E. Long
JFO: Baton Rouge, LA

4415-DR-MS
4429-DR-MS
4450-DR-MS
FCO: Jose M. Girot
JFO: Ridgeland, MS

Field Office Staging Area
JFOs: 20 / JFOS: 6
DRs: 60
EMs: 4
Deployed Teams

4457-DR-NH
4445-DR-VT
4367-DR-ME
4372-DR-MA
4379-DR-MA
4410-DR-CT
FCO: James McPherson
JFO: Williston, VT

4408-DR-PA
FCO: Steven S. Ward
JFO: Harrisburg, PA

4455-DR-WV
FCO: Jason Burroughs
JFO: TBD

4428-DR-KY
FCO: Allan Jarvis
JFO: Frankfort, KY

4393-DR-NC
4412-DR-NC
FCO: Elizabeth Turner
JFO: Durham, NC

4427-DR-TN
4400-DR-GA
FCO: Manny J. Toro
JFO: Nashville, TN

4399-DR-FL
FCO: Thomas Dargan
JFO: Tallahassee, FL

4437-DR-FL
FCO: Gary Stanley
JFO: Orlando, FL

Puerto Rico CAD
RIL LNO: MERS
N-EAST, RV IMAT

As of 3:00 a.m. EDT Aug 17, 2019 Created by: FEMA NWC

N-IMATs

2 Teams

East	PR (EX)
West	
Crisis	

R-IMATs

4-6 Teams

I	
II	
III	WV
IV-1	
IV-2	
V	PR (EX)
VI-1	
VI-2	TX
VII	
VIII	SD
IX-1	CA
IX-2	
X	WA

FMC	PMC
NMC	Deployed

Team:	US&R	MERS	FCOs	FDRCS	IM WORKFORCE	IM CADRE AVAILABILITY SUMMARY
Status	(>66%)	(>66%)	(≤1 Type)	(≤1)		Cadres with 25% or Less Availability
Assigned:	28	36	38	12	13,626 ▲	DI 17% (13/78); EA 24% (116/491); EHP 6% (31/540); ER 9% (6/67); FL 10% (15/152);
Unavailable	0	0	2	1	4,064 ▲	FM 21% (58/283); HM 16% (191/1,197); HR 13% (30/226); IT 17% (108/654); LOG 22%
Deployed:	0	0	31	8	6,032 ▼	(294/1,332); OPS 22% (62/284); PA 8% (215/2,610); PLAN 12% (48/403); SAF 7%
Available:	28	36	5	3	3,530 / 26% ▼	(4/58); SEC 14% (16/118)



FEMA

**FEMA's mission is helping people
before, during, and after disasters.**

Click [here](#) to subscribe to this briefing.