



FEMA

Daily Operations Briefing

Friday, August 9, 2019

8:30 a.m. EDT

National Current Operations & Monitoring



FEMA

Significant Incidents or Threats:

- Severe thunderstorms possible across portions of the Northern Plains and Northern Intermountain

Tropical Activity:

- Atlantic: No new tropical cyclones are expected in the next five days
- Eastern Pacific: Disturbance 1: Medium (50%); Disturbance 2: Low (20%);
- Central Pacific: No new tropical cyclones are expected in the next five days
- Western Pacific: No activity affecting U.S. interests

Declaration Activity:

- Request: Major Disaster Declaration – New Hampshire

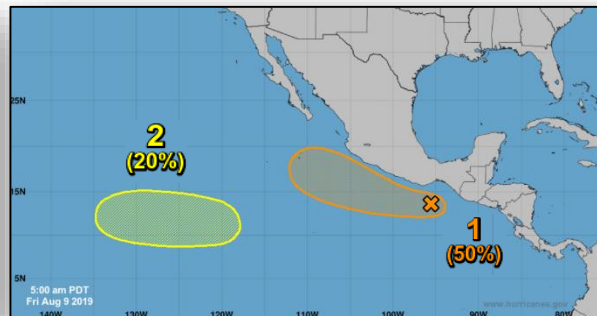
Tropical Outlook – Five Day



FEMA



Central Pacific



Eastern Pacific



Atlantic

Disturbance 1 (as of 8:00 a.m. EDT)

- Located near the Gulf of Tehuantepec
- Formation chance through 48 hours: Low (20%)
- Formation chance through 5 days: Medium (50%)

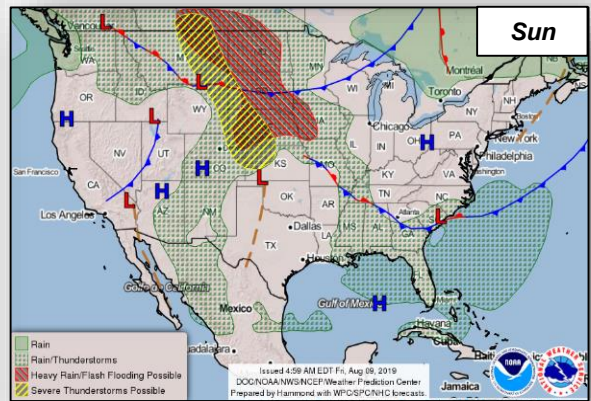
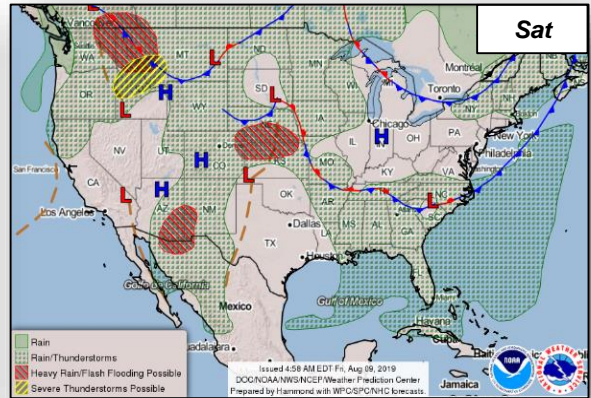
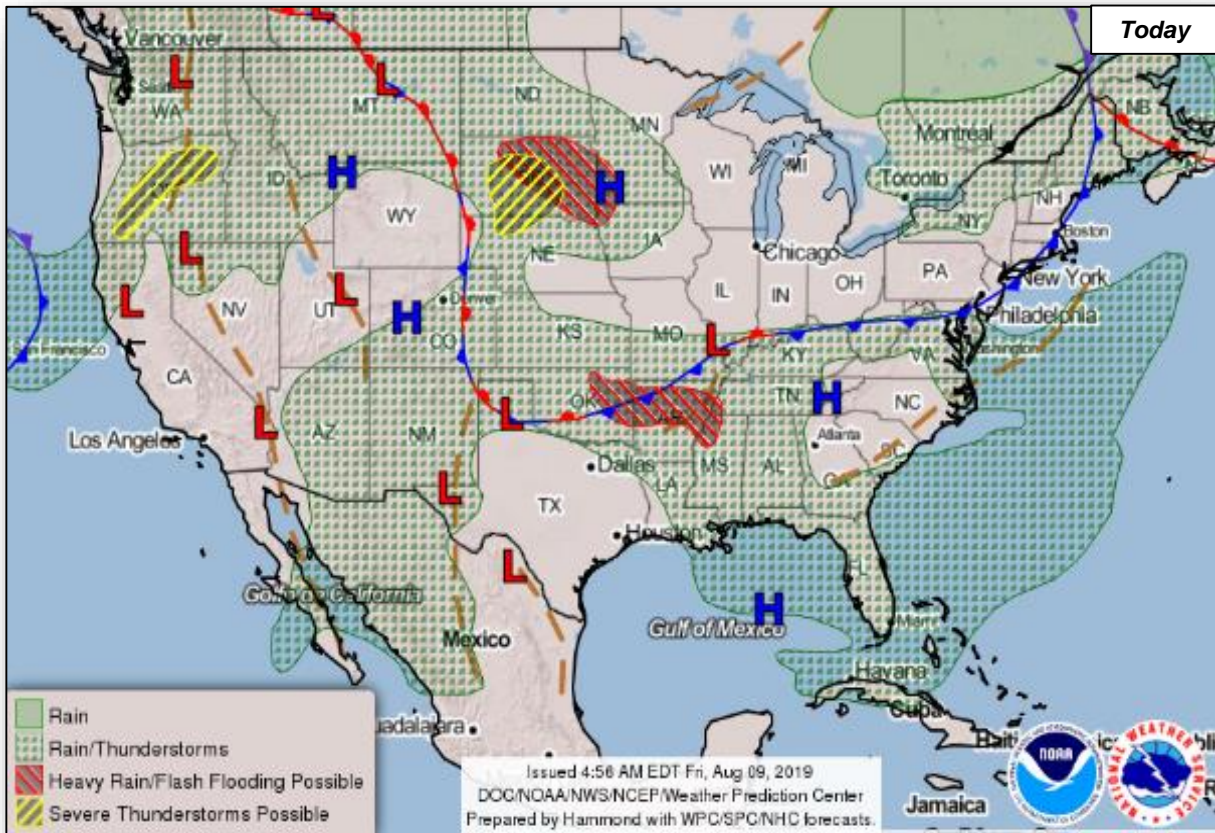
Disturbance 2 (as of 8:00 a.m. EDT)

- Several hundred miles southwest of Mexico
- Formation chance through 48 hours: Low (near 0%)
- Formation chance through 5 days: Low (20%)

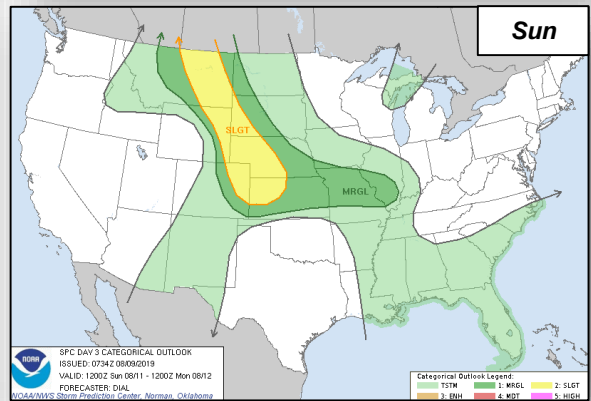
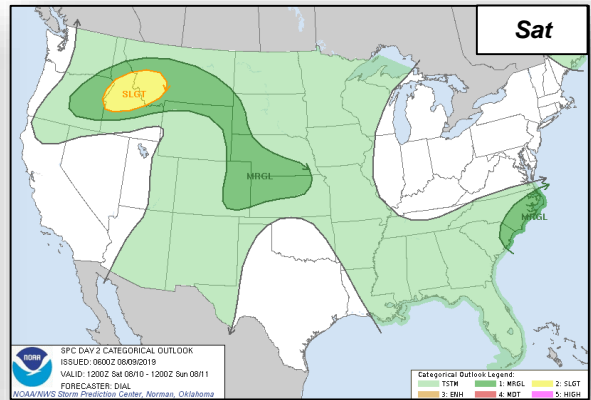
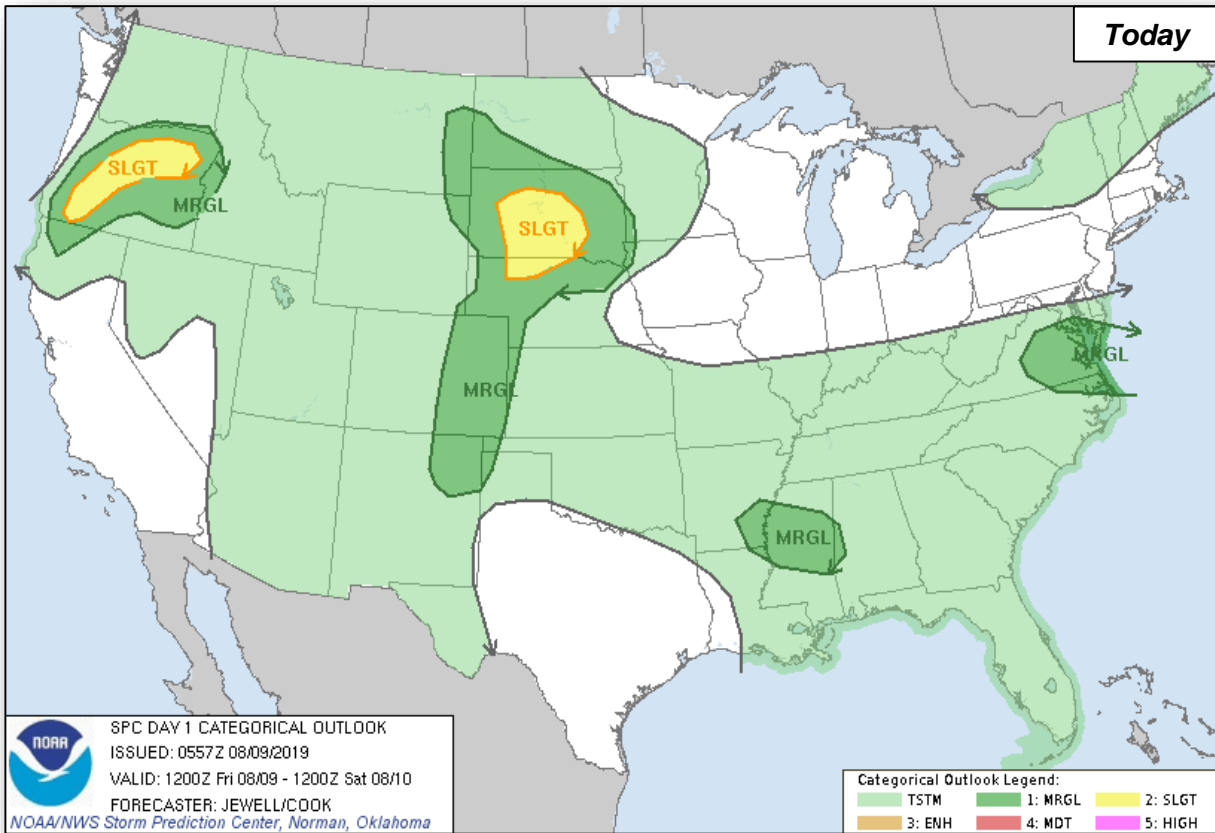
Current Disturbances & 5 Day Cyclone Formation: ✕ < 40% | ✕ 40-60% | ✕ > 60%
Tropical / Sub-Tropical Cyclone: ○ Depression | ● Storm | ● Hurricane | ● Post-Tropical Cyclone / Remnants

Potential track area: Day 1-3 | Day 4-5
Watches: Hurricane | Trop Stm
Warnings: Hurricane | Trop Stm
Current wind extent: Hurricane | Trop Stm

National Weather Forecast



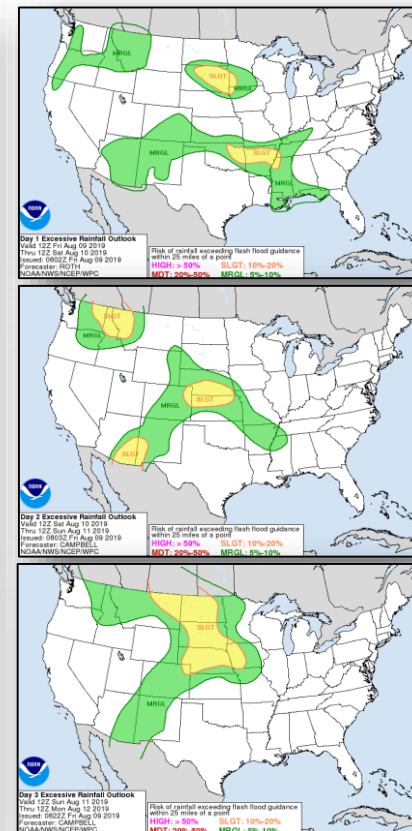
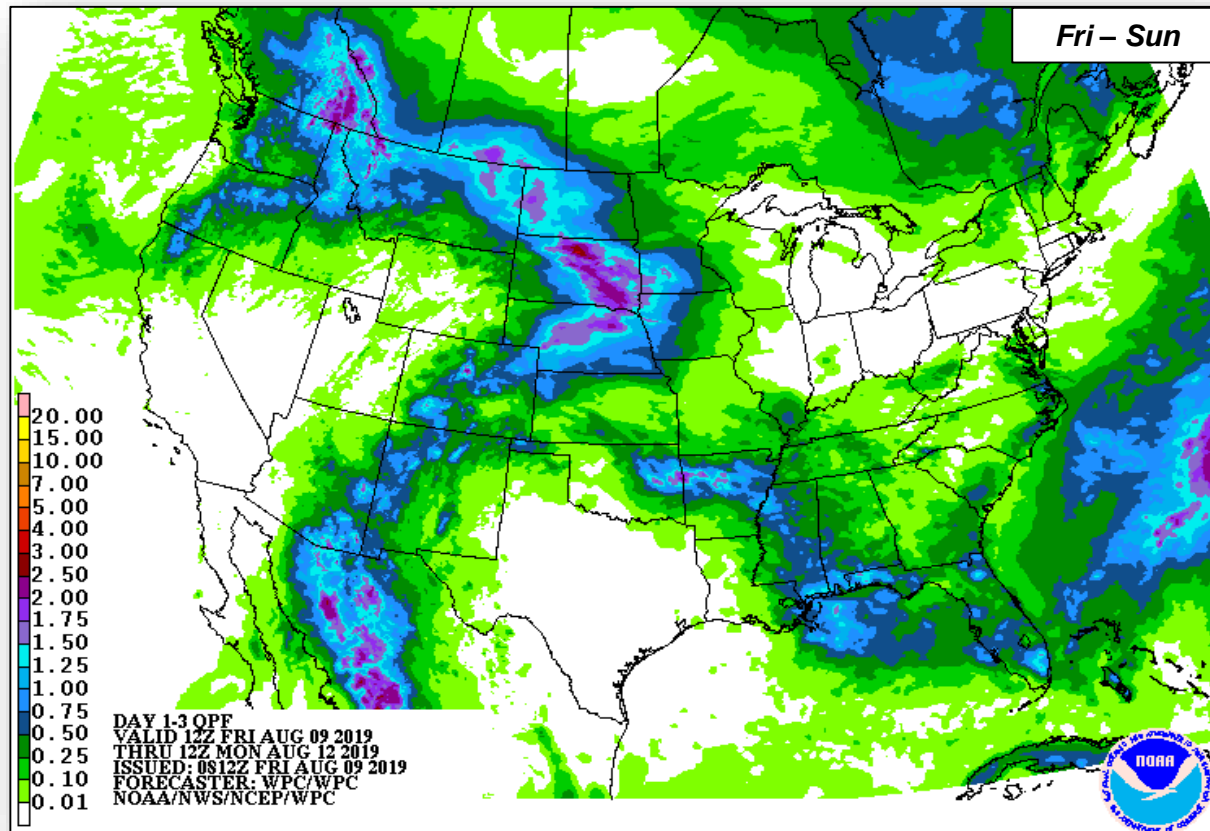
Severe Weather Outlook



Precipitation Forecast



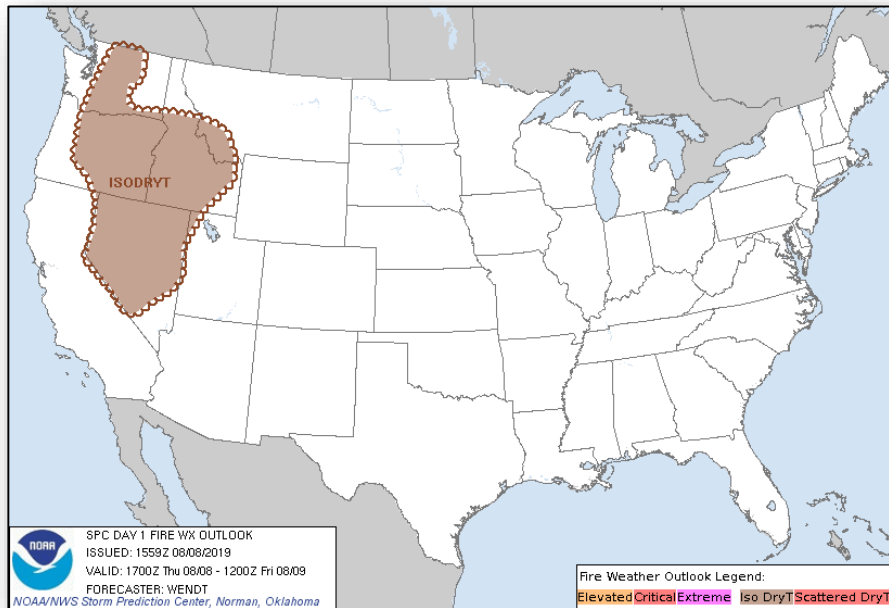
FEMA



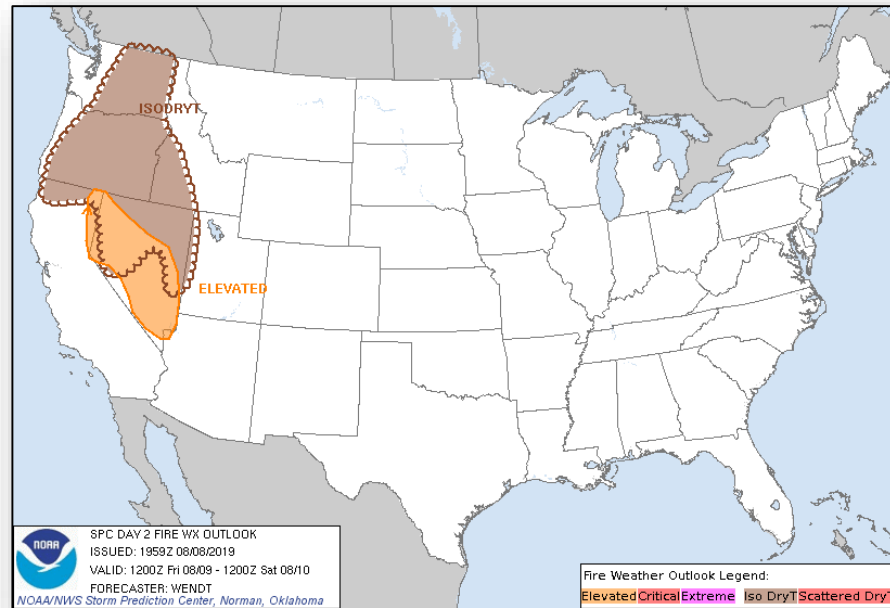
Fire Weather Outlook



FEMA



Friday

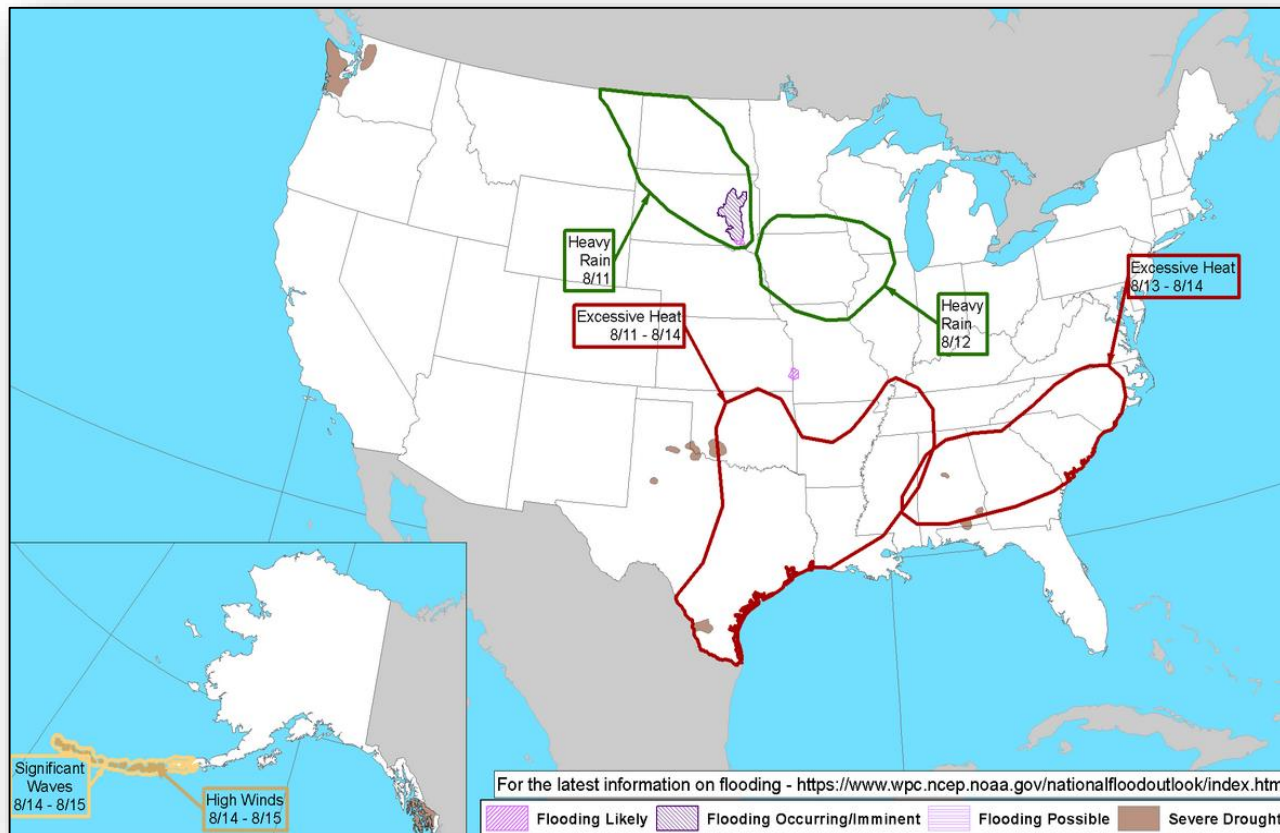


Saturday

Hazards Outlook – Aug 11-15



FEMA





Space Weather



FEMA

	Space Weather Activity	Geomagnetic Storms	Solar Radiation	Radio Blackouts
Past 24 Hours	None	None	None	None
Next 24 Hours	None	None	None	None
For further information on NOAA Space Weather Scales refer to: http://www.swpc.noaa.gov/noaa-scales-explanation				



Joint Preliminary Damage Assessments



FEMA

Region	State / Location	Event	IA/PA	Number of Counties		Start – End
				Requested	Completed	
V	IL	Severe Storms and Flooding Feb 24 – Jul 3	IA	22	0	8/12 – TBD
			PA	31	18	7/29 – TBD
	WI	Severe Storms, Flooding, Straight-line Winds & Tornadoes Jul 18-20	IA	0	0	N/A
			PA	18 / 2*	0	8/13 – TBD
VI	AR	Severe Storms and Flooding Jun 23-26	IA	0	0	N/A
			PA	12	12 (+1)	7/29 – 8/8
	LA	Tropical Storm Barry Jul 11-19	IA	0	0	N/A
			PA	10	9 (+1)	7/25 – TBD

*Tribal areas within the state of Wisconsin

Declaration Request



FEMA

Declaration: Major Disaster – New Hampshire
Requested: Aug 8

Incident: Severe Storms, and Flooding
Incident Period: Jul 11-12

Includes:

- **PA Only:** One county
- **Hazard Mitigation:** Statewide

■ PA



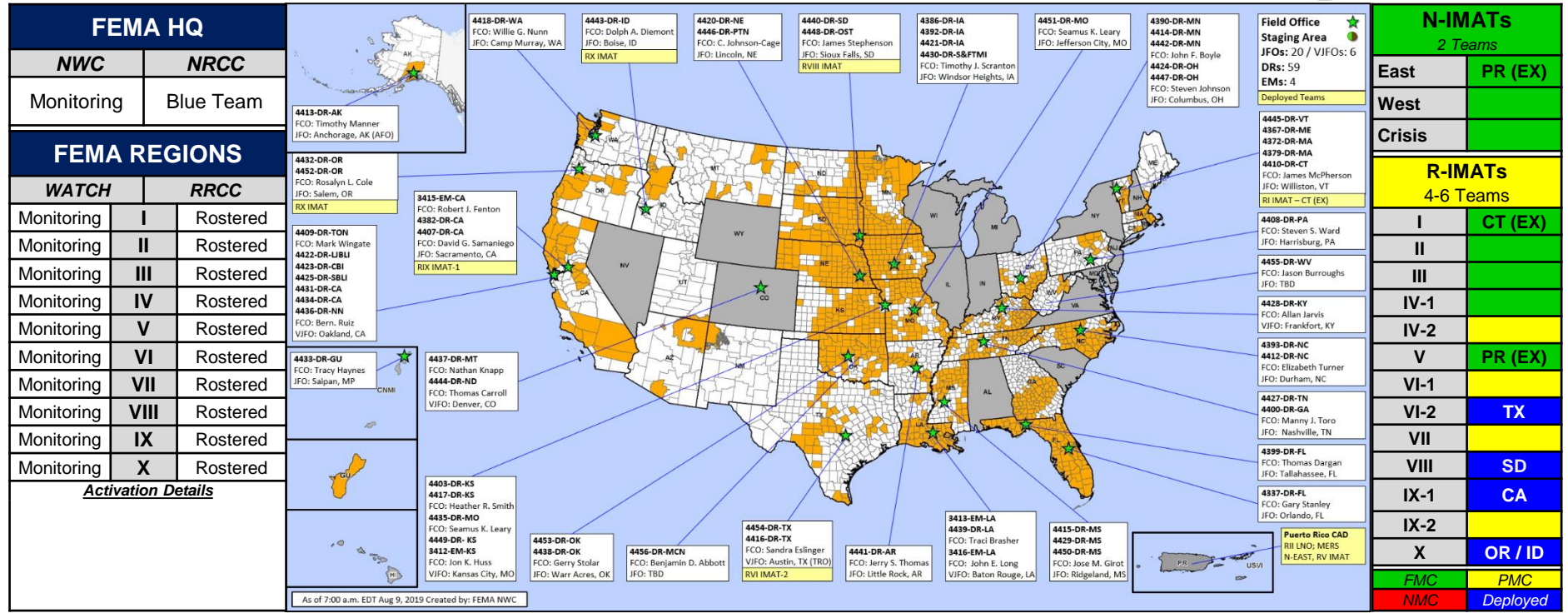
Declaration Requests in Process – 2



FEMA

State / Tribe / Territory – Incident Description	Type	IA	PA	HM	Requested
MI – Severe Storms and Flooding	DR	X		X	Jun 10
NH –Severe Storms and Flooding	DR		X	X	Aug 8

FEMA Common Operating Picture



Team:	US&R	MERS	FCOs	FDRCs	IM	IM CADRE AVAILABILITY SUMMARY	
Status	(>66%)	(>66%)	(≤ 1 Type I)	(≤1)	WORKFORCE	Cadres with 25% or Less Availability	
Assigned:	28	36	38 (+10)	12 (+1)	13,660 ▼	DI 17% (13/78); EA 25% (123/501); EHP 7% (34/541); ER 12% (8/68); FL 12% (19/153);	
Unavailable	0	0	3 (-1)	2	3,948 ▼	FM 21% (59/285); HM 14% (171/1196); HR 14% (31/227); IT 12% (79/661); LOG 21%	
Deployed:	0	0	29 (+7)	8 (+1)	6,208 ▲	(279/1333); OPS 20% (55/282); PA 9% (227/2608); PLAN 13% (52/405); SAF 10%	
Available:	28	36	6 (+4)	2 (-1)	3,438 / 25% ▲	(6/58); SEC 10% (12/120)	



FEMA

**FEMA's mission is helping people
before, during, and after disasters.**

Click [here](#) to subscribe to this briefing.