



FEMA

Daily Operations Briefing

Saturday, August 3, 2019

8:30 a.m. EDT

National Current Operations & Monitoring



FEMA

Significant Incidents or Threats:

- Disturbance 1 (Atlantic)
- Tropical Storm Flossie (Central Pacific)

Tropical Activity:

- Atlantic: Disturbance 1 – Low (30%)
- Eastern Pacific: Disturbance 1 – Medium (40%)
- Central Pacific:
 - Tropical Storm Erick – *FINAL*
 - Tropical Storm Flossie
- Western Pacific: No activity affecting U.S. interests

Declaration Activity:

- 5 Amendments issued

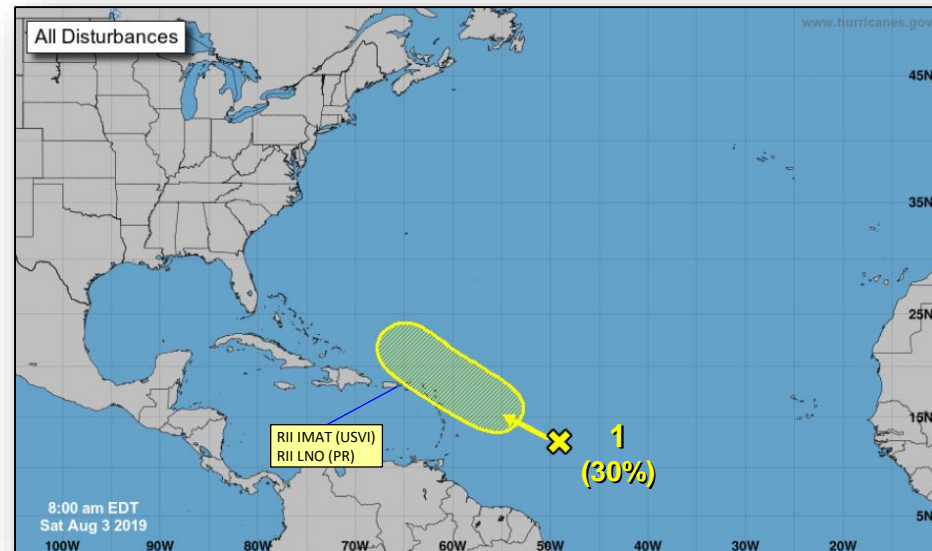
Tropical Outlook – Atlantic



FEMA

Disturbance 1 *(as of 8:00 a.m. EDT)*

- Several hundred miles ESE of the Lesser Antilles
- Gradual development expected
- Formation chance through 48 hours: **Low (20%)**
- Formation chance through 5 days: **Low (30%)**



Current Disturbances & 5 Day Cyclone Formation: ✕ < 40% | ✕ 40-60% | ✕ > 60%
Tropical / Sub-Tropical Cyclone: ○ Depression | ● Storm | ● Hurricane | ● Post-Tropical Cyclone / Remnants

Potential track area: Day 1-3 Day 4-5
Watches: Hurricane Trop Stm
Warnings: Hurricane Trop Stm
Current wind extent: Hurricane Trop Stm

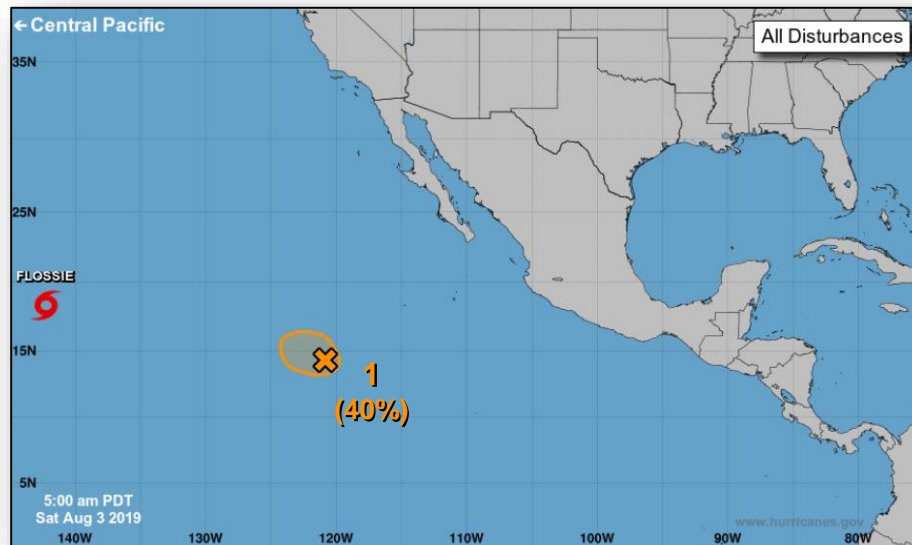
Tropical Outlook – Eastern Pacific



FEMA

Disturbance 1 *(as of 8:00 a.m. EDT)*

- 900 miles SW of Mexico
- Moving generally WNW
- Formation chance through 48 hours: **Medium (40%)**
- Formation chance through 5 days: **Medium (40%)**



Current Disturbances & 5 Day Cyclone Formation: ✕ < 40% | ✕ 40-60% | ✕ > 60%
Tropical / Sub-Tropical Cyclone: ○ Depression | ● Storm | ● Hurricane | ✕ Post-Tropical Cyclone / Remnants

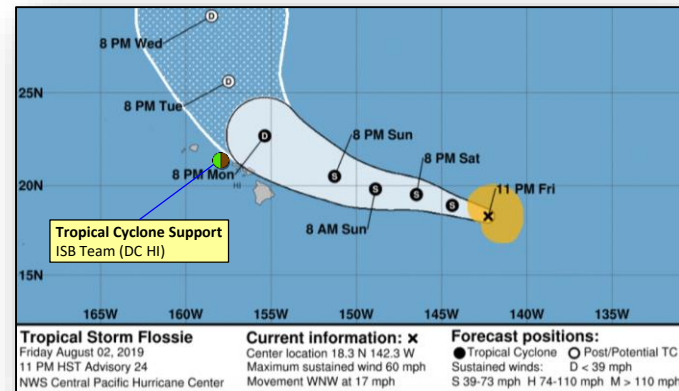
Potential track area: Day 1-3 Day 4-5
Watches: Hurricane Trop Stm
Warnings: Hurricane Trop Stm
Current wind extent: Hurricane Trop Stm

Tropical Outlook – Central Pacific



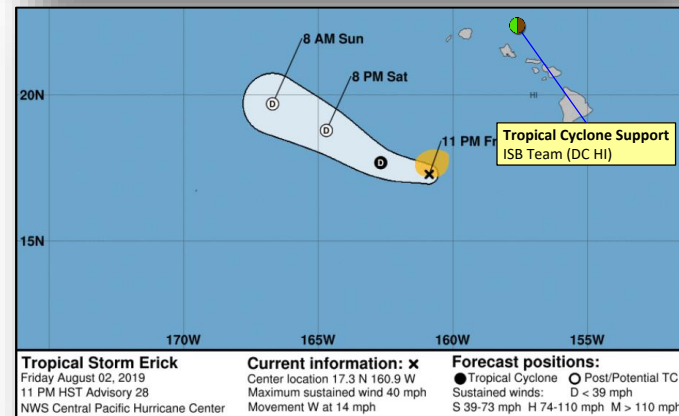
Tropical Storm Flossie (Advisory #24 as of 5:00 a.m. EDT)

- 840 miles E of Hilo, HI
- Moving WNW at 17 mph
- Maximum sustained winds 60 mph
- Tropical storm force winds extend 140 miles
- Expected to weaken through the weekend



Tropical Storm Erick – FINAL (Advisory #28 as of 5:00 a.m. EDT)

- 300 miles SW of Honolulu, Hawaii
- Moving W at 14 mph
- Maximum sustained winds 40 mph
- Forecast to weaken to a post-tropical low today



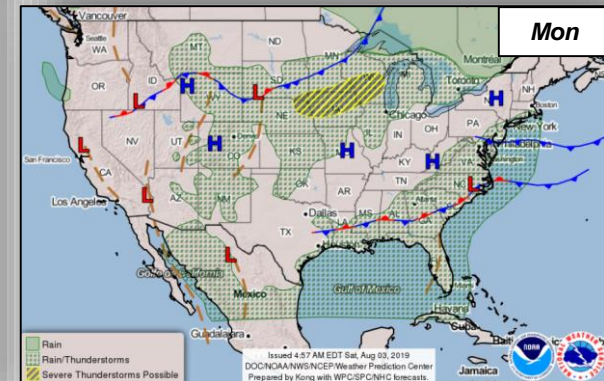
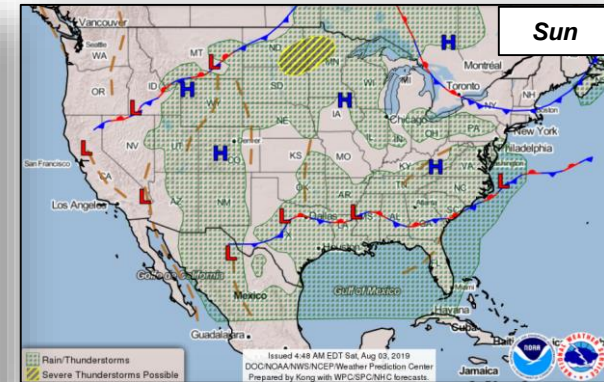
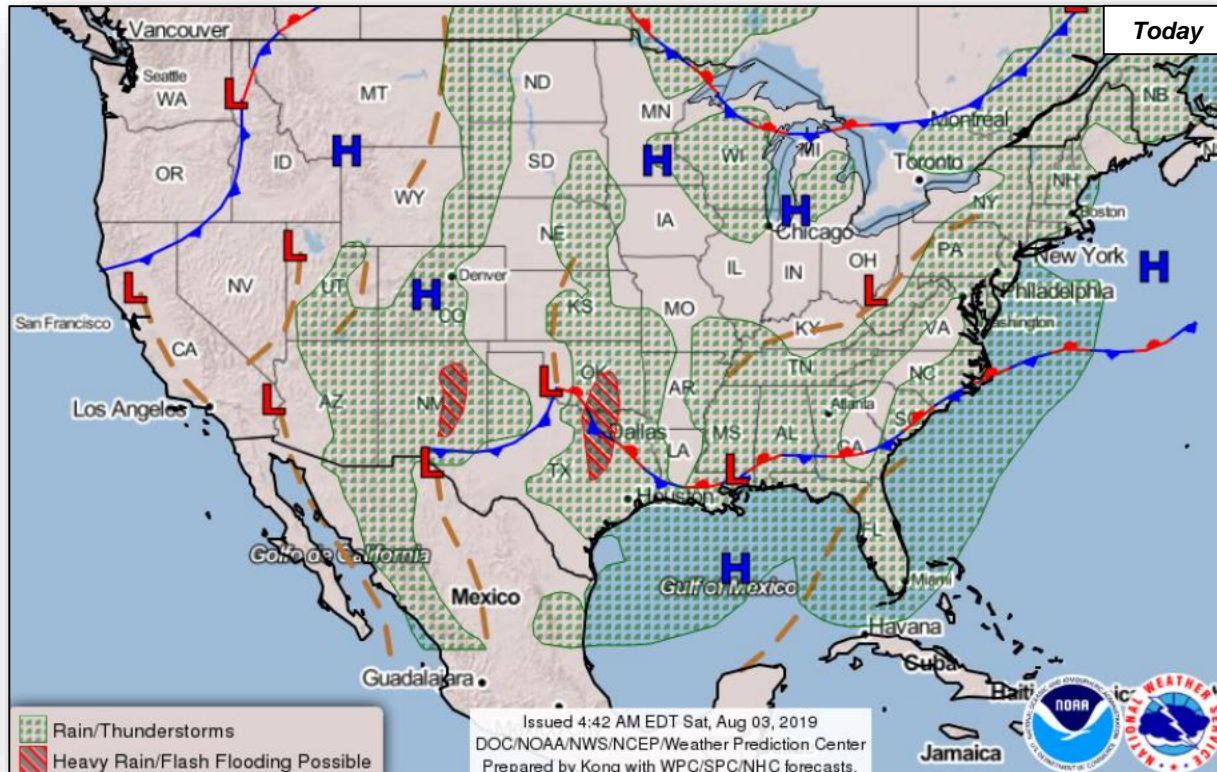
Current Disturbances & 5 Day Cyclone Formation: ✕ < 40% | ✖ 40-60% | ✗ > 60%
Tropical / Sub-Tropical Cyclone: ○ Depression | ● Storm | ● Hurricane | ✖ Post-Tropical Cyclone / Remnants

Potential track area: Day 1-3 Day 4-5
Watches: Hurricane Trop Stm
Warnings: Hurricane Trop Stm
Current wind extent: Hurricane Trop Stm

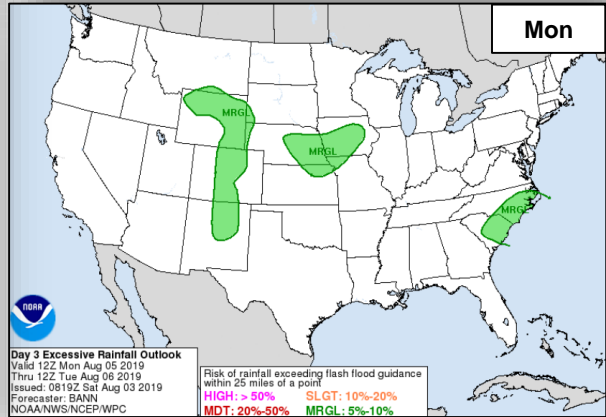
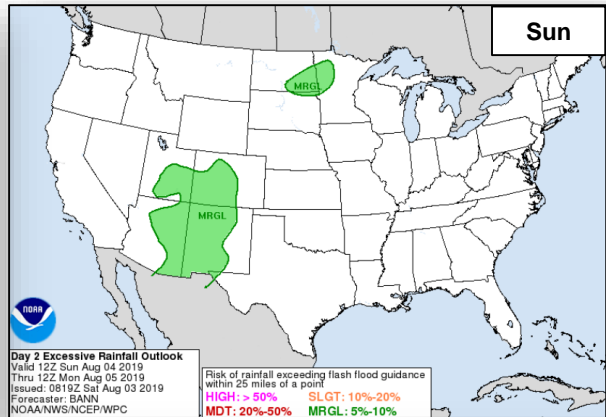
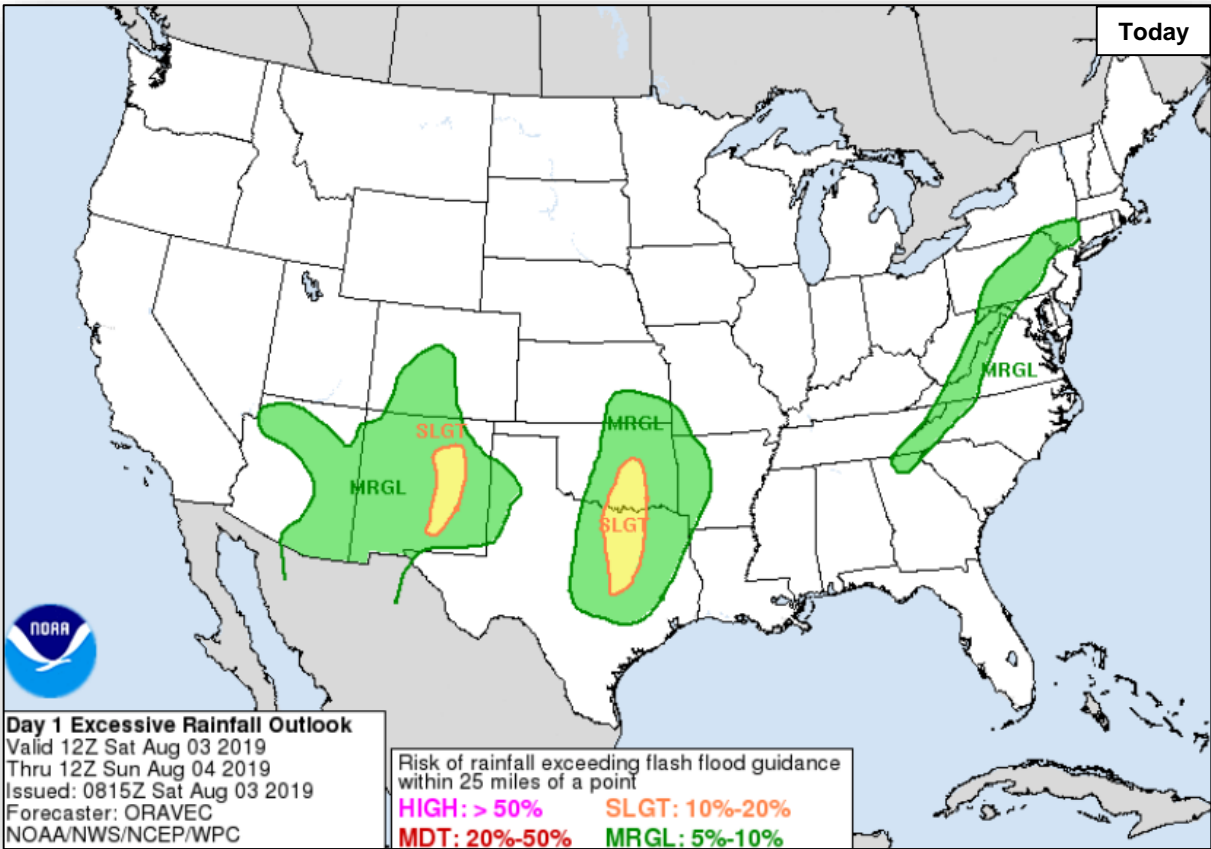
National Weather Forecast



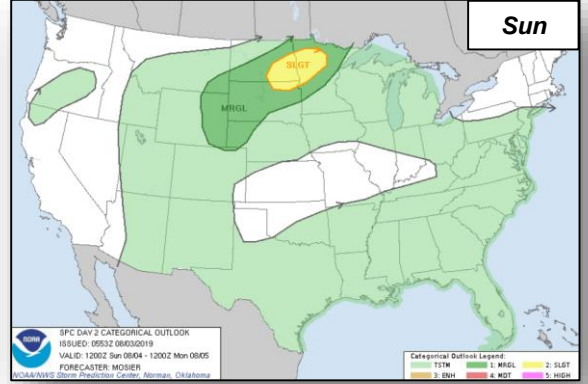
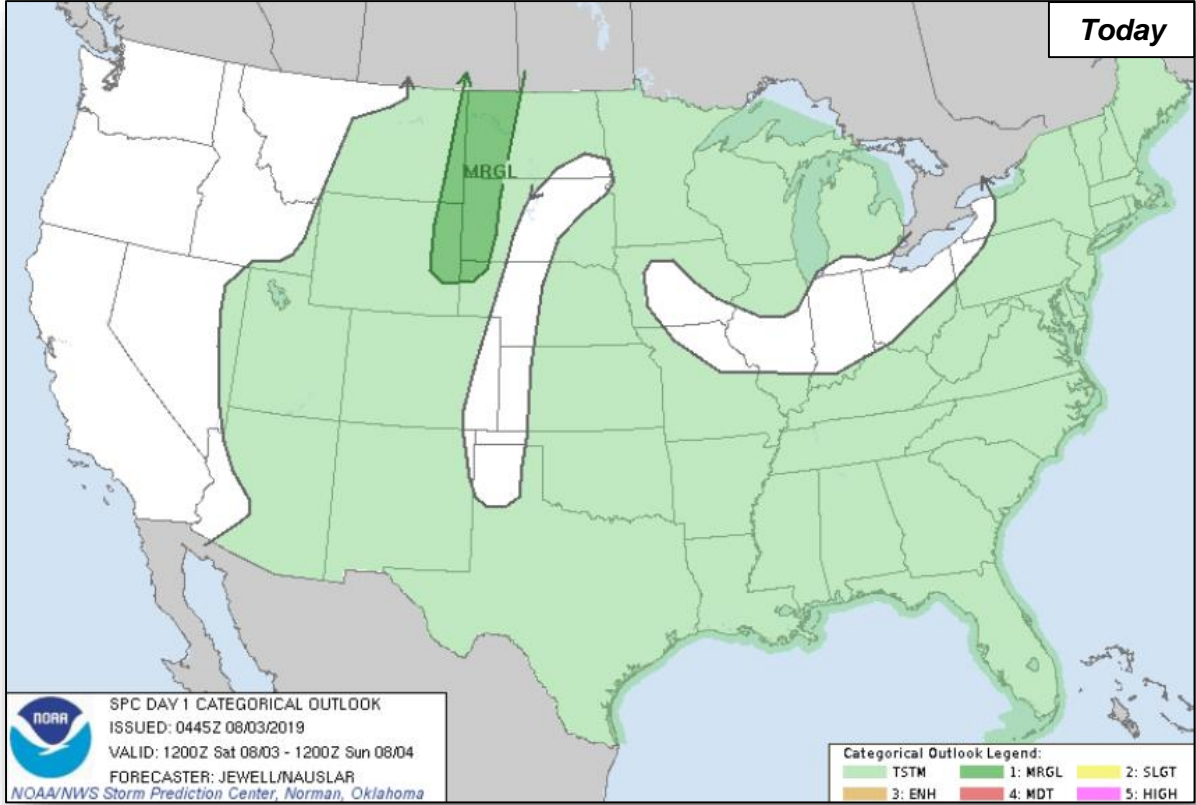
FEMA



Excessive Rainfall Outlook



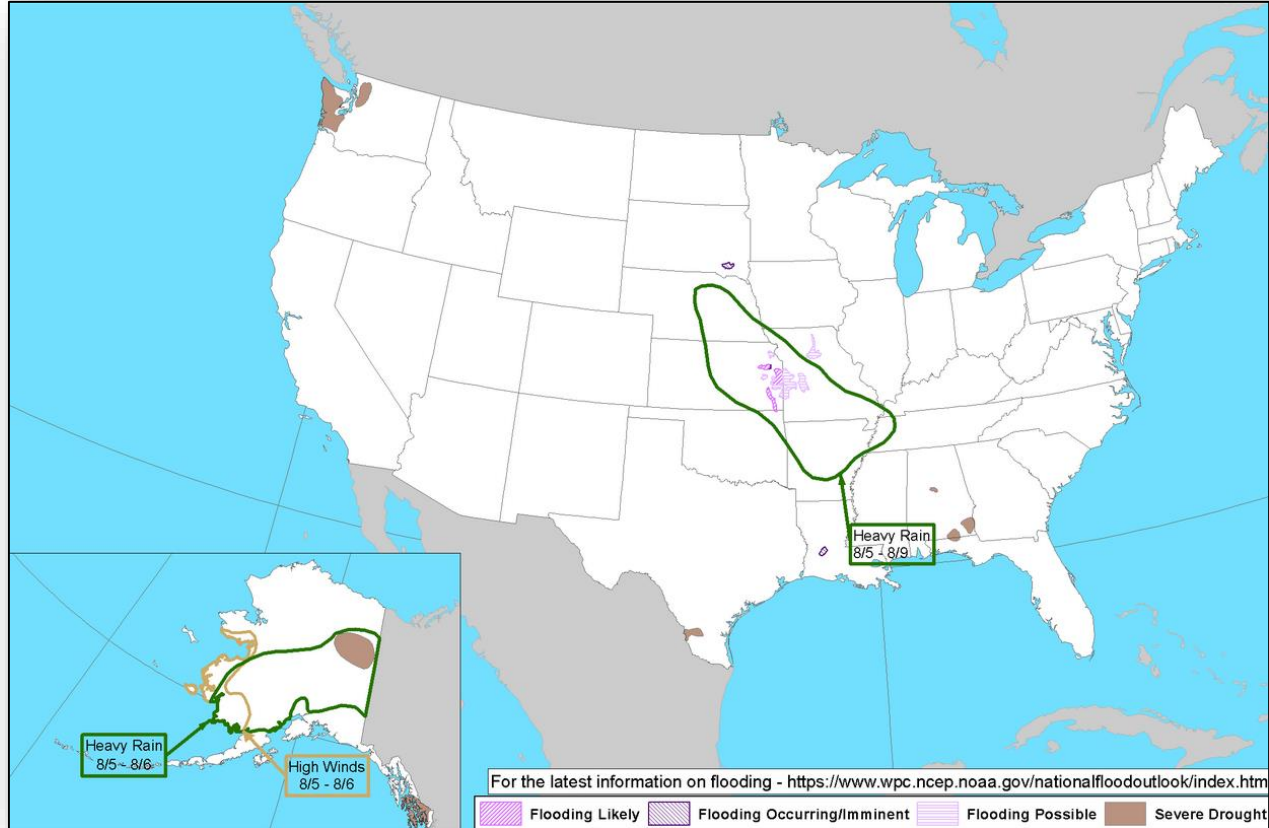
Severe Weather Outlook



Hazards Outlook – Aug 5-9



FEMA

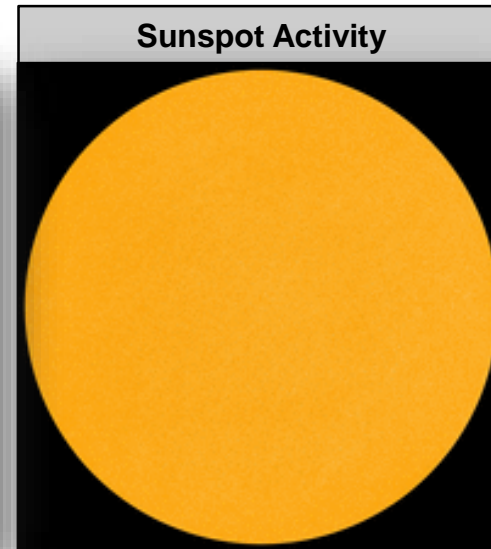



Space Weather



FEMA

	Space Weather Activity	Geomagnetic Storms	Solar Radiation	Radio Blackouts
Past 24 Hours	None	None	None	None
Next 24 Hours	None	None	None	None
For further information on NOAA Space Weather Scales refer to: http://www.swpc.noaa.gov/noaa-scales-explanation				



Wildfire Summary



FEMA

Fire Name (County, ST)	FMAG #	Acres Burned	Percent Contained	Evacuations (Residents)	Structures			Fatalities Injuries
					Threatened	Damaged	Destroyed	
Mile Post 97 – <i>FINAL</i> (Douglas, OR)	5825-FM-OR	13k (+85)	45% (+10)	M/V: None	586 homes	None	None	0 / 15

Mile Post 97 Fire *(as of 8:00 a.m. EDT)* — *FINAL*

- Evacuation notices lowered from 'Get Ready' to 'Get Set'
- Firefighters are executing 'mopping up' operations

Joint Preliminary Damage Assessments



FEMA

Region	State / Location	Event	IA/PA	Number of Counties		Start – End
				Requested	Completed	
I	NH	Severe Storm and Flooding Jul 7	IA	0	0	N/A
			PA	1	0	7/23 – TBD
V	IL	Severe Storms and Flooding Feb 24 – Jul 3	IA	22	0	8/12 – TBD
			PA	31	14 (+8)	7/29 – TBD
VI	AR	Severe Storms and Flooding Jun 23-26	IA	0	0	N/A
			PA	12	7 (+2)	7/29 – TBD
	LA	Tropical Storm Barry Jul 10-15	IA	0	0	N/A
			PA	8 (+1)	5 (+2)	7/25 – TBD

Declaration Requests in Process – 3



FEMA

State / Tribe / Territory – Incident Description	Type	IA	PA	HM	Requested
MI – Severe Storms and Flooding	DR	X		X	Jun 10
WV – Severe Storms, Flooding, Landslides and Mudslides	DR		X	X	Jul 23
Muscogee Creek Nation (OK) – Severe Storms, Straight-line Winds, Tornadoes, and Flooding	DR		X	X	Jul 29

Declaration Amendments

Declaration	Number	Issued	Action
4367-DR-ME	1	Jul 30	FCO Change: Appoints James McPherson; Relieves James N. Russo
4372-DR-MA	1	Jul 30	
4379-DR-MA	1	Jul 30	
4410-DR-CT	1	Jul 30	
4445-DR-VT	1	Jul 30	



FEMA

**FEMA's mission is helping people
before, during, and after disasters.**

Click [here](#) to subscribe to this briefing.