



FEMA

Daily Operations Briefing

Wednesday, July 31, 2019

8:30 a.m. EDT

National Current Operations & Monitoring



FEMA

Significant Incidents or Threats:

- Heavy rain and flash flooding possible – Southwest to Central Great Basin and Central Rockies; Central Plains to Middle Mississippi Valley
- Severe thunderstorms possible – Mid-Atlantic
- Mile Post 97 Fire – OR
- North Hills Fire – MT

Tropical Activity:

- Atlantic: Disturbance 1 – Low (10%); Disturbance 2 – Medium (50%)
- Eastern Pacific:
 - Hurricane Flossie (Cat 1)
 - Disturbance 1 – Medium (50%)
- Central Pacific: Hurricane Erick (Cat 3)
- Western Pacific: No activity affecting U.S. interests

Declaration Activity: Request: Major Disaster – Muscogee Creek Nation – OK

Tropical Outlook – Atlantic



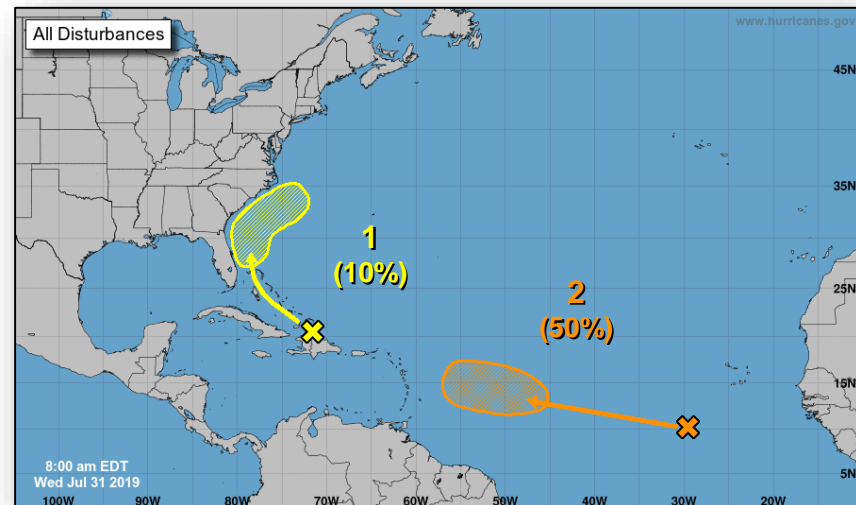
FEMA

Disturbance 1 *(as of 8:00 a.m. EDT)*

- Located over Hispaniola, Puerto Rico and the Virgin Islands
- Forecast to move NW to N at 10 mph
- Formation chance through 48 hours: Low (near 0%)
- Formation chance through 5 days: Low (10%)

Disturbance 2 *(as of 8:00 a.m. EDT)*

- Located a few hundred miles SSW of the Cabo Verde Islands
- Moving W at 15 mph
- Formation chance through 48 hours: Low (near 0%)
- Formation chance through 5 days: Medium (50%)



Current Disturbances & 5 Day Cyclone Formation: < 40% | 40-60% | > 60%
Tropical / Sub-Tropical Cyclone: Depression | Storm | Hurricane | Post-Tropical Cyclone / Remnants

Potential track area: Day 1-3 | Day 4-5
Watches: Hurricane | Trop Stm
Warnings: Hurricane | Trop Stm
Current wind extent: Hurricane | Trop Stm

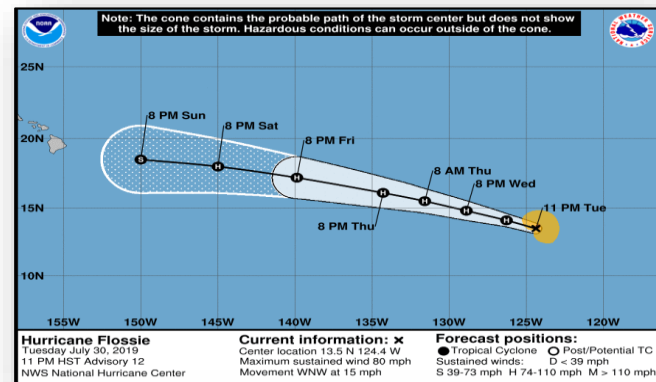
Tropical Outlook – Eastern Pacific



FEMA

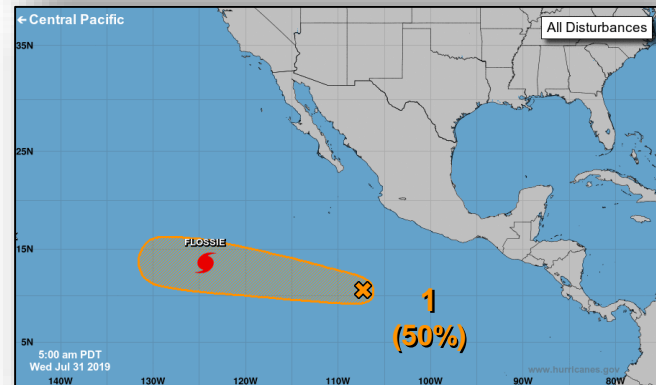
Hurricane Flossie (Cat 1) *(Advisory #12 as of 5:00 a.m. EDT)*

- 2,075 miles ESE of Hilo, HI
- Moving WNW at 15 mph
- Maximum sustained winds 80 mph
- Hurricane force winds extend 30 miles; tropical storm force winds extend 105 miles



Disturbance 1 *(as of 8:00 a.m. EDT)*

- Located several hundred miles SSW of Manzanillo, Mexico
- Moving W or WNW at 15 mph
- A tropical depression could form over the weekend
- Formation chance through 48 hours: Low (10%)
- Formation chance through 5 days: Medium (50%)



Current Disturbances & 5 Day Cyclone Formation: ✕ < 40% | ✖ 40-60% | ✖ > 60%

Tropical / Sub-Tropical Cyclone: ○ Depression | ● Storm | ● Hurricane | ✖ Post-Tropical Cyclone / Remnants

Potential track area: Day 1-3 Day 4-5

Watches: Hurricane Trop Stm

Warnings: Hurricane Trop Stm

Current wind extent: Hurricane Trop Stm


Tropical Outlook – Central Pacific



FEMA

Hurricane Erick (Cat 3) *(Advisory #16 as of 5:00 a.m. EDT)*

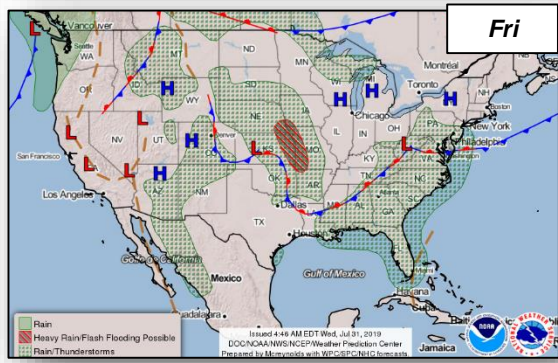
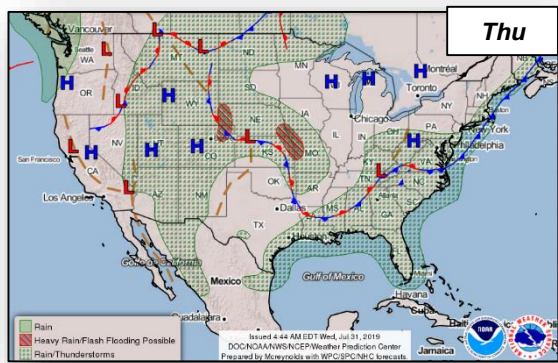
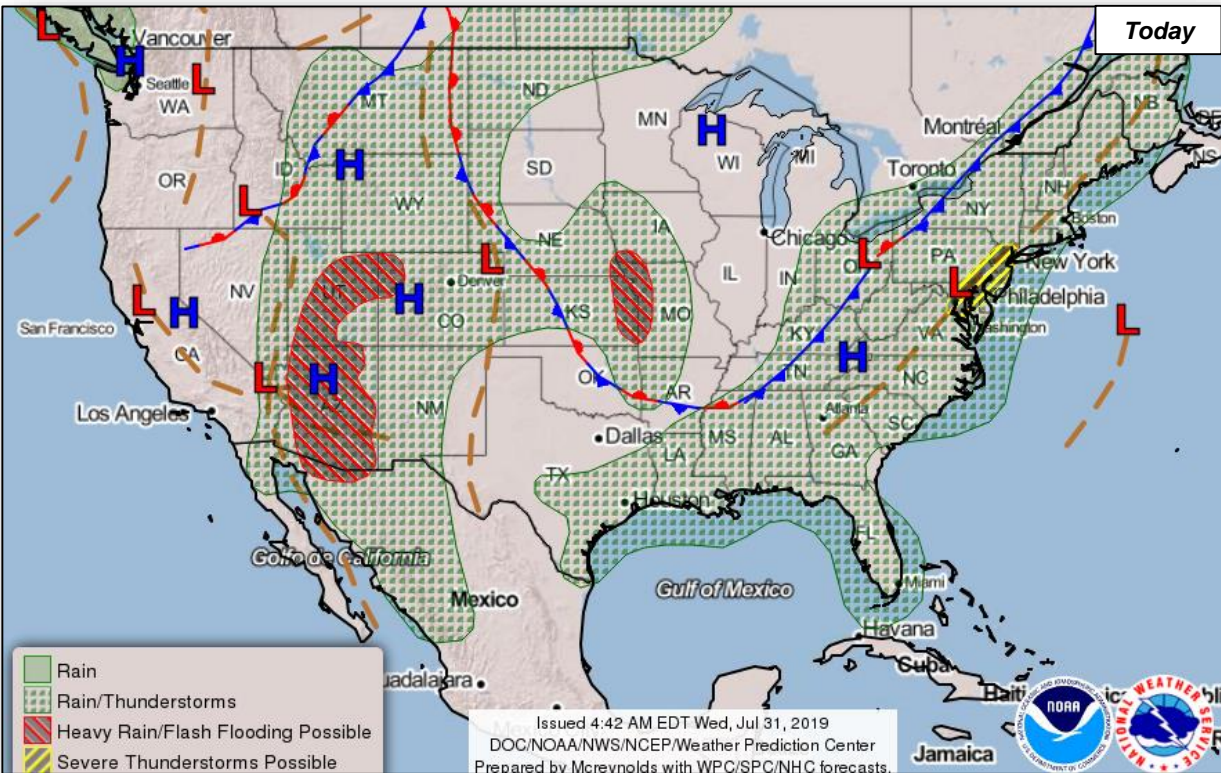
- 695 miles ESE of Hilo, Hawaii
- Moving W at 12 mph
- Maximum sustained winds 125 mph
- Hurricane force winds extend 30 miles; tropical storm force winds extend 125 miles



Current Disturbances & 5 Day Cyclone Formation: ✕ < 40% | ✖ 40-60% | ✗ > 60%
Tropical / Sub-Tropical Cyclone: ○ Depression | ● Storm | ● Hurricane | ✖ Post-Tropical Cyclone / Remnants

Potential track area: Day 1-3 Day 4-5
Watches: Hurricane Trop Stm
Warnings: Hurricane Trop Stm
Current wind extent: Hurricane Trop Stm

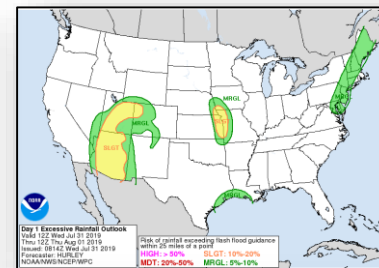
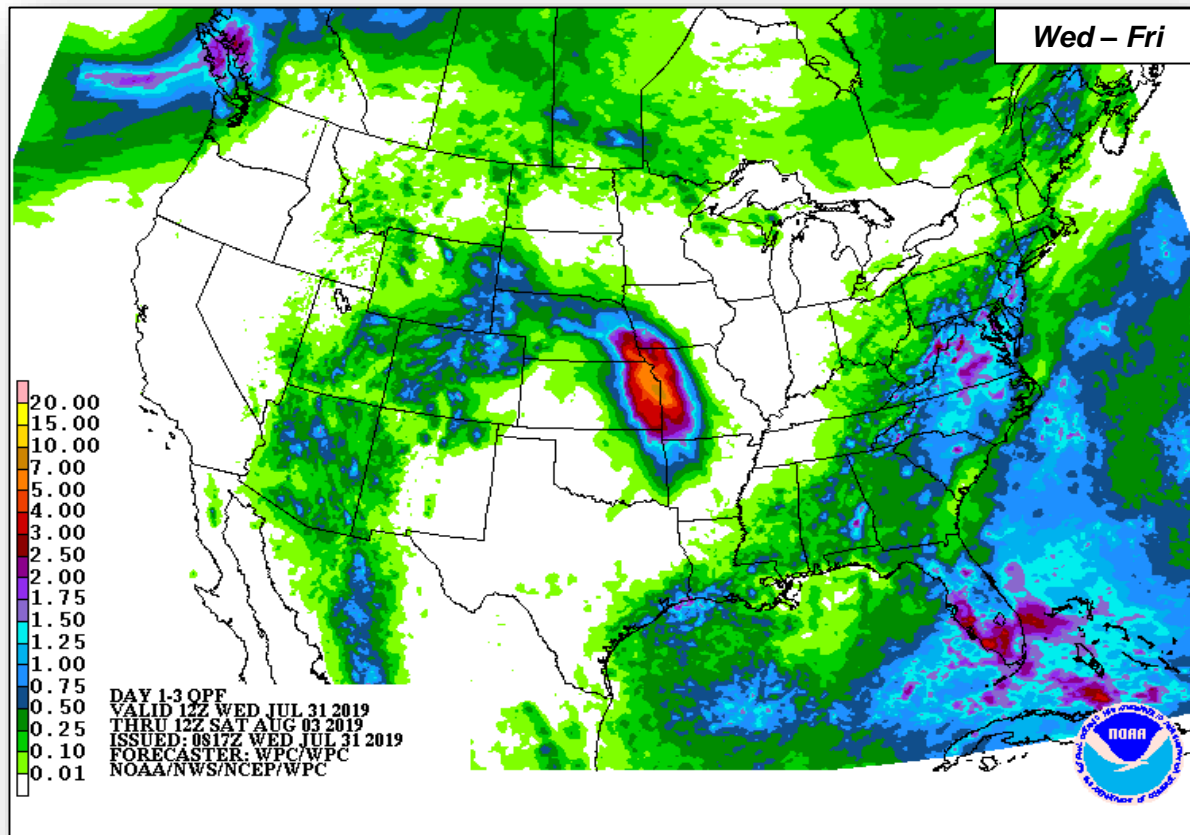
National Weather Forecast



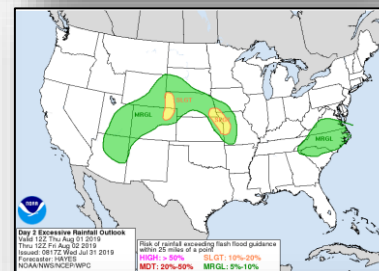
Precipitation Forecast



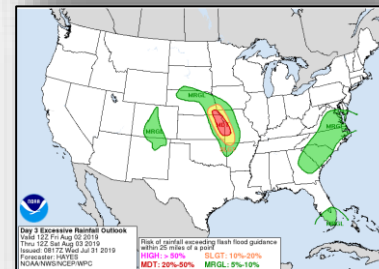
FEMA



Wed



Thu



Fri

Wildfire Summary



FEMA

Fire Name (County, ST)	FMAG #	Acres Burned	Percent Contained	Evacuations (Residents)	Structures			Fatalities Injuries
					Threatened	Damaged	Destroyed	
Mile Post 97 (Douglas, OR)	5825-FM-OR	11,668 (+659)	15%	M: 3 V: None	586 homes	None	None	0 / 9
North Hills (Lewis and Clark, MT)	5826-FM-MT	4,668 (+68)	15% (+15)	M: 300 V: None	600 homes	None	None	0 / 1 (+1)

Joint Preliminary Damage Assessments



FEMA

Region	State / Location	Event	IA/PA	Number of Counties		Start – End
				Requested	Completed	
I	NH	Severe Storm and Flooding Jul 7	IA	0	0	N/A
			PA	1	0	7/23 – TBD
V	IL	Severe Storms and Flooding Feb 24 – Jul 3	IA	19	0	8/12 – TBD
			PA	29	0	7/29 – TBD
VI	LA	Tropical Storm Barry	IA	0	0	N/A
			PA	5	2	7/25 - TBD
	AR	Severe Storms and Flooding Jun 23 – 26	IA	0	0	N/A
			PA	7	1	7/29 - TBD

Declaration Request



FEMA

Declaration: Major Disaster – Muscogee Creek Nation

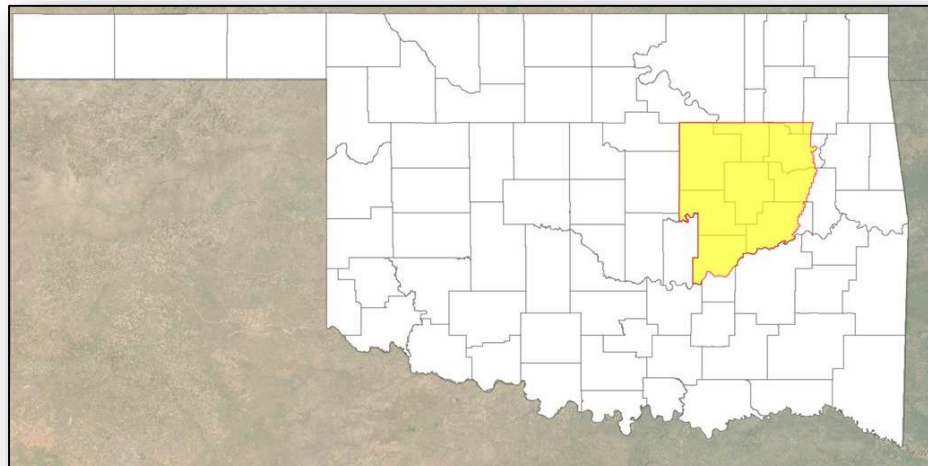
Requested: July 29

Incident: Severe storms, straight-line winds, tornadoes, and flooding

Incident Period: May 7 – June 9

Includes:

- **PA Only:** Tribal Areas
- **Hazard Mitigation:** Tribal Areas



PA



Requested Tribal Area

Declaration Requests in Process – 3



FEMA

State / Tribe / Territory – Incident Description	Type	IA	PA	HM	Requested
MI – Severe Storms and Flooding	DR	X		X	Jun 10
WV – Severe Storms, Flooding, Landslides and Mudslides	DR		X	X	Jul 23
Muscogee Creek Nation (OK) – Severe Storms, Straight-line Winds, Tornadoes and Flooding	DR		X	X	Jul 29



FEMA

**FEMA's mission is helping people
before, during, and after disasters.**

Click [here](#) to subscribe to this briefing.