



FEMA

Daily Operations Briefing

Friday, July 26, 2019

8:30 a.m. EDT



National Current Operations & Monitoring



FEMA

Significant Incidents or Threats:

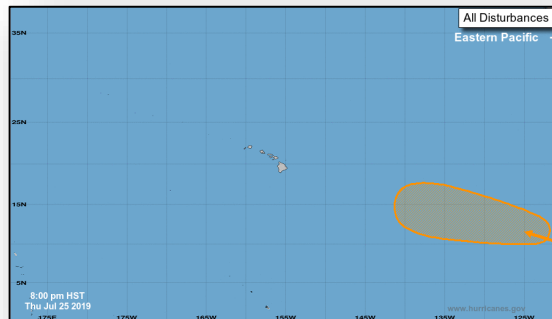
- Severe thunderstorms possible – Upper Mississippi Valley to Great Lakes
- Heavy Rain/Flash Flooding possible – Central & Southern Rockies
- Museum Fire, AZ

Tropical Activity:

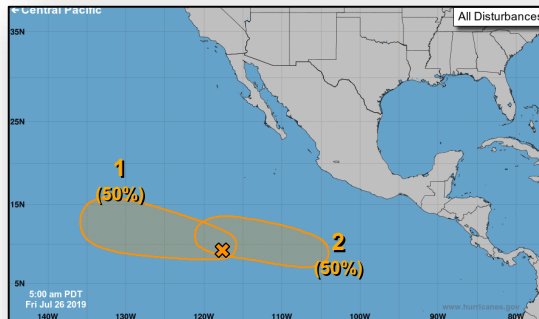
- Atlantic: No new tropical cyclones are expected during the next five days
- Eastern Pacific: Disturbance 1: Medium (50%); Disturbance 2: Medium (50%)
- Central Pacific: No new tropical cyclones are expected during the next five days
- Western Pacific: No activity affecting U.S. interests

Declaration Activity: 3 Amendments issued

Tropical Outlook – Five Day



Central Pacific



Eastern Pacific



Atlantic

Disturbance 1 (as of 8:00 a.m. EDT)

- About 1,000 miles SSW of southern tip of Baja California, Mexico
- Moving W to WNW at 10-15 mph
- Formation chance next 48 hours: Low (30%)
- Formation chance next 5 days: Medium (50%)

Disturbance 2 (as of 8:00 a.m. EDT)

- Few hundred miles S of southern Mexico
- Moving W at 15-20 mph
- Formation chance next 48 hours: Low (near 0%)
- Formation chance next 5 days: Medium (50%)

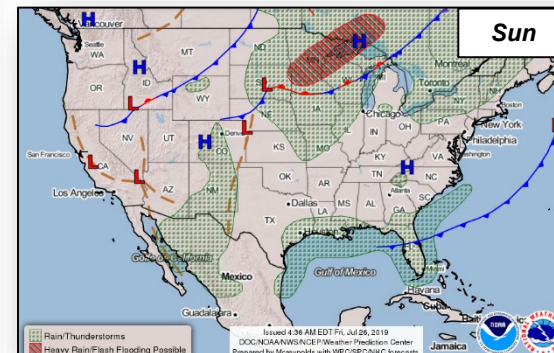
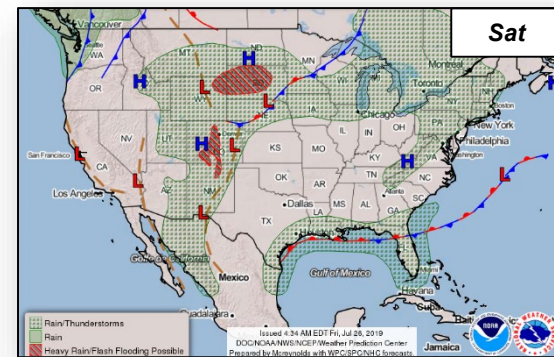
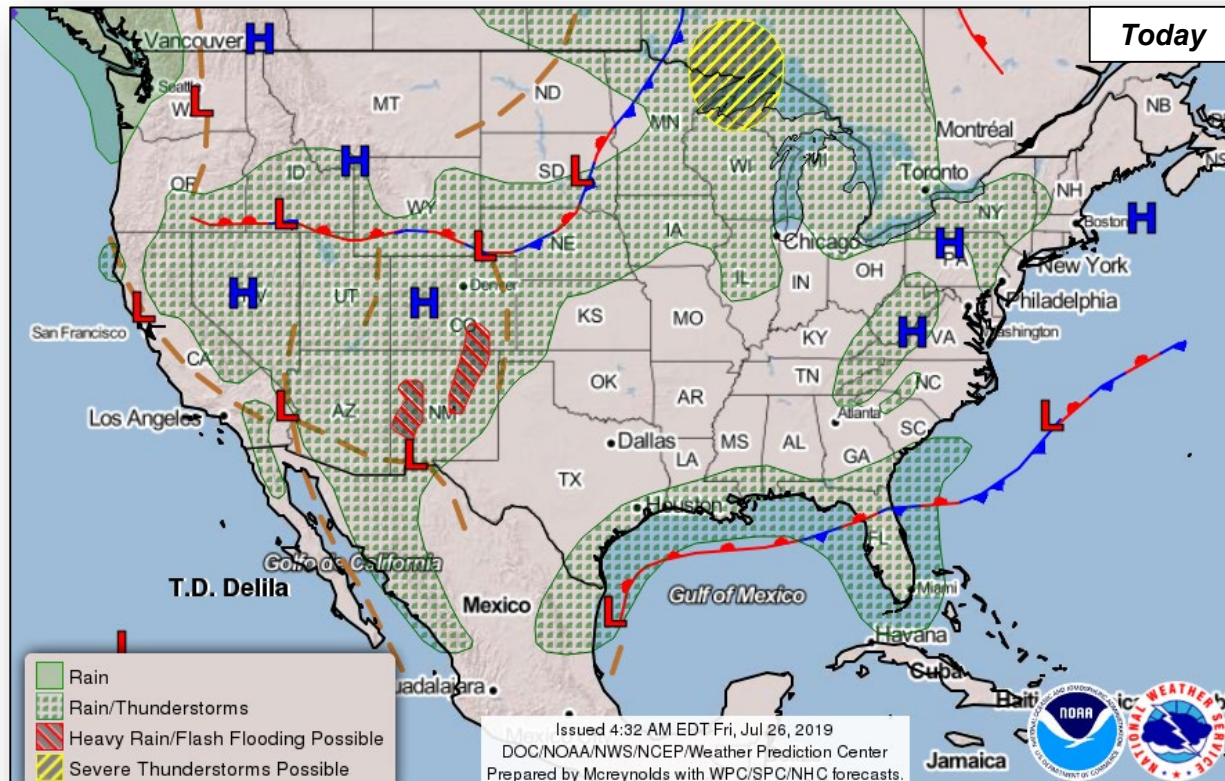
Current Disturbances & 5 Day Cyclone Formation: < 40% | 40-60% | > 60%
Tropical / Sub-Tropical Cyclone: Depression | Storm | Hurricane | Post-Tropical Cyclone / Remnants

Potential track area: Day 1-3 | Day 4-5 | Watches: Hurricane | Trop Stm | Warnings: Hurricane | Trop Stm | Current wind extent: Hurricane | Trop Stm

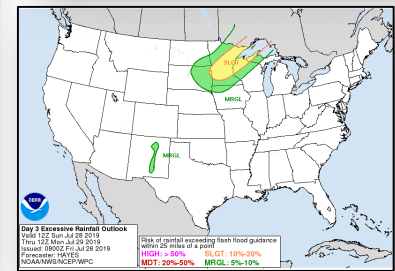
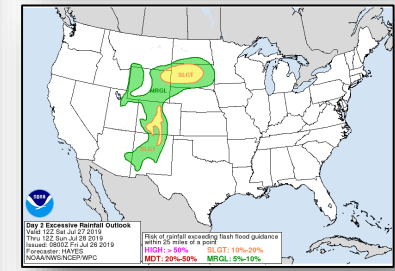
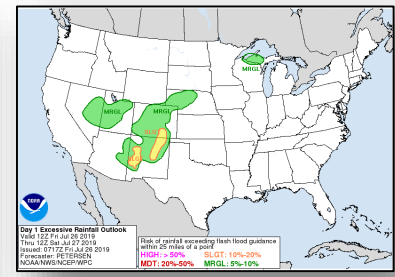
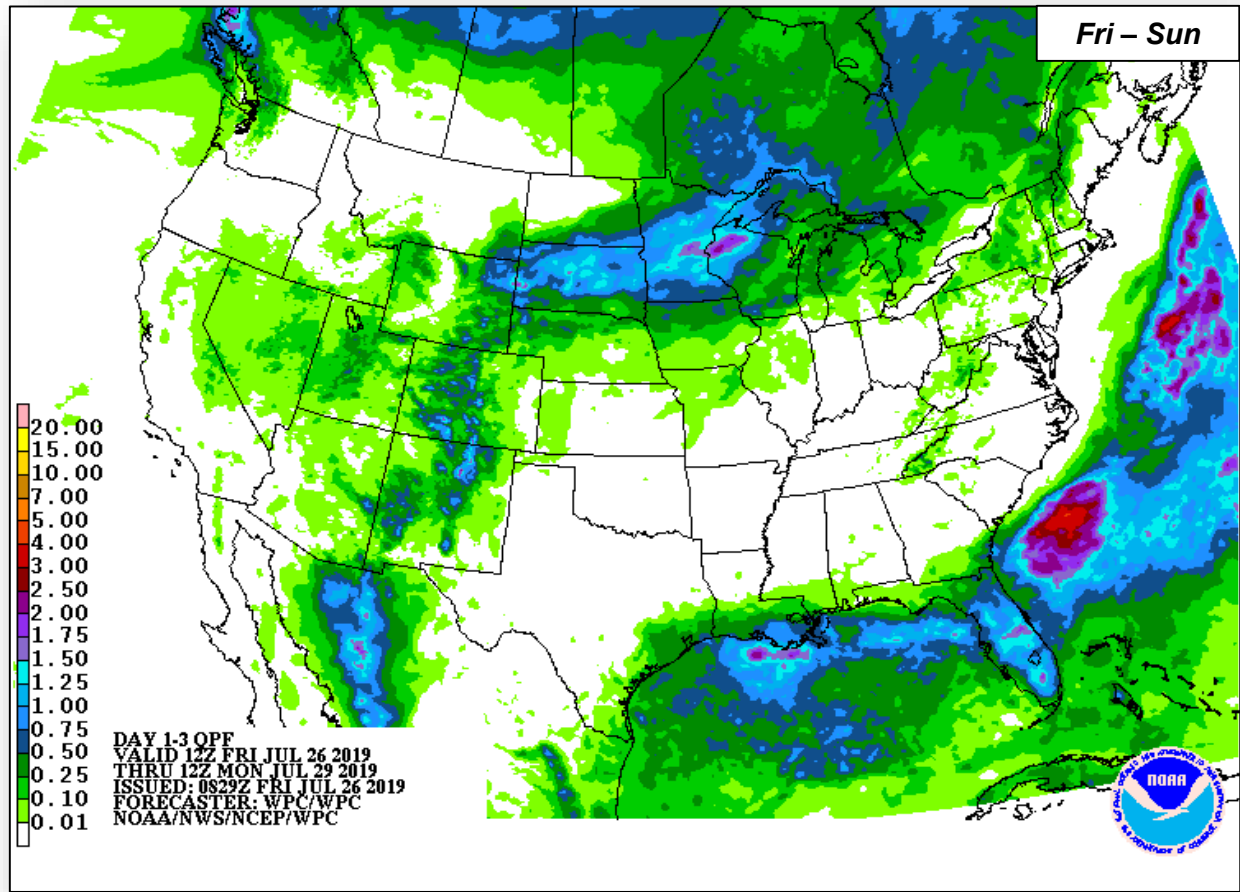
National Weather Forecast



FEMA



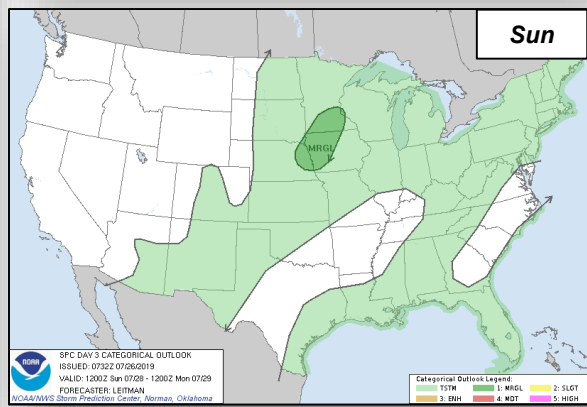
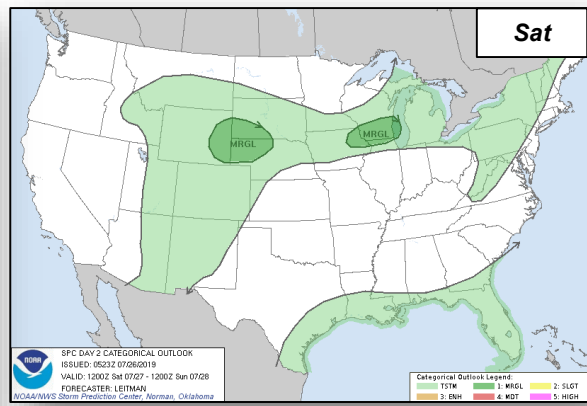
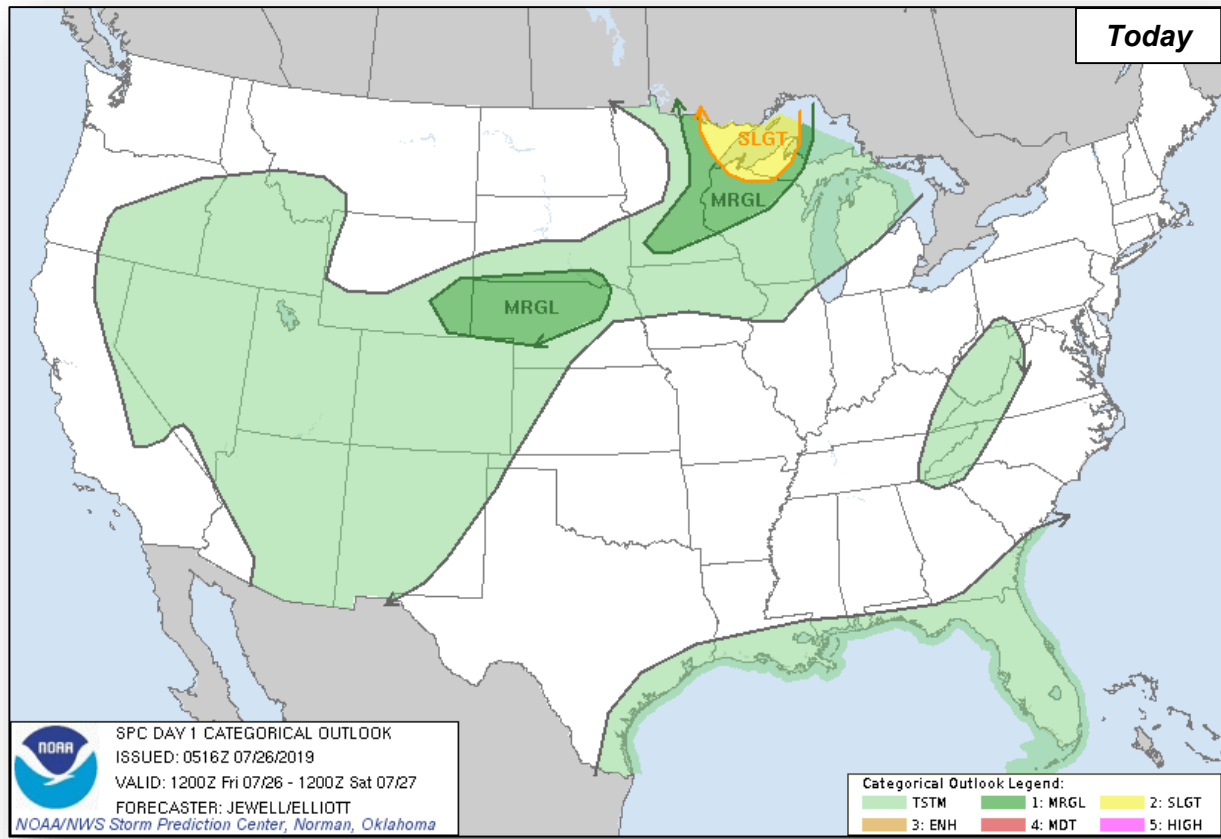
Precipitation Forecast



Severe Weather Outlook



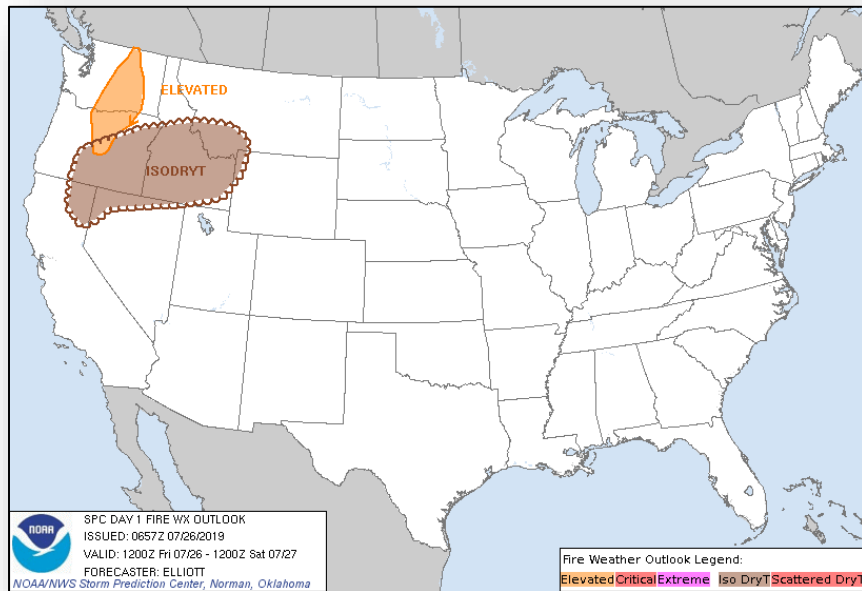
FEMA



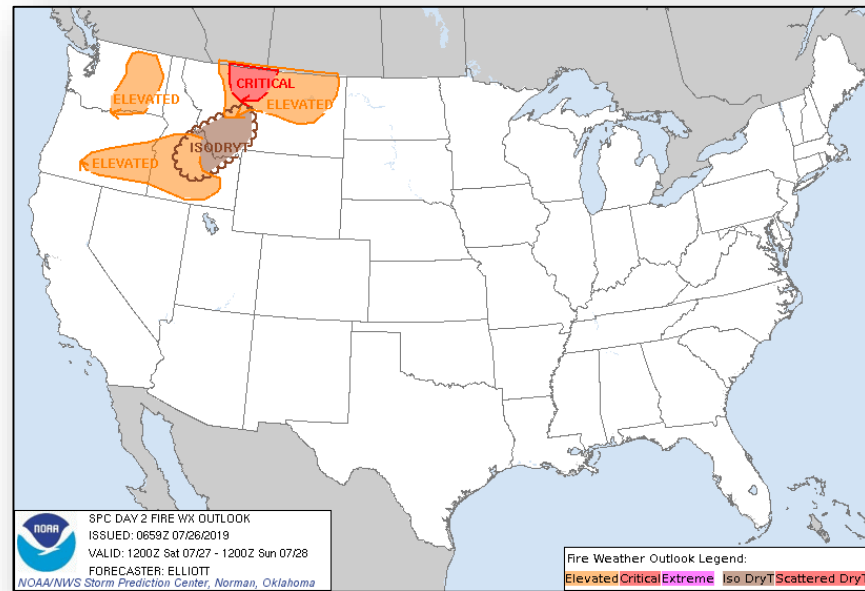
Fire Weather Outlook



FEMA



Friday

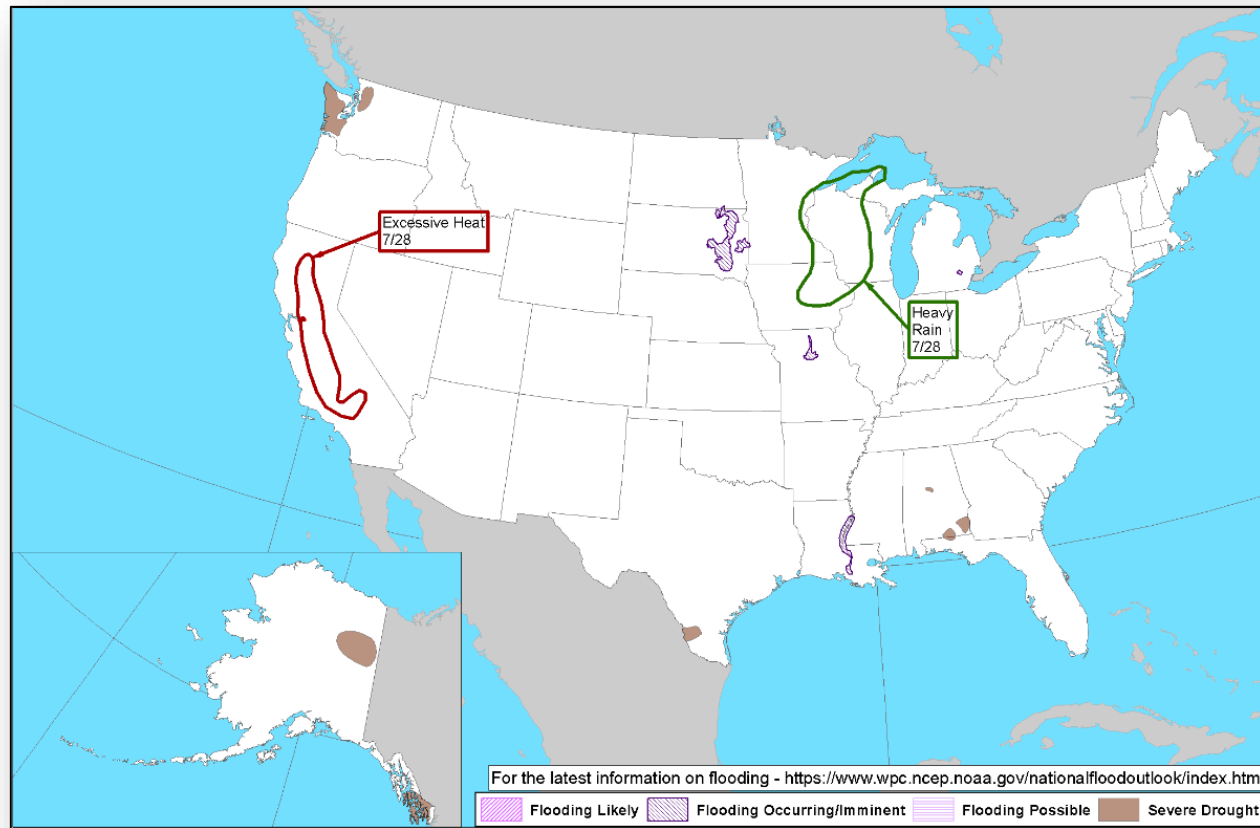


Saturday

Hazards Outlook – July 28 – August 1



FEMA







Space Weather



FEMA

	Space Weather Activity	Geomagnetic Storms	Solar Radiation	Radio Blackouts
Past 24 Hours	None	None	None	None
Next 24 Hours	None	None	None	None
For further information on NOAA Space Weather Scales refer to: http://www.swpc.noaa.gov/noaa-scales-explanation				



Wildfire Summary



FEMA

Fire Name (County, ST)	FMAG #	Acres Burned	Percent Contained	Evacuations (Residents)	Structures			Fatalities Injuries
					Threatened	Damaged	Destroyed	
Museum (Coconino, AZ)	5284-FM-AZ	1,927 (+40)	12%	M/V: Lifted	H: 0 O: 0	H: 0 O: 0	H: 0 O: 0	F: 0 I: 1



Joint Preliminary Damage Assessments



FEMA

Region	State / Location	Event	IA/PA	Number of Counties		Start – End
				Requested	Completed	
I	NH	Severe Storm and Flooding Jul 7	IA	0	0	N/A
			PA	1	0	7/23 – TBD
II	NJ	Severe Rain Storm Jun 19-20	IA	3	3	7/16 – 7/18
			PA	3	0	7/16 – TBD
V	IL	Severe Storms & Flooding Feb 24 – Jul 3	IA	19	0	8/12 – TBD
			PA	29	0	7/29 – TBD

Declaration Requests in Process – 2



FEMA

State / Tribe / Territory – Incident Description	Type	IA	PA	HM	Requested
MI – Severe Storms and Flooding	DR	X		X	Jun 10
WV – Severe Storms, Flooding, Landslides and Mudslides	DR		X	X	Jul 23

Declaration Amendments



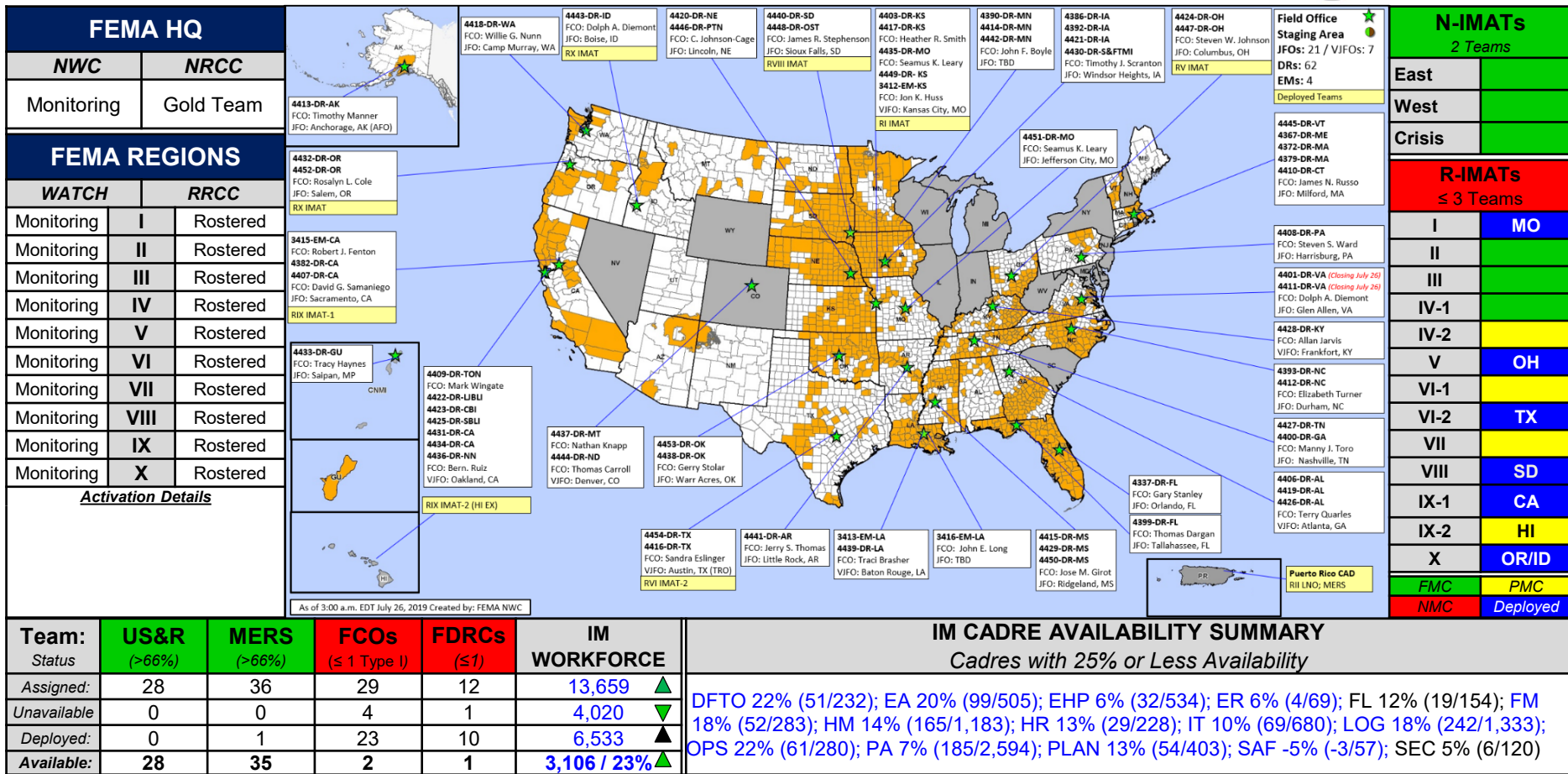
FEMA

Declaration	Amendment No.	Issued	Action
FEMA-3412-EM-KS	3	Jul 25	Closes the incident period
FEMA-4449-DR-KS	1	Jul 25	Closes the incident period
FEMA-4449-DR-KS	2	Jul 25	Adds 9 counties for Public Assistance

FEMA Common Operating Picture



FEMA





FEMA

**FEMA's mission is helping people
before, during, and after disasters.**

Click [here](#) to subscribe to this briefing.