



FEMA

Daily Operations Briefing

Wednesday, July 24, 2019

8:30 a.m. EDT

National Current Operations & Monitoring



FEMA

Significant Incidents or Threats:

- Critical fire weather – Northern Intermountain to Northern Plains
- Wildfire – Museum Fire, AZ

Tropical Activity:

- Atlantic: Disturbance 1: Low (20%)
- Eastern Pacific: Tropical Depression Dalila; Disturbance 1: Low (30%); Disturbance 2: Low (30%)
- Central Pacific: No new tropical cyclones are expected during the next five days
- Western Pacific: No activity affecting U.S. interests

Declaration Activity: None

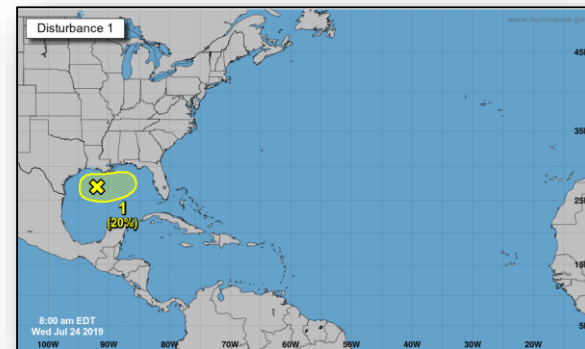
Tropical Outlook – Atlantic



FEMA

Disturbance 1 *(as of 8:00 a.m. EDT)*

- Located over the northwestern Gulf of Mexico
- Formation chance through 48 hours: Low (20%)
- Formation chance through 5 days: Low (20%)



Current Disturbances & 5 Day Cyclone Formation: < 40% | 40-60% | > 60%
Tropical / Sub-Tropical Cyclone: Depression | Storm | Hurricane | Post-Tropical Cyclone / Remnants

Potential track area: Day 1-3 | Day 4-5
Watches: Hurricane | Trop Stm
Warnings: Hurricane | Trop Stm
Current wind extent: Hurricane | Trop Stm

Tropical Outlook – Eastern Pacific



Tropical Depression Dalila (Advisory #9 as of 5:00 a.m. EDT)

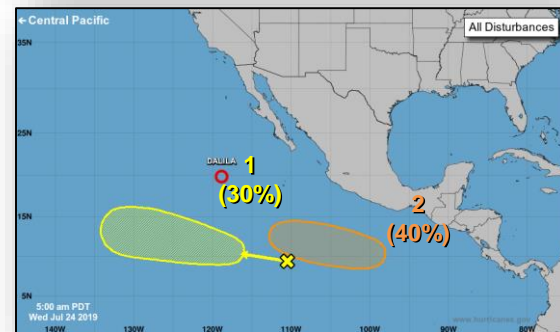
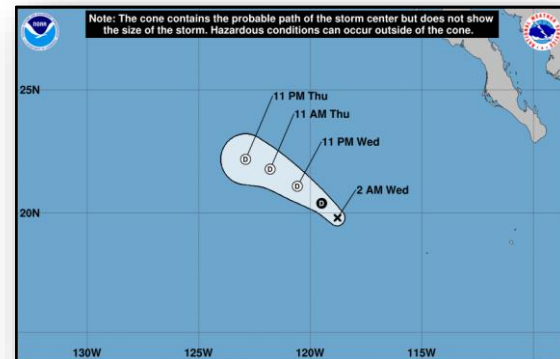
- 610 miles WSW of southern tip of Baja California, Mexico
- Moving NW at 6 mph
- Maximum sustained winds 35 mph
- Expected to become a post-tropical remnant low by Thursday morning
- No threat to U.S. interests

Disturbance 1 (as of 8:00 a.m. EDT)

- Thousand miles S of the southern tip of the Baja of Mexico
- Moving W at 15 mph
- Formation chance through 48 hours: Low (near 0%)
- Formation chance through 5 days: Low (30%)

Disturbance 2 (as of 8:00 a.m. EDT)

- Expected to form a few hundred miles south of the coast of southern Mexico by the end of the week
- Moving W at 15-20 mph
- Formation chance through 48 hours: Low (near 0%)
- Formation chance through 5 days: Medium (40%)

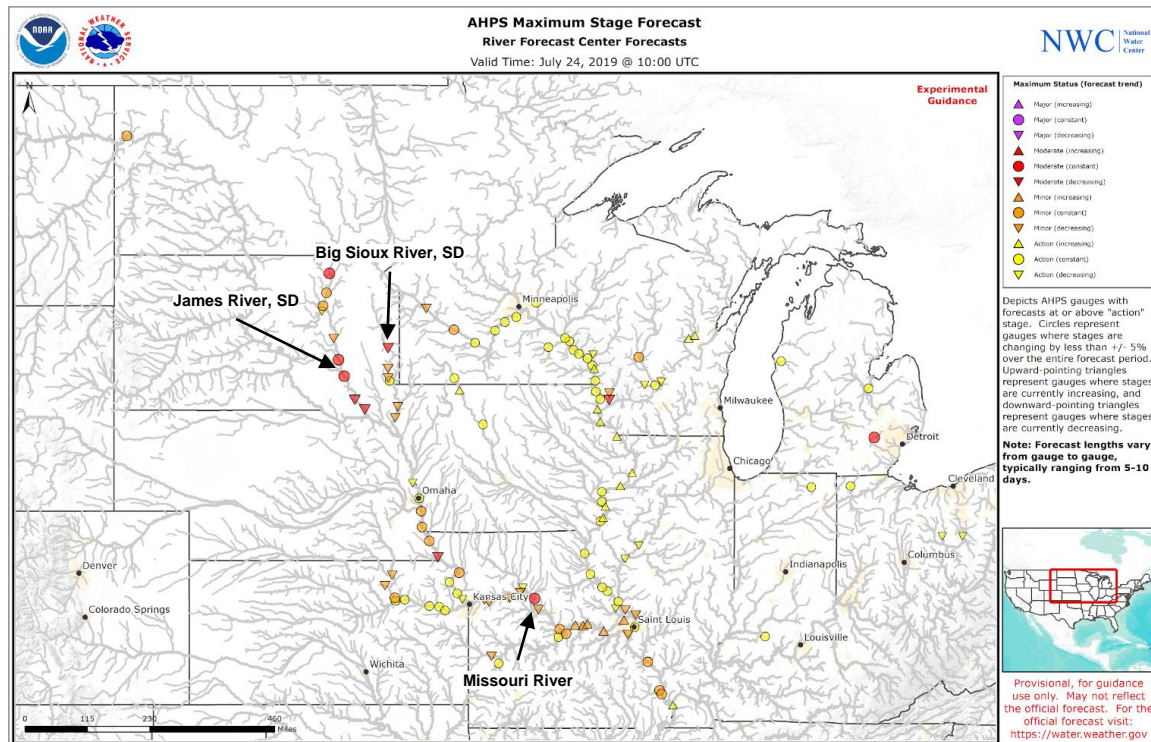


Current Disturbances & 5 Day Cyclone Formation: ✕ < 40% | ✖ 40-60% | ✗ > 60%
 Tropical / Sub-Tropical Cyclone: ○ Depression | ● Storm | ● Hurricane | ⊗ Post-Tropical Cyclone / Remnants

Potential track area: Day 1-3 Day 4-5
 Watches: Hurricane Trop Stm
 Warnings: Hurricane Trop Stm
 Current wind extent: Hurricane Trop Stm

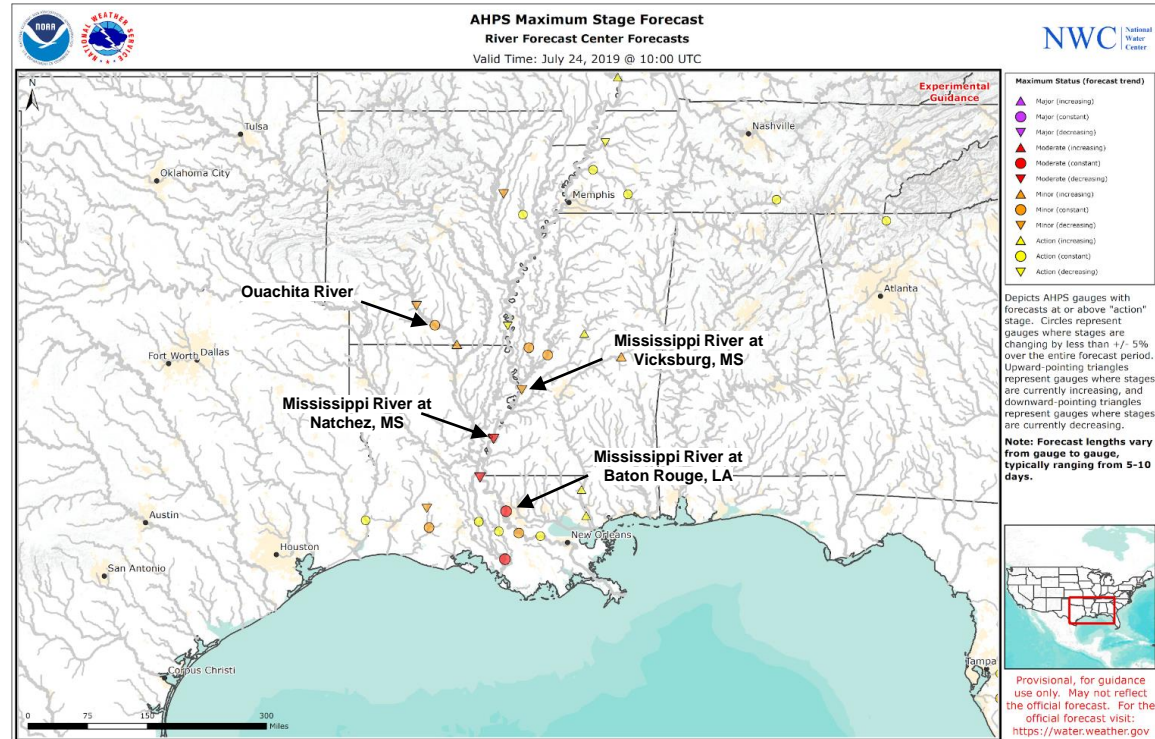
Upper & Middle Mississippi River Flooding & Impacts

- Moderate flooding has crested and slow recessions continue along the James River. Minor to isolated moderate flooding continues along the Big Sioux River.
- Minor to isolated moderate flooding continues on the Missouri River. Minor rises should reach the Mississippi River mainstem by this weekend.
- The Upper Mississippi River is collecting the cumulative flows from area tributaries and has started to rise again but is not forecasted to exceed flood stages.

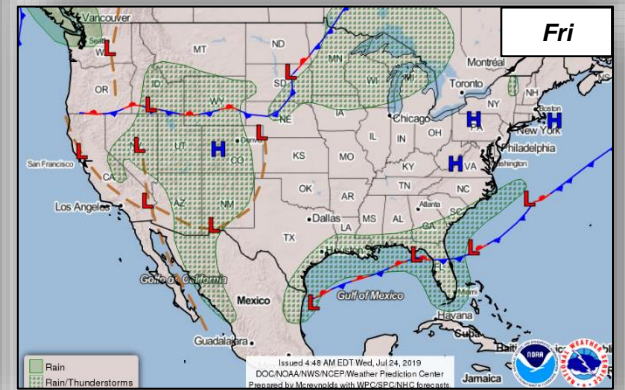
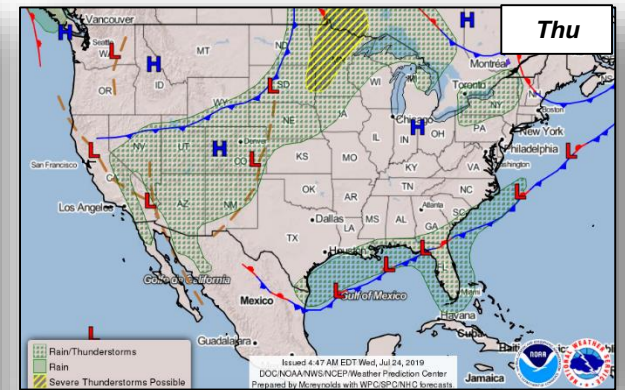
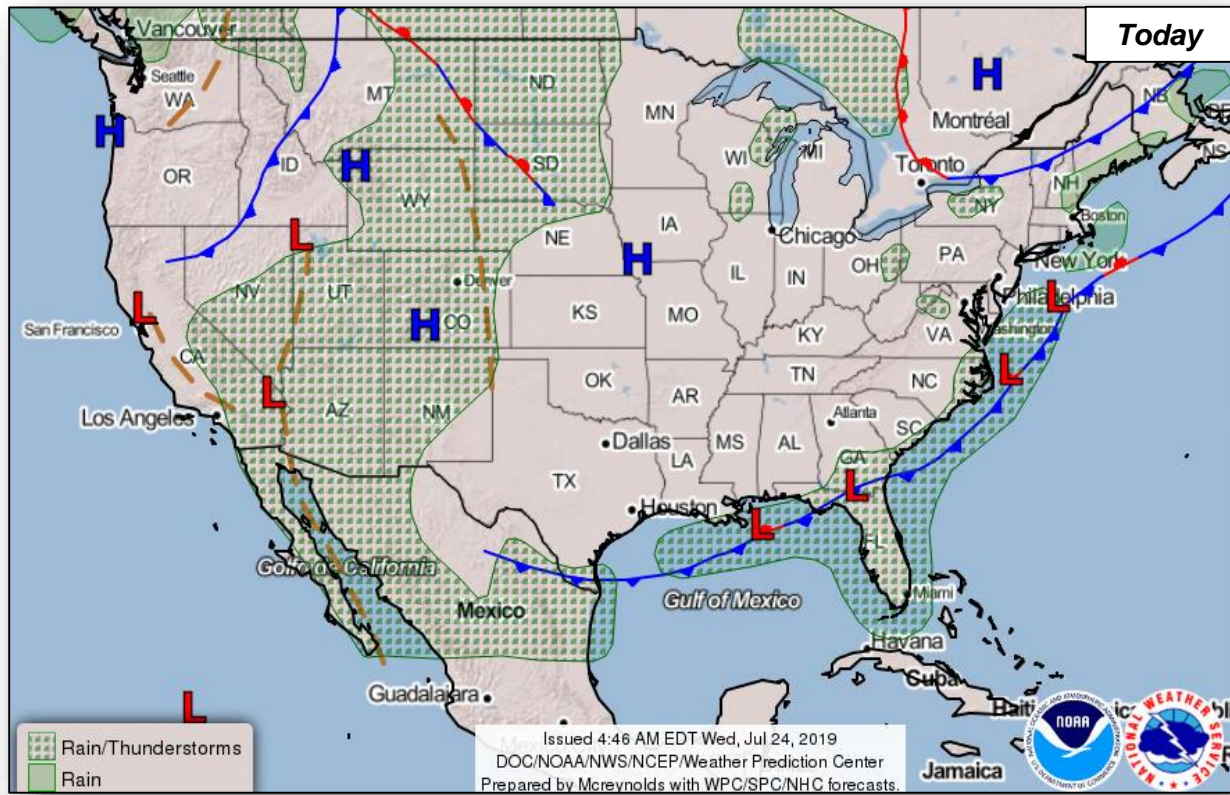


Lower Mississippi River Flooding & Impacts

- Minor flooding on the Ouachita River in Arkansas could slow recessions on the Lower Mississippi River in two to three weeks.
- Minor to moderate flooding will continue to slowly recede from Vicksburg, MS to Natchez, MS and all locations should fall below flood stage by the beginning of August.
- The Mississippi River at Baton Rouge, LA is forecast to fall below the 40-ft major flood level today.
 - First time Baton Rouge has been below major flood since 18 April.



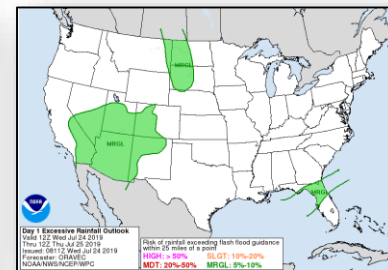
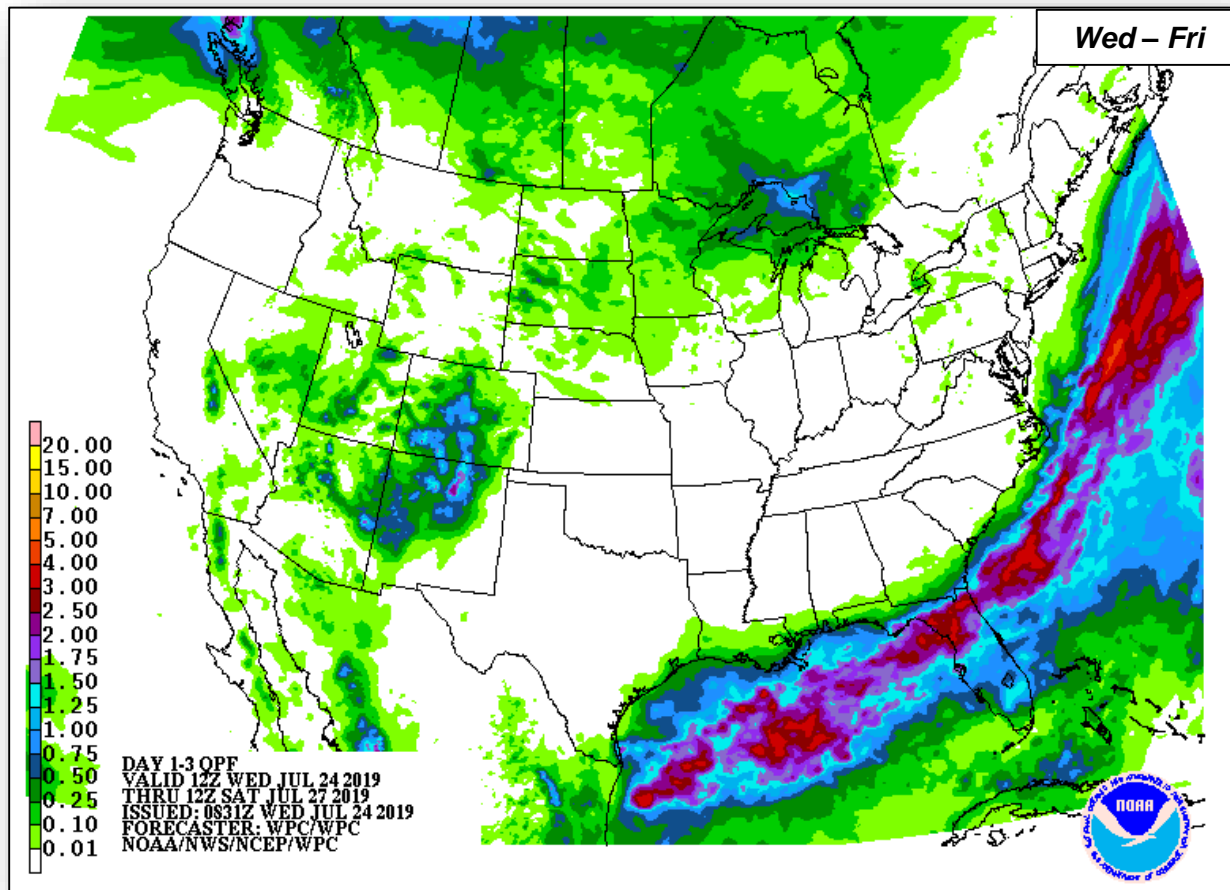
National Weather Forecast



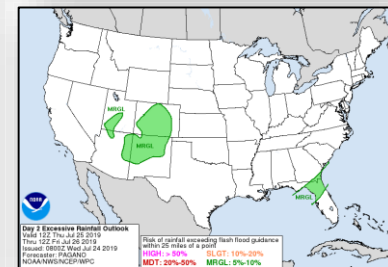
Precipitation Forecast



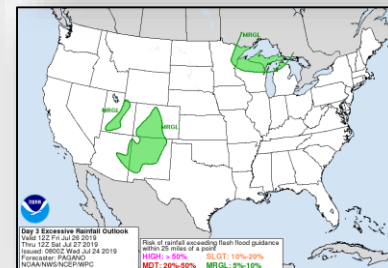
FEMA



Wed

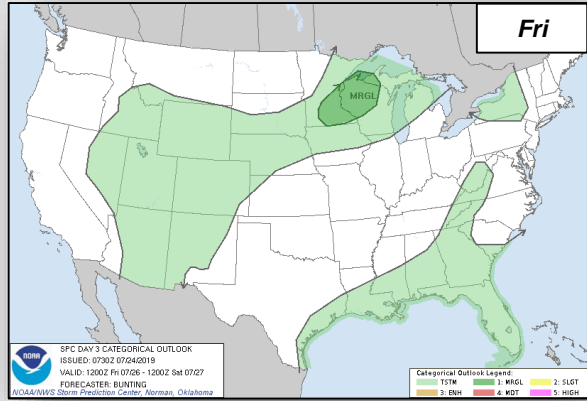
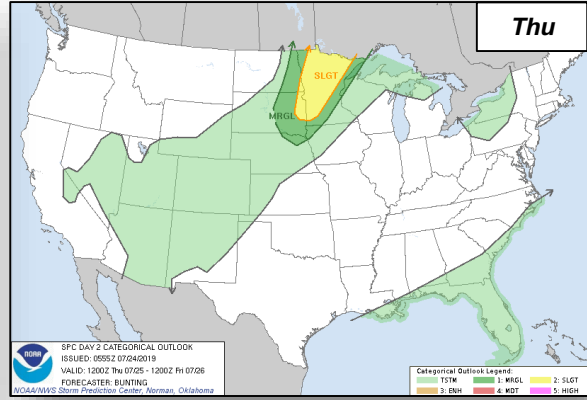
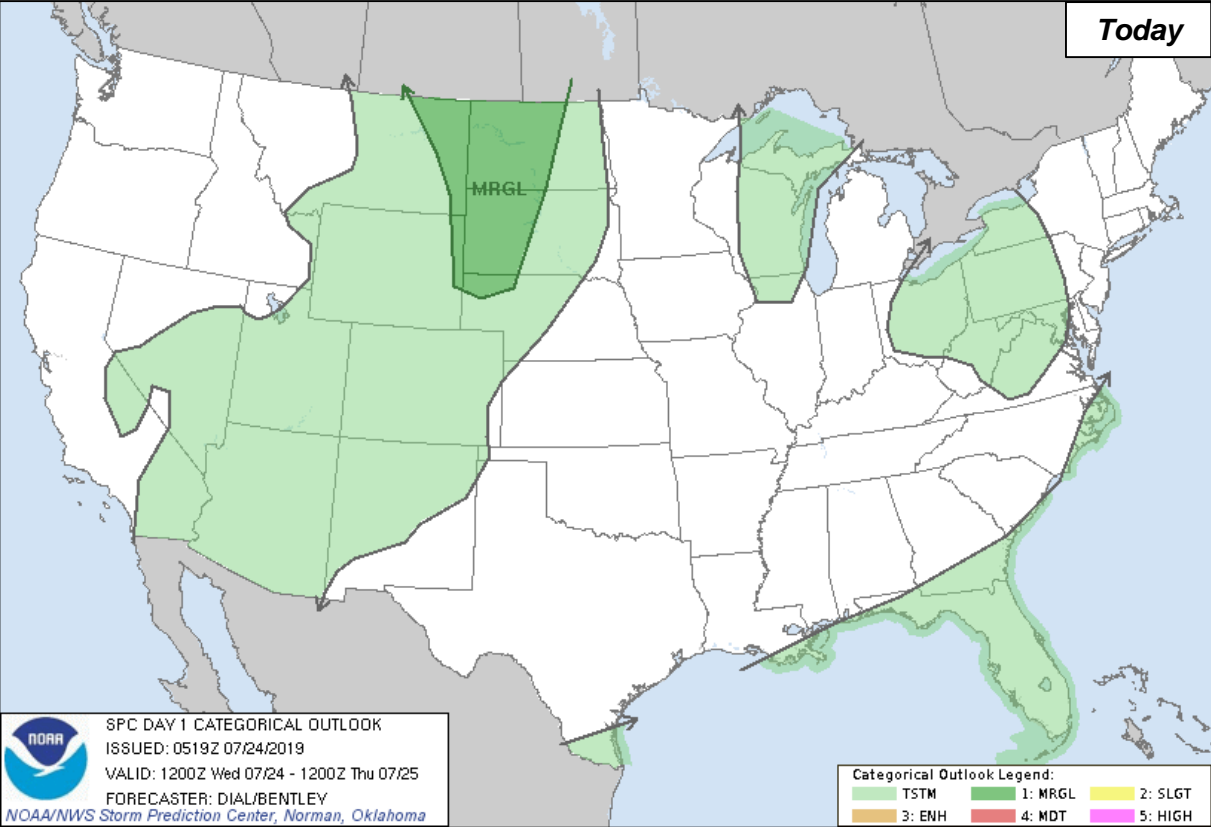


Thu



Fri

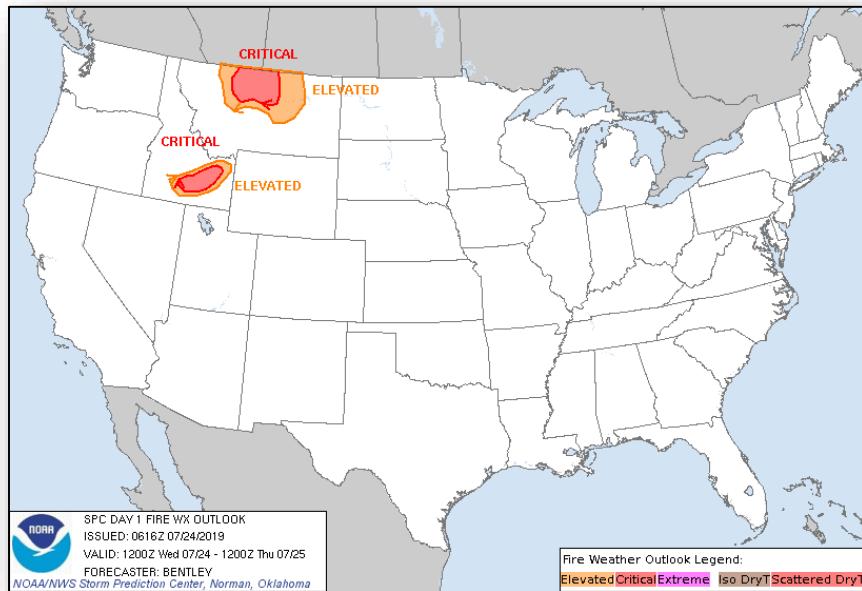
Severe Weather Outlook



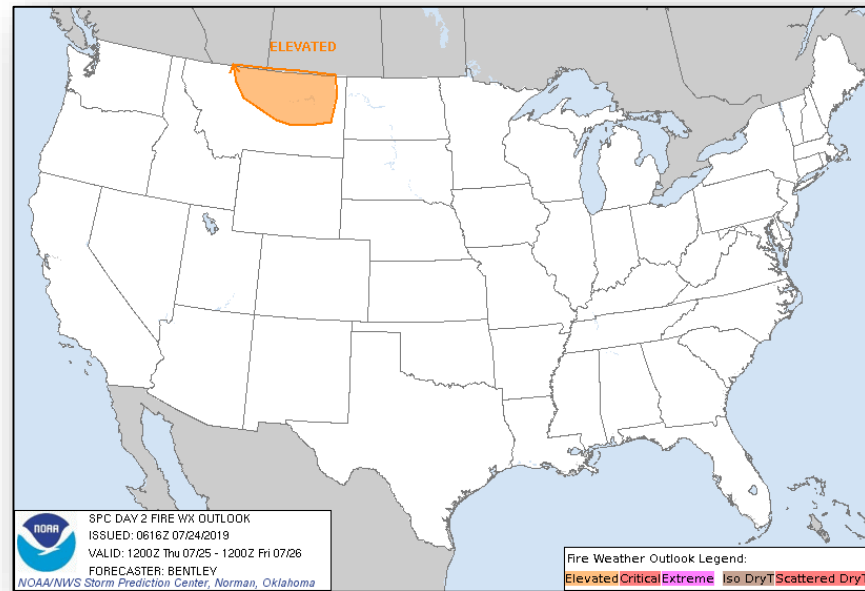
Fire Weather Outlook



FEMA



Wednesday



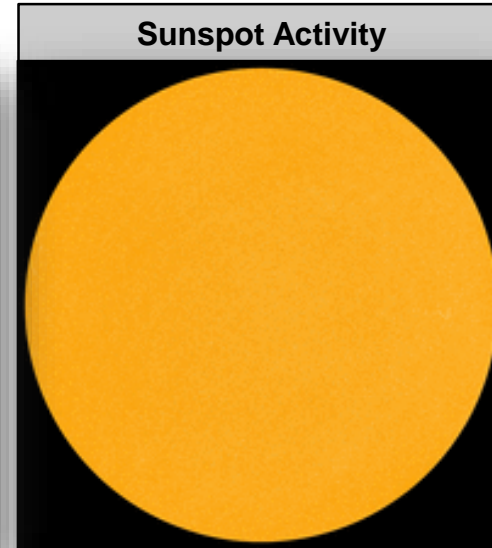

Thursday

Space Weather



FEMA

	Space Weather Activity	Geomagnetic Storms	Solar Radiation	Radio Blackouts
Past 24 Hours	None	None	None	None
Next 24 Hours	None	None	None	None
For further information on NOAA Space Weather Scales refer to: http://www.swpc.noaa.gov/noaa-scales-explanation				



Wildfire Summary



Fire Name (County, ST)	FMAG #	Acres Burned	Percent Contained	Evacuations (Residents)	Structures			Fatalities Injuries
					Threatened	Damaged	Destroyed	
Museum (Coconino, AZ)	5284-FM-AZ	1,400 (-100)	10% (+10)	M/V: 210 (-1,490)	H: 0 (-3,600) O: 0 (-180)	H: 0 O: 0	H: 0 O: 0	F: 0 I: 0

Joint Preliminary Damage Assessments



FEMA

Region	State / Location	Event	IA/PA	Number of Counties		Start – End
				Requested	Completed	
I	NH	Severe Storm and Flooding Jul 7	IA	0	0	N/A
			PA	1	0	7/23 – TBD
II	NJ	Severe Rain Storm Jun 19-20	IA	3	3	7/16 – 7/18
			PA	3	0	7/16 – TBD
V	IL	Severe Storms & Flooding Feb 24 – Jul 3	IA	19	0	8/12 – TBD
			PA	29	0	7/29 – TBD

Declaration Requests in Process – 1

State / Tribe / Territory – Incident Description	Type	IA	PA	HM	Requested
MI – Severe Storms and Flooding	DR	X		X	Jun 10



FEMA

**FEMA's mission is helping people
before, during, and after disasters.**

Click [here](#) to subscribe to this briefing.