



FEMA

Daily Operations Briefing

Saturday, July 20, 2019

8:30 a.m. EDT

National Current Operations & Monitoring



FEMA

Significant Incidents or Threats:

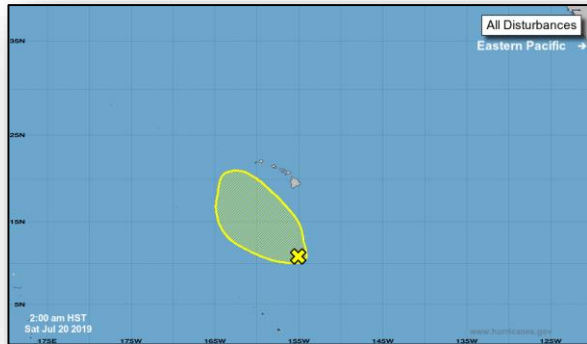
- Severe thunderstorms possible – [Central Plains; Middle Mississippi Valley to Great Lakes](#)
- [Heavy rain and flash flooding possible – Central Plains to Great lakes](#)
- Extreme heat – Central to Eastern U.S.

Tropical Activity:

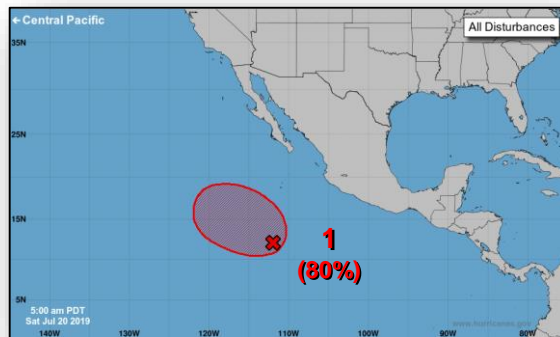
- Atlantic – Tropical cyclone formation is not expected during the next 5 days
- Eastern Pacific – No threat to U.S. interests
 - Disturbance 1: High (80%)
- Central Pacific – No activity affecting U.S. interests
 - Disturbance 1: Low (10%)
- Western Pacific – No activity affecting U.S. interests

Declaration Activity: [Amendment No. 14 to FEMA-4421-DR-IA](#)

Tropical Outlook – Five Day



Central Pacific



Eastern Pacific



Atlantic

Disturbance 1 (as of 8:00 a.m. EDT)

- Several hundred miles SSE of the Big Island of Hawaii
- Formation chance through 48 hours: Low (10%)
- Formation chance through 5 days: Low (10%)

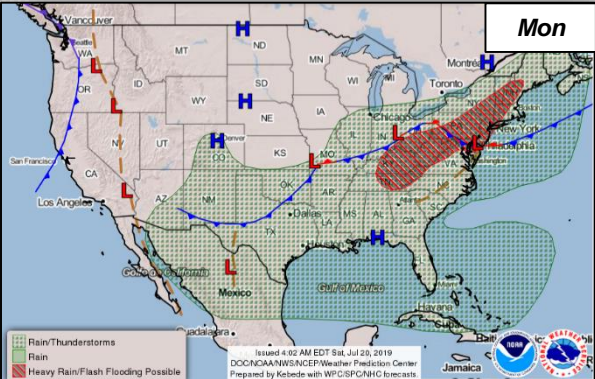
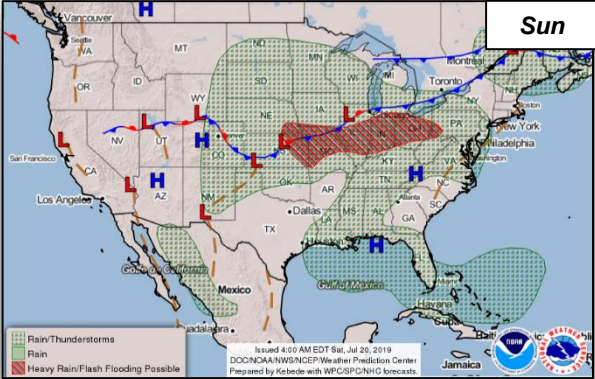
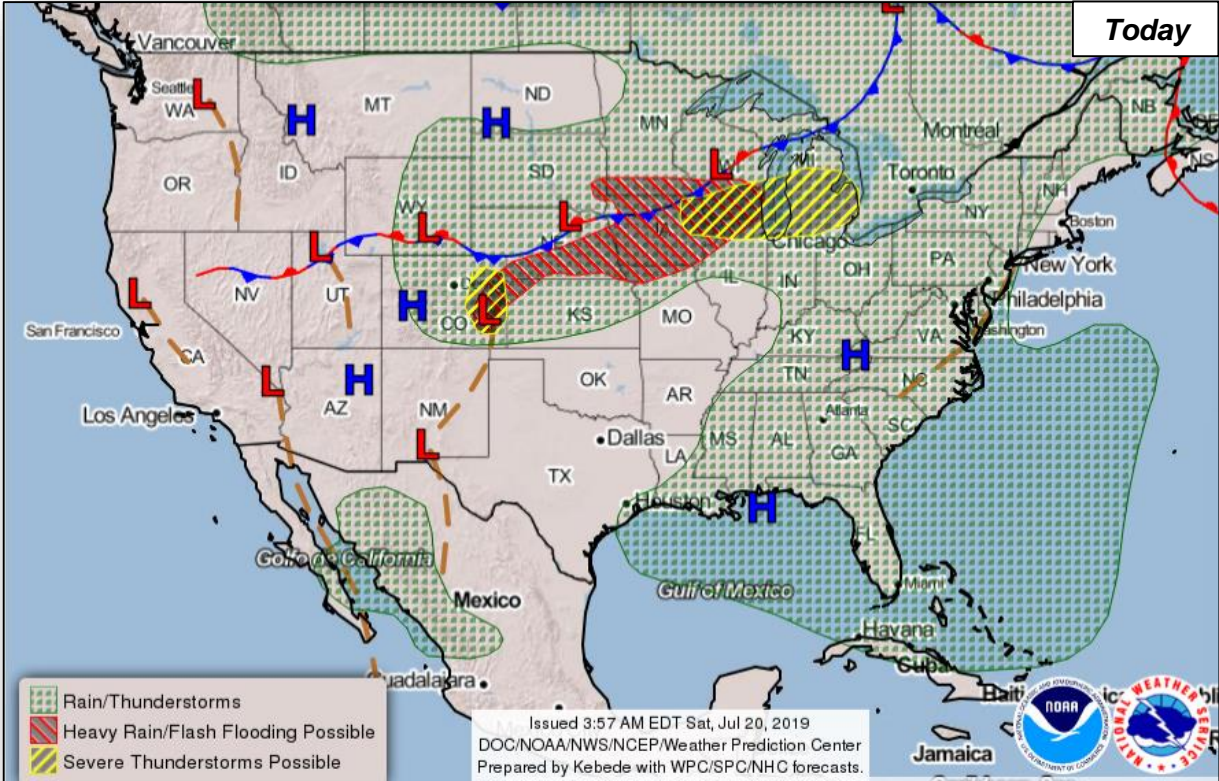
Disturbance 1 (as of 8:00 a.m. EDT)

- Several hundred miles SSW of southern tip of Baja California
- Moving W to WNW at 10-15 mph
- Tropical depression is likely to form within the next few days
- Formation chance through 48 hours: **Medium (40%)**
- Formation chance through 5 days: **High (80%)**

Current Disturbances & 5 Day Cyclone Formation: ✕ < 40% | ✕ 40-60% | ✕ > 60%
 Tropical / Sub-Tropical Cyclone: ○ Depression | ● Storm | ● Hurricane | ● Post-Tropical Cyclone / Remnants

Potential track area: Day 1-3 Day 4-5
 Watches: Hurricane Trop Stm
 Warnings: Hurricane Trop Stm
 Current wind extent: Hurricane Trop Stm

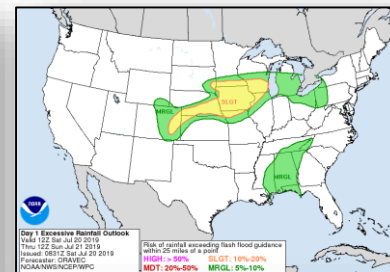
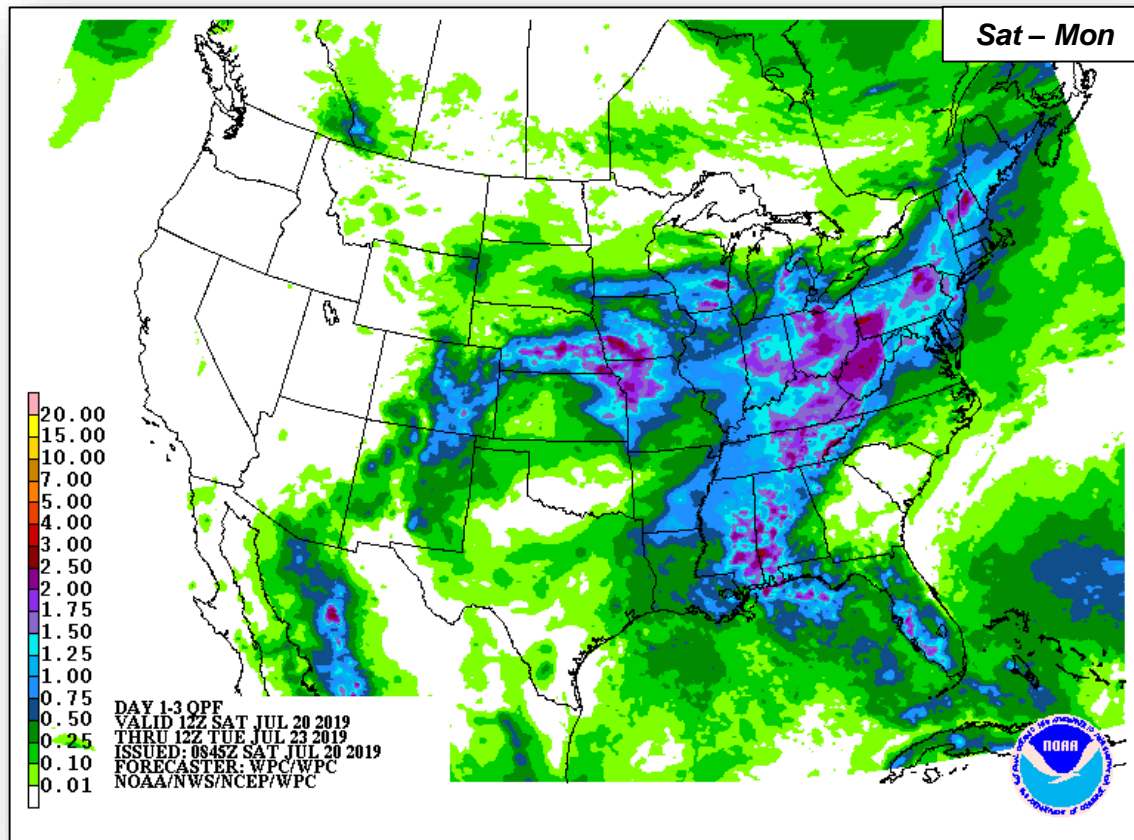
National Weather Forecast



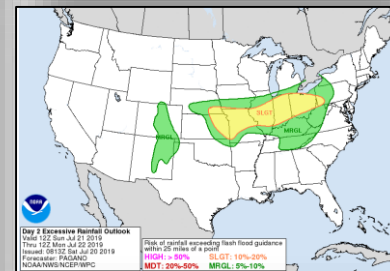
Precipitation Forecast



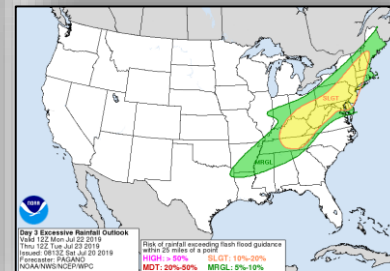
FEMA



Sat

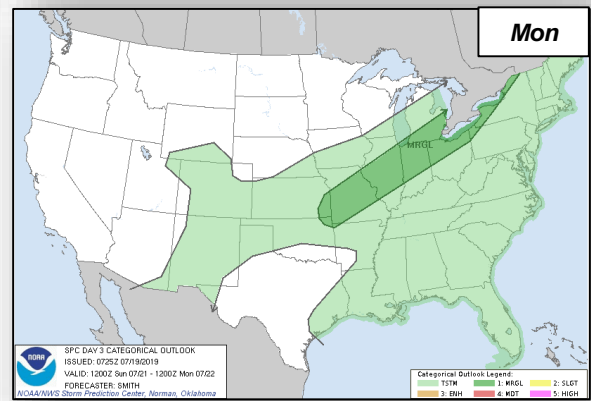
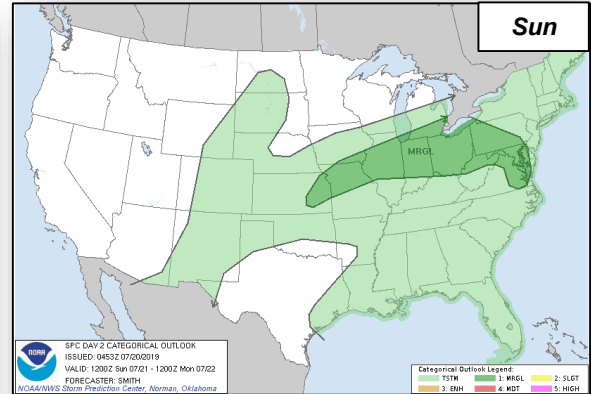
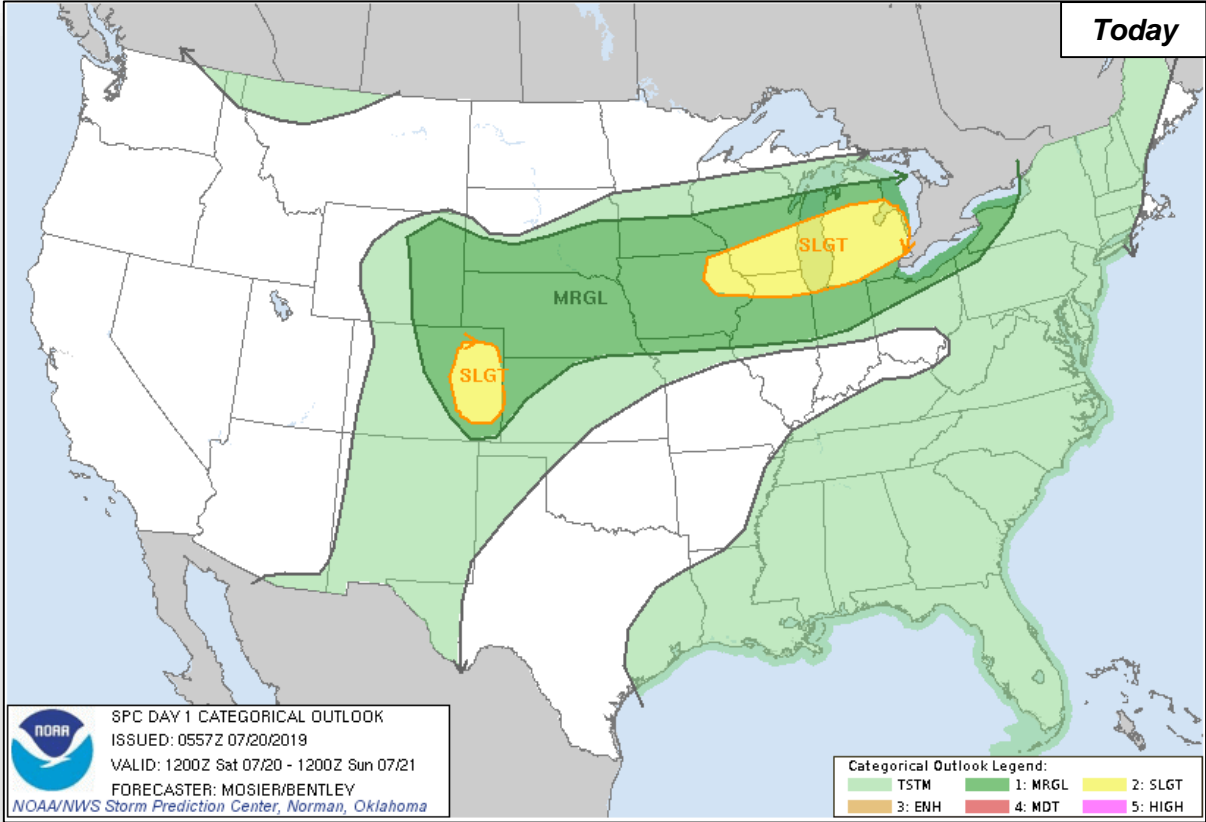


Sun



Mon

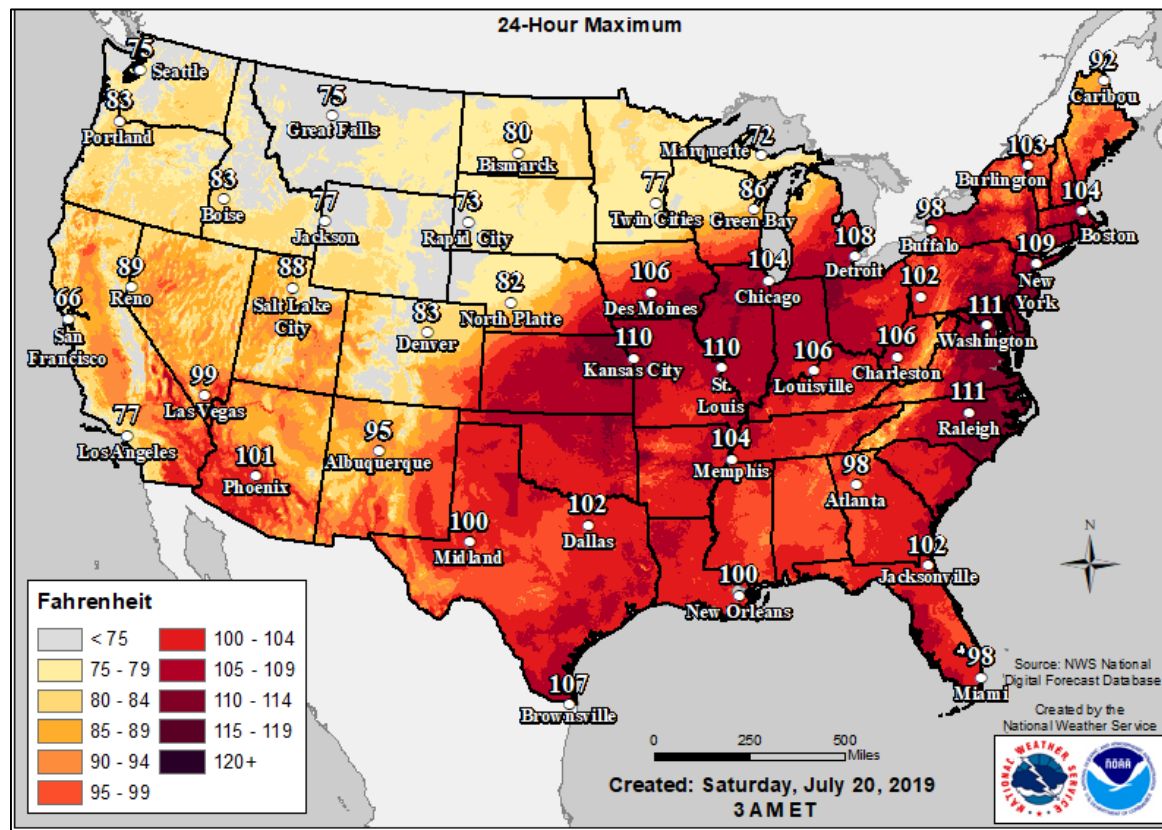
Severe Weather Outlook



Forecast Heat Index



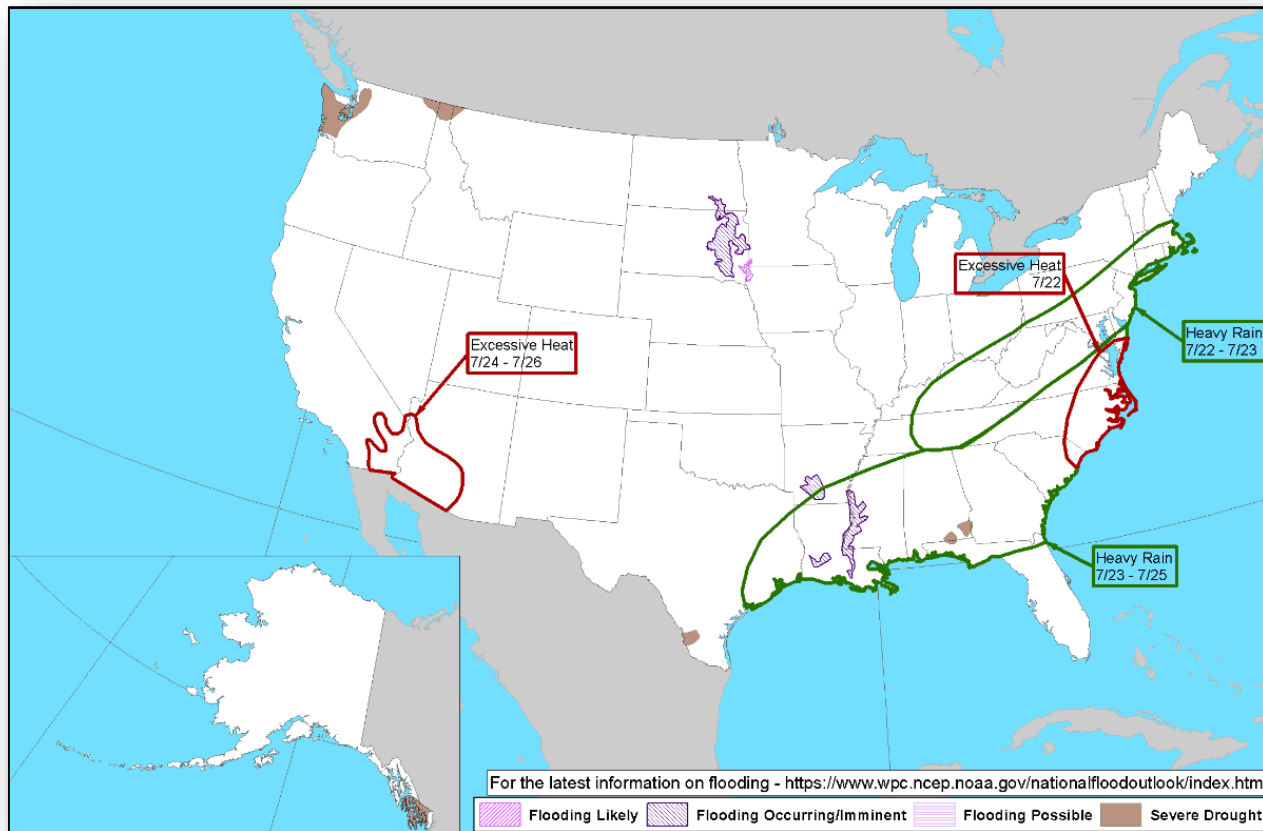
FEMA



Hazards Outlook – July 22-26



FEMA

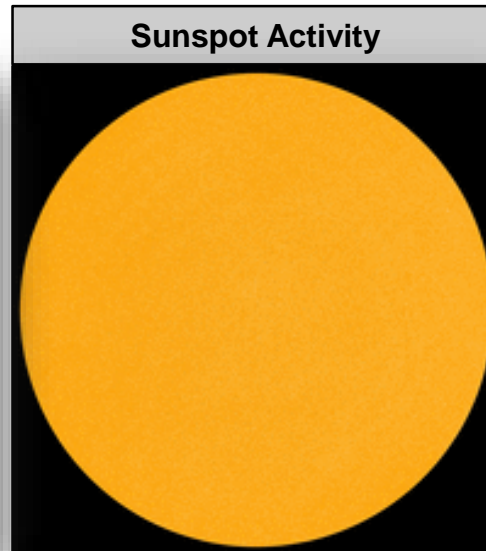



Space Weather



FEMA

	Space Weather Activity	Geomagnetic Storms	Solar Radiation	Radio Blackouts
Past 24 Hours	None	None	None	None
Next 24 Hours	None	None	None	None
For further information on NOAA Space Weather Scales refer to: http://www.swpc.noaa.gov/noaa-scales-explanation				



Joint Preliminary Damage Assessments



FEMA

Region	State / Location	Event	IA/PA	Number of Counties		Start – End
				Requested	Completed	
I	NH	Severe Storm and Flooding July 7, 2019	IA	0	0	N/A
			PA	1	0	7/23-TBD
II	NJ	Severe Rain Storm June 19-20, 2019	IA	3	3	7/16 – 7/18
			PA	3	0	7/16 – TBD

Declaration Requests in Process – 1



FEMA

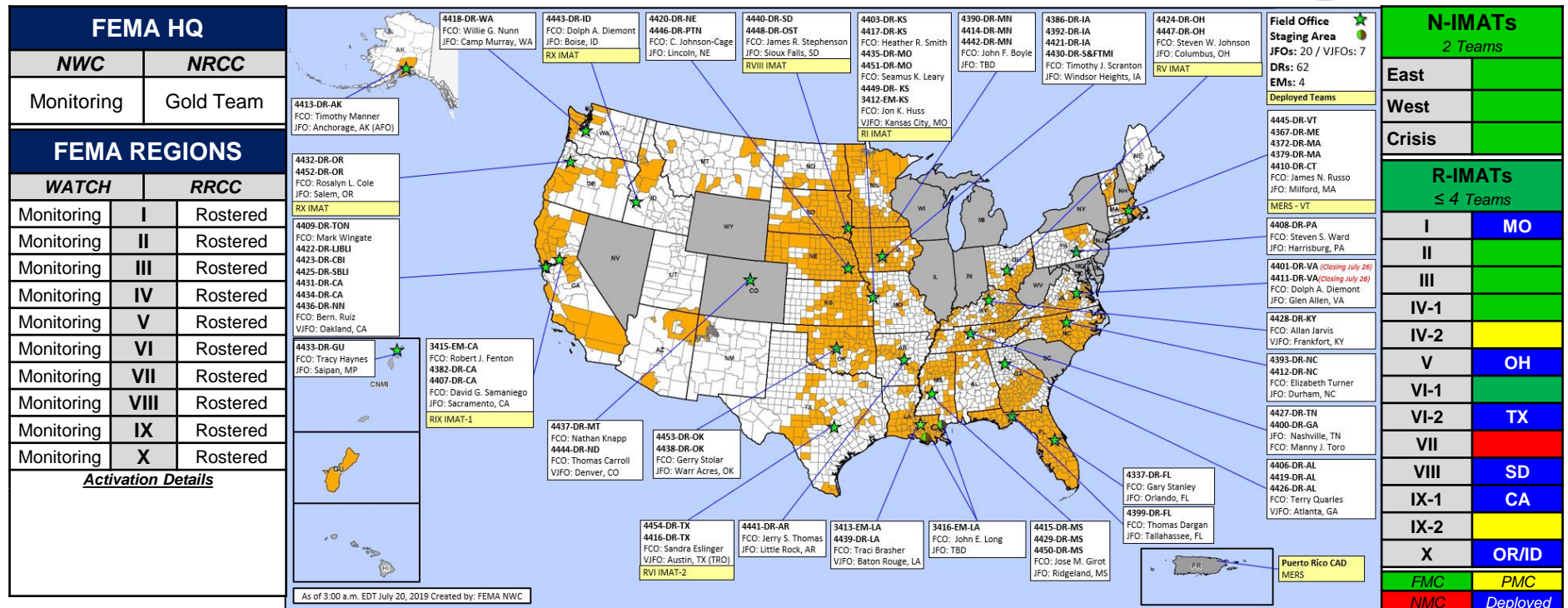
State / Tribe / Territory – Incident Description	Type	IA	PA	HM	Requested
MI – Severe Storms and Flooding	DR	X		X	Jun 10

Declaration Amendments



Declaration	Amendment No.	Issued	Action
FEMA-4421-DR-IA	14	July 19	Adds 6 counties for PA

FEMA Common Operating Picture



Team:	US&R	MERS	FCOs	FDRCs	IM	IM CADRE AVAILABILITY SUMMARY	
Status	(>66%)	(>66%)	(= 2 Type I)	(≤1)	WORKFORCE	Cadres with 25% or Less Availability	
Assigned:	28	36	29	12	13,682 ▲	DFTO 23% (54/234); EA 19% (96/510); EHP 8% (41/535); ER 10% (7/69); FL 9%	
Unavailable	0	0	2	1 (-1)	3,974 ▲	(14/153); FM 20% (58/286); HM 14% (163/1,188); HR 15% (35/233); IT 16% (111/682);	
Deployed:	0	1 (-3)	25	10 (+1)	6,564 ▼	LOG 19% (247/1,335); NDRS 22% (62/280); OPS 21% (59/279); PA 8% (200/2,588);	
Available:	28	35 (+3)	2	1	3,144 / 23% ▲	PLAN 17% (69/408); SAF 9% (5/58); SEC 8% (10/120)	



FEMA

**FEMA's mission is helping people
before, during, and after disasters.**

Click [here](#) to subscribe to this briefing.