



FEMA

Daily Operations Briefing

Saturday, July 13, 2019

8:30 a.m. EDT

National Current Operations & Monitoring



FEMA

Significant Incidents or Threats:

- Tropical Storm Barry – Central Gulf Coast

Tropical Activity:

- Atlantic – Tropical Storm Barry
 - Disturbance 1: [Low \(10%\)](#)
- Eastern Pacific – No threat to U.S. interests
 - [Tropical Depression FOUR-E](#)
- Central Pacific – No activity affecting U.S. interests
- Western Pacific – No activity affecting U.S. interests

Declaration Activity:

- [Approval: Major Disaster Declaration - Oklahoma](#)

Tropical Outlook – Atlantic

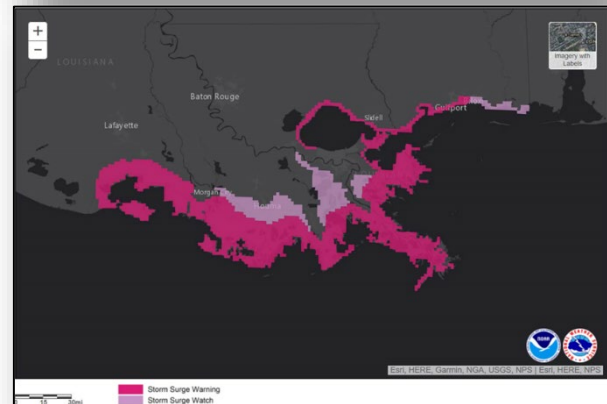
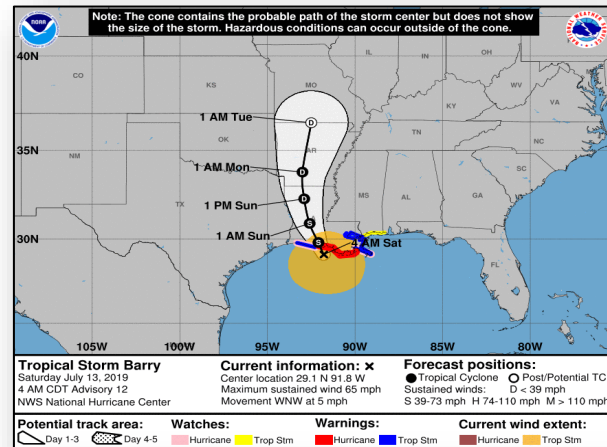
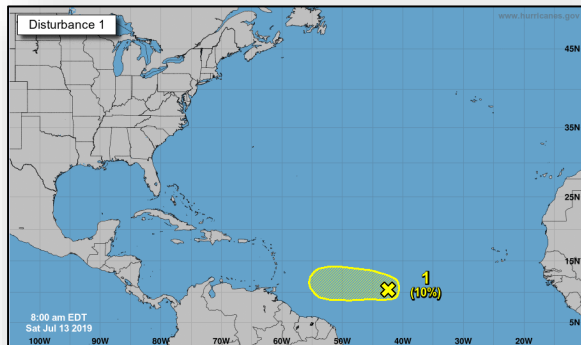


Tropical Storm Barry (Advisory #12 as of 5:00 a.m. EDT)

- 55 miles SW of Morgan City, LA
- Maximum sustained winds 65 mph; moving WNW at 5 mph
- Expected to become a hurricane by landfall later today
- Storm Surge, Tropical Storm, and Hurricane Watches in effect
- Tropical storm force winds extend 175 miles

Disturbance 1 (as of 2:00 a.m. EDT)

- Midway between the Cabo Verde Islands and the Windward Islands
- Moving W at 15 to 20 mph
- Formation chance through 48 hours: Low (10%)
- Formation chance through 5 days: Low (10%)



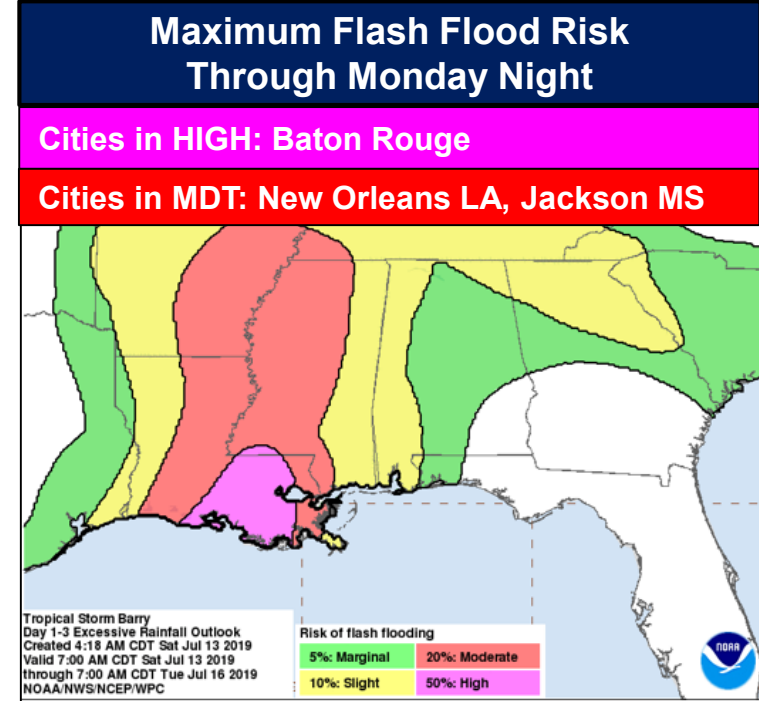
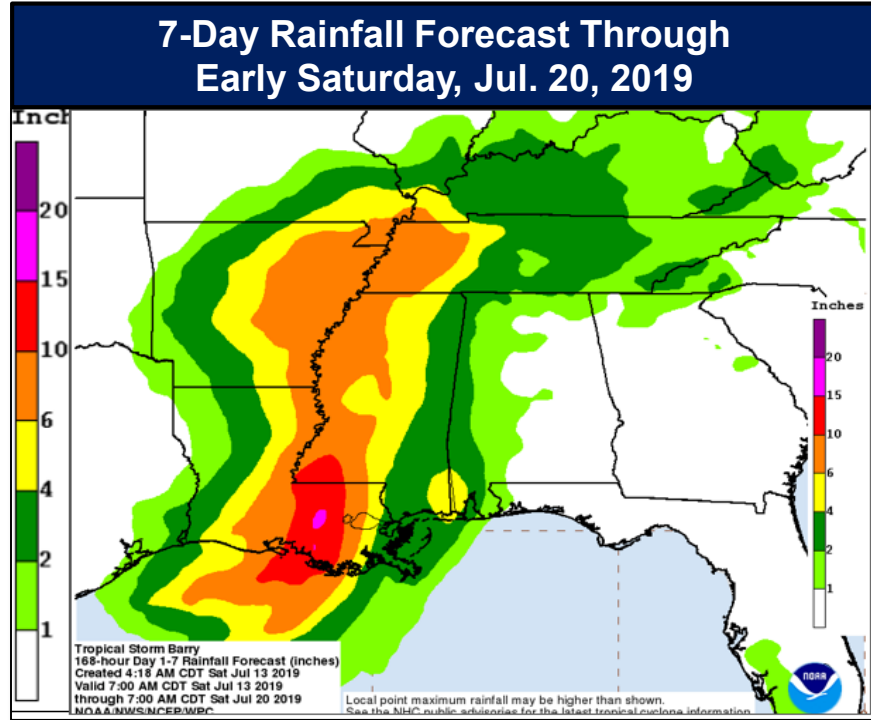
Current Disturbances & 5 Day Cyclone Formation: ✕ < 40% ✕ 40-60% ✕ > 60%
Tropical / Sub-Tropical Cyclone: ○ Depression | ● Storm | ● Hurricane | ⊕ Post-Tropical Cyclone / Remnants

Potential track area: Day 1-3 Day 4-5
Watches: Hurricane Trop Stm
Warnings: Hurricane Trop Stm
Current wind extent: Hurricane Trop Stm

Precipitation Threat



FEMA

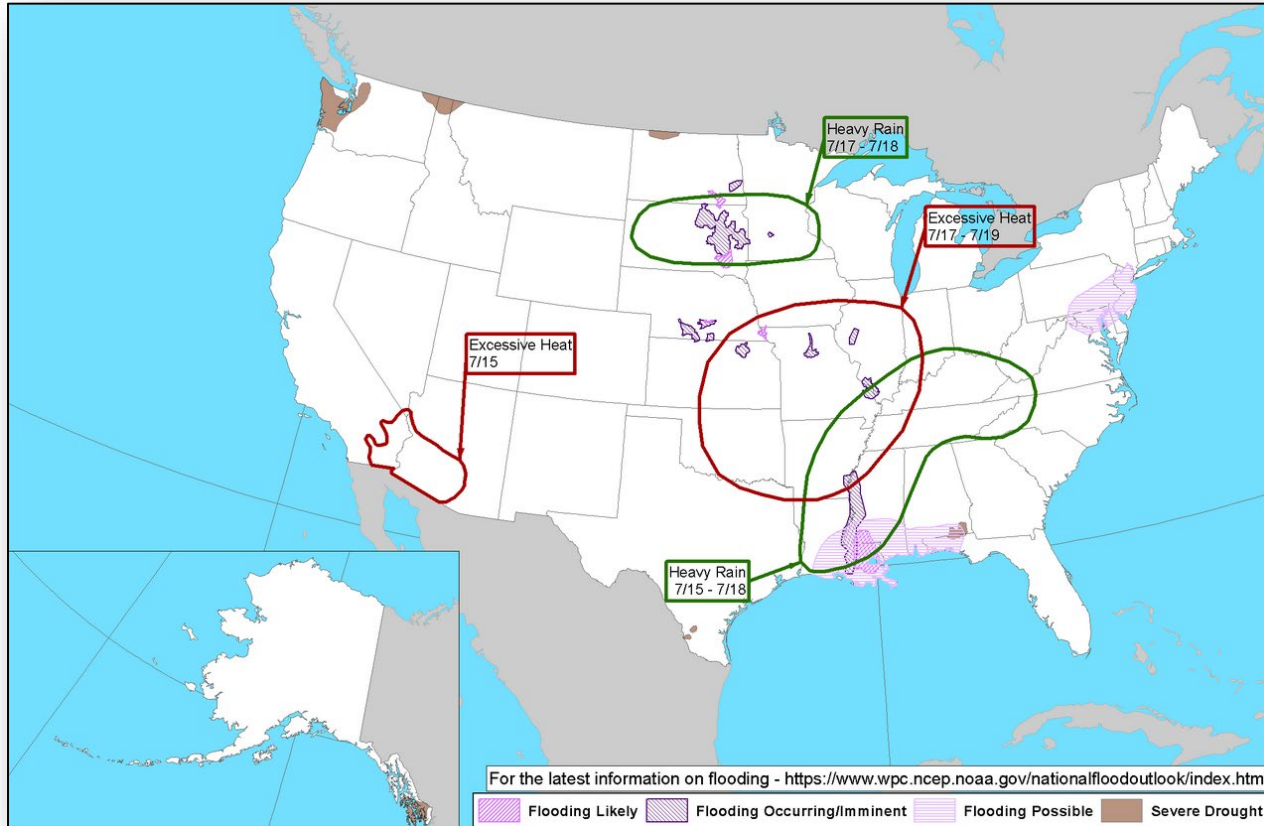


Heavy rainfall from Tropical Storm Barry could produce life-threatening flash flooding from the central Gulf coast into the Lower Mississippi Valley. Southeast Louisiana is quite sensitive after heavy rains Wednesday morning and significant Mississippi River flooding which began in December.

Hazards Outlook – July 15-19



FEMA



Tropical Storm Barry – Gulf Coast



FEMA

Situation: Barry is expected to produce total rain accumulations of 10 to 20 inches over south Louisiana & southwest Mississippi, with isolated maximum amounts of 25 inches. Rains are expected to lead to dangerous, life threatening flooding over portions of the central Gulf Coast into the Lower Mississippi Valley beginning as early as later this morning.

Lifeline Impacts:

Safety and Security:

- LA: Evacuations: Mandatory: 4 (+2) Parishes; Voluntary: 12 (+1) Parishes
- LA: New Orleans initiated shelter in place (*Region VI*)
- LA: 117 (-1) of the 120 pumps in New Orleans are operational (97.5%); 23 dewatering pumps requested in 7 Parishes (*RVI EXECSUM*)
- MS River levels expected to be below overtopping (20') around New Orleans. Fifty miles south of New Orleans, Mississippi River levees in lower Plaquemines Parish may experience minor overtopping; no structural risks anticipated
- LA: All rapidly-deployable stream gage equipment deployed. High-Water Mark Crews standing by for post storm assessment
- MS: 4 swift water rescue teams staged, state is coordinating with National Guard for additional assets (*Region VI*)

Food, Water, and Sheltering:

- Wholesale food distribution reporting no current issues or limiting factors
- LA: Shelters: 15 (+11) open / 41 (+41) occupants; 14 additional shelters on standby (*ARC Shelter Count as of 6:58 am EDT*)
 - 4 shelters equipped with wraparound services open with capacity of 1,000
 - 1 shelter equipped with wraparound services ready to open with capacity of 2,500
- MS: 3 shelters open with 8 occupants; 10 shelters on stand-by (*Region IV*)

Health and Medical:

- 4 HHS Region 6 Regional Incident Support Teams (RIST) members deployed to FEMA Region VI
- LA: Center for Medicaid/Medicare Services (CMS) working with surrounding states to admit patients from Louisiana if needed
- TX: 2 DMATs (CA-9 and PA-1), with 2 DMAT Caches, deployed to Dallas Ft. Worth Staging Area. Basic Load Resupply and Electronic Medical Record Kit. ETA July 13

Energy*:

- LA: 57k power outages; bulk of outages in Terrebonne Parish 11k (peak 20k), Jefferson Parish 10k (peak 12k), East Baton Rouge peak outage 14k down to 3.5k
 - Utility companies activated Emergency Service Plans – no limiting factors; restoration will be delayed by flood waters & rain
- MS: 794 power outages statewide (most outages not attributed to TS Barry)
- TX: 2k power outages statewide (most outages not attributed to TS Barry)

Transportation:

- Air: New Orleans airport remains open; Carriers adjusting flights based on storm threat
- Sea: All ports in/out bound in New Orleans closed; ports in MS/TX remain open
- Rail: Passenger & Cargo suspending service in storm affected area
- Roads: Delays expected along major evacuation routes of I-10 and I-210 bridges but no limiting factors at this time (*RVI EXECSUM*)

**Note: Customer outage data is provided by the Department of Energy's EAGLE-I system.*

Tropical Storm Barry – Response



FEMA

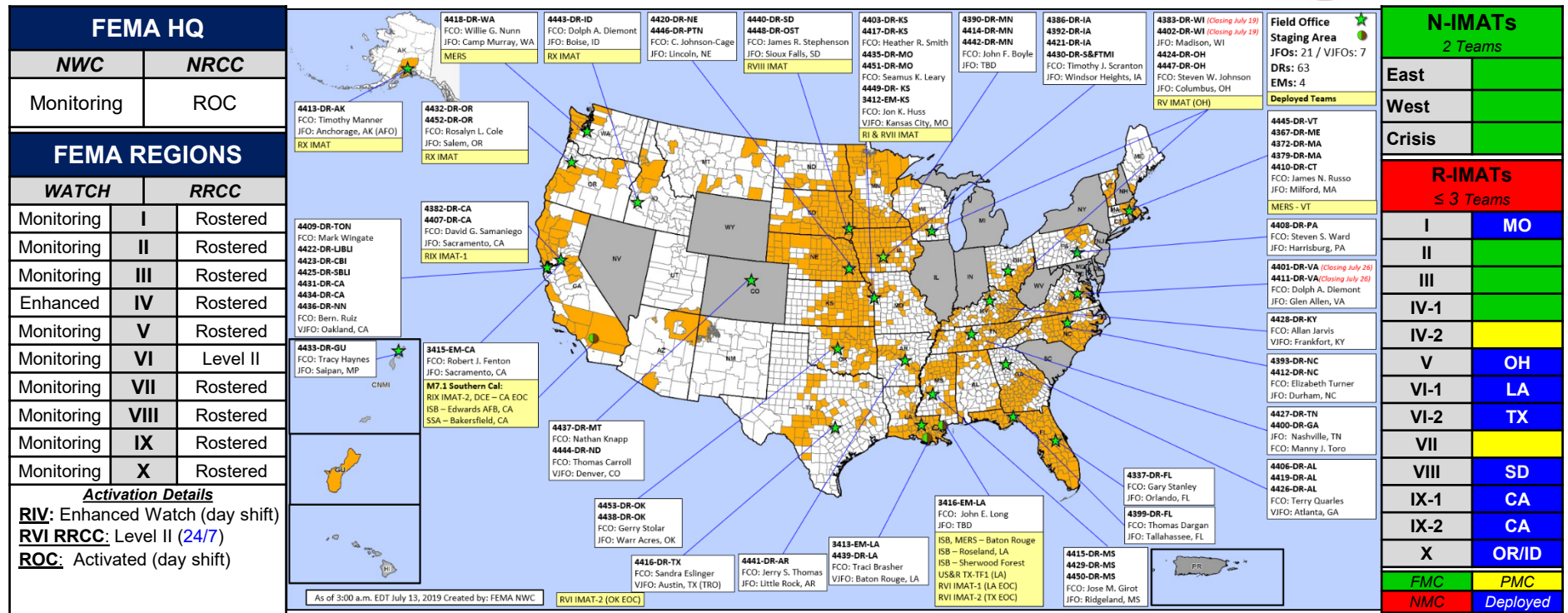
State / Local:

- LA EOC: Full Activation
 - Governor declared a State of Emergency
 - 3k National Guard activated including 88 high water vehicles with 2 person crews; approx. 1,900 vehicles available with full crews available
- TX EOC: Returned to Normal Operations
 - Governor declared a State of Emergency
- MS EOC: Partial Activation
 - Governor declared a State of Emergency
- TN EOC: Monitoring

FEMA / Federal:

- President approved Emergency Declaration FEMA-3416-EM-LA for 35 parishes (Category B)
- FEMA Region IV: RWC at Enhanced Watch (day shift)
 - LNOs deployed to MS EOC and to Harrison County (MS) EOC; LNO demobilizing from AL EOC
- FEMA Region VI: RWC is monitoring
 - RRCC: Level II (24/7)
 - LNOs deployed to New Orleans, TX and LA EOCs
 - IMAT-1 deployed to LA EOC
 - IMAT-2 deployed to TX EOC
- FEMA HQ: NWC is monitoring
 - Response Operations Cell (ROC) activated (day shift)
 - ISB personnel deployed to Roseland & Sherwood Forest, LA
 - MERS deployed to Baton Rouge, LA
- US&R Blue IST, 1 Type 3 Task Force, and one Mission Ready Package/water rescue (TX TF-1) to Livingston, LA (FEMA US&R Branch)
- HHS IMT to Baton Rouge, LA; 2 DMATs to Dallas-Ft Worth, TX

FEMA Common Operating Picture



Team:	US&R	MERS	FCOs	FDRCs	IM	IM CADRE AVAILABILITY SUMMARY	
Status	(>66%)	(>66%)	(= 2 Type I)	(=2)	WORKFORCE	Cadres with 25% or Less Availability	
Assigned:	28	36	29	12	13,676 ▲	EA 21% (105/513); EHP 5% (27/535); ER 7% (5/69); FL 11% (16/153); FM 20%	
Unavailable	0	0	3 (+1)	2	3,936 ▲	(56/287); HM 12% (144/1,192); HR 20% (46/233); IT 16% (109/684); LOG 18%	
Deployed:	1 (+1)	3 (+2)	22 (-2)	8	6,641 ▲	(234/1,328); NDRS 21% (58/280); OPS 16% (45/284); PA 7% (182/2,589); PLAN	
Available:	27 (-1)	33 (-2)	2 (-1)	2	3,099 / 23% ▼	14% (59/411); SAF 5% (3/58); SEC 7% (8/120)	


Tropical Outlook – Eastern Pacific



FEMA

Tropical Depression FOUR-E (Advisory #3 as of 5:00 a.m. EDT)

- 420 miles S of the southern tip of Baja California
- Moving NW at 15 mph
- Maximum sustained winds 35 mph
- No threat to U.S. interests



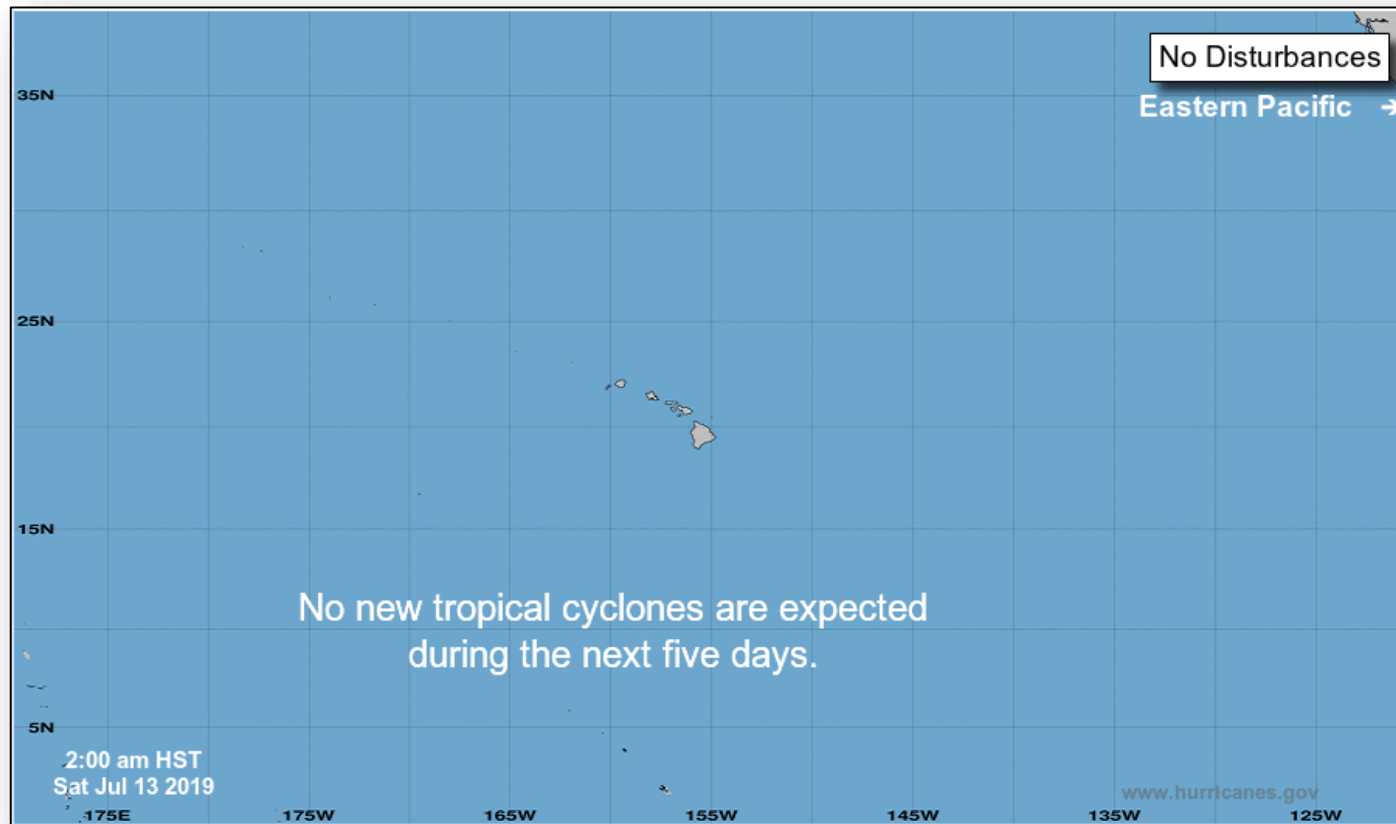
Current Disturbances & 5 Day Cyclone Formation: ✕ < 40% | ✕ 40-60% | ✕ > 60%
Tropical / Sub-Tropical Cyclone: ○ Depression | ● Storm | ● Hurricane | ● Post-Tropical Cyclone / Remnants

Potential track area: Day 1-3 Day 4-5
Watches: Hurricane Trop Stm
Warnings: Hurricane Trop Stm
Current wind extent: Hurricane Trop Stm

Tropical Outlook – Central Pacific



FEMA



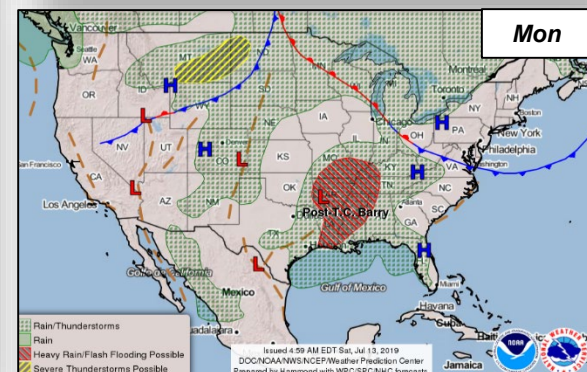
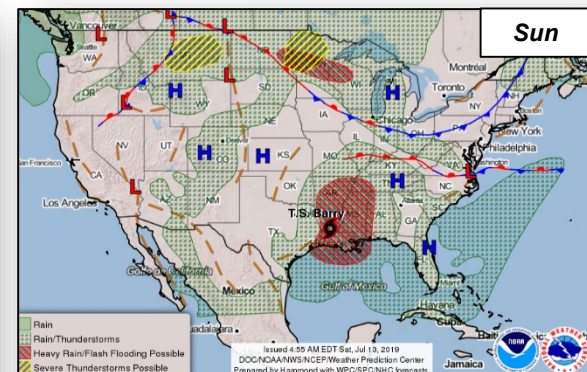
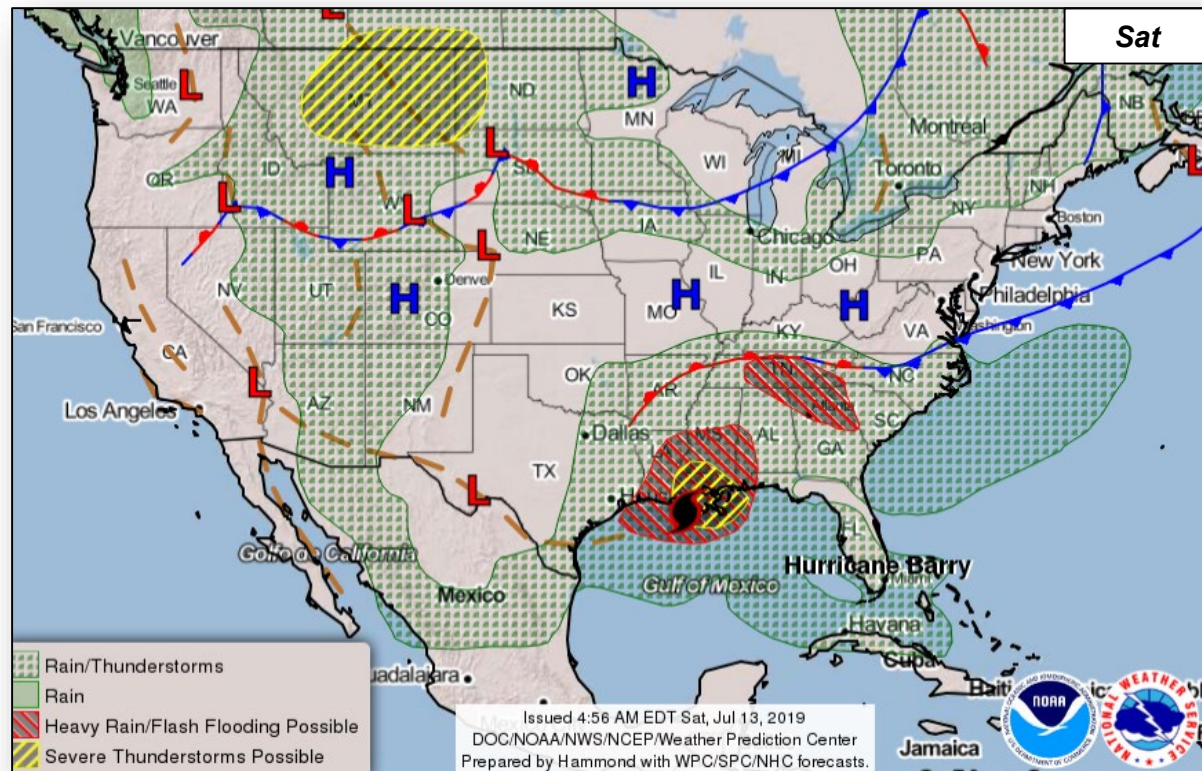
Current Disturbances & 5 Day Cyclone Formation: ✕ < 40% | ✕ 40-60% | ✕ > 60%
Tropical / Sub-Tropical Cyclone: ○ Depression | ● Storm | ● Hurricane | ● Post-Tropical Cyclone / Remnants

Potential track area: Day 1-3 Day 4-5
Watches: Hurricane Trop Stm
Warnings: Hurricane Trop Stm
Current wind extent: Hurricane Trop Stm

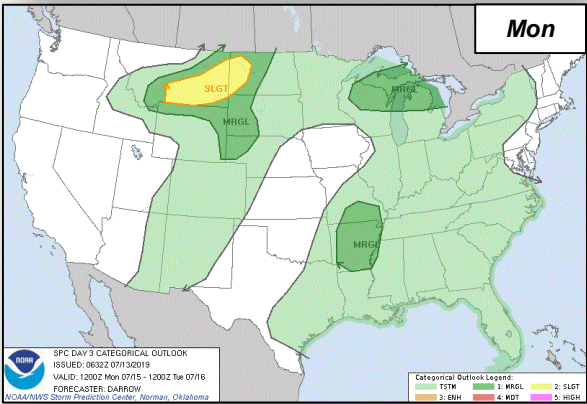
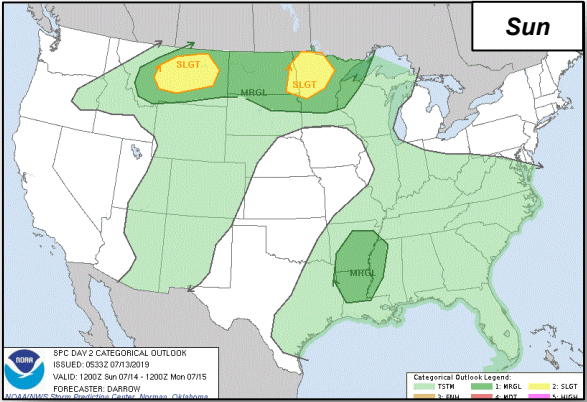
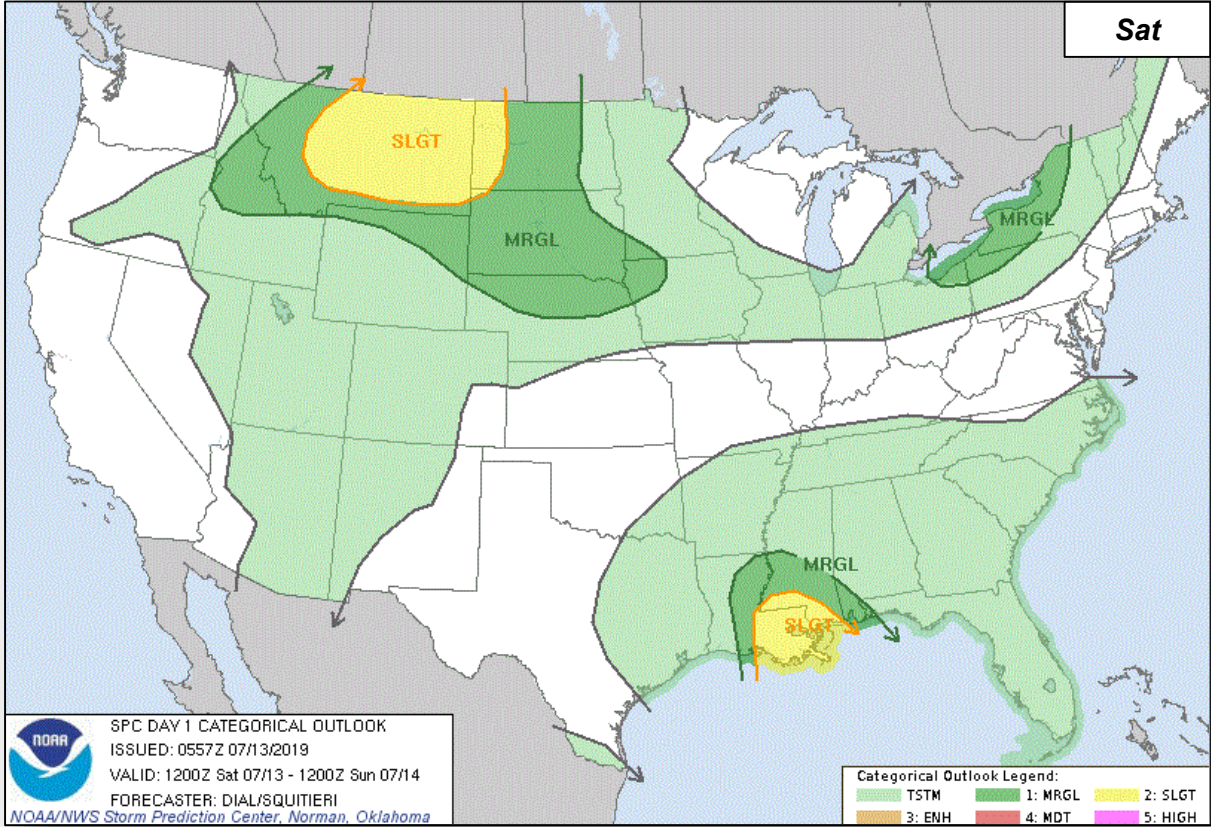
National Weather Forecast



FEMA



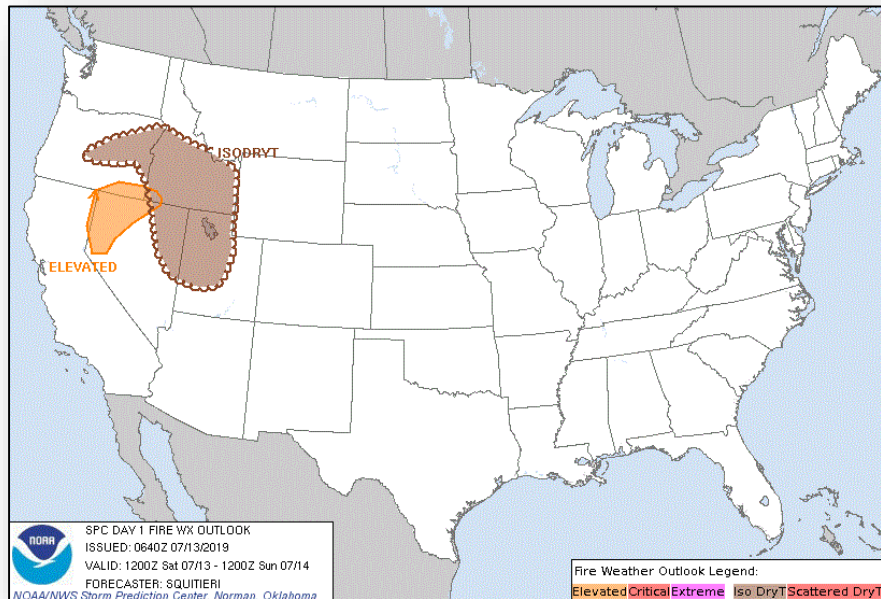
Severe Weather Outlook



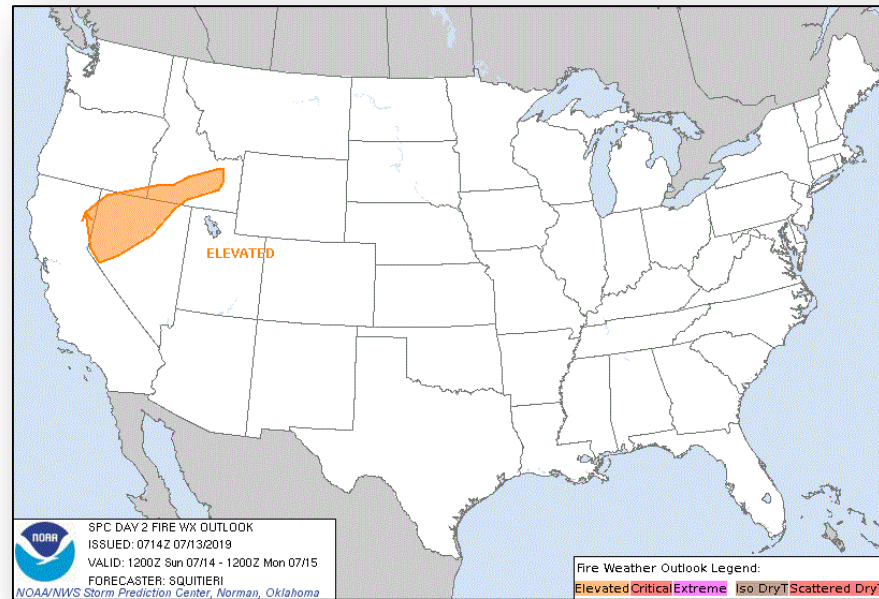
Fire Weather Outlook



FEMA



Saturday



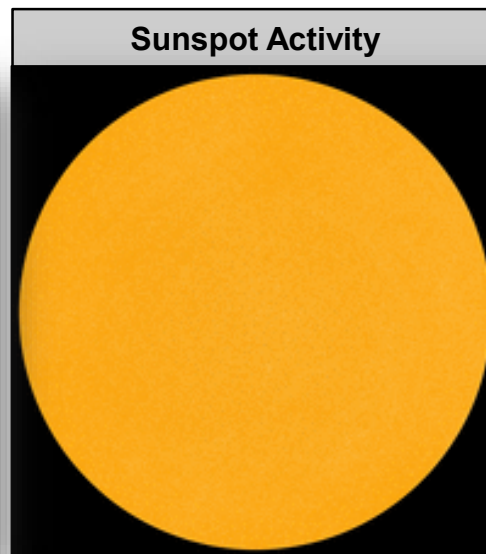

Sunday

Space Weather



FEMA

	Space Weather Activity	Geomagnetic Storms	Solar Radiation	Radio Blackouts
Past 24 Hours	None	None	None	None
Next 24 Hours	None	None	None	None
For further information on NOAA Space Weather Scales refer to: http://www.swpc.noaa.gov/noaa-scales-explanation				



Joint Preliminary Damage Assessments



FEMA

Region	State / Location	Event	IA/PA	Number of Counties		Start – End
				Requested	Completed	
II	NJ	Severe Rain Storm June 19-20, 2019	IA	3	0	7/16 – TBD
			PA	3	0	7/16 – TBD
III	WV	Severe Weather June 29, 2019	IA	0	0	N/A
			PA	5	1	7/9 – TBD

Declaration Approval



Declaration: FEMA-4453-DR-Oklahoma

Requested: Jul 3

Approved: Jul 12

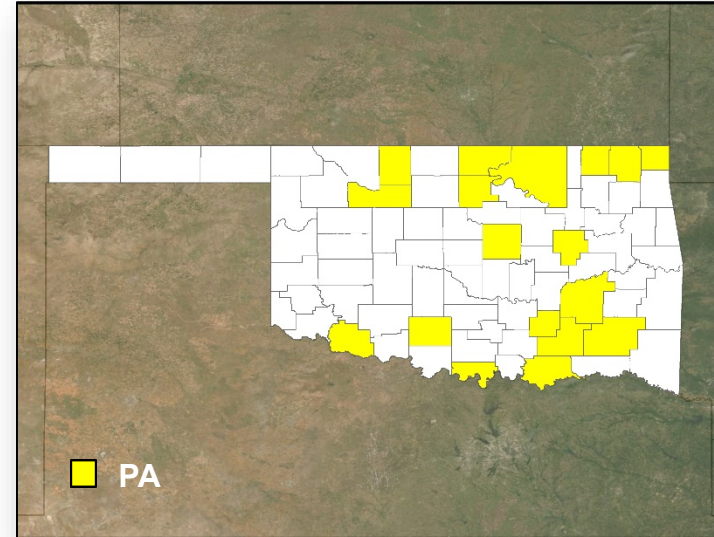
Incident: Severe storms, tornadoes, straight-line winds, and flooding

Incident Period: April 30 to May 1, 2019

Provides:

- PA Only: 18 counties
- Hazard Mitigation statewide

FCO: Gerard M. Stolar



Declaration Requests in Process – 2



FEMA

State / Tribe / Territory – Incident Description	Type	IA	PA	HM	Requested
MI – Severe storms and flooding	DR	X		X	Jun 10
OK – Severe storms, tornadoes, straight-line winds, and flooding – APPROVED (Jul 12)	DR	X	X	X	Jul 3
TX – Severe Storms and Flooding	DR	X		X	Jul 10



FEMA

**FEMA's mission is helping people
before, during, and after disasters.**

Click [here](#) to subscribe to this briefing.