



FEMA

Daily Operations Briefing

Sunday, June 23, 2019

8:30 a.m. EDT

Significant Activity – June 22-23



FEMA

Significant Events:

- Flooding – Central U.S. *(Updated weekly on Wednesdays)*

Tropical Activity:

- Atlantic – No activity affecting U.S. interests
- Eastern Pacific – Disturbance 1: [High \(70%\)](#) – No threat to U.S. interests
- Central Pacific – No activity affecting U.S. interests
- Western Pacific – No activity affecting U.S. interests

Significant Weather:

- [Severe Thunderstorms Possible – Southern Plains to Middle/Lower Mississippi valleys](#)
- [Heavy Rain and Flash Flooding Possible – Southern Plains, Mississippi Valleys, and Great Lakes](#)

Declaration Activity: [None](#)

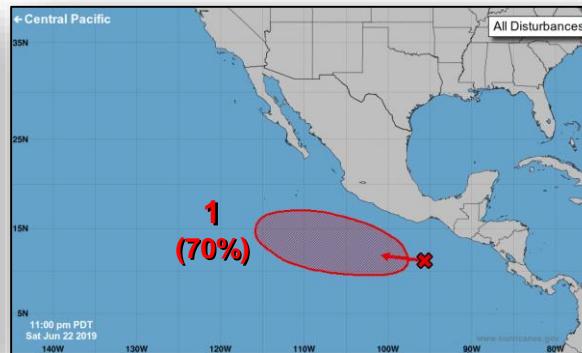
Tropical Outlook – Five Day



FEMA



Central Pacific



Eastern Pacific

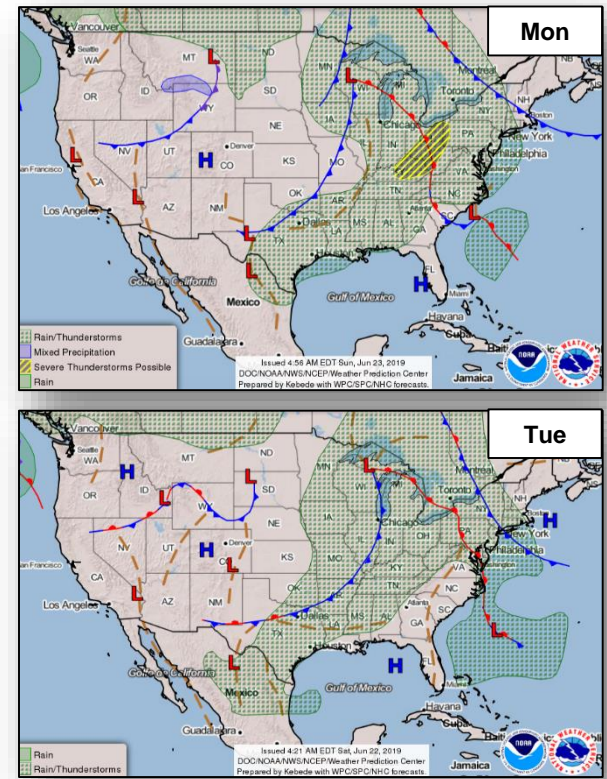
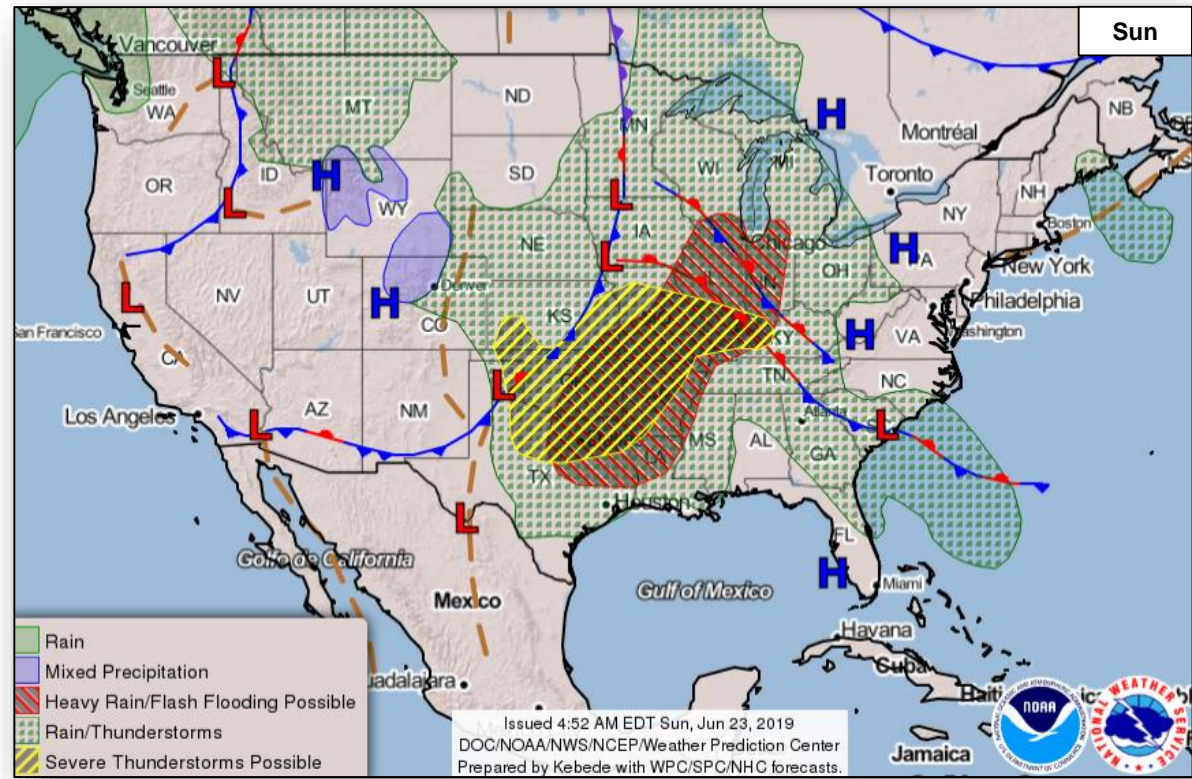


Atlantic

Disturbance 1 (as of 2:00 a.m. EDT)

- Located south-southwest of the Gulf of Tehuantepec
- Expected to form in a couple of days
- Formation chance through 48 hours: Low (30%)
- Formation chance through 5 days: High (70%)
- No threat to U.S. interests

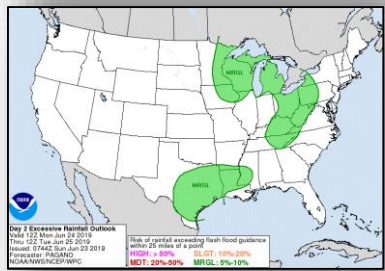
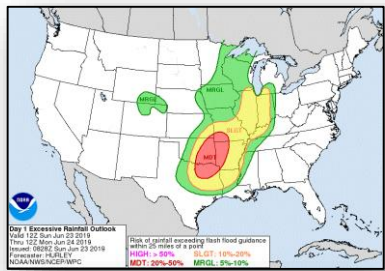
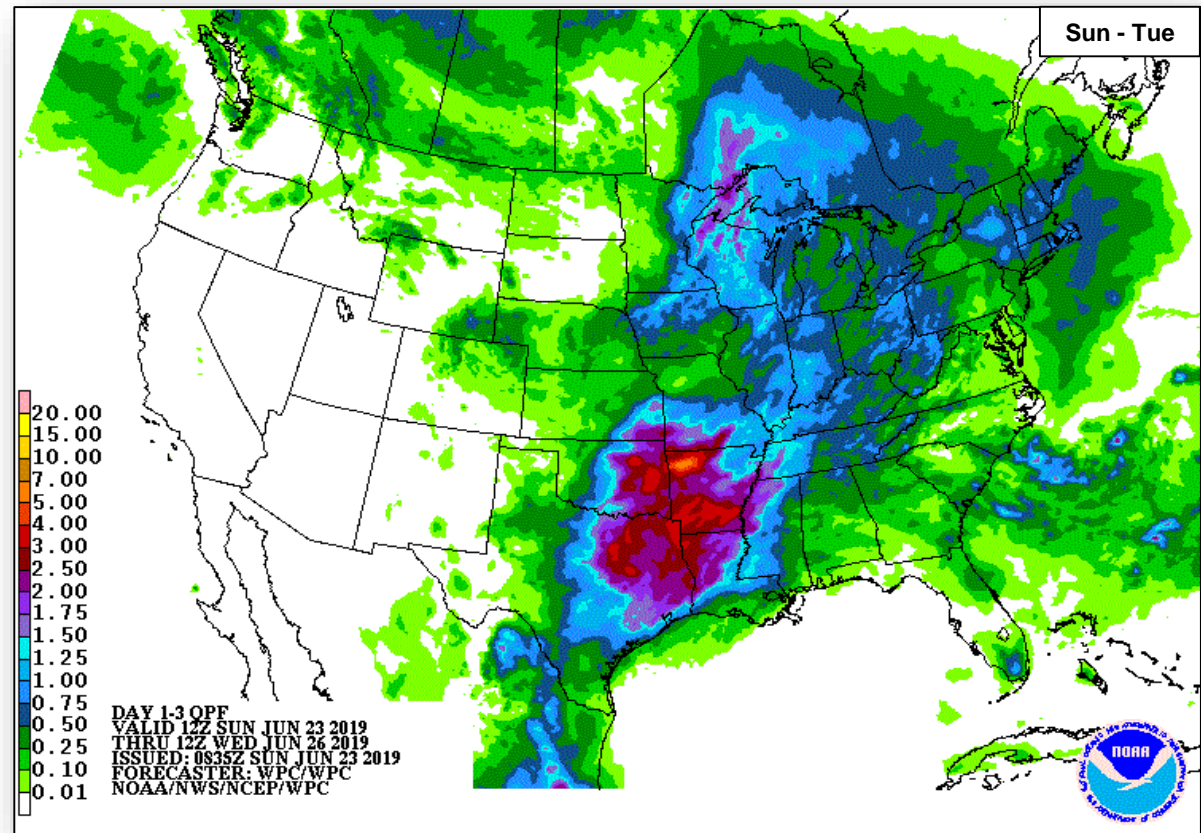
National Weather Forecast



Precipitation Forecast



FEMA



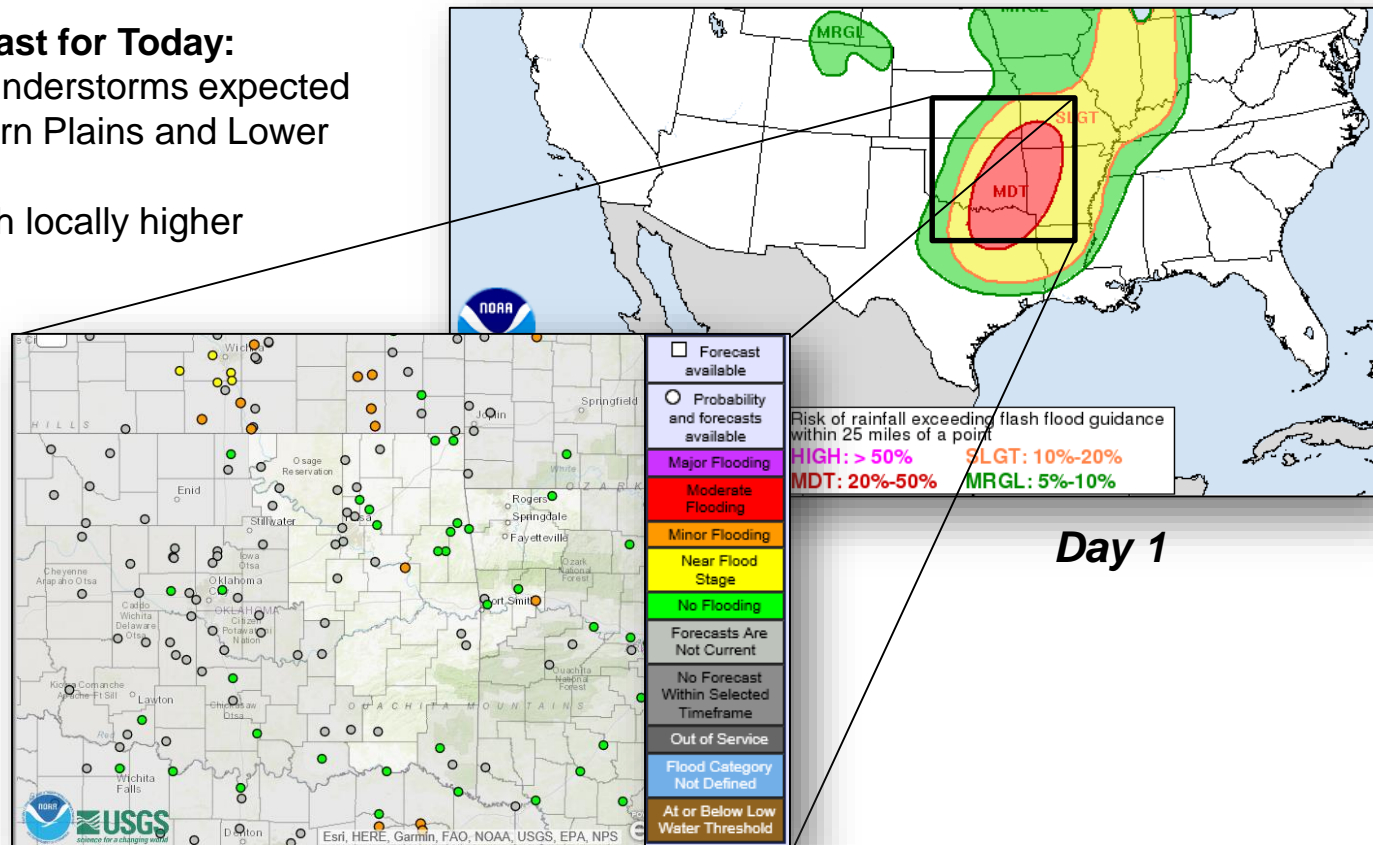
Excessive Rainfall – Lower MS Valley



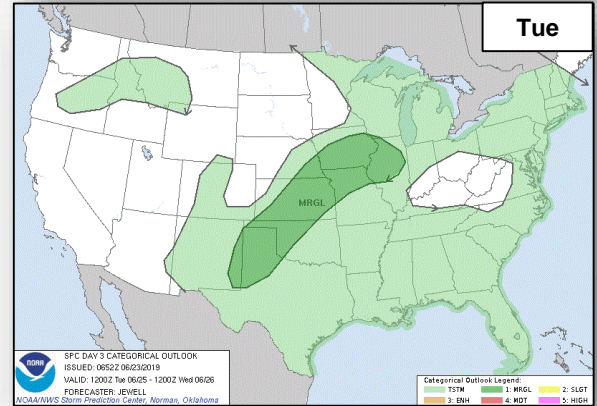
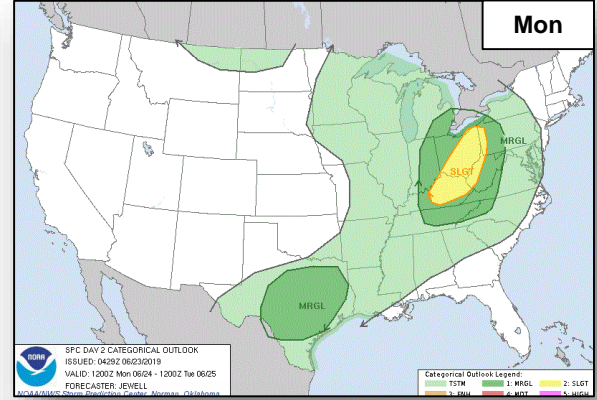
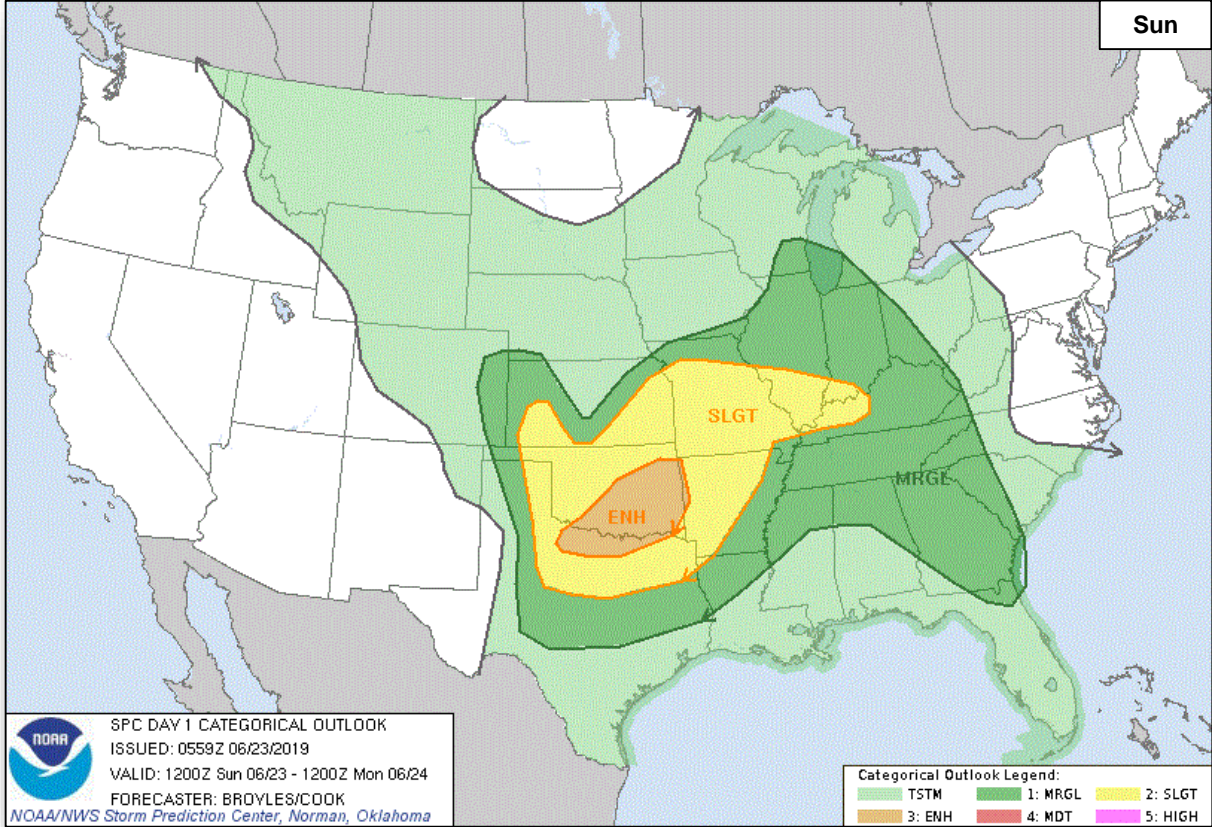
FEMA

Significant Rainfall Forecast for Today:

- Scattered showers & thunderstorms expected in portions of the Southern Plains and Lower Mississippi Valley
- 1-3 inches expected, with locally higher amounts
- Flood gauges in the Moderate Risk area are not forecast to increase significantly



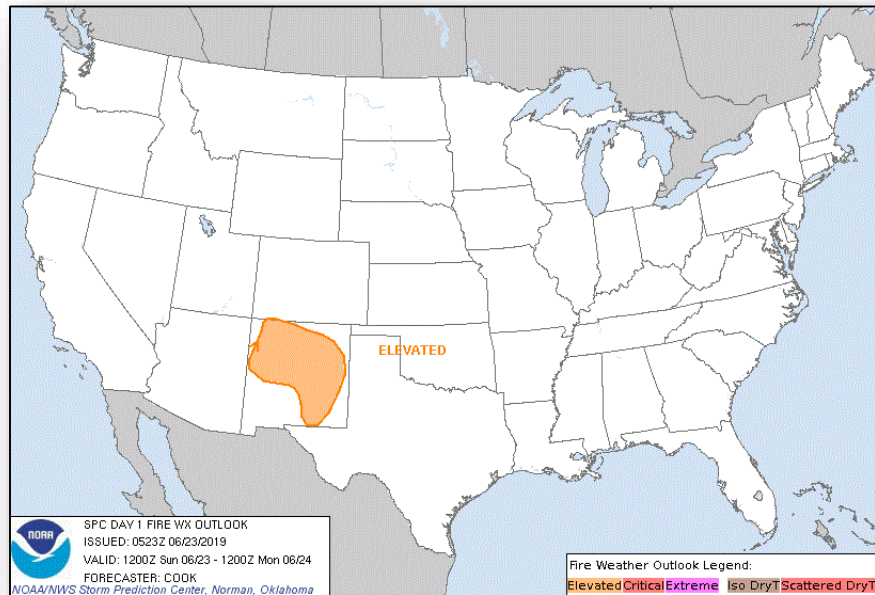
Severe Weather Outlook



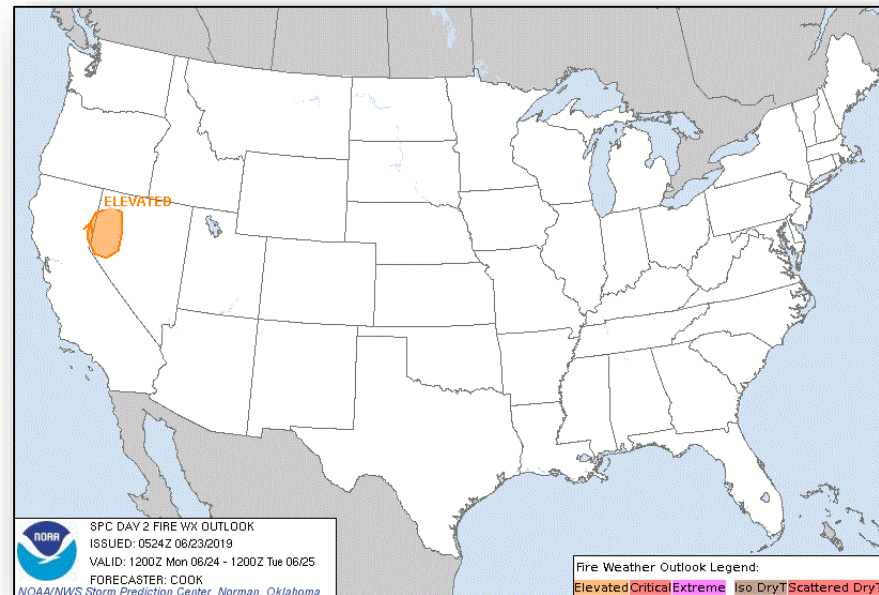
Fire Weather Outlook



FEMA



Sunday

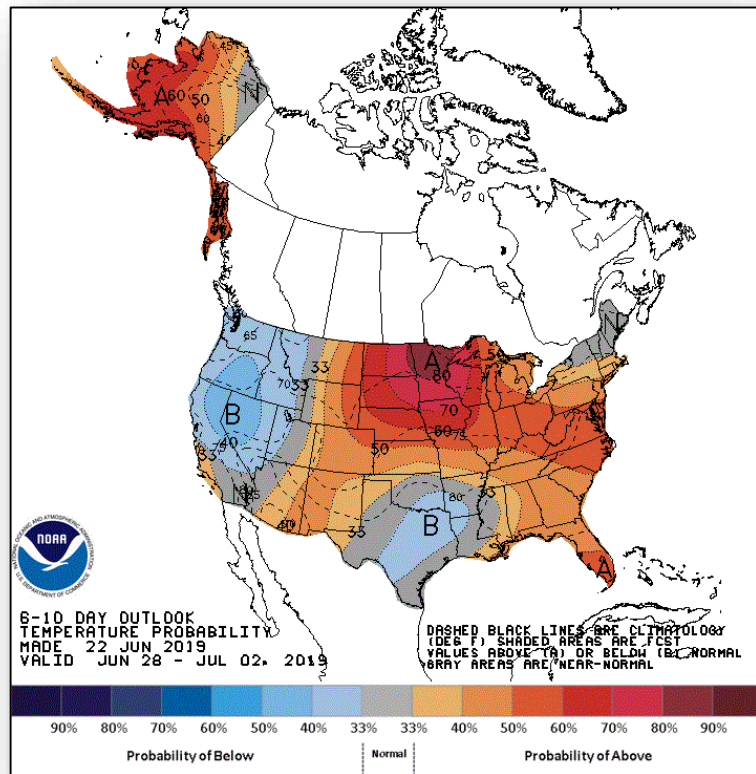


Monday

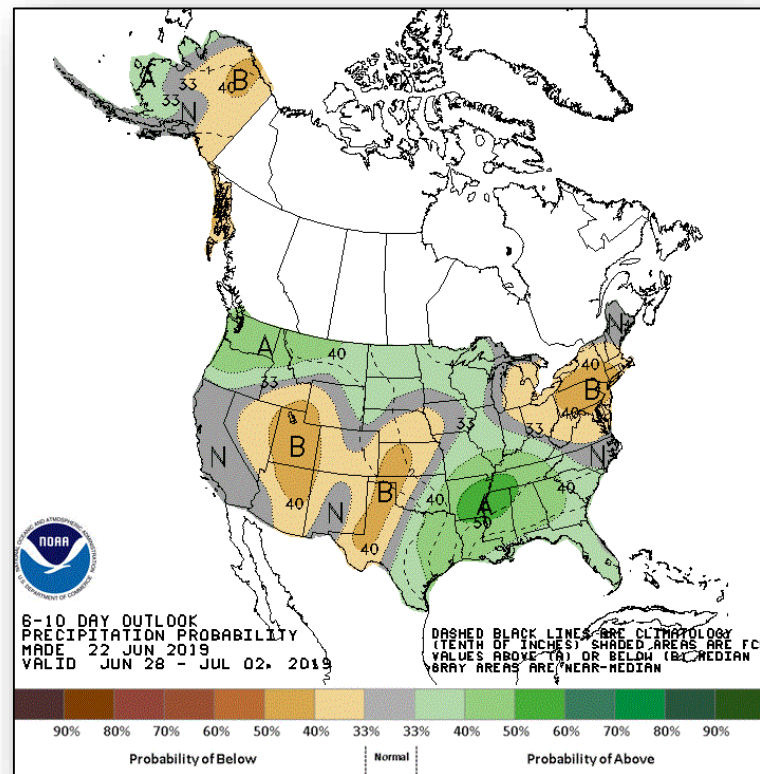
Long Range Outlooks – Jun 28 – Jul 02



FEMA



6-10 Day Temperature Probability



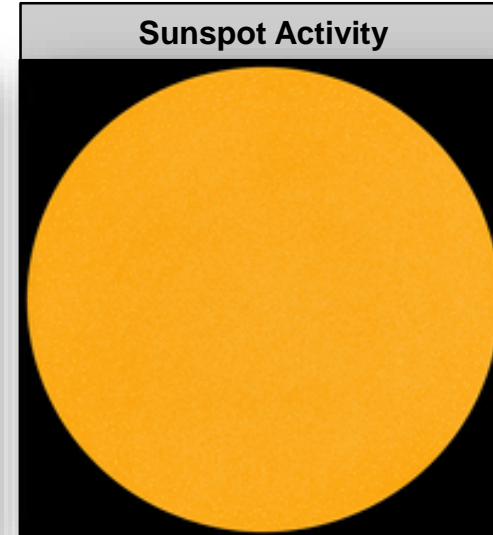

6-10 Day Precipitation Probability

Space Weather



FEMA

	Space Weather Activity	Geomagnetic Storms	Solar Radiation	Radio Blackouts
Past 24 Hours	None	None	None	None
Next 24 Hours	None	None	None	None
For further information on NOAA Space Weather Scales refer to: http://www.swpc.noaa.gov/noaa-scales-explanation				



Joint Preliminary Damage Assessments



FEMA

Region	State / Location	Event	IA/PA	Number of Counties		Start – End
				Requested	Complete	
V	OH	Severe Storms, Straight-line Winds, Tornadoes, Flooding and Landslides May 27-29, 2019	IA	0	0	N/A
			PA	6	0	6/25 – TBD
VI	OK	Flooding May 7-9, 2019	IA	0	0	N/A
			PA	51	46 (+7)	6/12 – TBD
VII	MO	Severe Storms and Flooding April 29, 2019 and continuing	IA	42	42	6/12 – 6/18
			PA	66	0	6/24 – TBD

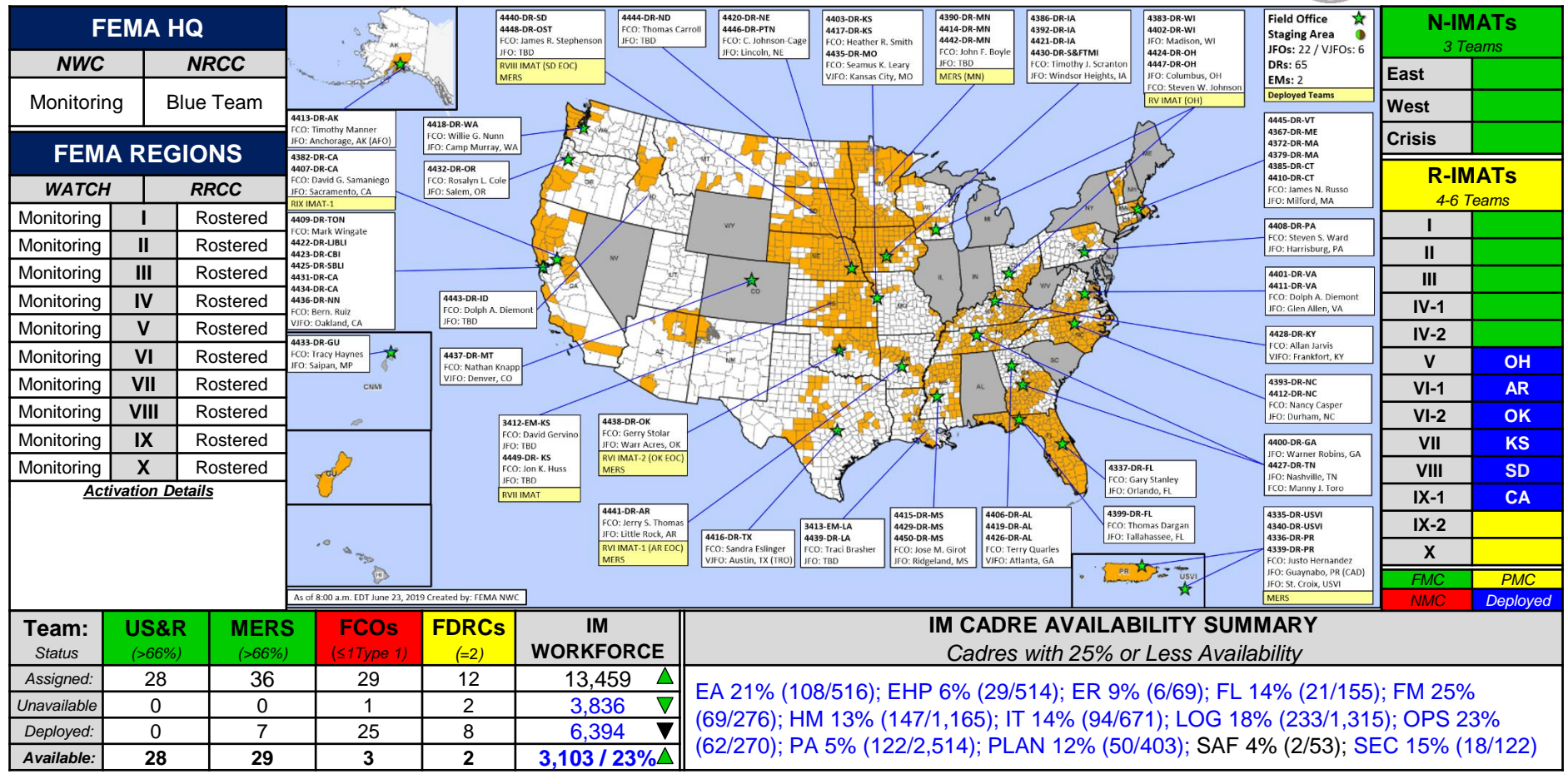
Disaster Requests & Declarations



FEMA

Declaration Requests in Process					Requests APPROVED (since last report)	Requests DENIED (since last report)
2	IA	PA	HM	Date Requested	0	0
MI – DR Severe Storms and Flooding	X		X	June 10, 2019		
OR – DR Severe Storms, Flooding, Landslides, and Mudslides		X	X	June 10, 2019		

FEMA Common Operating Picture





FEMA

**FEMA's mission is helping people
before, during, and after disasters.**

Click [here](#) to subscribe to this briefing.