



FEMA

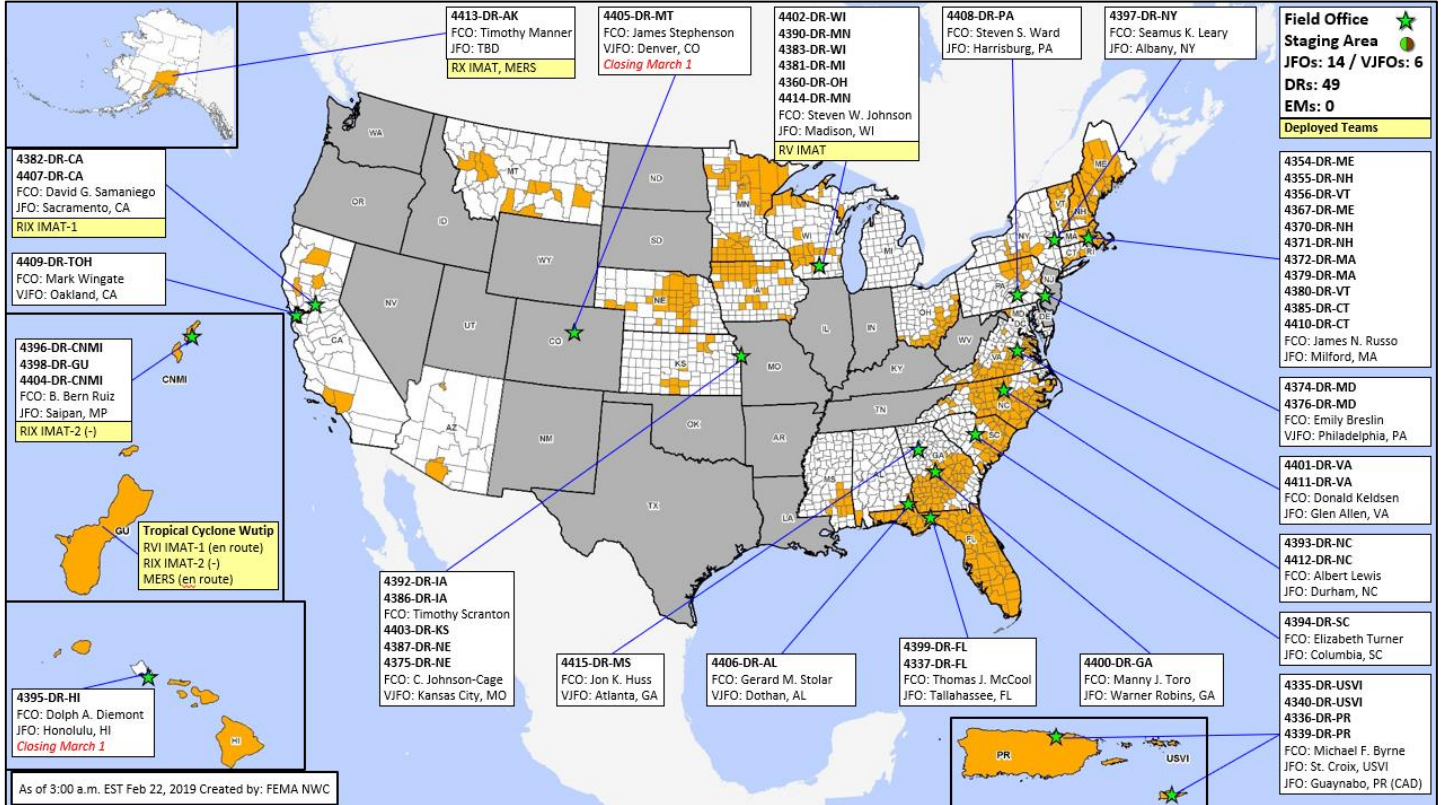
# National Situation Report

As of 3:00 a.m. EST, Friday, February 22, 2019

This report is published twice daily, 3:00 a.m. and 5:00 p.m. EST

## Common Operating Picture

### Force Laydown



N-IMATs		Regional IMAT		FCOs / FDRCs		US&R		MERS		N-ISBs	
East	Available	Assigned	13	Assigned	29 / 13	Assigned	28	Assigned	36	Team A	Available
West	Available	Available	4	Available	4 / 2	Available	27	Available	35	Team B	Available
Crisis	Available	PMC/NMC	4	PMC/NMC	1 / 1	PMC/NMC	1	PMC/NMC	0	Team C	Available
		Deployed	5	Deployed	24 / 10	Deployed	0	Deployed	1		

IM Workforce	Available	Deployed	Other	Cadres with 25% or Less Availability	
12,963	4,297	33%	5,335	3,331	EHP 8% (36/460); ER 0% (0/57); FL 20% (32/164); HM 22% (241/1089); IT 25% (162/652); LOG 22% (290/1324); PA 1% (206/2134); SAF 20% (11/56)

FEMA Headquarters Status	FEMA Regions I - X Status
Steady State, Monitoring (24/7)	Steady State, Monitoring (24/7)

### Current Operations

Joint Preliminary Damage Assessments: None

Declaration Activity: None

## National Monitoring

**Tropical Cyclones****Situation:****Western Pacific****Typhoon Wutip** (*Advisory #12 as of 10:00 p.m. EST*)

- 365 miles SSE of Guam; moving WNW at 14 mph
- Maximum sustained winds of 110 mph
- Typhoon force winds extend outward to 50 miles
- Tropical storm force winds extend outward to 185 miles
- Expected to be a Category 3 typhoon by Saturday into Sunday ChST, 143 miles southwest of Guam
- Tropical Storm Warning/Flash Flood Watch in effect for Guam
- Tropical Storm Warning/Watch in effect for Rota, Tinian and Saipan

**Impacts:**

- Current forecast indicates 3-6 inches of rain by Sunday afternoon (ChST)
- Flash Flood Watch is effect through early Monday morning

**Lifelines:**

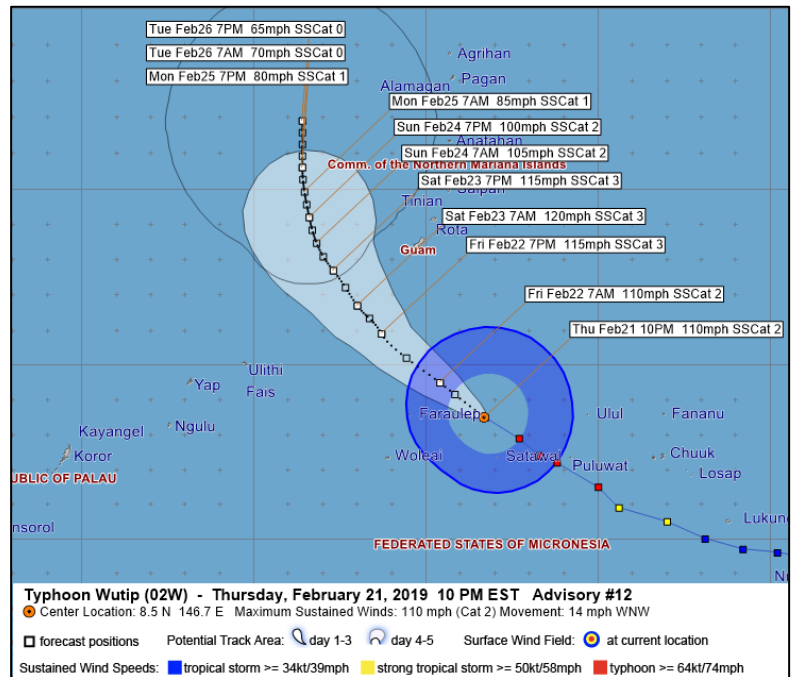
- **Food, Water, Sheltering**
  - Guam Department of Education (DOE) is opening 5 shelters (*FEMA RIX SPOTREP*)
- **Transportation**
  - Port Condition Yankee (open with restrictions) has been set for Guam and Rota (*USCG*)
  - Port Condition X-Ray has been set for Saipan and Tinian (*USCG*)
- **Safety and Security**
  - Guam military bases are at Condition of Readiness (COR-2)

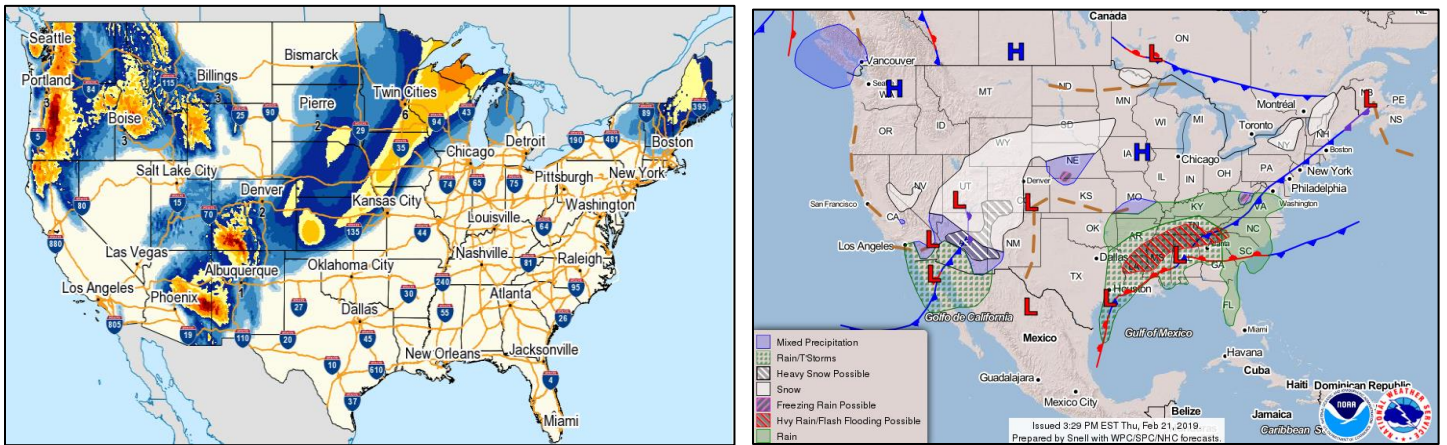
**State/Local Response**

- GUAM EOC is at Full Activation; Government of Guam is at Condition of Readiness (COR)
- CNMI is at Condition of Readiness (COR-3) (*CNMI EMA*)

**FEMA/Federal Response:**

- FEMA Region VI IMAT-1 deploying to Guam
- FEMA Region IX IMAT-2 deployed to Saipan; will flex a portion of the team to Guam
- FEMA HQ deploying 6 Logistics specialists to Guam
- MERS detachment for communications support
- All teams are expected to be in place Friday evening (ChST) / Friday morning (EST)
- FEMA Region IX and the NWC remain at Steady State and continue to monitor





- Winter Storm Warnings in effect throughout the Southwest and Central Great Basin. Through Saturday evening, forecast snowfall accumulations for portion of central Kansas into central Nebraska will range from 4-8 inches
- Heavy snow is forecast in Southwest region, total snow accumulations of 4-8 inches is expected. Traveling will be difficult with very low visibility are likely with blowing snow
- Heavy rain and flash flooding possible from east TX to GA over the next 2 days; additional rainfall of 3-5 inches is expected through Saturday evening. Some of these locations are already flooded, so additional heavy rain may lead to significant flooding
- Flash Flood Watches and Warnings in effect for portions of the Lower Mississippi, Tennessee and Ohio Valleys to the Appalachians

*Other Hazards*

**UNCLASSIFIED//FOR OFFICIAL USE ONLY**

**Regional Status & Operational / Monitoring Activities**

<p><b><u>FEMA Region I</u></b></p> <ul style="list-style-type: none"> <li>• <i>Current Operations/Monitoring:</i> No significant activity</li> <li>• <i>Regional Posture:</i> Steady State             <ul style="list-style-type: none"> <li>○ IMAT: Available</li> </ul> </li> <li>• <i>State EOCs:</i> All states remain at Normal Operations</li> </ul>	<p><b><u>FEMA Region VI</u></b></p> <ul style="list-style-type: none"> <li>• <i>Current Operations/Monitoring:</i> (Heavy rain; see above)             <ul style="list-style-type: none"> <li>○ Elevated to Critical Fire Weather conditions for portion of NM and TX</li> <li>○ Severe weather threat for Saturday evening in AR</li> </ul> </li> <li>• <i>Regional Posture:</i> Steady State             <ul style="list-style-type: none"> <li>○ IMAT-1: Deploying to Guam (Wutip); ETA Friday evening (ChST) / Friday morning (EST)</li> <li>○ IMAT-2: Partially Mission Capable (personnel shortage)</li> </ul> </li> <li>• <i>State EOCs:</i> All states remain at Normal Operations</li> </ul>
<p><b><u>FEMA Region II</u></b></p> <ul style="list-style-type: none"> <li>• <i>Current Operations/Monitoring:</i> No significant activity</li> <li>• <i>Regional Posture:</i> Steady State             <ul style="list-style-type: none"> <li>○ IMAT: Available</li> </ul> </li> <li>• <i>State EOCs:</i> All states remain at Normal Operations</li> </ul>	<p><b><u>FEMA Region VII</u></b></p> <ul style="list-style-type: none"> <li>• <i>Current Operations/Monitoring:</i> No significant activity</li> <li>• <i>Regional Posture:</i> Steady State             <ul style="list-style-type: none"> <li>○ IMAT: Partially Mission Capable (personnel shortage)</li> </ul> </li> <li>• <i>State EOCs:</i> All states remain at Normal Operations</li> </ul>
<p><b><u>FEMA Region III</u></b></p> <ul style="list-style-type: none"> <li>• <i>Current Operations/Monitoring:</i> No significant activity</li> <li>• <i>Regional Posture:</i> Steady State             <ul style="list-style-type: none"> <li>○ IMAT: Non-Mission Capable (personnel shortage)</li> </ul> </li> <li>• <i>State EOCs:</i> <ul style="list-style-type: none"> <li>• VA EOC at Monitoring</li> </ul> </li> </ul>	<p><b><u>FEMA Region VIII</u></b></p> <ul style="list-style-type: none"> <li>• <i>Current Operations/Monitoring:</i> <ul style="list-style-type: none"> <li>○ Winter Storm Warnings in effect for portions of CO and UT; heavy snow accumulation expected</li> </ul> </li> <li>• <i>Regional Posture:</i> Steady State             <ul style="list-style-type: none"> <li>○ IMAT: Available</li> </ul> </li> <li>• <i>State EOCs:</i> All states remain at Normal Operations</li> </ul>
<p><b><u>FEMA Region IV</u></b></p> <ul style="list-style-type: none"> <li>• <i>Current Operations/Monitoring:</i> (Heavy rain; see above)             <ul style="list-style-type: none"> <li>○ Heavy rain with the threat of widespread flash flooding throughout the Region</li> </ul> </li> <li>• <i>Regional Posture:</i> Steady State             <ul style="list-style-type: none"> <li>○ IMAT-1: Available</li> <li>○ IMAT-2: Partially Mission Capable (personnel shortage)</li> </ul> </li> <li>• <i>State EOCs:</i> <ul style="list-style-type: none"> <li>○ KY, MS, and TN EOCs at Monitoring</li> </ul> </li> </ul>	<p><b><u>FEMA Region IX</u></b></p> <ul style="list-style-type: none"> <li>• <i>Current Operations/Monitoring:</i> (see above)             <ul style="list-style-type: none"> <li>○ Typhoon Wutip</li> </ul> </li> <li>• <i>Regional Posture:</i> Steady State             <ul style="list-style-type: none"> <li>○ IMAT-1: Deployed to CA EOC (wildfires)</li> <li>○ IMAT-2: Deployed to CNMI (Yutu) and Guam (Wutip)</li> </ul> </li> <li>• <i>State EOCs:</i> <ul style="list-style-type: none"> <li>○ CNMI at Full Activation (Yutu)</li> <li>○ GUAM EOC at Full Activation (Wutip)</li> <li>○ AZ EOC at Monitoring (winter storm); Navajo Nation EOC Activated</li> </ul> </li> </ul>
<p><b><u>FEMA Region V</u></b></p> <ul style="list-style-type: none"> <li>• <i>Current Operations/Monitoring:</i> No significant activity</li> <li>• <i>Regional Posture:</i> Steady State             <ul style="list-style-type: none"> <li>○ IMAT: Deployed (supporting JFO)</li> </ul> </li> <li>• <i>State EOCs:</i> All states remain at Normal Operations</li> </ul>	<p><b><u>FEMA Region X</u></b></p> <ul style="list-style-type: none"> <li>• <i>Current Operations/Monitoring:</i> No significant activity</li> <li>• <i>Regional Posture:</i> Steady State             <ul style="list-style-type: none"> <li>○ IMAT: Deployed to AK EOC</li> </ul> </li> <li>• <i>State EOCs:</i> AK EOC at Partial Activation (earthquake)</li> </ul>