



FEMA

Daily Operations Briefing

**Saturday, September 1, 2018
8:30 a.m. EDT**

Significant Activity – Aug 31 – Sep 1



FEMA

Significant Events: None

Tropical Activity:

- Atlantic – Tropical Storm Florence; Disturbance 1: Medium (40%)
- Eastern Pacific – Hurricane Norman (CAT 2); Tropical Depression Seventeen-E; Disturbance 1: Low (20%)
- Central Pacific – Hurricane Miriam (CAT 1)
- Western Pacific – No activity affecting U.S. interests

Significant Weather:

- Flash flooding possible – Central Plains to Great Lakes

Declaration Activity:

- Major Disaster Declaration approved – Havasupai Tribe
- Major Disaster Declaration request – New Jersey

Tropical Outlook – Atlantic

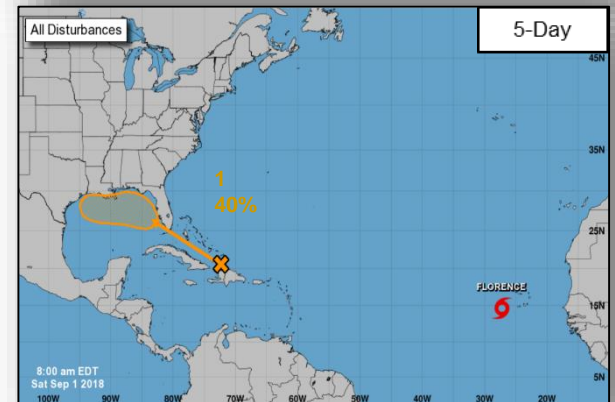
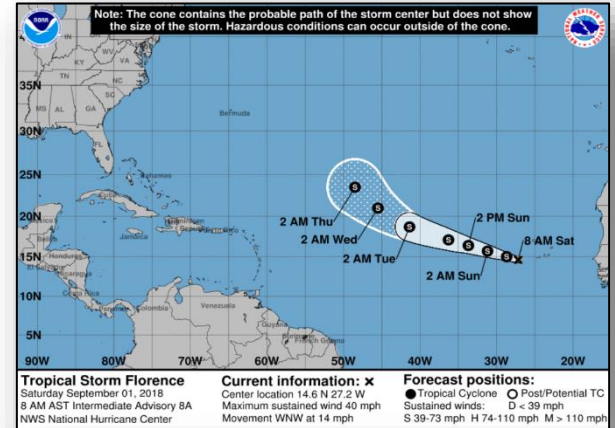


Tropical Storm Florence (Advisory #8A as of 8:00 a.m. EDT)

- Located 185 miles W of the southernmost Cabo Verde Islands
- Moving WNW at 14 mph
- Maximum sustained winds 40 mph
- Gradual strengthening is forecast during the next several days
- Tropical-storm-force winds extend outward up to 35 miles
- No coastal watches or warnings in effect

Disturbance 1 (as of 8:00 a.m. EDT)

- Located from Hispaniola northward across Turks and Caicos Islands
- Forecast to spread WNW, enhancing rainfall across FL and northern Gulf of Mexico coast through middle of next week
- Strong upper level winds will likely prevent significant development during the next couple of days
- Conditions are expected to become a little more favorable for a low pressure area to form when it moves across the Gulf of Mexico during the early to middle part of next week
- Formation chance through 48 hours: Low (near 0%)
- Formation chance through 5 days: Medium (40%)

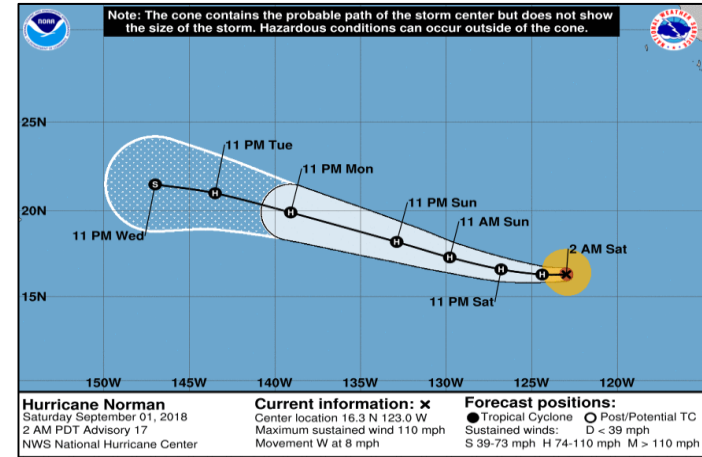


Tropical Outlook – Eastern Pacific



Hurricane Norman (CAT 2) (Advisory #17 as of 5:00 a.m. EDT)

- Located 965 miles WSW of the southern tip of Baja California, Mexico
- Moving W at 8 mph
- On the forecast track, will approach the Central Pacific basin on Tuesday
- Maximum sustained winds 110 mph
- Gradual weakening is forecast to continue today
- Hurricane-force winds extend 30 miles
- Tropical-storm-force winds extend 105 miles
- No coastal watches or warnings in effect




Tropical Outlook – Eastern Pacific



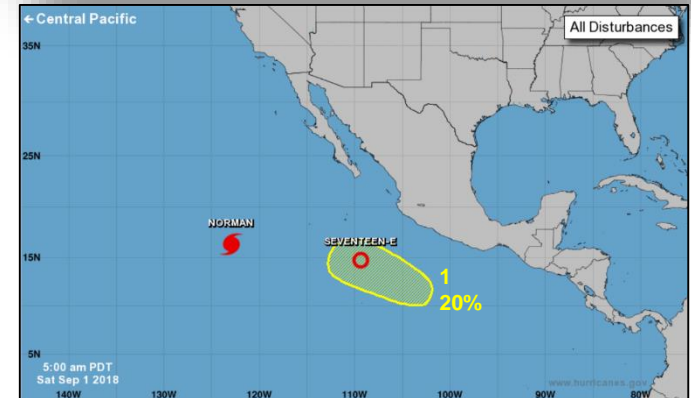
Tropical Depression Seventeen-E (Advisory #2 as of 5:00 a.m. EDT)

- Located 445 miles SW of Manzanillo, Mexico
- Moving WNW at 8 mph
- Maximum sustained winds 35 mph
- Strengthening should begin by Sunday
- Could become a tropical storm any time during the next couple of days



Disturbance 1 (as of 8:00 a.m. EDT)

- Area of low pressure expected to form well south of the southwestern coast of Mexico in a few days
- Some gradual development is possible through the middle of next week
- Formation chance through 48 hours: Low (near 0%)
- Formation chance through 5 days: Low (20%)




Tropical Outlook – Central Pacific

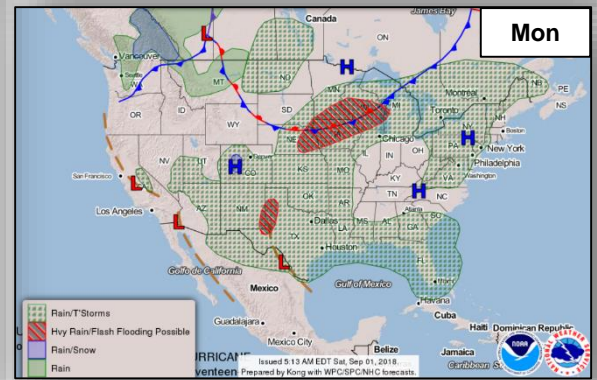
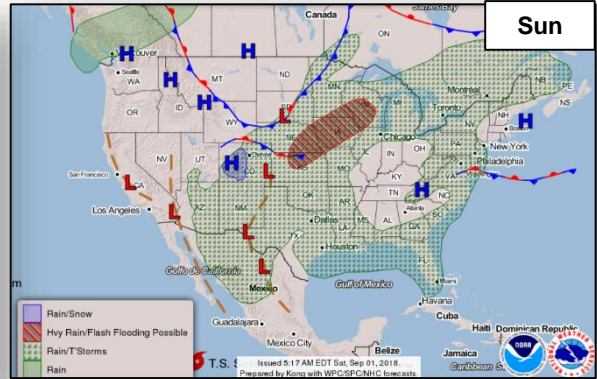
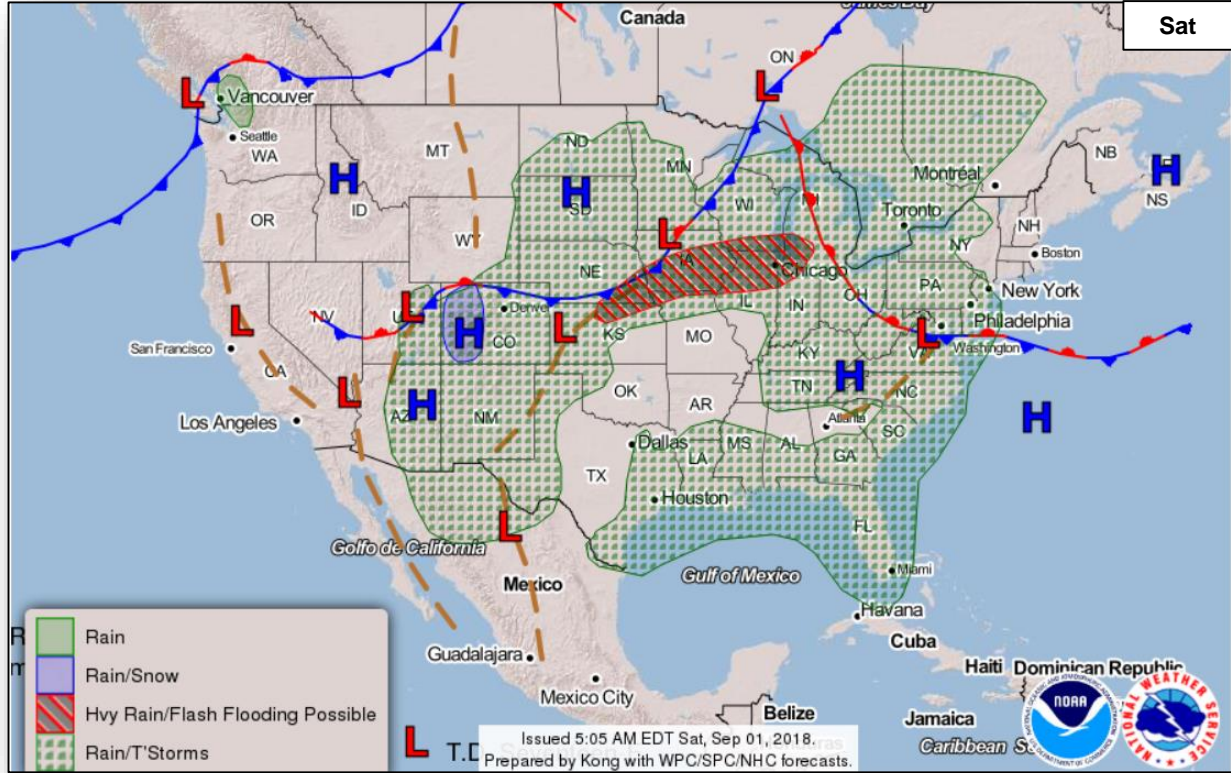


Hurricane Miriam (CAT 1) (Advisory #25 as of 5:00 a.m. EDT)

- Located 905 miles E of Hilo, HI
- Moving N at 9 mph
- Maximum sustained winds 85 mph
- Rapid weakening will concur tonight through Sunday
- Forecast to become a post-tropical remnant low Monday
- Hurricane-force winds extend 25 miles
- Tropical-storm-force winds extend 110 miles
- No coastal watches or warnings in effect



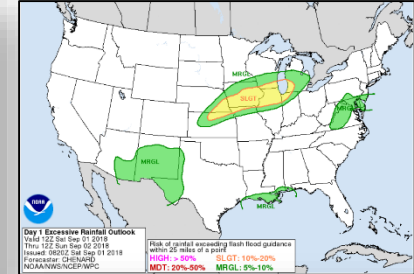
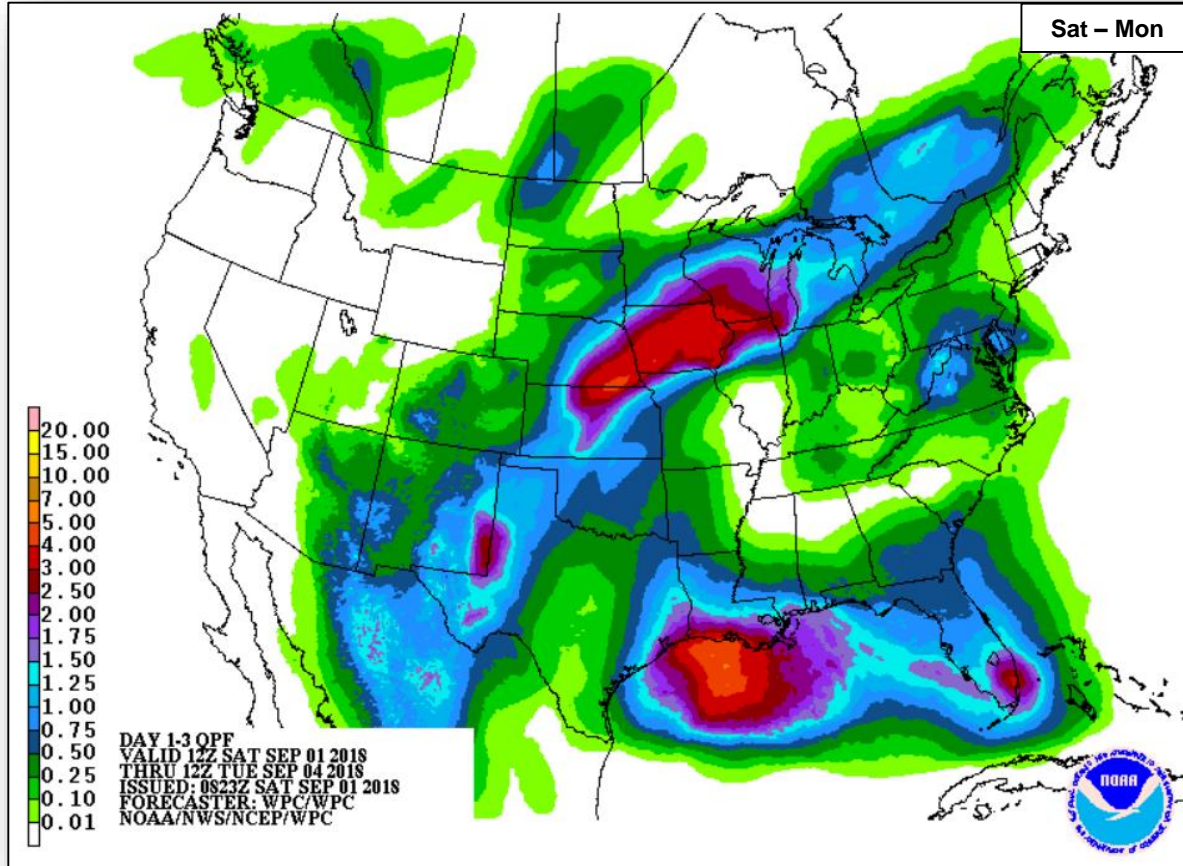
National Weather Forecast



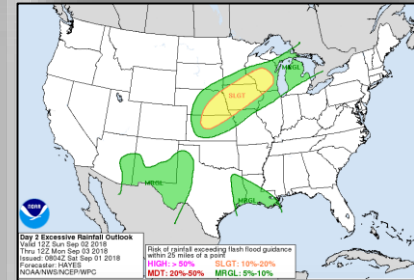
Precipitation / Excessive Rainfall Forecast



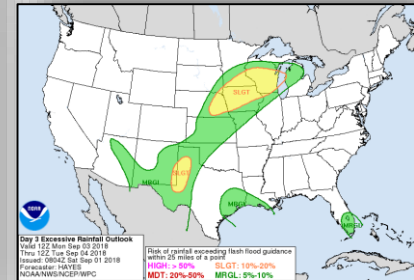
FEMA



Sat



Sun

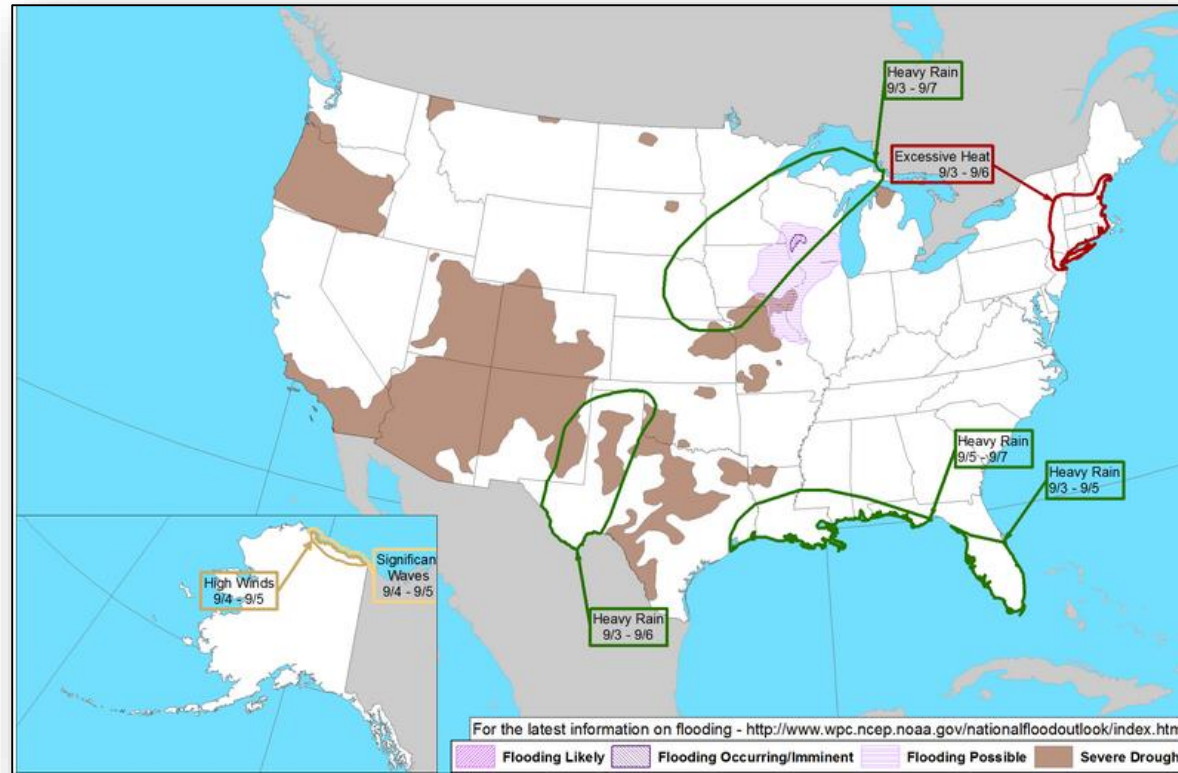


Mon

Hazards Outlook – Sep 3-7



FEMA





Space Weather



FEMA

	Space Weather Activity	Geomagnetic Storms	Solar Radiation	Radio Blackouts
Past 24 Hours	None	None	None	None
Next 24 Hours	None	None	None	None

For further information on NOAA Space Weather Scales refer to: <http://www.swpc.noaa.gov/noaa-scales-explanation>



Joint Preliminary Damage Assessments



FEMA

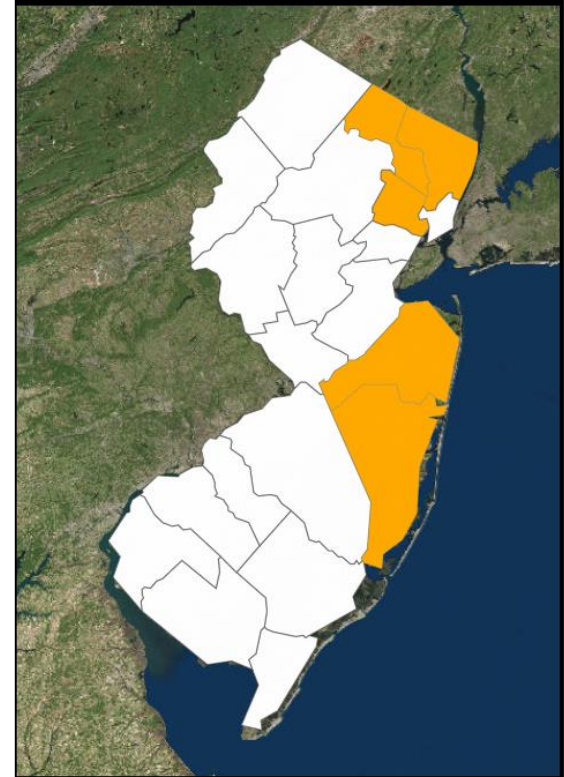
Region	State / Location	Event	IA / PA	Number of Counties		Start – End
				Requested	Completed	
II	NY	Severe Storms and Flooding August 2018	IA	5	5	8/23 – 8/24
			PA	8	0	8/29 – TBD
III	PA	Severe Weather July 21 – August 15, 2018	IA	18	0	9/5 – TBD
			PA	17 (+1)	0	9/5 – TBD
IX	HI	Hurricane Lane August 22, 2018 and continuing	IA	3	3	8/26 – 8/31
			PA	3	3	8/27 – 8/30

Declaration Request



New Jersey

- On August 30, 2018, the Governor requested a Major Disaster Declaration for the State of New Jersey
- For severe storms and flooding that occurred August 11-13, 2018
- Requesting:
 - Individual Assistance for five counties
 - Hazard Mitigation statewide



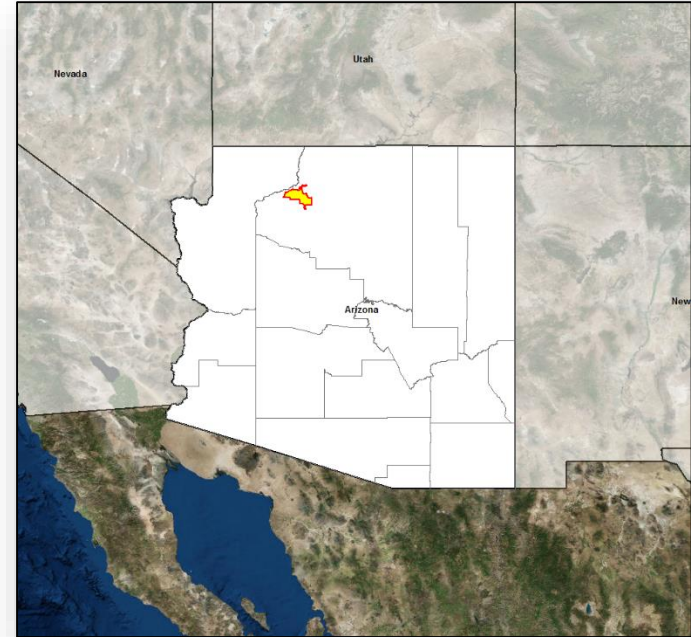
IA

Declaration Approved



FEMA-4389-DR-Havasupai Tribe

- On August 31, 2018, Major Disaster Declaration FEMA-4389-DR-Havasupai Tribe was approved for the Havasupai Tribe
- For severe storms, flooding, and landslides that occurred July 11-12, 2018
- Provides:
 - Public Assistance
 - Hazard Mitigation
- The FCO is Nancy Casper



PA

Disaster Requests & Declarations



FEMA

Declaration Requests in Process					Requests APPROVED (since last report)	Requests DENIED (since last report)
7	IA	PA	HM	Date Requested	1	1
SD – DR Severe Storms and Flooding		X	X	June 14, 2018		August 31, 2018
AK – DR Flooding		X	X	June 28, 2018		
LA – DR Flooding		X	X	June 29, 2018		
MN – DR Severe Storms, Tornadoes, Straight-line Winds, and Flooding		X	X	August 7, 2018		
Havasupai Tribe – DR Severe Storms, Flooding, and Landslides		X	X	August 8, 2018	Declared August 31, 2018	
IA – DR Severe Storms and Tornadoes	X	X	X	August 17, 2018		
Cheyenne River Sioux Tribe – DR Severe Storms, Hail, and Straight-line Winds	X	X	X	August 17 2018		
Oglala Sioux Tribe – DR Severe Storms, Tornadoes, and Straight-line Winds	X		X	August 27, 2018		
NJ – DR Severe Storms and Flooding	X		X	August 30, 2018		

Readiness – Deployable Teams and Assets



FEMA

Resource	Force Strength	Available	Deployed	Other	Cadres with 25% or Less Availability
IM Workforce	11,828 ▼	4,212 ▲ 36%	4,098 ▲	3,518	EHP 11% (43/391); ER 12% (5/43); HM 24% (230/953); HR 22% (52/235); PA 10% (183/1,826); SAF 8% (4/53); SEC 16% (16/102)
National IMATs* (3 Teams)	East 1: East 2: West:	B-2 Charlie B-48			<div data-bbox="608 262 879 343"> <p>4351-DR-AK 4369-DR-AK FCO: Thomas J. Dargan VJFO: Anchorage, AK</p> </div> <div data-bbox="908 262 1052 343"> <p>4384-DR Confederated Tribes of the Colville Reservation FCO: Timothy B. Manner VJFO: Nespelem, WA</p> </div> <div data-bbox="1062 262 1207 343"> <p>4388-DR-MT FCO: James Stephenson VJFO: Denver, CO</p> </div> <div data-bbox="1217 262 1362 343"> <p>4347-DR-KS 4375-DR-NE 4387-DR-NE FCO: C. Johnson-Cage VJFO: Kansas City, MO</p> </div> <div data-bbox="1371 262 1516 343"> <p>4386-DR-IA FCO: Timothy J. Scranton VJFO: Windsor Heights, IA</p> </div> <div data-bbox="1526 262 1671 343"> <p>4360-DR-OH FCO: Steven W. Johnson 4363-DR-IN 4381-DR-MI 4383-DR-WI FCO: David G. Samaniego VJFO: Chicago, IL</p> </div>
Regional IMATs (4 - 6 Teams)	Assigned: Available: PMC / NMC: Deployed:	13 6 3 4			
National ISBs (0 Teams)	Team A Team B Team C	Deployed Deployed Deployed			
US&R (≥ 66%)	Assigned: Available: PMC / NMC: Deployed:	28 25 0 3			
MERS (≥ 66%)	Assigned: Available: PMC / NMC: Deployed:	36 33 0 3			
FCO (≤ 1 Type I)	Assigned: Available: PMC / NMC: Deployed:	33 11 4 18			<div data-bbox="608 540 743 611"> <p>4382-DR-CA FCO: William Roche JFO: Sacramento, CA R-IX IMAT-2 (JFO)</p> </div> <div data-bbox="608 649 792 748"> <p>Tropical Storm Support Honolulu, Hilo, Maui R-IX IMAT-1 (JFO - Honolulu) MERS: Bothell, Denver ISB Teams: Alpha, Bravo, Charlie, Delta</p> </div> <div data-bbox="608 813 753 955"> <p>3399-EM-HI FCO: Willie G. Nunn JFO: TBD 4365-DR-HI Closing September 14 FCO: Dolph A. Diemont 4366-DR-HI FCO: Benigno Bern Ruiz JFO: Honolulu, HI</p> </div> <div data-bbox="859 769 975 840"> <p>4389-DR-Havasupai Tribe FCO: Nancy Casper JFO: TBD</p> </div> <div data-bbox="1014 835 1139 889"> <p>4373-DR-OK FCO: Traci L. Brasher VJFO: Denton, TX</p> </div> <div data-bbox="1159 835 1284 906"> <p>4377-DR-TX Closing September 14 FCO: Jerry S. Thomas JFO: Austin, TX R-VI IMAT-1 (JFO)</p> </div> <div data-bbox="1304 835 1449 889"> <p>4337-DR-FL FCO: Thomas J. McCool JFO: Orlando, FL</p> </div>
FDRC (≥ 3)	Assigned: Available: PMC / NMC: Deployed:	14 6 (+1) 3 5 (-1)			<div data-bbox="1304 911 1487 1004"> <p>4336-DR-PR 4339-DR-PR FCO: Michael F. Byrne JFO: Guaynabo, PR MERS: Bothell, Denton, Denver, Frederick, Maynard, Thomasville</p> </div> <div data-bbox="1719 911 1864 988"> <p>4335-DR-USVI 4340-DR-USVI FCO: Christopher Harnett JFO: St. Croix, USVI</p> </div>

* B-2 Status: Assemble ≤ 2-hrs, On Site ≤ 18-hrs; B-48 Status: Assemble and deploy ≤ 48hrs; Charlie Status: No team assemble time requirement

FEMA Readiness – Activation Teams



Status		Activated Team	Activation Level	Activation Times	Reason / Comments
NWC (5 Teams)	Steady State				
NRCC (2 Teams)	Available				NRCS BLUE Team on standby for September
HLT (1 Team)	Activated				
RWC / MOCs (10 Regions)	Steady State				
RRCCs (10 Regions)	Available				

Backup Regions: **VIII, V, & VI**

National Preparedness Month 2018



Disasters Happen. Prepare Now. Learn How.

Week 1: September 1-8 Make and Practice Your Plan

- Make an Emergency Plan today and practice it <http://www.ready.gov/plan>
- Make a fire escape plan and practice two ways out of every room. Have a home fire drill at least twice a year with everyone in the home.
- Download a group texting app so everyone can keep in touch before, during and after an emergency
- Learn your evacuation zone and have an evacuation plan
- Practice evacuating in the car with your animals so that they're more comfortable if you need to evacuate
- Sign up for local emergency alerts and warnings in your area by searching online
- Get the @fema app with weather alerts for up to 5 locations: <https://www.fema.gov/mobile-app> #NatlPrep
- Contact your water and power companies to get on a “priority reconnection service” list of power-dependent customers if you rely on electrical medical equipment
- Find out if laws in your state permit pharmacists to dispense a 30-day refill of medications in an emergency



Go to <http://www.ready.gov/september> for additional information



FEMA

FEMA's mission is helping people before, during, and after disasters.