



FEMA

Daily Operations Briefing

Wednesday, August 29, 2018

8:30 a.m. EDT

Earthquake/Tsunami – New Caledonia



FEMA

Situation

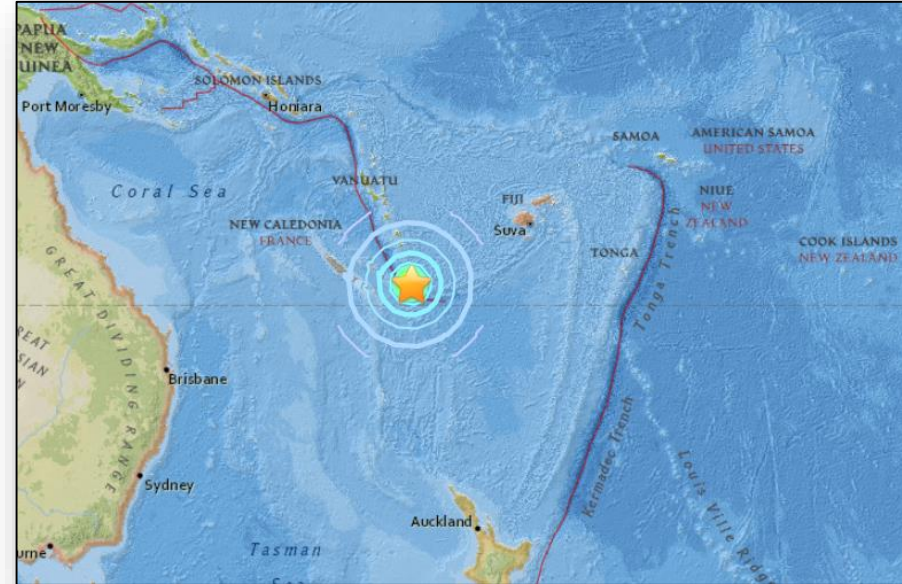
- A 7.0 magnitude earthquake struck 230 miles east of New Caledonia at 11:52 EDT, August 29, 2018
- The Pacific Tsunami Warning Center issued a Tsunami forecast for a local and a Trans-Pacific Tsunami

Impacts

- Small waves of a foot or so were observed near the epicenter
- Minor sea level fluctuations of foot or so expected elsewhere in the Pacific

Response

- No state or local EOCs were activated for this event
- FEMA Region IX at Steady State, but continues to monitor
- FEMA NWC continues to monitor



Flooding – Wisconsin



FEMA

Situation

- Severe storms delivered heavy rain and damaging wind to large parts of Wisconsin Monday & Tuesday, August 27-28, 2018
- An estimated 5 to 12 inches of rainfall resulted in significant to record flooding across east-central Wisconsin; forced multiple evacuation and water rescues
- Major to record flooding is occurring along the Kickapoo River where Flood Warnings will remain until further notice

Impacts

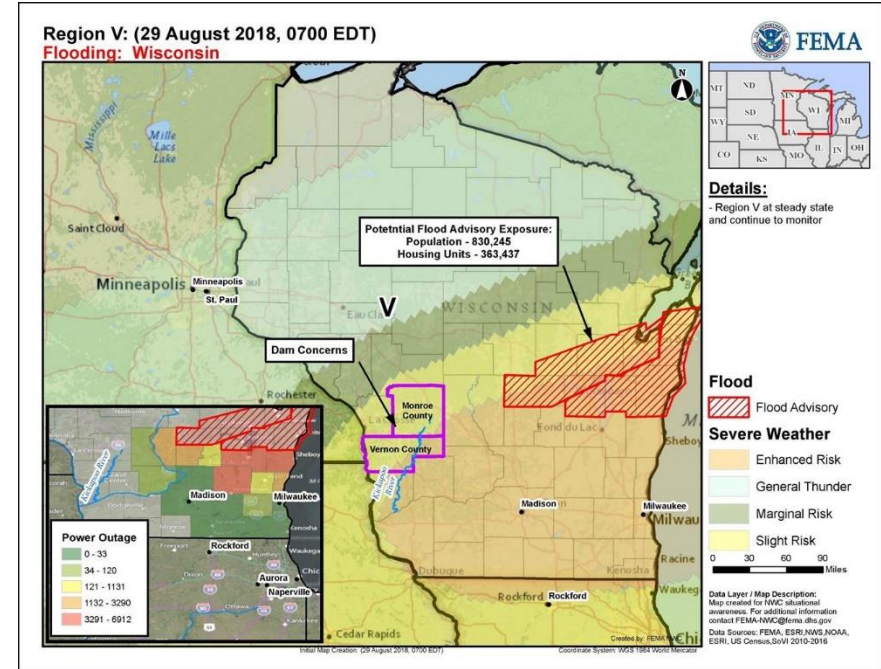
- A number of agricultural and earthen work dams have been compromised or have failed, affecting parts of Juneau, Sauk, Vernon & Monroe Counties reported impacts have been limited to rural & agriculture lands & roads.

Health and Medical

- Fatalities / Injuries: None reported

Food, Water, and Shelter

- No reported damage to homes
- Voluntary evacuation 170 people across three counties
- Shelters / Occupants: 5/26 (*Region V Leadership Event Summary*)



Flooding – Wisconsin



FEMA

Transportation

- Many roads, county highways, and bridges inundated or closed due to widespread flash flooding
- High winds caused damage to a local airport near Bay City, WI; one hanger collapsed with damage to other structures and airplanes

Energy

- 40k customers without power statewide (*DOE EAGLE-I* *as of 2:00 a.m. EDT)

Response

- WI EOC at Partial Activation (flooding)
- Governor declared a State of Emergency for six counties

FEMA Region V

- RWC at Steady State / continuing to monitor
- RRCC at Normal Operations
- LNO deployed to WI EOC

FEMA HQ

- NRCC Not Activated
- NWC at Steady State / continuing to monitor
- No unmet needs reported

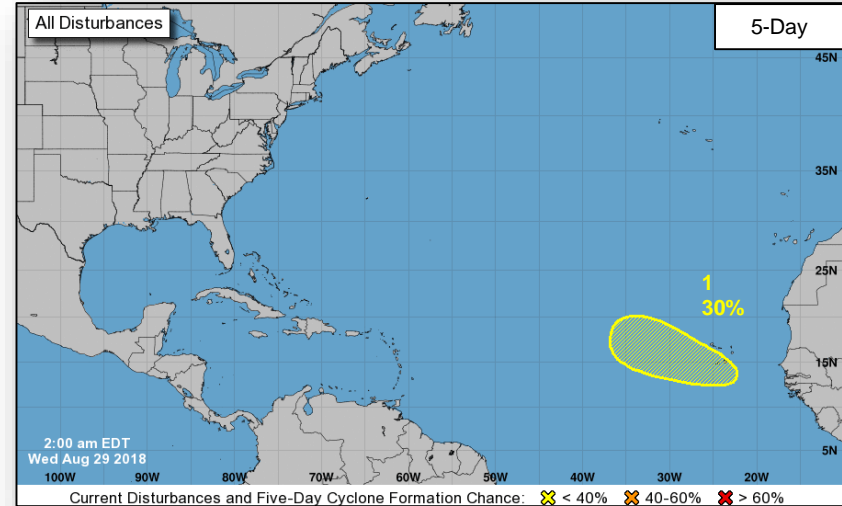
**Note: Customer outage data is provided by the Department of Energy's EAGLE-I system. Comprehensive National coverage of all electrical service providers is not available)*

Tropical Outlook – Atlantic



Disturbance 1 (as of 2:00 a.m. EDT)

- Tropical wave forecast to move off the coast of Africa late Thursday or early Friday
- Some development is possible over the weekend
- Formation chance through 48 hours: Low (near 0%)
- Formation chance through 5 days: Low (30%)



Tropical Outlook – Eastern Pacific



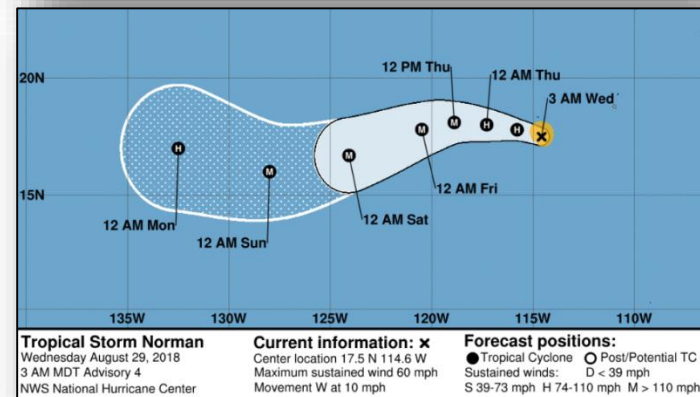
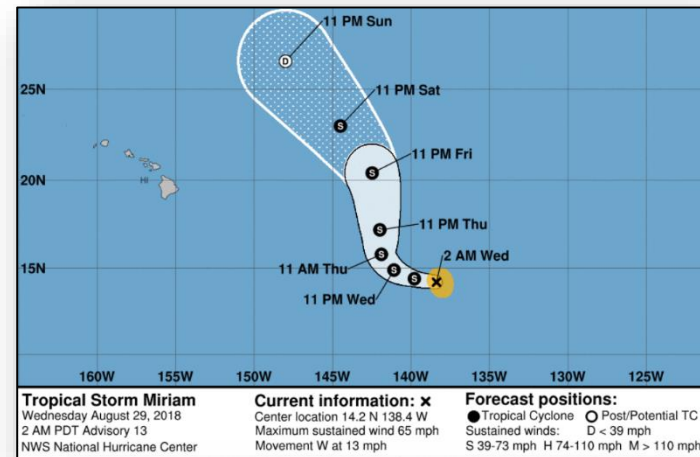
FEMA

Tropical Storm Miriam (Advisory #13 as of 5:00 a.m. EDT)

- Located 1,165 miles ESE of Hilo, HI
- Moving W at 13 mph
- Maximum sustained winds 65 mph
- Some strengthening possible in the next day or so
- Tropical-storm-force winds extend 80 miles

Tropical Storm Norman (Advisory #4 as of 5:00 a.m. EDT)

- Located 480 miles SW of the southern tip of Baja California, Mexico
- Moving W at 10 mph
- Maximum sustained winds 60 mph
- Rapid strengthening is forecast during the next 48 hours
- Tropical-storm-force winds extend 45 miles

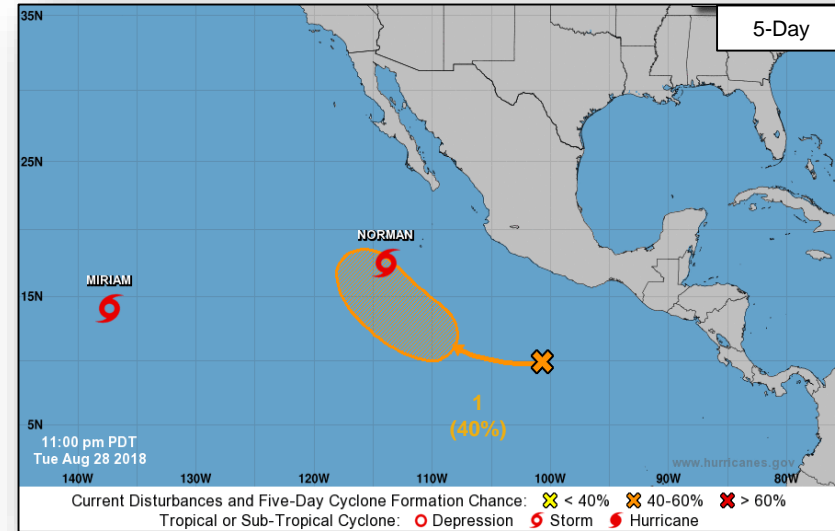


Tropical Outlook – Eastern Pacific



Disturbance 1 (as of 2:00 a.m. EDT)

- Located several hundred miles south of the southern coast of Mexico
- A tropical depression could form early next week
- Formation chance through 48 hours: Low (0%)
- Formation chance through 5 days: Low (40%)



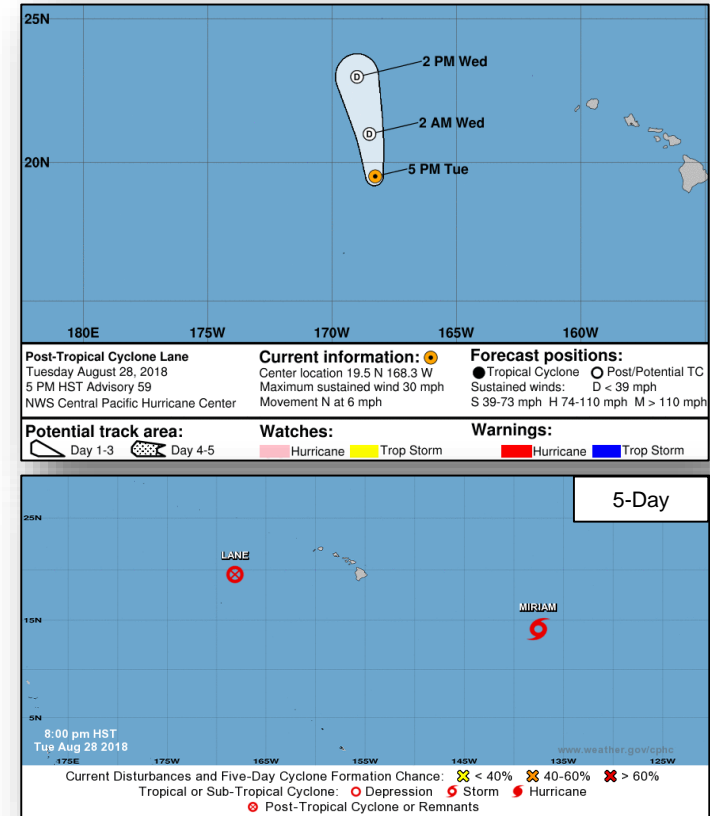
Tropical Outlook – Central Pacific



FEMA

Post Tropical Cyclone Lane (Advisory #59 as of 11:00 p.m. EDT)

- Located 575 miles WSW of Barking Sands, HI
- No longer a threat to Hawaii



Tropical Outlook – Western Pacific

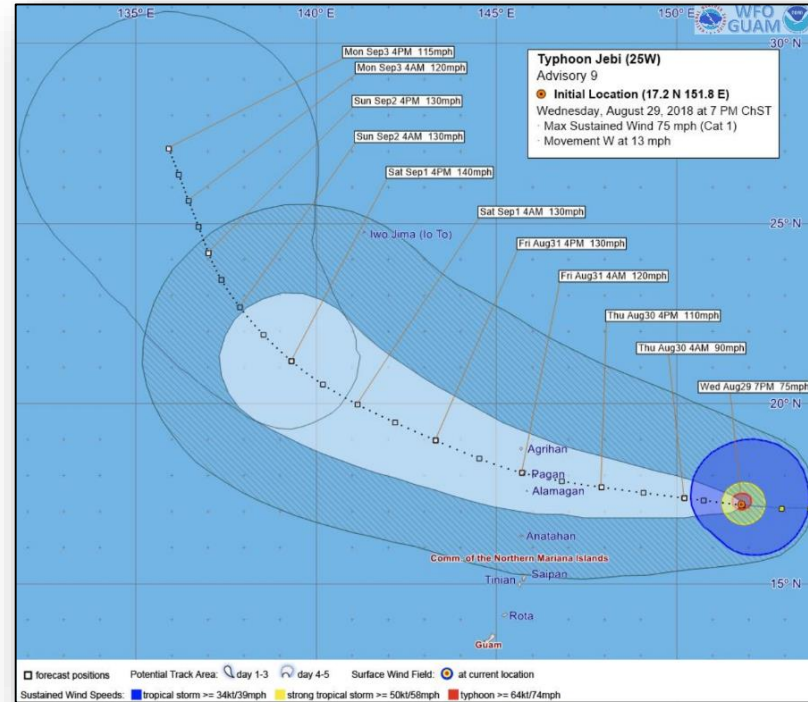


Typhoon Jebi (25W) (advisory #9 as of 5:00 a.m. EDT)

- Located 535 miles ENE of Guam
- Moving WNW at 13 mph
- Maximum sustained winds 75 miles
- Forecast to continue intensifying through Thursday night
- Could impact the northern islands of the CNMI* as a major typhoon
- Typhoon-force winds extend out from the center up to 25 miles
- Tropical-storm-force winds extend out up to 140 miles

Response

- CNMI EOC is at Normal Operations
- FEMA Region IX remains at Steady State but continues to monitor

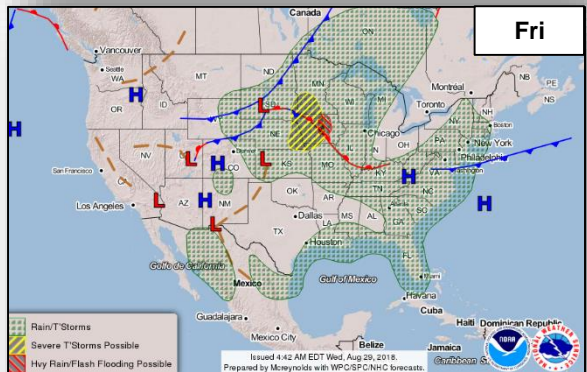
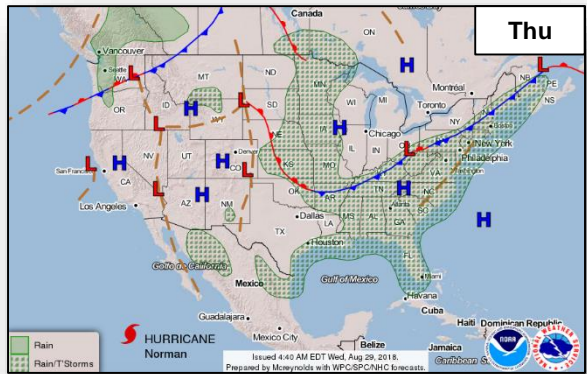
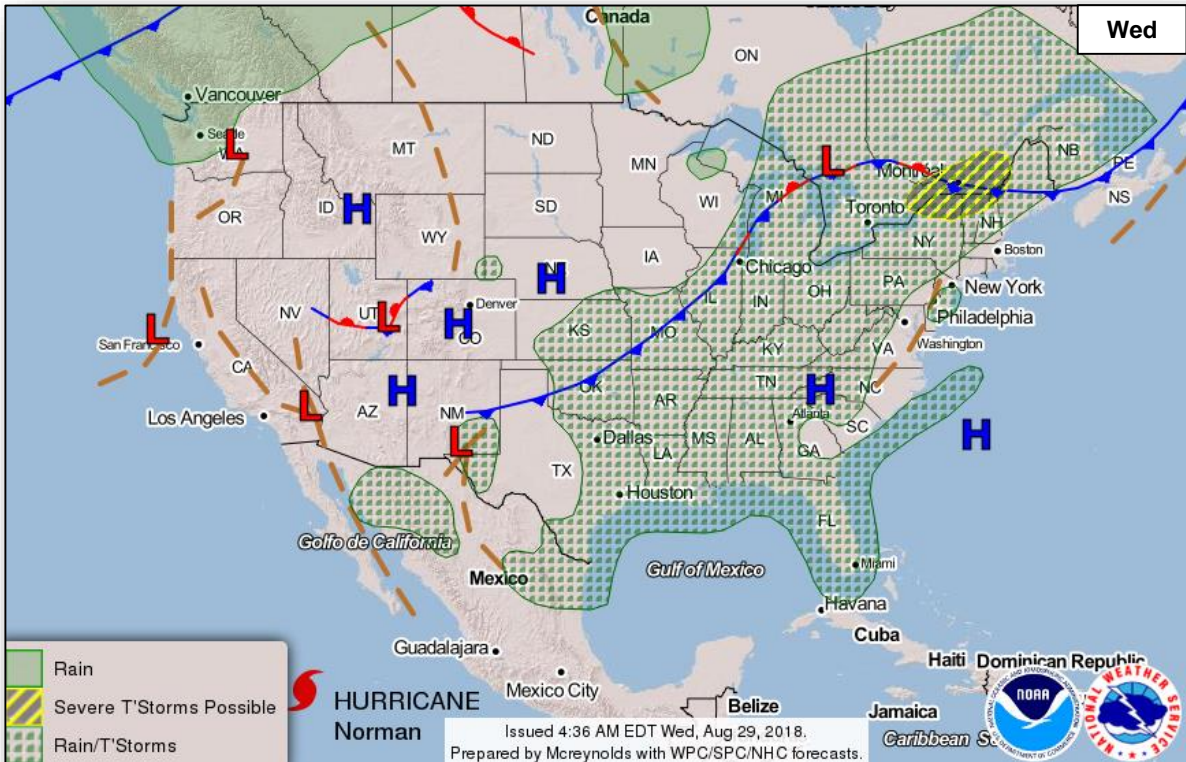


*The Commonwealth of the Northern Mariana Islands (CNMI) is an insular area and commonwealth of the United States consisting of 14 islands. Most of the population resides in the south on Saipan, Tinian, and Rota.

National Weather Forecast



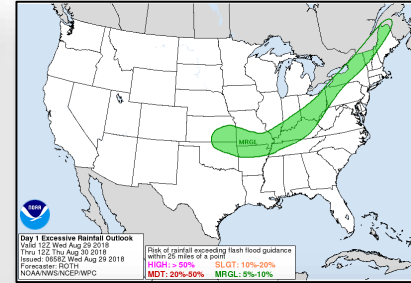
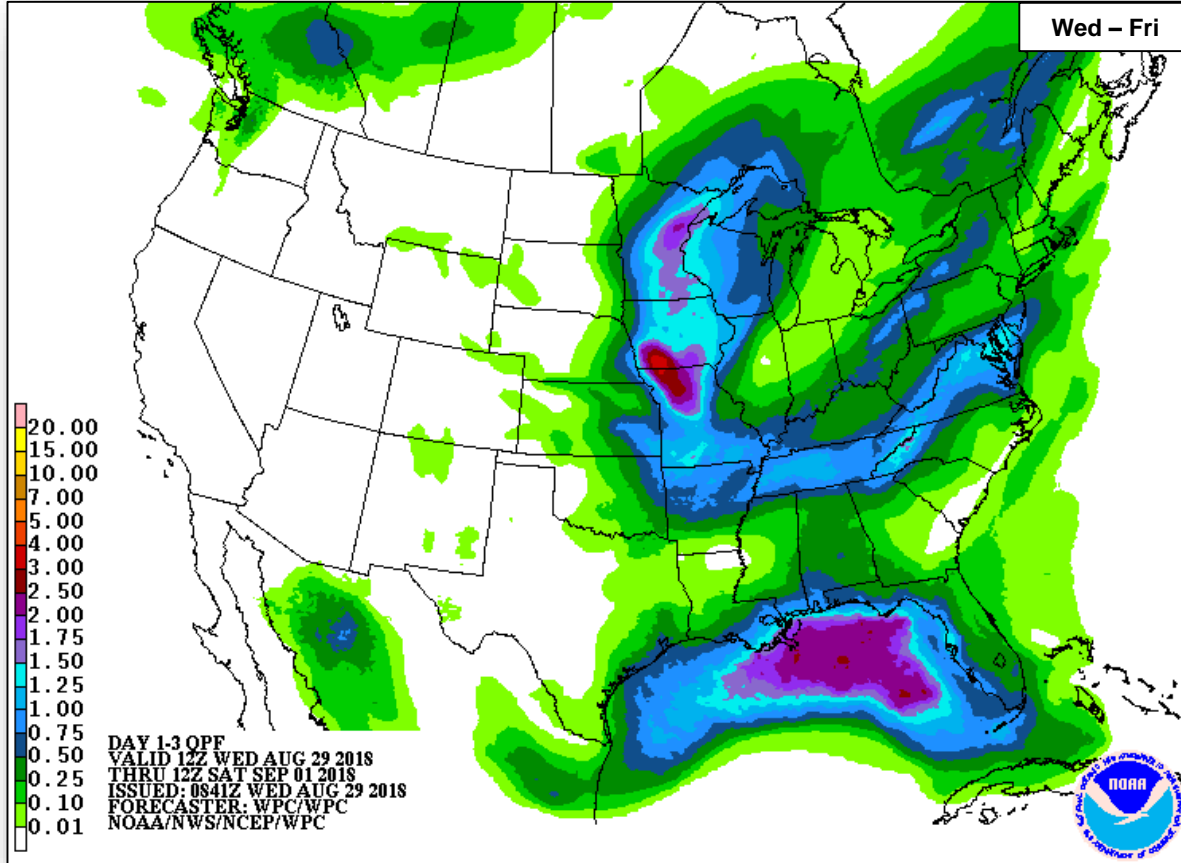
FEMA



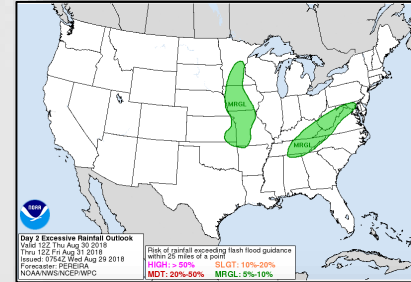
Precipitation / Excessive Rainfall Forecast



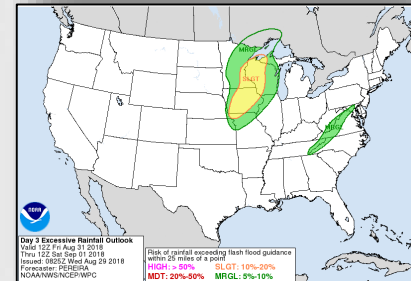
FEMA



Wed



Thu

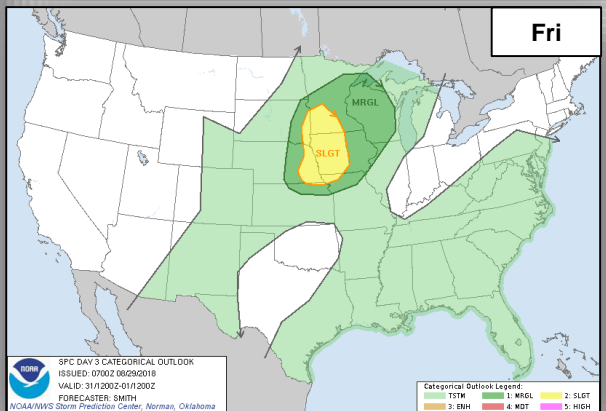
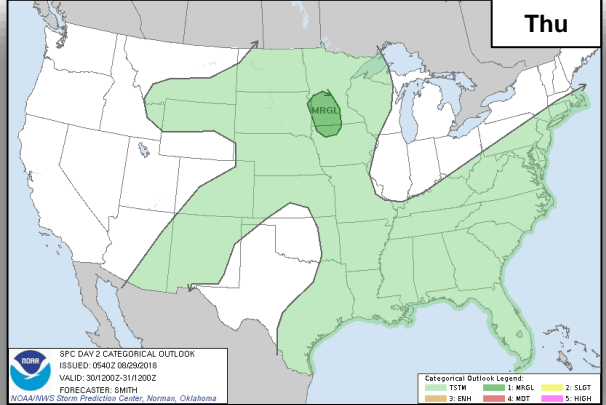
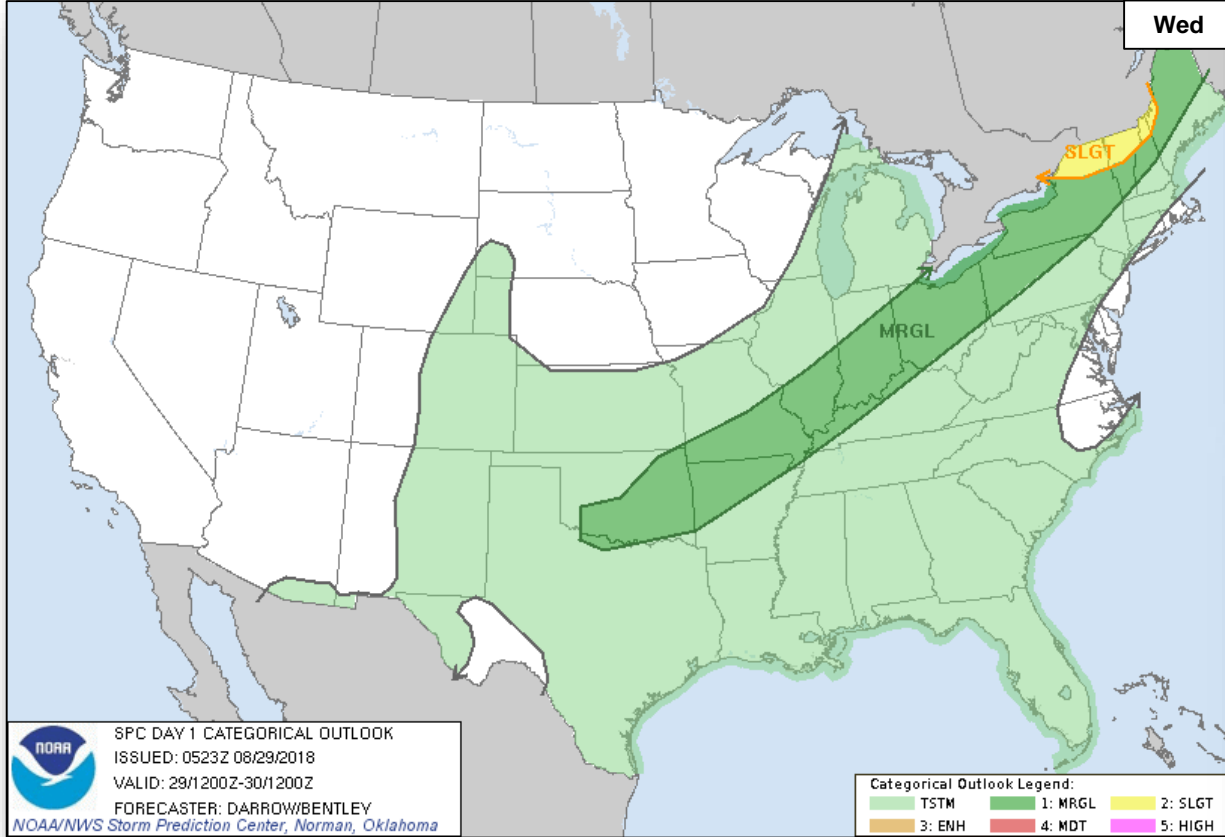


Fri

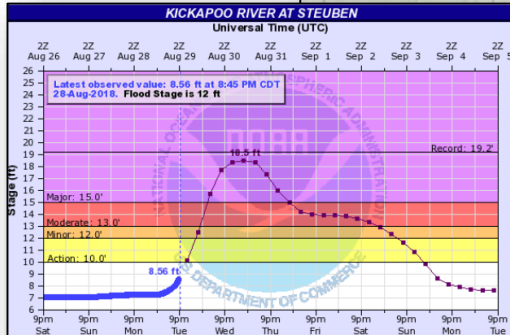
Severe Weather Outlook



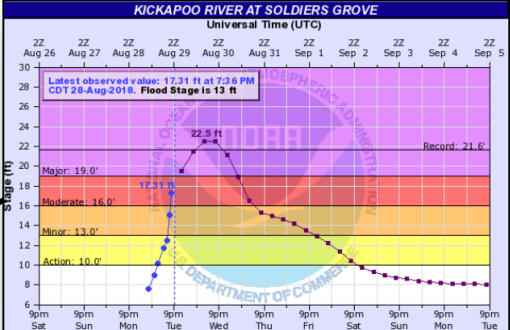
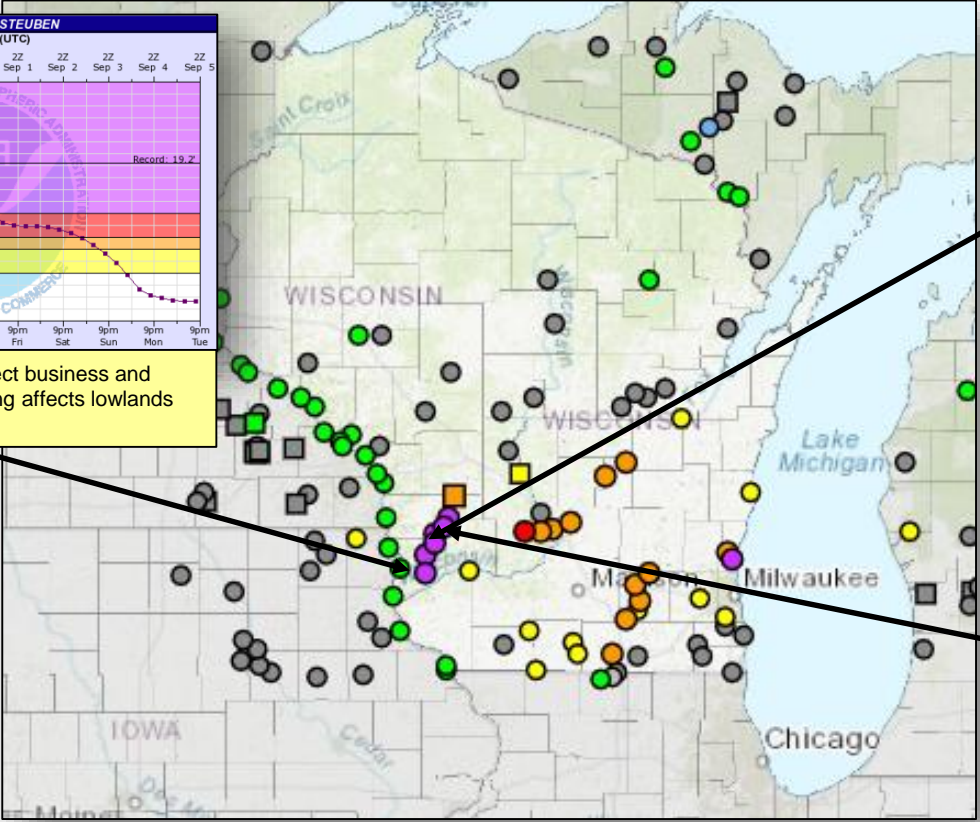
FEMA



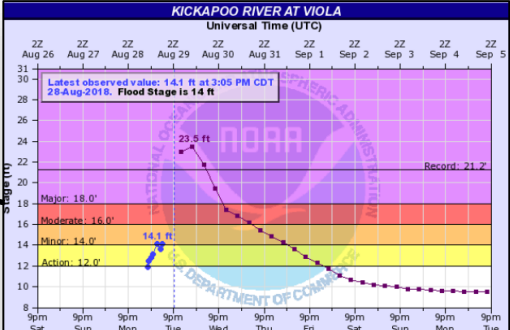
Wisconsin River Flood Gauges



At 12 ft.: Water starts to affect business and residences and minor flooding affects lowlands and lower roads



At 13 ft.: Flooding of lowland swamps and farmland near the river occurs

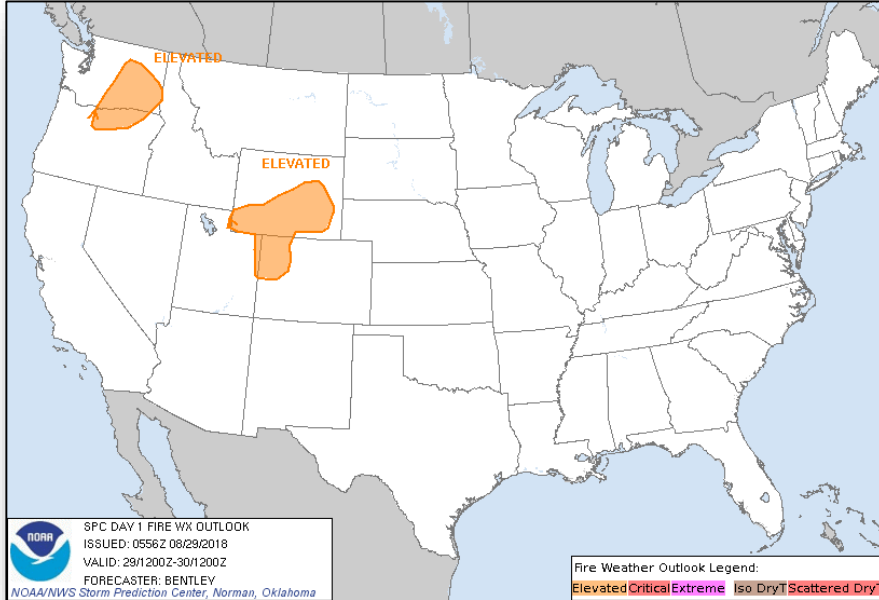


At 14 ft.: Minor flooding occurs in areas near the river, including Banker Park in Viola. Flooding also affects low lying agricultural land.

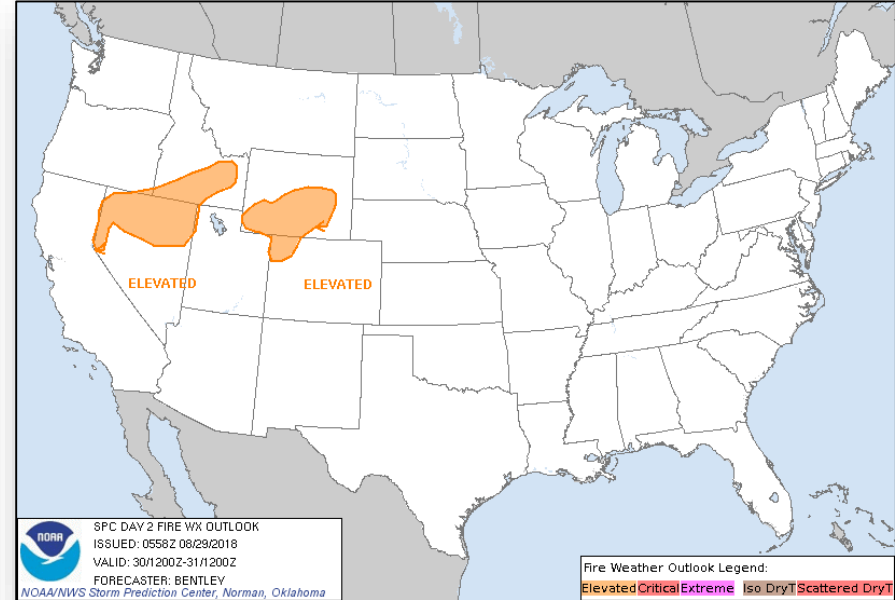
Fire Weather Outlook



FEMA



Wednesday

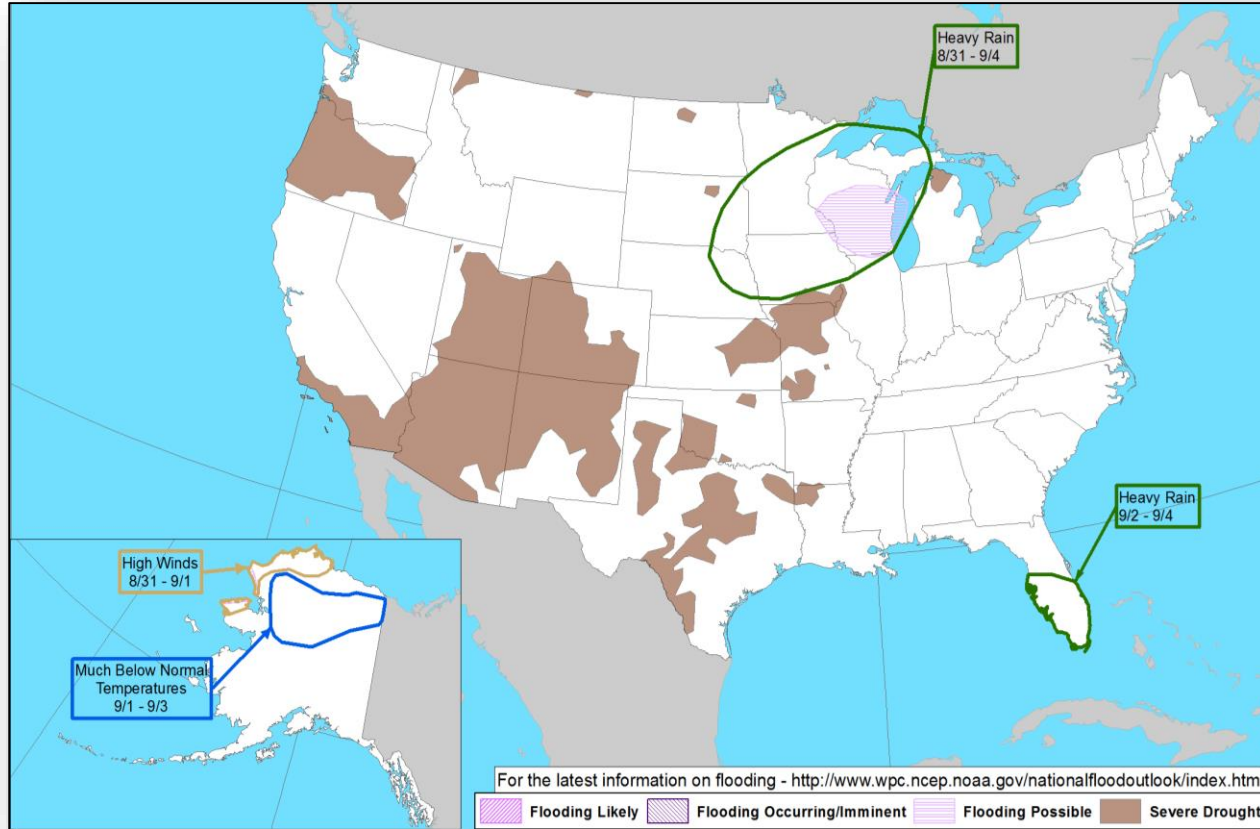


Thursday

Hazards Outlook – Aug 31-Sep 4



FEMA



Joint Preliminary Damage Assessments



FEMA

Region	State / Location	Event	IA / PA	Number of Counties		Start – End
				Requested	Completed	
II	NY	Severe Storms and Flooding August 2018	IA	5	5	8/23 – 8/24
			PA	8	0	8/29 – TBD
III	VA	Severe Weather August 2-3, 2018	IA	0	0	N/A
			PA	4	3	8/27 – TBD

Wildfire Summary



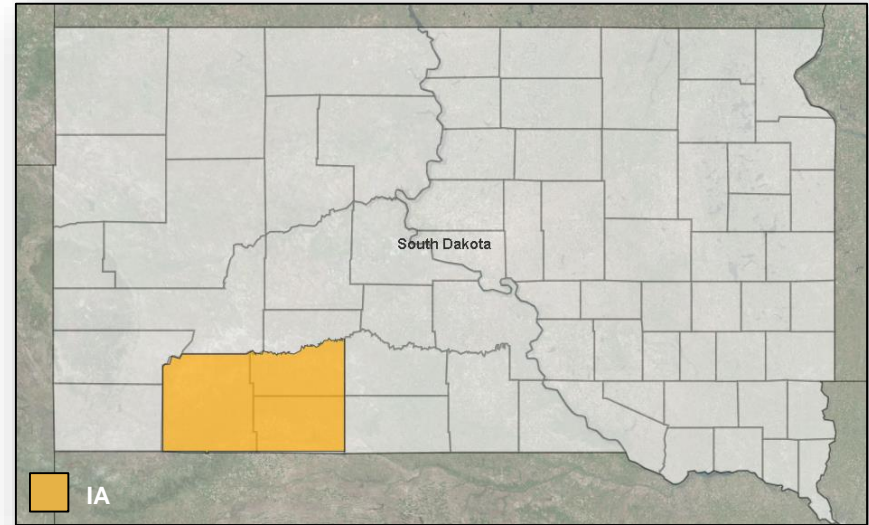
FEMA

Fire Name (County)	FMAG Number	Acres Burned	Percent Contained	Evacuations	Structures			Fatalities / Injuries
					Threatened	Damaged	Destroyed	
Oregon (1)								
Ramsey Canyon (Jackson) - <i>FINAL</i>	5274-FM-OR Aug 24, 2018	1,971	55% (+15)	Voluntary	498 (183 homes)	0	1 (0 homes)	0 / 4

Declaration Request



- President Troy Scott Weston requested a Major Disaster Declaration for the Oglala Sioux Tribe on August 27, 2018
- For Severe Storms, Tornadoes, and Straight-line Winds occurring July 27-29, 2018
- Requests:
 - Individual Assistance for the Oglala Sioux Tribe
 - Hazard Mitigation for the Oglala Sioux Tribe



Disaster Requests & Declarations



FEMA

Declaration Requests in Process					Requests APPROVED (since last report)	Requests DENIED (since last report)
9	IA	PA	HM	Date Requested	0	0
SD – DR Severe Storms and Flooding		X	X	June 14, 2018		
MT – DR Flooding		X	X	June 18, 2018		
AK – DR Flooding		X	X	June 28, 2018		
LA – DR Flooding		X	X	June 29, 2018		
MN – DR Severe Storms, Tornadoes, Straight-line Winds, and Flooding		X	X	August 7, 2018		
Havasupai Tribe – DR Severe Storms, Flooding, and Landslides		X	X	August 8, 2018		
IA – DR Severe Storms and Tornadoes	X	X	X	August 17, 2018		
Cheyenne River Sioux Tribe – DR Severe Storms, Hail, and Straight-line Winds	X	X	X	August 17 2018		
Oglala Sioux Tribe – DR Severe Storms, Tornadoes, and Straight-line Winds	X		X	August 27, 2018		

Readiness – Deployable Teams and Assets



FEMA

Resource	Force Strength	Available	Deployed	Other	Cadres with 25% or Less Availability
IM Workforce	11,827 ▲	4,104 ▲ 35%	4,186 ▲	3,537	EHP 11% (44/391); ER 14% (6/43); HM 23% (221/952); HR 21% (52/235); PA 10% (179/1,824); SAF 9% (5/53); SEC 14% (14/101)
National IMATs* (3 Teams)	East 1: East 2: West:	B-2 Charlie B-48			
Regional IMATs (4 - 6 Teams)	Assigned: Available: PMC / NMC: Deployed:	13 6 3 4			
National ISBs (0 Teams)	Team A Team B Team C	Deployed Demobilizing Demobilizing			
US&R (≥ 66%)	Assigned: Available: PMC / NMC: Deployed:	28 25 0 3			
MERS (≥ 66%)	Assigned: Available: PMC / NMC: Deployed:	36 32 0 4	Tropical Storm Lane R-IX IMAT-1 (JFO – Honolulu) MERS: Bothell (Honolulu, Hilo, Waikuku); Denver (Honolulu) ISB Team Alpha (Maui)		
FCO (≤ 1 Type I)	Assigned: Available: PMC / NMC: Deployed:	33 11 (-1) 4 (+1) 18	As of 3:00 a.m. EDT August 29, 2018		
FDRC (≥ 3)	Assigned: Available: PMC / NMC: Deployed:	14 6 2 6	4351-DR-AK FCO: Thomas J. Dargan VJFO: Anchorage, AK 4382-DR-CA FCO: William Roche JFO: Sacramento, CA R-IX IMAT-2 (JFO)		

* B-2 Status: Assemble ≤ 2-hrs, On Site ≤ 18-hrs; B-48 Status: Assemble and deploy ≤ 48hrs; Charlie Status: No team assemble time requirement

FEMA Readiness – Activation Teams



FEMA

Status		Activated Team	Activation Level	Activation Times	Reason / Comments
NWC (5 Teams)	Steady State				
NRCC (2 Teams)	Available				
HLT (1 Team)	Activated				
RWC / MOCs (10 Regions)	Steady State				
RRCCs (10 Regions)	Available				

Backup Regions: **VIII, V, & VI**



FEMA

FEMA's mission is helping people before, during, and after disasters.