



FEMA

Daily Operations Briefing

Sunday, July 15, 2018

8:30 a.m. EDT

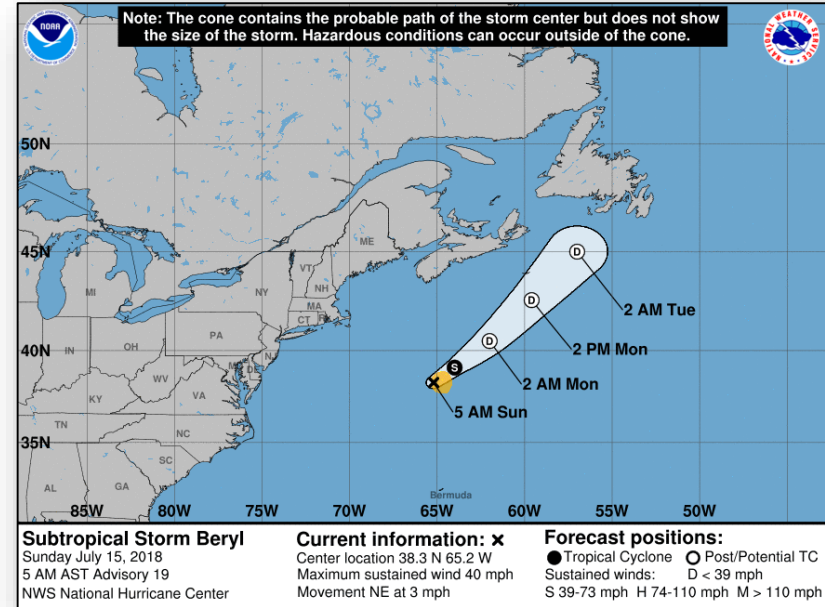
Tropical Outlook – Atlantic



FEMA

Subtropical Storm Beryl (Advisory #19 as of 5:00 a.m. EDT)

- 445 miles south of Halifax, Nova Scotia
- Moving northeast at 3 mph
- Maximum sustained winds 40 mph
- Expected to degenerate into a remnant low by early Monday

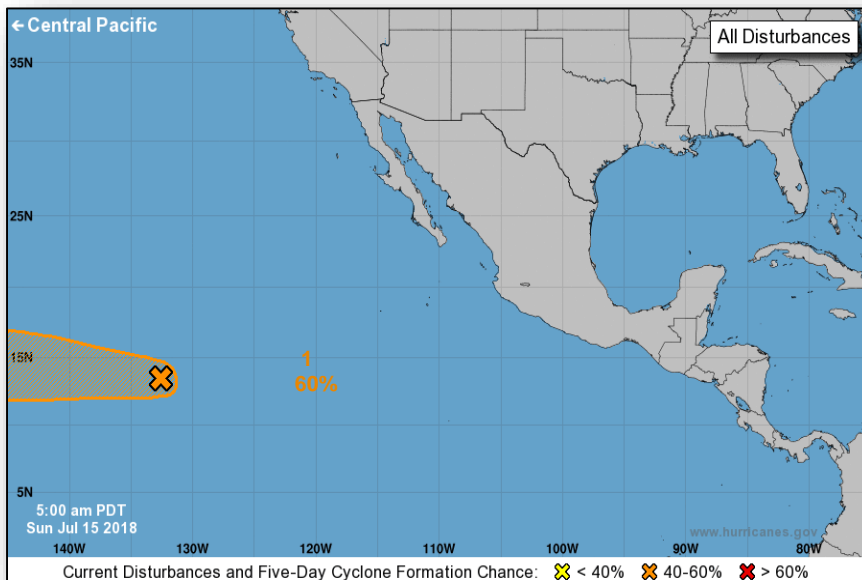


Tropical Outlook – Eastern Pacific

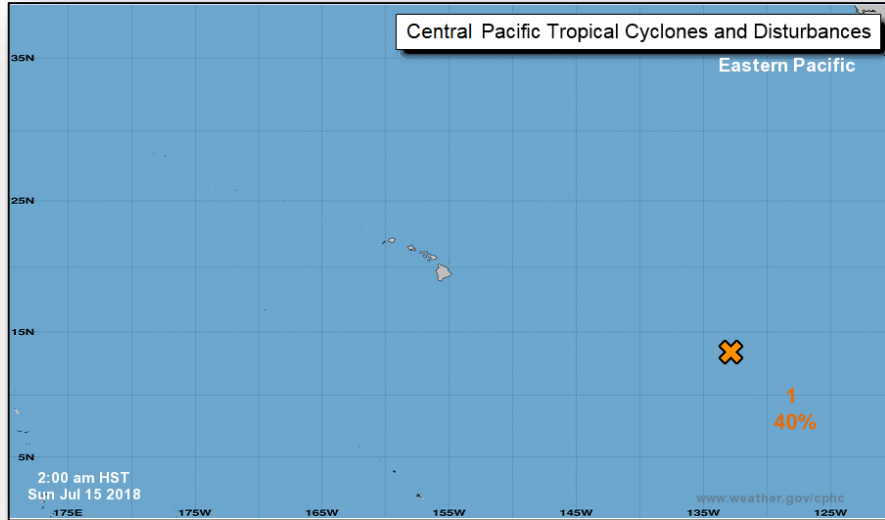


Disturbance 1 (as of 8:00 a.m. EDT)

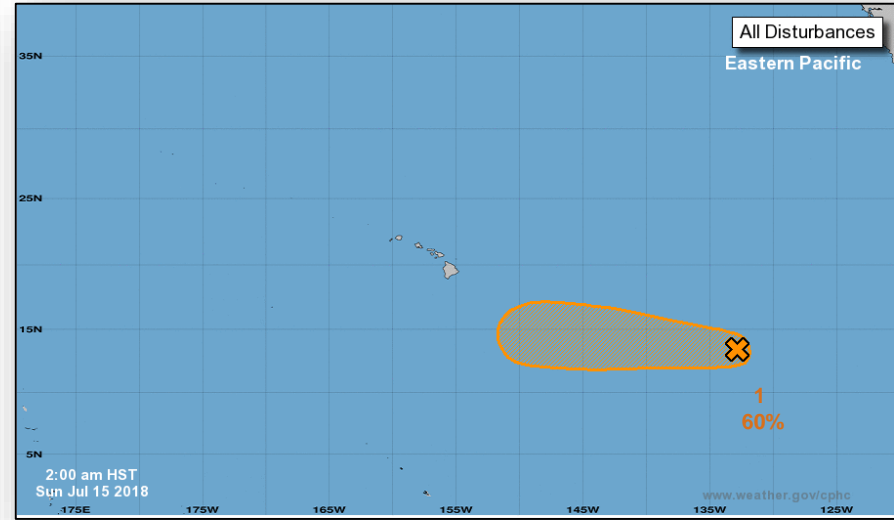
- 1,500 miles ESE of the southern tip of the Hawaiian Islands
- Moving westward into the Central Pacific basin
- A tropical depression could form in the next couple days
- Formation chance through 48 hours: Medium (40%)
- Formation chance through 5 days: Medium (60%)



Tropical Outlook – Central Pacific

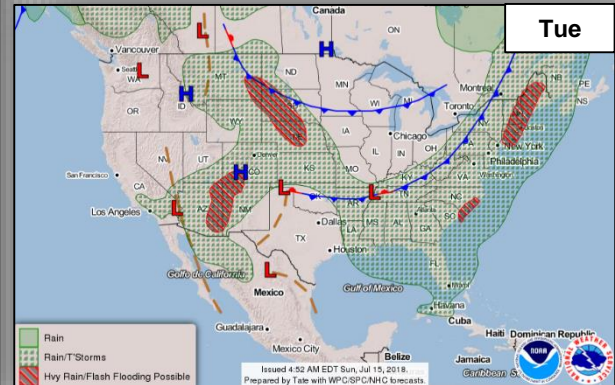
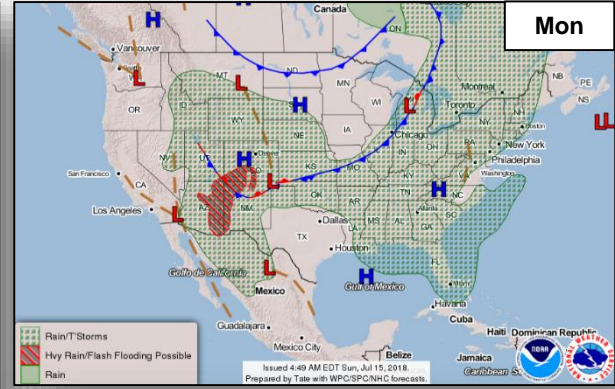
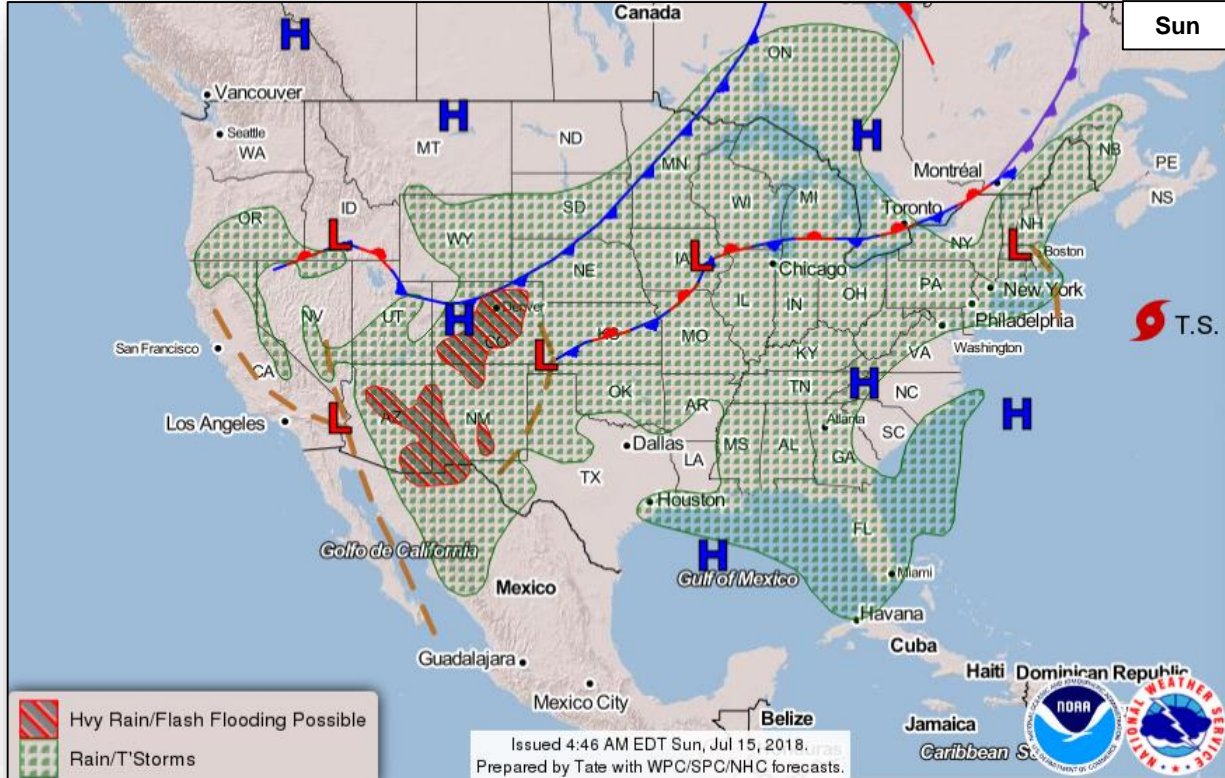


48 Hour Outlook



5 Day Outlook

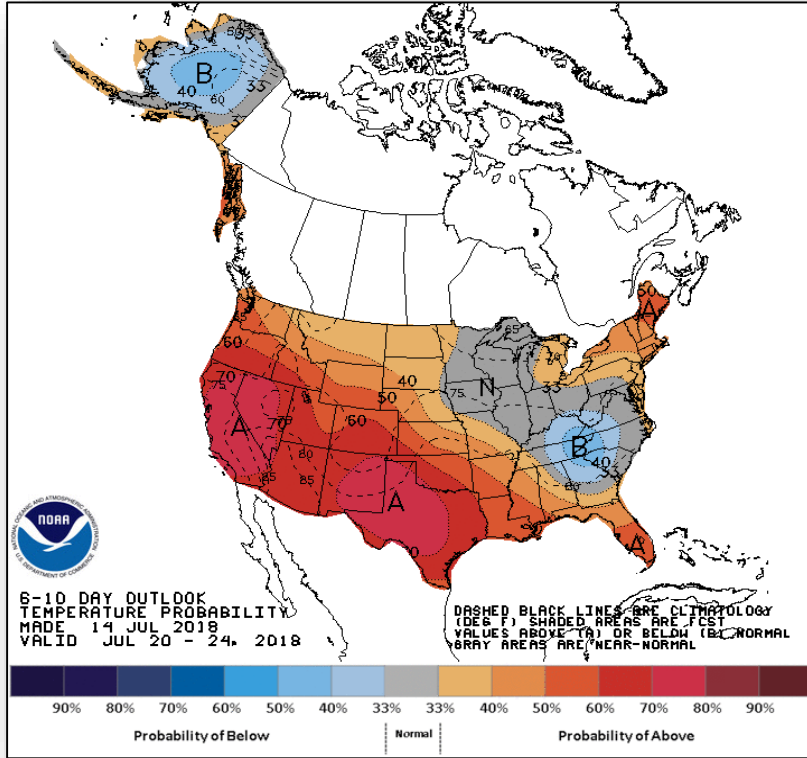
National Weather Forecast



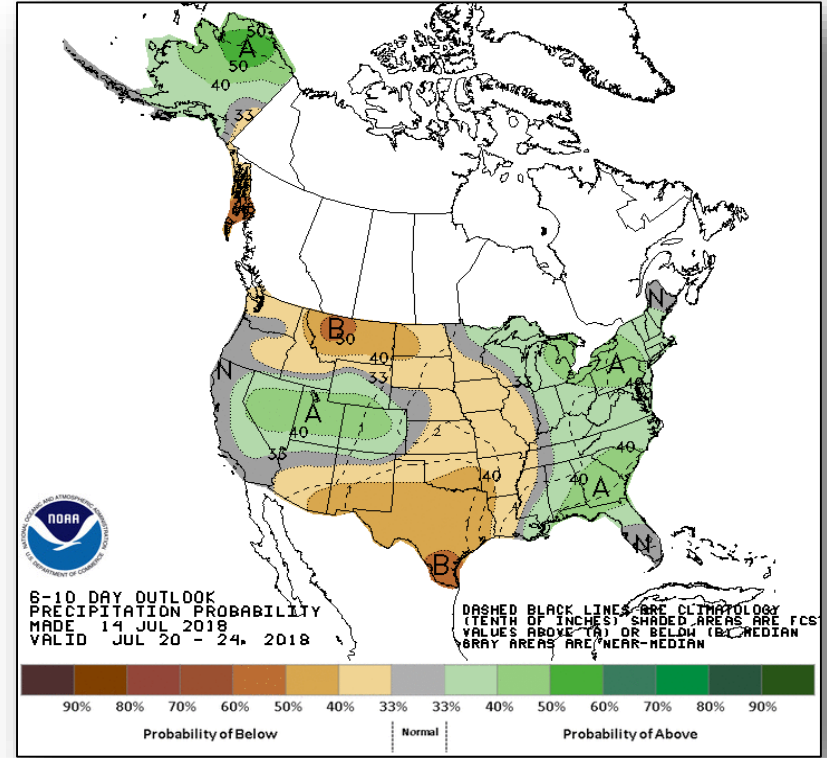
Long Range Outlooks – July 20-24



FEMA



Temperature Probability



Precipitation Probability

Disaster Requests and Declarations



FEMA

Declaration Requests in Process					Requests APPROVED (since last report)	Requests DENIED (since last report)
9	IA	PA	HM	Date Requested	0	0
MA – DR Severe Winter Storm and Snowstorm		X	X	June 12, 2018		
Federated States of Micronesia (FSM) – Flooding <i>*Request made pursuant to the Compacts of Free Association, not under Stafford Act.</i>				June 13, 2018		
SD – DR Severe Storms and Flooding		X	X	June 14, 2018		
MT – DR Flooding		X	X	June 18, 2018		
VT – DR Severe Storm and Flooding		X	X	June 21, 2018		
LA – DR Flooding		X	X	June 29, 2018		
AK – DR Flooding		X	X	June 28, 2018		
CT – DR Severe Storms, Tornadoes, and Straight-line Winds	X	X	X	July 9, 2018		
MI – DR Severe Storms, Flooding, Landslides, and Mudslides	X	X	X	July 9, 2018		

Joint Preliminary Damage Assessments



FEMA

Region	State / Location	Event	IA / PA	Number of Counties		Start – End
				Requested	Completed	
V	MN	Flooding June 15 – July 8, 2018	IA	0	0	N/A
			PA	30 & 2 Tribes*	0	7/19 – TBD
	WI	Flooding June 6-19, 2018	IA	0	0	N/A
			PA	7	0	7/16 – TBD
VII	IA	Severe Weather June 6 – July 2, 2018	IA	0	0	N/A
			PA	31	0	7/17 – TBD
X	WA	Flooding May 5-22, 2018	IA	0	0	N/A
			PA	1 Tribe**	0	7/18 – TBD

*Red Lake Nation and White Earth Nation
 **Confederated Tribes of the Colville Reservation

Readiness – Deployable Teams and Assets



FEMA

Resource	Force Strength	Available	Deployed	Other	Cadres with 25% or Less Availability
IM Workforce	11,635 Ⓢ	4,029 ▲ 35%	4,197 ▼	3,409	EHP 7% (28/383); ER 24% (8/33); FM 25% (68/271); HM 24% (225/957); PA 16% (287/1,823); SAF 13% (7/53); SEC 20% (21/104)
National IMATs* (3 Teams)	East 1: East 2: West:	B-48 Charlie B-2			
Regional IMATs (4 - 6 Teams)	Assigned: Available: PMC / NMC: Deployed:	13 5 4 4			
US&R (≥ 66%)	Assigned: Available: PMC / NMC: Deployed:	28 28 0 0			
MERS (≥ 66%)	Assigned: Available: PMC / NMC: Deployed:	36 35 0 1			
FCO (≤ 1 Type I)	Assigned: Available: PMC / NMC: Deployed:	33 8 1 24			
FDRC (≥ 3)	Assigned: Available: PMC / NMC: Deployed:	14 4 1 9			
As of 3:00 a.m. EDT July 15, 2018					

* **B-2 Status:** Assemble ≤ 2-hrs, On Site ≤ 18-hrs; **B-48 Status:** Assemble and deploy ≤ 48hrs; **Charlie Status:** No team assemble time requirement

FEMA Readiness – Activation Teams



Status		Activated Team	Activation Level	Activation Times	Reason / Comments
NWC (5 Teams)	Steady State				
NRCC (2 Teams)	Available				
HLT (1 Team)	Activated				
RWC / MOCs (10 Regions)	Steady State				
RRCCs (10 Regions)	Available				

Backup Regions: **VIII, IX, and X**



FEMA

FEMA's mission is helping people before, during, and after disasters.