



# FEMA

## Daily Operations Briefing

Wednesday, July 11, 2018

8:30 a.m. EDT

# Significant Activity – July 10-11



FEMA

**Significant Events:** None

**Tropical Activity:**

- Atlantic – Disturbance 1: Medium (50%); Hurricane Chris (CAT 2)
- Eastern Pacific – Disturbance 1: Low (10%)
- Central Pacific – Tropical cyclone activity is not expected next 48 hours
- Western Pacific – No activity affecting U.S. interests

**Significant Weather:**

- Slight risk of severe thunderstorms – Upper Mississippi Valley
- Flash flooding possible – Southwest and Southern/Central Rockies; Upper Mississippi Valley
- Elevated Fire Weather areas – none
- Red Flag Warnings – CA & NV

**Declaration Activity:**

- FMAG approved – Ryegrass Coulee Fire, CO



# Wildfire Summary



FEMA

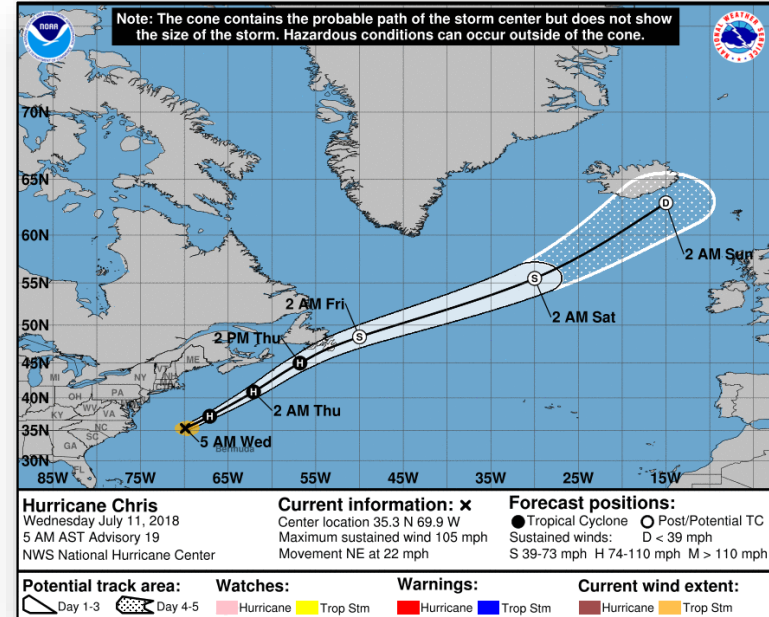
Fire Name (County)	FMAG Number	Acres Burned	Percent Contained	Evacuations (Residents)	Structures			Fatalities / Injuries
					Threatened	Damaged	Destroyed	
<b>Colorado (2)</b>								
Spring Creek (Costilla)	5246-FM-CO	107,967	77%	Mandatory	2,878 (2,076 homes)	119 homes	225 (+1) (216 homes)	0 / 10 (+2)
Lake Christine (Eagle)	5249-FM-CO	6,285 (+105)	43% (+4)	Mandatory	20 homes (-130)	0	3 homes	0 / 5
<b>Utah (1)</b>								
Dollar Ridge (Wasatch / Duchesne)	5248-FM-UT	52,256 (+188)	50% (+5)	Mandatory	250 homes (-750)	6 (+6) homes	438 (+348) (75 homes)	0 / 1 (+1)
<b>California (1)</b>								
Klamathon Fire (Siskiyou)	5250-FM-CA	36,500	55% (+15)	Mandatory	372 homes (-850)	12 (5 homes)	82 (34 homes)	1 / 3

# Tropical Outlook – Atlantic



## Hurricane Chris (CAT 2) (Advisory #19 as of 5:00 a.m. EDT)

- Located 315 miles E of Cape Hatteras, NC
- Moving NE at 22 mph
- Maximum sustained winds 105 mph
- Forecast to weaken by Thursday night and become a strong post-tropical cyclone by Thursday night or earlier
- Hurricane force winds extend 25 miles; tropical storm force winds extend out 90 miles
- No coastal watches or warnings in effect
  - Swells generated by Chris are expected to affect portions of the coasts of North Carolina and the Mid-Atlantic states during the next few days; these swells could cause life-threatening surf and rip current conditions

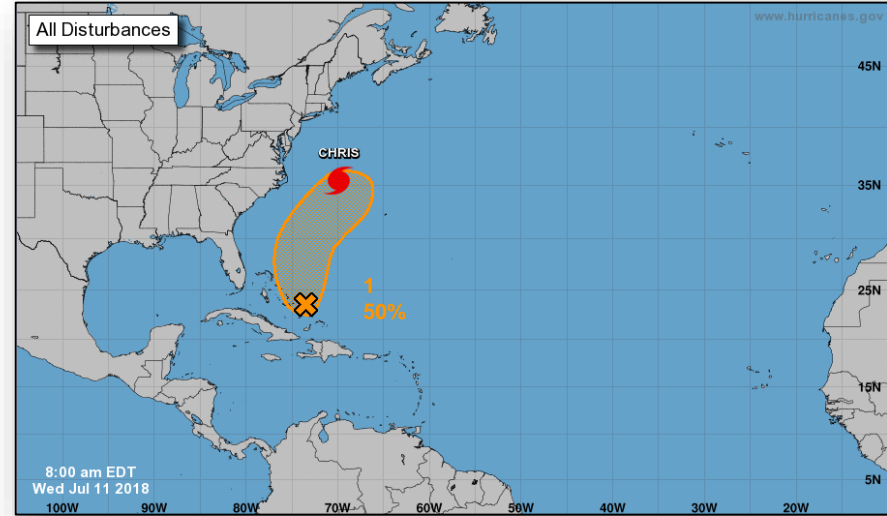


# Tropical Outlook – Atlantic



## Disturbance 1 (as of 8:00 a.m. EDT)

- Remnants of Beryl located over much of the Bahamas extending NW over western Atlantic for a few hundred miles
- Moving slowly N over the western Atlantic
- Conditions could become a little more favorable later in the week
- Formation chance through 48 hours: Low (20%)
- Formation chance through 5 days: Medium (50%)

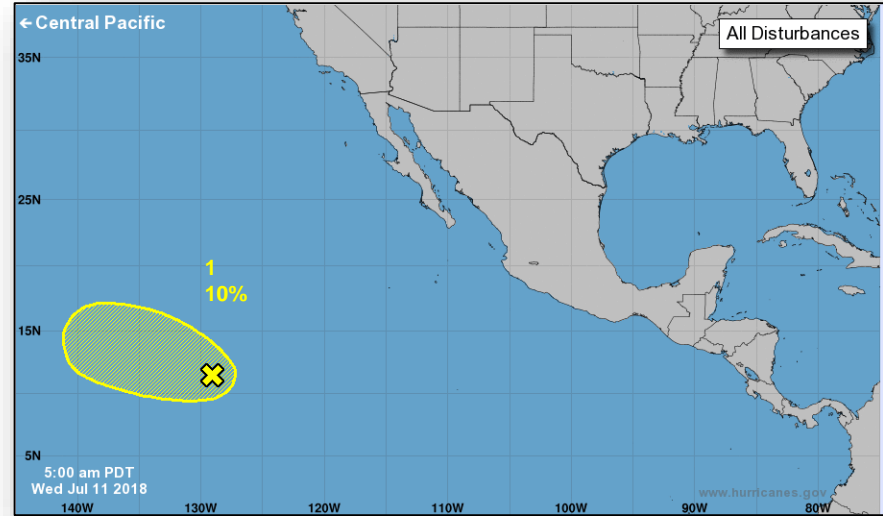


# Tropical Outlook – Eastern Pacific

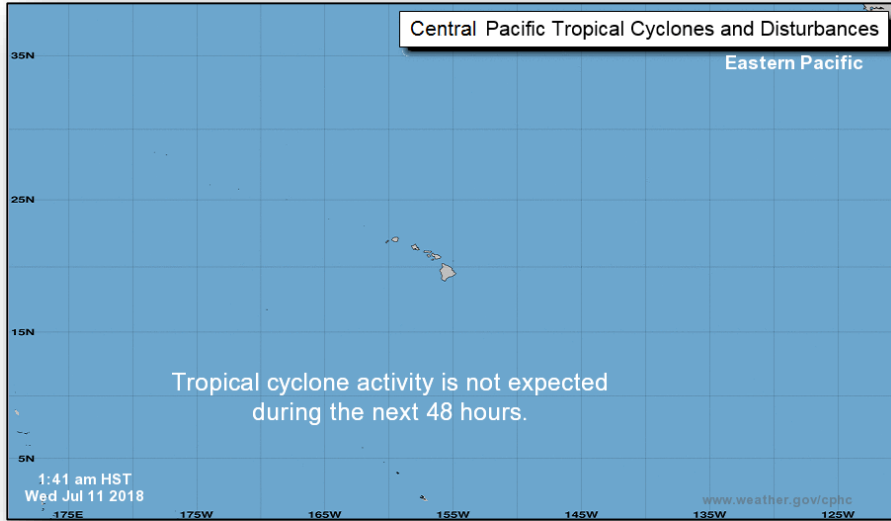


## Disturbance 1 (as of 8:00 a.m. EDT)

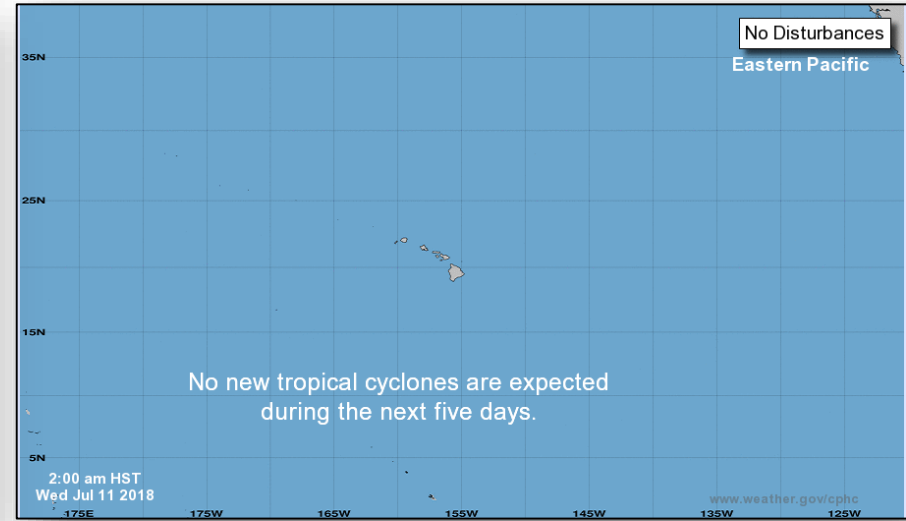
- Located 1,500 miles SW of southern tip of Baja California peninsula
- Moving W over next several days
- Marginally conducive environmental conditions
- Formation chance through 48 hours: Low (near 0%)
- Formation chance through 5 days: Low (10%)



# Tropical Outlook – Central Pacific



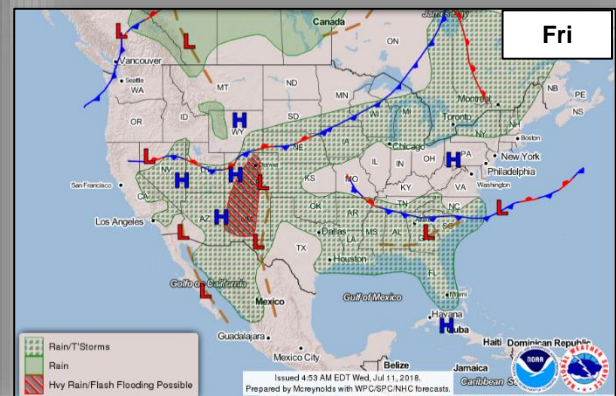
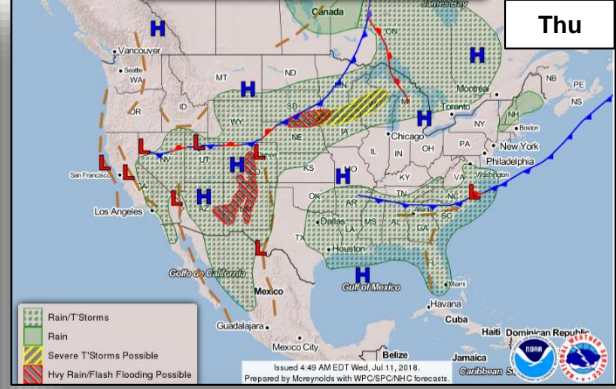
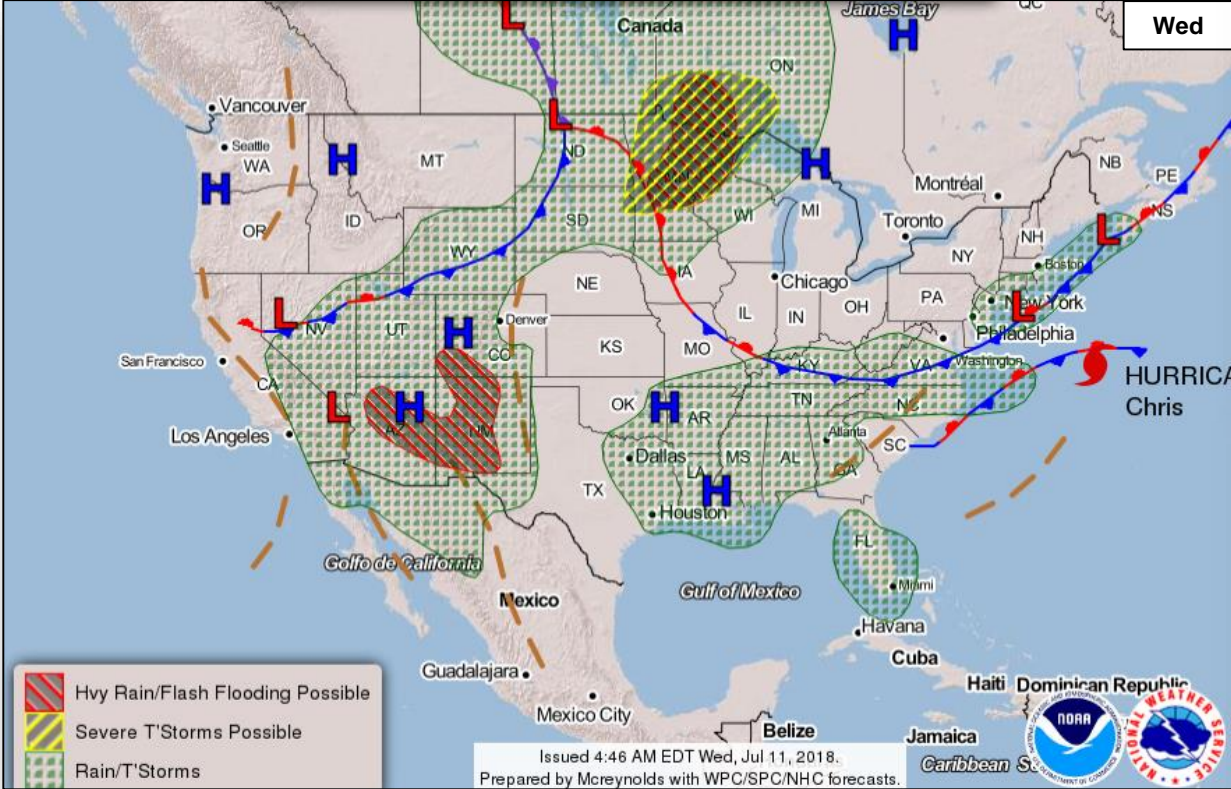
**48 Hour Outlook**



**5 Day Outlook**



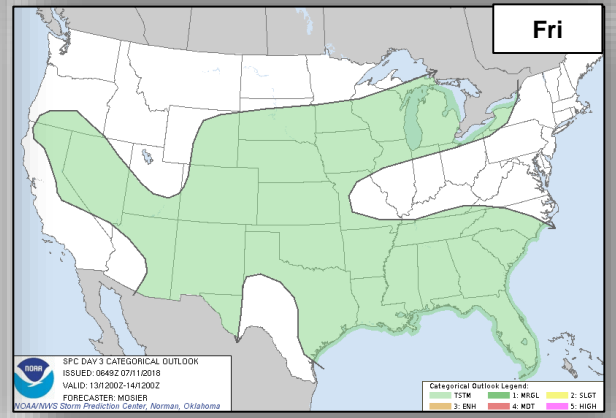
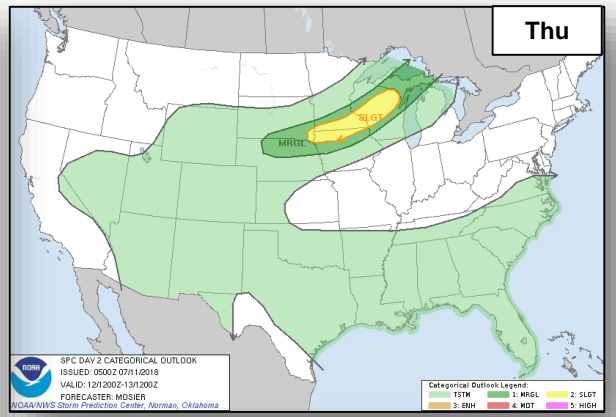
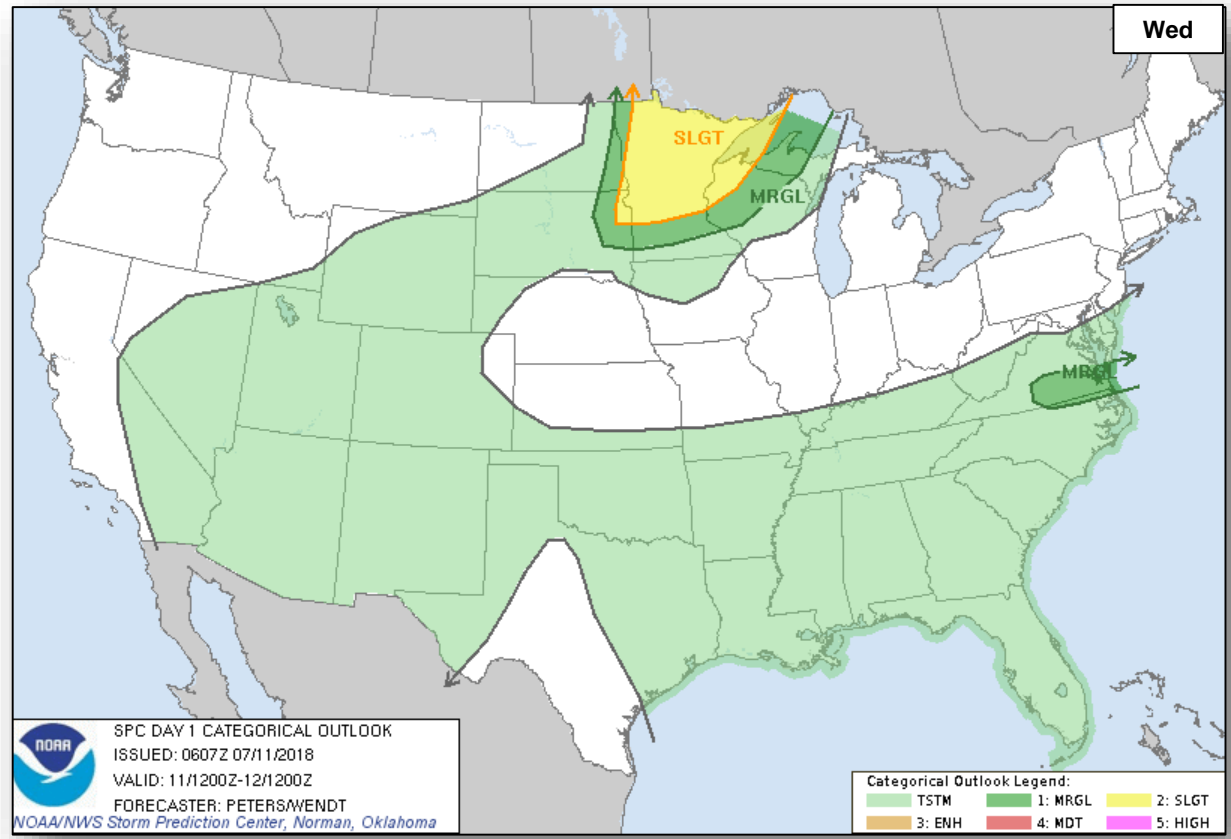
# National Weather Forecast



# Severe Weather Outlook



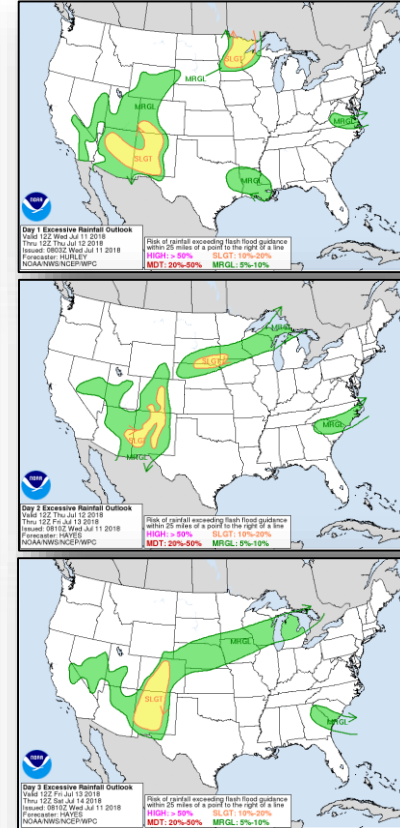
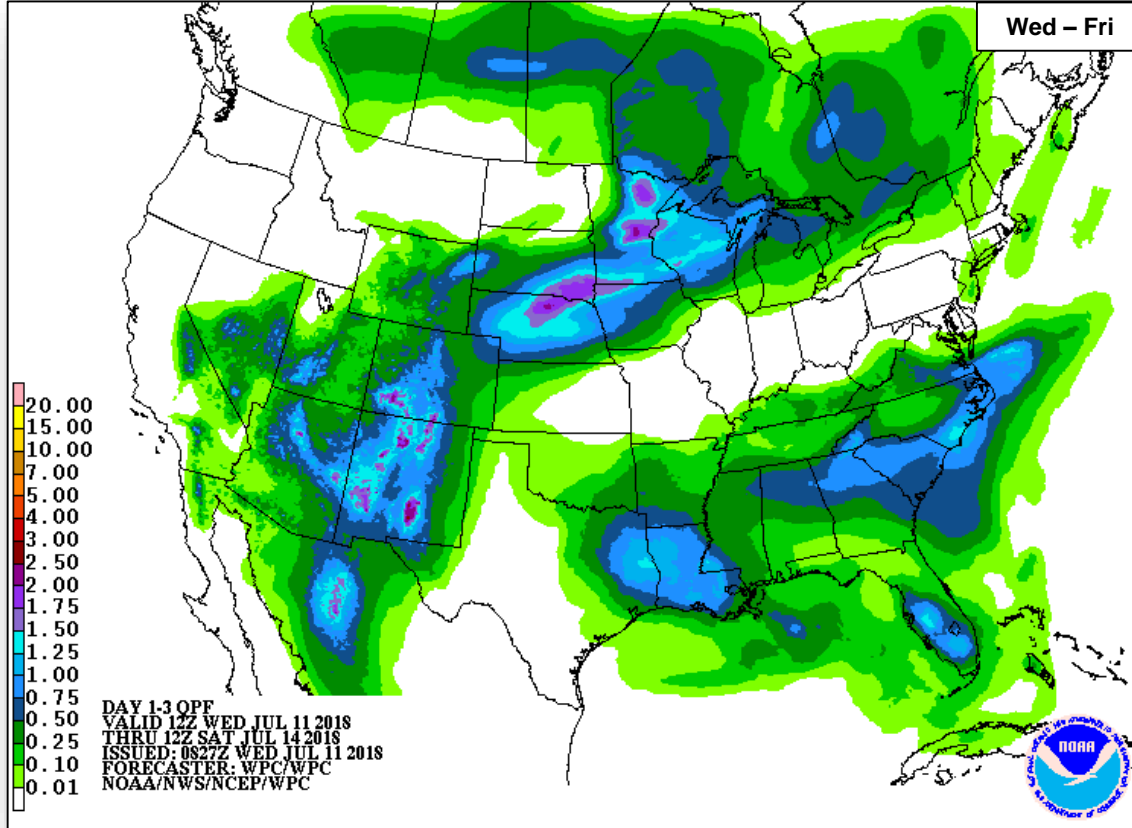
FEMA



# Precipitation / Excessive Rainfall Forecast



FEMA



Wed

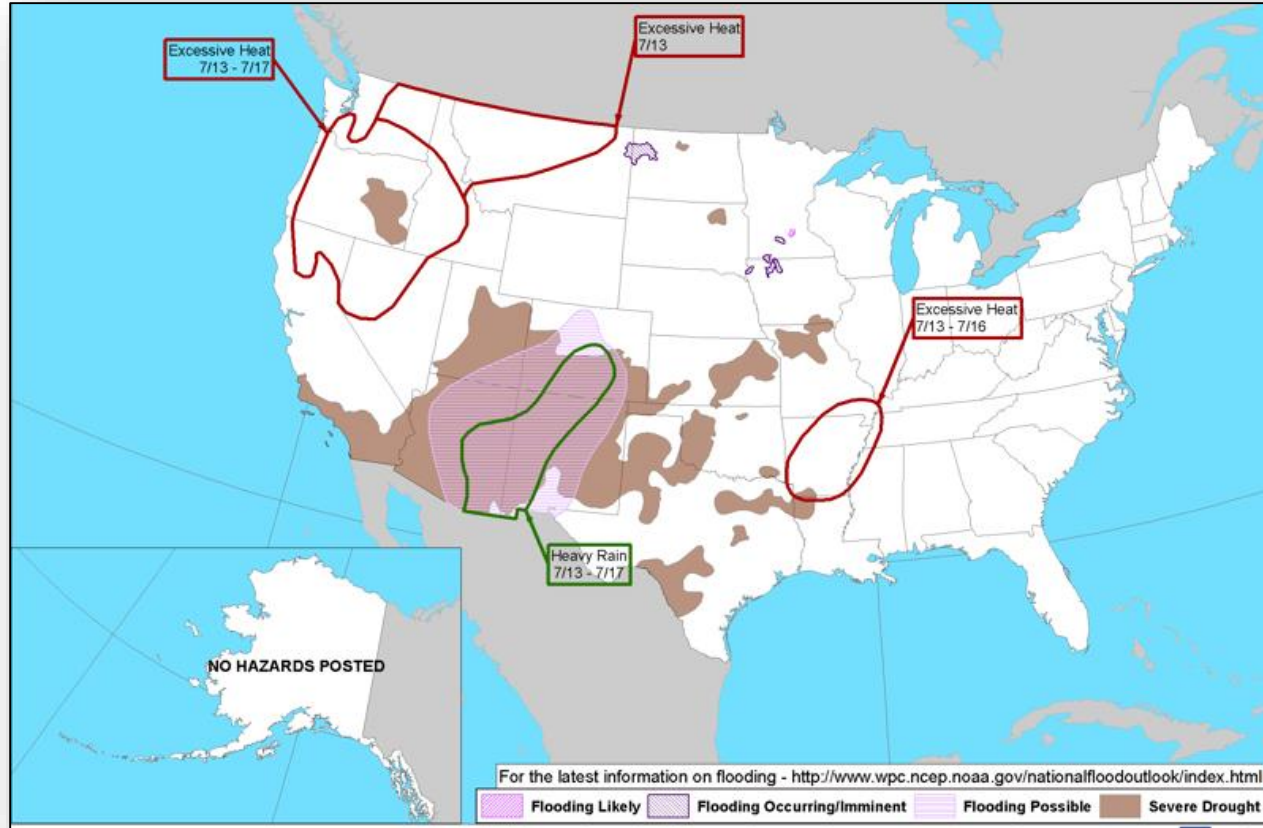
Thu

Fri

# Hazards Outlook – July 13-17



FEMA





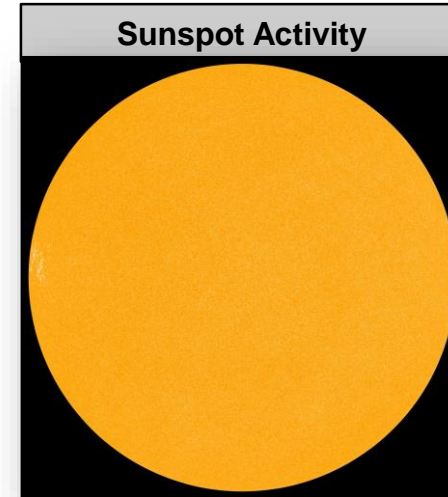

# Space Weather



FEMA

	Space Weather Activity	Geomagnetic Storms	Solar Radiation	Radio Blackouts
Past 24 Hours	None	None	None	None
Next 24 Hours	None	None	None	None

For further information on NOAA Space Weather Scales refer to: <http://www.swpc.noaa.gov/noaa-scales-explanation>



# Disaster Requests and Declarations



FEMA

Declaration Requests in Process					Requests APPROVED (since last report)	Requests DENIED (since last report)
11	IA	PA	HM	Date Requested	0	0
MA – DR Severe Winter Storm and Snowstorm		X	X	June 12, 2018		
Federated States of Micronesia (FSM) – Flooding <i>*Request made pursuant to the Compacts of Free Association, not under Stafford Act.</i>				June 13, 2018		
SD – DR Severe Storms and Flooding		X	X	June 14, 2018		
MT – DR Flooding		X	X	June 18, 2018		
VT – DR Severe Storm and Flooding		X	X	June 21, 2018		
PA – DR Severe Storms, Flooding, and Landslides		X	X	June 22, 2018		
LA – DR Severe Storms, Tornadoes, and Straight-line Winds (Appeal)	X		X	June 22, 2018		
WV – DR Severe Winter Storms, Flooding, Landslides, and Mudslides		X	X	June 28, 2018		
LA – DR Flooding		X	X	June 29, 2018		
AK – DR Flooding		X	X	June 28, 2018		
CT – DR Severe Storms, Tornadoes, and Straight-line Winds	X	X	X	July 9, 2018		

# Joint Preliminary Damage Assessments



FEMA

Region	State / Location	Event	IA / PA	Number of Counties		Start – End
				Requested	Completed	
V	MN	Flooding June, 2018	IA	0	0	N/A
			PA	28 & 1 tribe*	0	7/19-TBD

\*Red Lake Nation

# Readiness – Deployable Teams and Assets



FEMA

Resource	Force Strength	Available	Deployed	Other	Cadres with 25% or Less Availability
<b>IM Workforce</b>	11,625 ▲	4,014 ▼ 35%	4,169 ▲	3,442	EHP 8% (29/384); FM 24% (65/271); HM 24% (226/957); OPS 25% (64/252); PA 15% (276/1,823); SAF 4% (2/53); SEC 16% (17/104)
<b>National IMATs*</b> (3 Teams)	East 1: East 2: West:	<b>B-48</b> <b>Charlie</b> <b>B-2</b>			<div data-bbox="608 262 869 458"> <p>4351-DR-AK 4369-DR-AK JFO: Anchorage, AK FCO: Thomas J. Dargan</p> </div> <div data-bbox="1023 262 1188 343"> <p>4319-DR-KS – Closing Jul 13 4347-DR-KS 4375-DR-NE FCO: C. Johnson-Cage VJFO: Kansas City, MO</p> </div> <div data-bbox="1197 262 1342 343"> <p>4343-DR-WI FCO: Janet M. Odeshoo 4360-DR-OH FCO: Steven W. Johnson VJFO: Chicago, IL</p> </div> <div data-bbox="1352 262 1497 316"> <p>4363-DR-IN JFO: Indianapolis, IN FCO: David G. Samaniego</p> </div> <div data-bbox="1506 262 1651 316"> <p>4359-DR-WV JFO: Charleston, WV FCO: Steven S. Ward</p> </div> <div data-bbox="1758 262 1883 382"> <p><b>Field Offices</b> ★ JFOs: 15 DRs: 35 EMs: 1 Deployed Teams (Location)</p> </div>
<b>Regional IMATs</b> (4 - 6 Teams)	Assigned: Available: PMC / NMC: Deployed:	<b>13</b> <b>6</b> <b>3</b> <b>4</b>			
<b>US&amp;R</b> (≥ 66%)	Assigned: Available: PMC / NMC: Deployed:	<b>28</b> <b>28</b> <b>0</b> <b>0</b>			
<b>MERS</b> (≥ 66%)	Assigned: Available: PMC / NMC: Deployed:	<b>36</b> <b>35</b> <b>0</b> <b>1</b>			
<b>FCO</b> (≤ 1 Type I)	Assigned: Available: PMC / NMC: Deployed:	<b>33</b> <b>9 (+2)</b> <b>1</b> <b>23 (-2)</b>			<div data-bbox="608 726 869 802"> <p>4365-DR-HI JFO: Honolulu, HI FCO: Dolph A. Diemont</p> </div> <div data-bbox="608 857 869 944"> <p>4366-DR-HI JFO: Honolulu, HI FCO: Willie G. Nunn R-IX IMAT-1 (JFO) MERS: Bothell</p> </div> <div data-bbox="1110 857 1246 911"> <p>4377-DR-TX JFO: TBD FCO: Jerry S. Thomas R-VI IMAT-1 (Austin, TX)</p> </div> <div data-bbox="1265 857 1400 911"> <p>4373-DR-OK VJFO: Denton, TX FCO: Traci L. Brasher</p> </div> <div data-bbox="1410 824 1545 911"> <p>4337-DR-FL 4341-DR-STOF 3395-EM-FL JFO: Orlando, FL FCO: Allan L. Jarvis</p> </div> <div data-bbox="1709 802 1883 857"> <p>4338-DR-GA – Closing Jul 20 JFO: Atlanta, GA (DC Atlanta) FCO: Thomas J. McCool</p> </div> <div data-bbox="1709 857 1883 911"> <p>4362-DR-AL JFO: Anniston, AL FCO: Thomas J. McCool</p> </div>
<b>FDRC</b> (≥ 3)	Assigned: Available: PMC / NMC: Deployed:	<b>14</b> <b>4</b> <b>1</b> <b>9</b>			<div data-bbox="1323 911 1516 1021"> <p>4336-DR-PR 4339-DR-PR JFO: Guaynabo, PR FCO: Michael F. Byrne MERS: Bothell, Denton, Denver, Frederick, Maynard, Thomasville</p> </div> <div data-bbox="1526 911 1883 1021"> <p>4335-DR-USVI 4340-DR-USVI JFO: St. Croix, USVI FCO: William L. Vogel R-II IMAT (TTX) MERS: Maynard</p> </div>
As of 3:00 a.m. EDT July 11, 2018					

\* B-2 Status: Assemble < 2 hrs. On Site < 18 hrs. B-48 Status: Assemble and Deploy < 48hrs. Charlie Status: No team assembly time requirement



# FEMA Readiness – Activation Teams



Status		Activated Team	Activation Level	Activation Times	Reason / Comments
<b>NWC</b> (5 Teams)	Steady State				
<b>NRCC</b> (2 Teams)	Available				
<b>HLT</b> (1 Team)	Activated				
<b>RWC / MOCs</b> (10 Regions)	Steady State				
<b>RRCCs</b> (10 Regions)	Available				

Backup Regions: **VIII, IX, and X**



# FEMA

**FEMA's mission is helping people before, during, and after disasters.**