



# FEMA

## Daily Operations Briefing

Monday, July 9, 2018

8:30 a.m. EDT

# Significant Activity – July 6-9



FEMA

**Significant Events:** Remnants of Beryl & Tropical Storm Chris Preparation / Response

**Tropical Activity:**

- Atlantic – Disturbance 1: Medium (40%); Tropical Storm Chis
- Eastern Pacific – No tropical cyclones expected next 48 hours
- Central Pacific – No tropical cyclones expected next 48 hours
- Western Pacific – No activity affecting U.S. interests

**Significant Weather:**

- Elevated Fire Weather – WA, OR, CA, & NV
- Isolated Dry Thunderstorms – WA, ID, & NV
- Red Flag Warnings – ID

**Declaration Activity:** Major Disaster Declaration approved for Texas

# Tropical Cyclone Beryl / Tropical Storm Chris



FEMA

## Beryl Preparation / Response

- PR Governor declared a state of emergency
  - PR EOC is at Full Activation
  - Non-emergency PR government offices closed today
  - Shelters Open / Population: 16 / 5 (*ARC Midnight Shelter Count*)
  - 395 shelters identified for potential use (*R-II SPOTREP at 5:00 p.m. EDT*)
- USVI state of emergency remains in effect (from Irma/Maria)
  - USVI EOC at Monitoring (TC Beryl)
- FEMA Region II returned to Steady State at 4:30 p.m. EDT July 8
- FEMA Region II IMAT deployed to St. Croix, USVI
- FEMA LNOs at PR EOC and PR Department of Housing
- FEMA NWC at Steady State; continuing to monitor

## Chris Preparation / Response

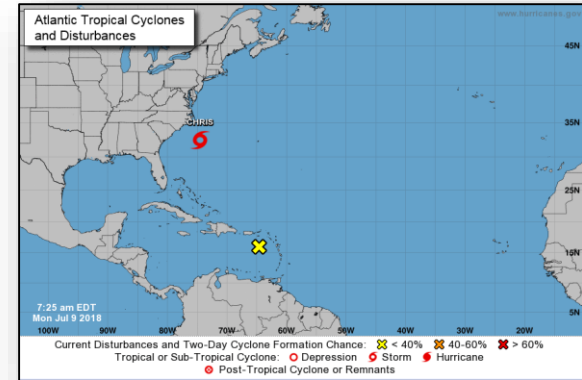
- All State EOCs remain at Normal Operations, but continue to monitor
- FEMA Region IV Enhanced Watch has been rostered
- Regional Administrator has been in contact with the State Directors for NC & SC, and is prepared to support as needed
- FEMA Region IV at Steady State; continuing to monitor

# Tropical Outlook – Atlantic

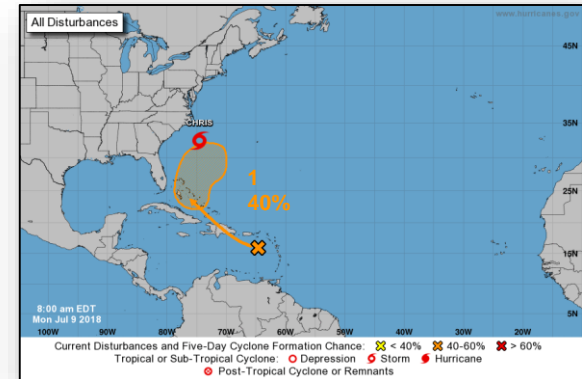


## Disturbance 1 (as of 8:00 a.m. EDT)

- This area of low pressure is the remnants of TS Beryl
- TS Beryl's remnants may regenerate into a Tropical Cyclone later this week
- Formation chance through 48 hours: Low (near 0%)
- Formation chance through 5 days: Medium (40%)



**48 Hour Outlook**



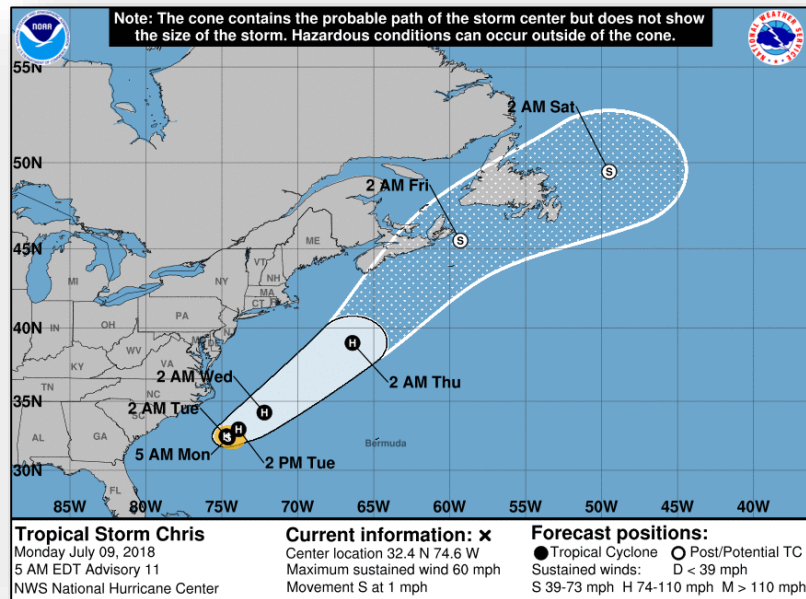
**5 Day Outlook**

# Tropical Outlook – Atlantic



## Tropical Storm Chris (Advisory #11 as of 5:00 a.m. EDT)

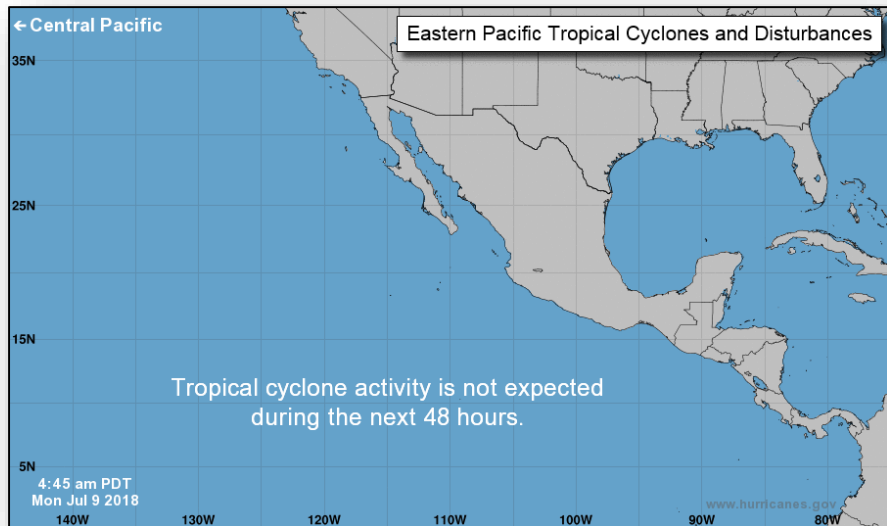
- 200 miles SSE of Cape Hatteras, NC
- Drifting S at 1 mph; max sustained winds 60 mph
- Forecast to stay near stationary during the next day or so
- Forecast to become a hurricane late today or tonight
- Tropical-storm-force winds extend out 70 miles
- May linger offshore, but not expected to directly impact the U.S. on its current track
- Swells expected to increase and impact portions of the coasts of North Carolina and the Mid-Atlantic states during the next few days



# Tropical Outlook – Eastern Pacific



FEMA

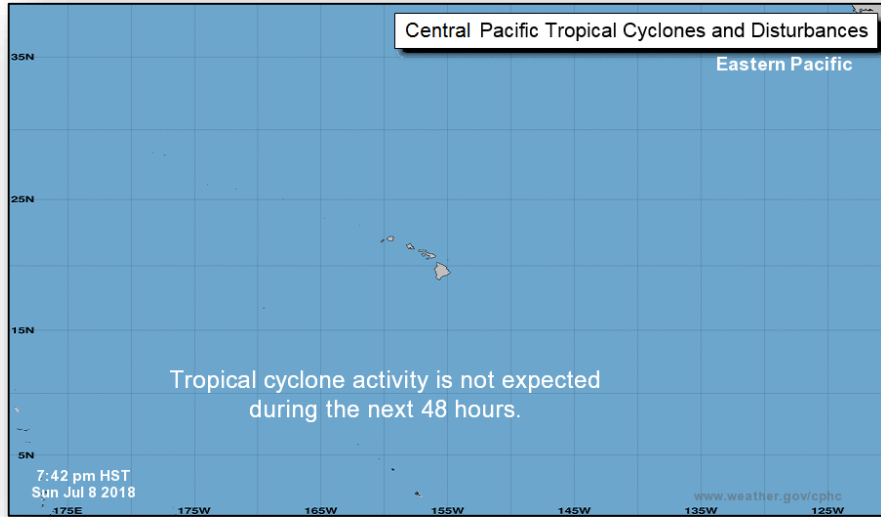


**48 Hour Outlook**

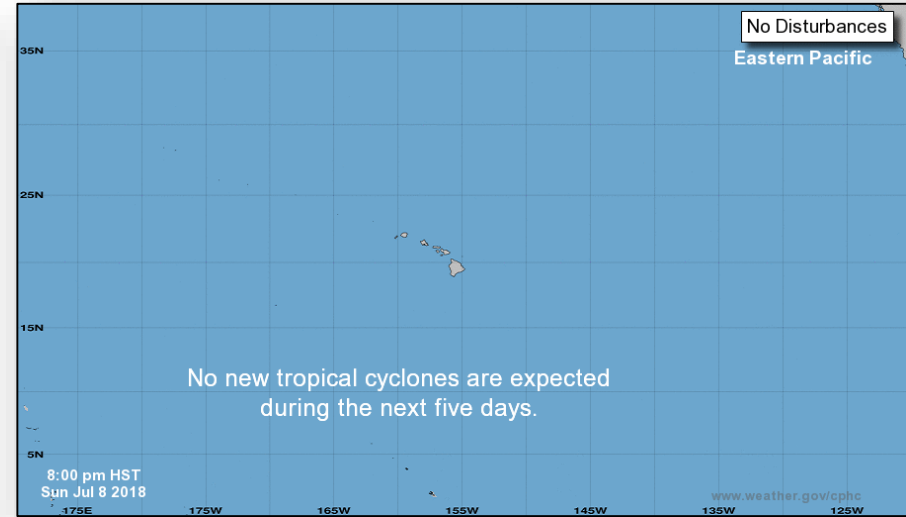


**5 Day Outlook**

# Tropical Outlook – Central Pacific



**48 Hour Outlook**



**5 Day Outlook**

# Wildfire Summary



FEMA

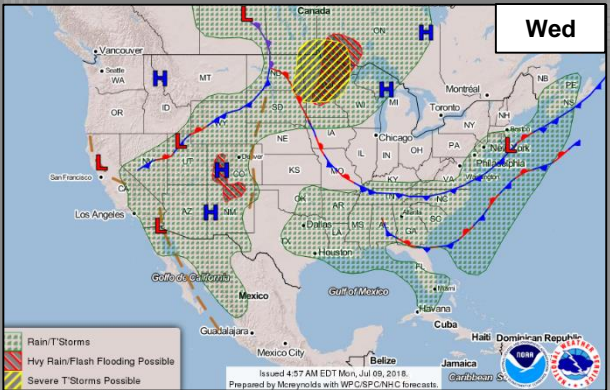
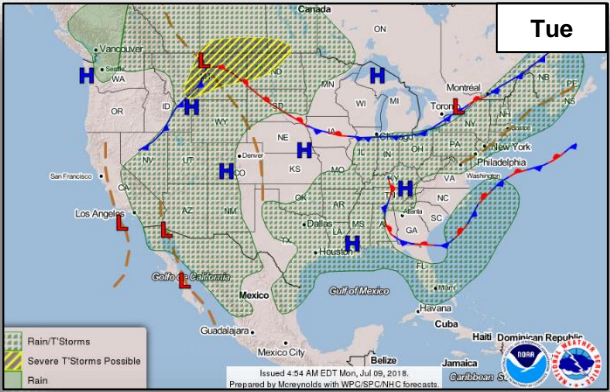
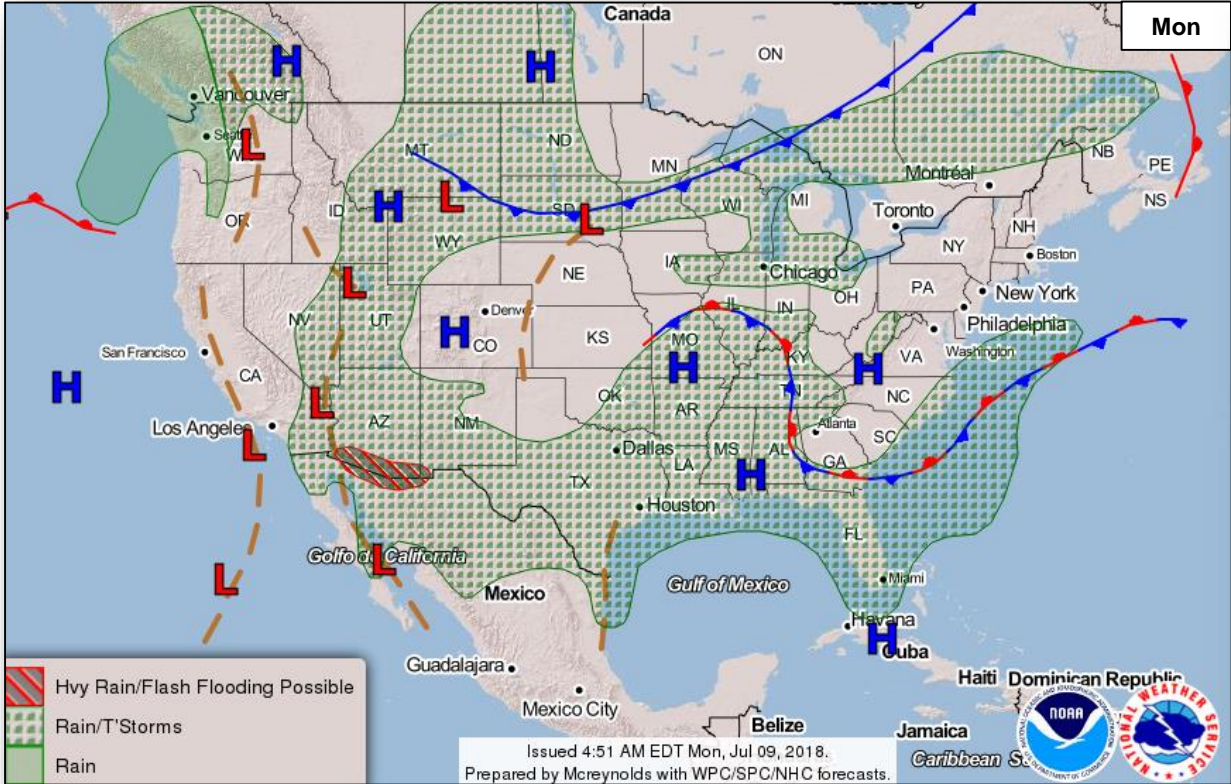
Fire Name (County)	FMAG Number	Acres Burned	Percent Contained	Evacuations (Residents)	Structures			Fatalities / Injuries
					Threatened	Damaged	Destroyed	
<b>Colorado (2)</b>								
Spring Creek (Costilla)	5246-FM-CO	107,307 (+1,574)	75% (+35%)	Mandatory	2,878	119 homes	202 (+32) (193 homes)	0 / 6
Lake Christine (Eagle)	5249-FM-CO	5,916 (+999)	30% (+22%)	Mandatory	575	0	3 homes	0 / 4
<b>Utah (1)</b>								
Dollar Ridge (Wasatch / Duchesne)	5248-FM-UT	49,789 (+2,106)	35% (+30%)	Mandatory	1,000	0	90 homes	0 / 0
<b>California (3)</b>								
Klamathon Fire (Siskiyou)	5250-FM-CA July 5, 2018	35,000 (+13,197)	25% (+20%)	Mandatory	810	5 (+5) Homes 7 Other	34 Homes 47 Other	1 / 3
West Fire - <b>FINAL</b> (San Diego)	XXXX-FM-CA July 6, 2018	504 (+104)	81% (+31%)	Lifted	0	8 homes	18 Homes	0 / 1 (-3)
Holiday Fire - <b>FINAL</b> (Santa Barbara)	XXXX-FM-CA July 7, 2018	100	80% (+75%)	Lifted	1,200	2 (+2) Homes 3 Other	5 (+5) Homes	0 / 0



# National Weather Forecast



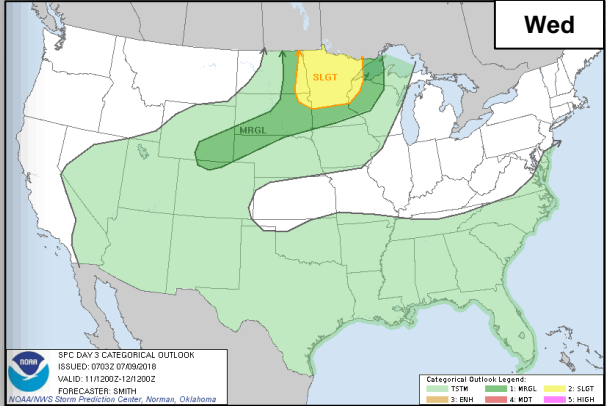
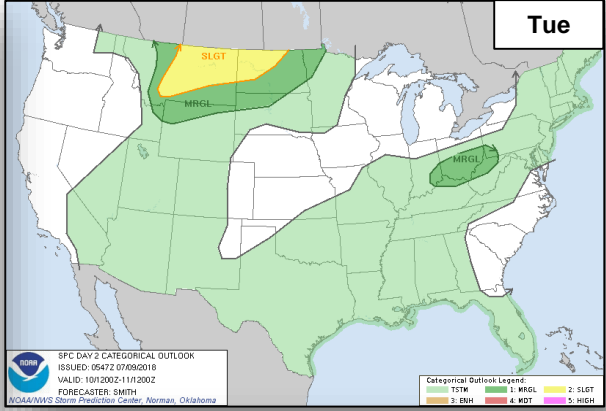
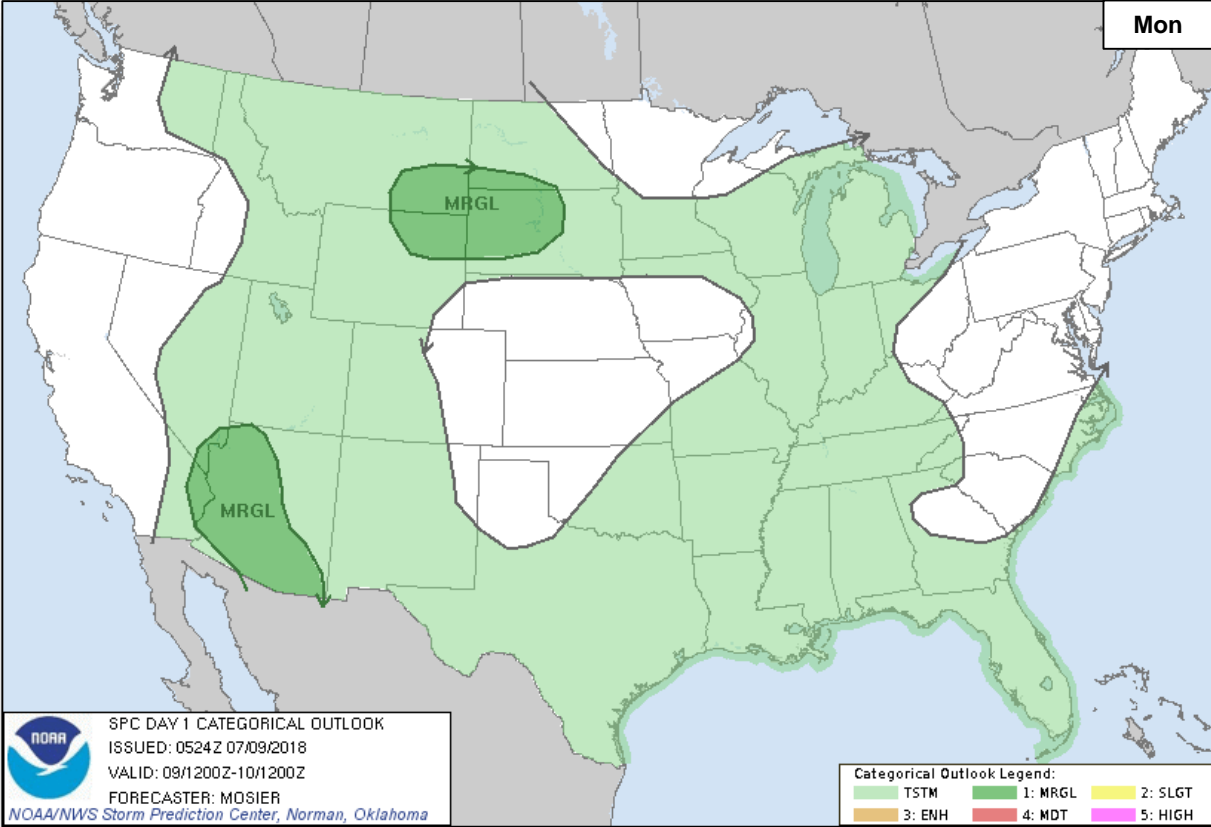
FEMA



# Severe Weather Outlook



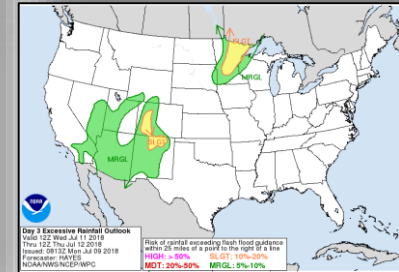
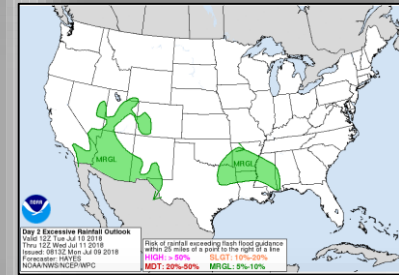
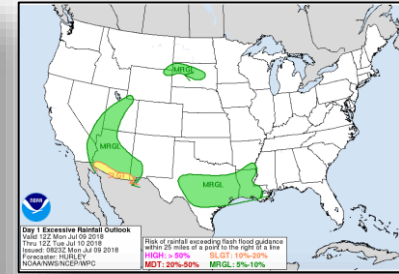
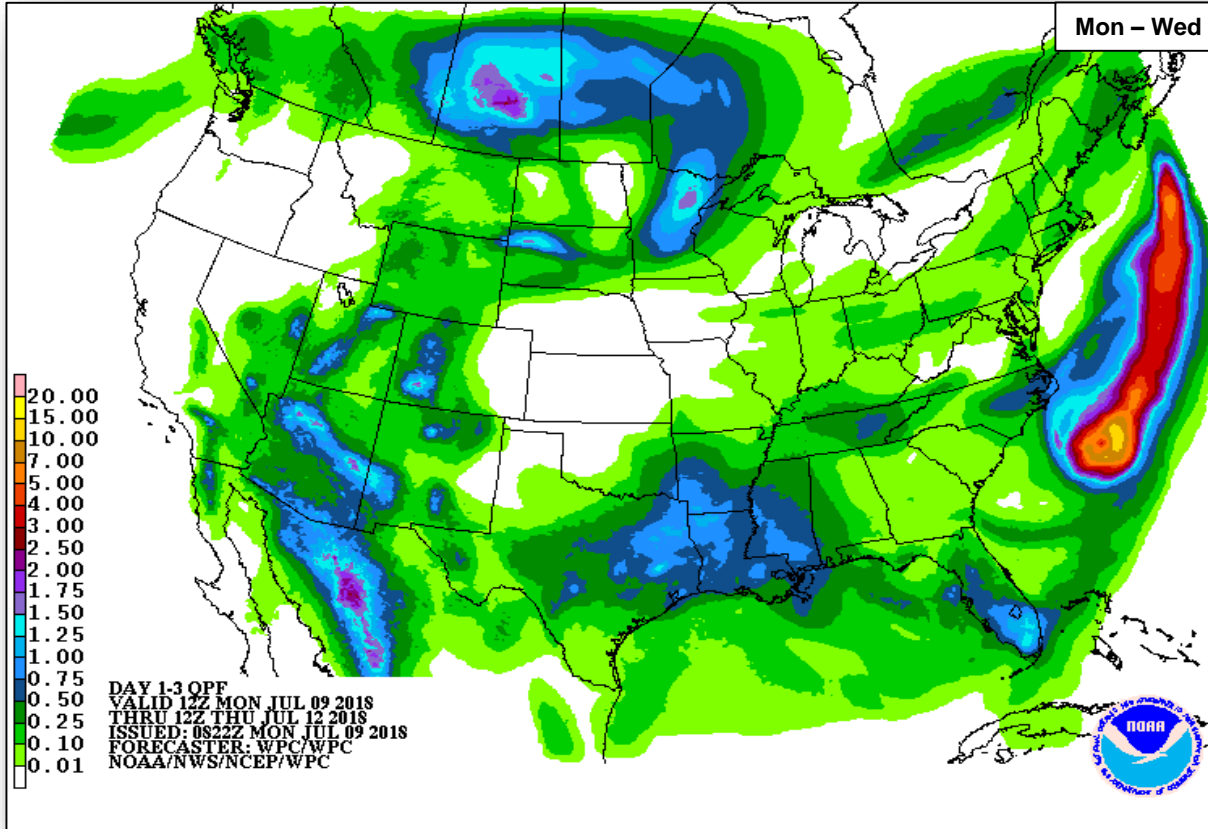
FEMA



# Precipitation / Excessive Rainfall Forecast



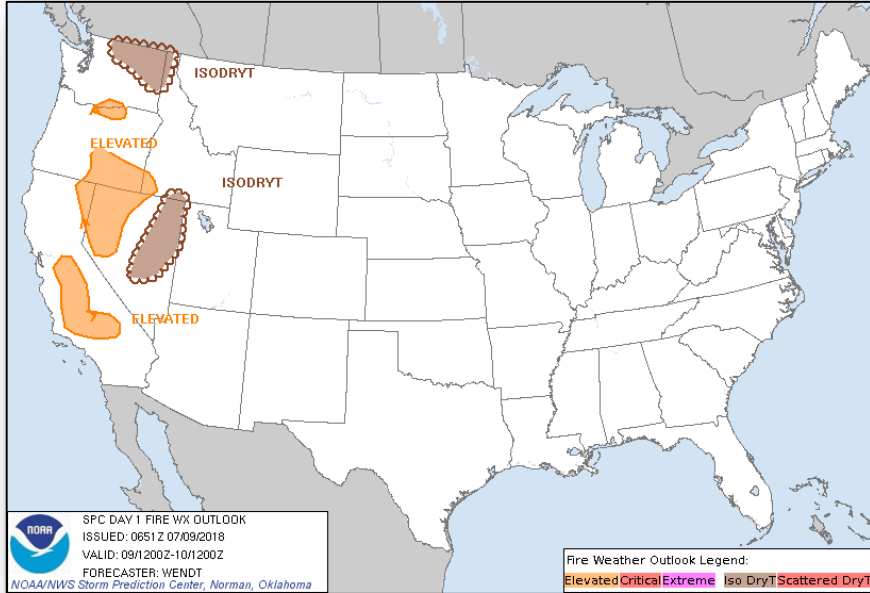
FEMA



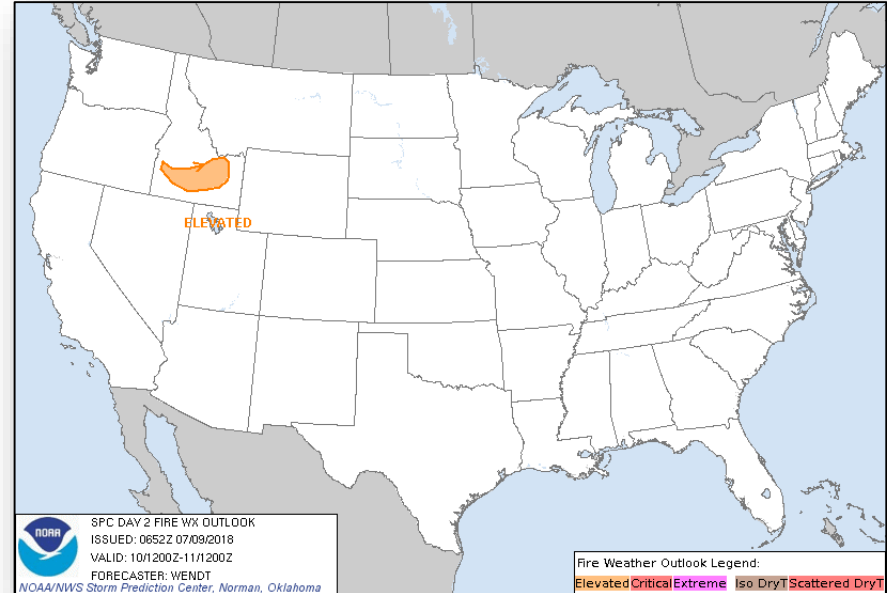
# Fire Weather Outlook



FEMA



**Monday**



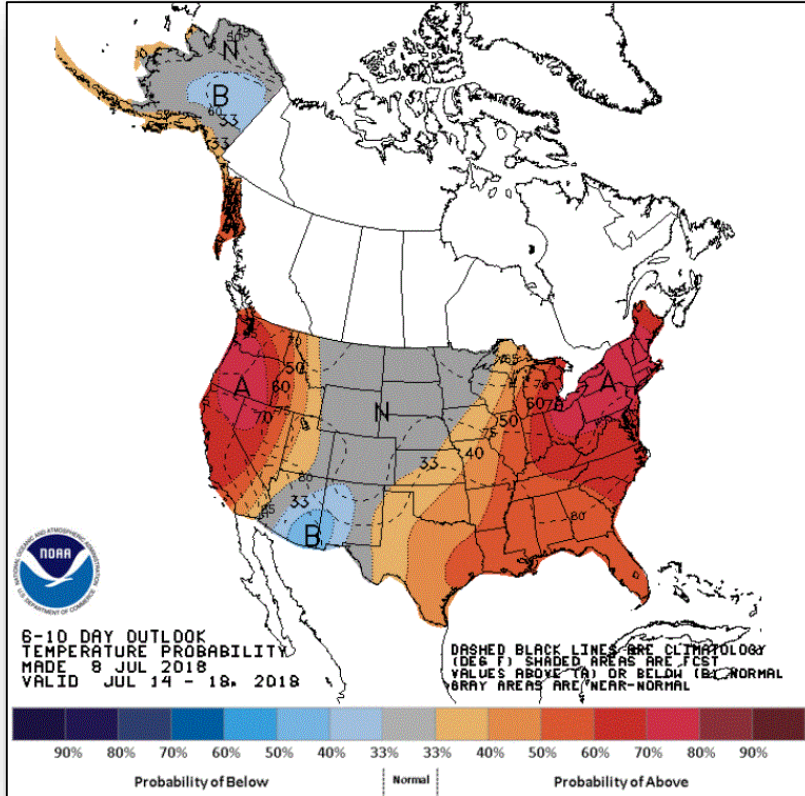
**Tuesday**



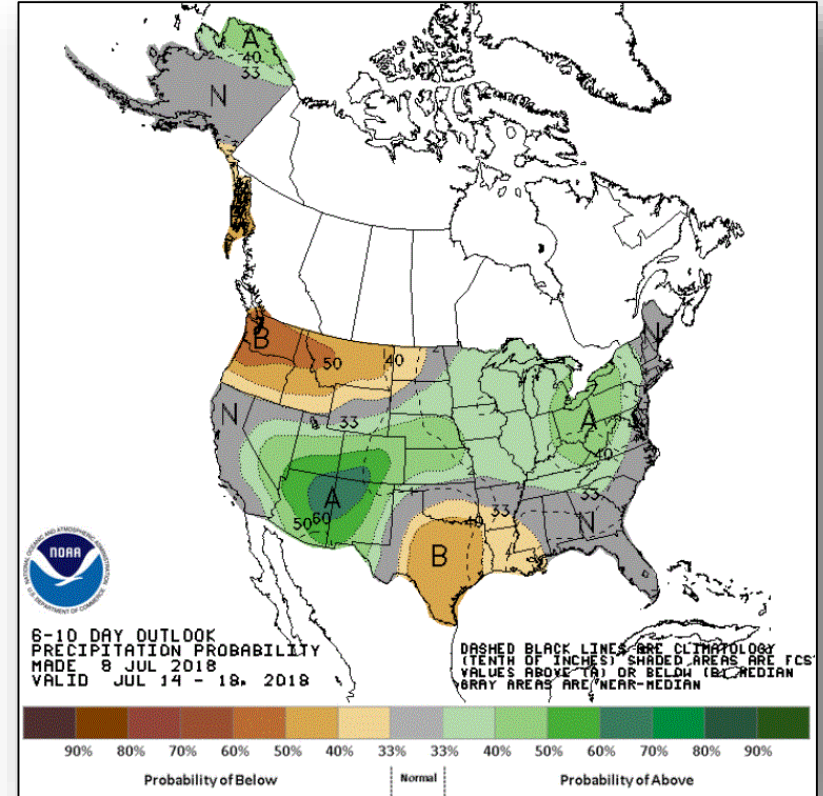
# Long Range Outlooks – July 14-18



FEMA



**Temperature Probability**



**Precipitation Probability**

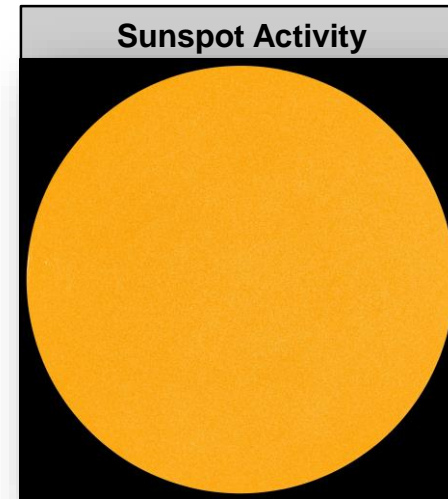

# Space Weather



FEMA

	Space Weather Activity	Geomagnetic Storms	Solar Radiation	Radio Blackouts
Past 24 Hours	None	None	None	None
Next 24 Hours	None	None	None	None

For further information on NOAA Space Weather Scales refer to: <http://www.swpc.noaa.gov/noaa-scales-explanation>



# Joint Preliminary Damage Assessments



FEMA

Region	State / Location	Event	IA / PA	Number of Counties		Start – End
				Requested	Completed	
I	CT	Tornadoes and Severe Storms May 15, 2018	IA	3	3	6/11 – 6/15
			PA	3	2	6/11 – TBD

# Declaration Approved



FEMA

## **FEMA-4377-DR-TX**

- The President approved a Major Disaster Declaration on July 6, 2018 for the State of Texas
- For Severe Storms and Flooding that occurred on June 19, 2018 and continuing
- Provides:
  - Individual Assistance for two counties
  - Hazard Mitigation statewide
- FCO is Jerry S. Thomas



■ IA



# Disaster Requests and Declarations



FEMA

Declaration Requests in Process					Requests APPROVED (since last report)	Requests DENIED (since last report)
10	IA	PA	HM	Date Requested	1	0
MA – DR Severe Winter Storm and Snowstorm		X	X	June 12, 2018		
Federated States of Micronesia (FSM) – Flooding <i>*Request made pursuant to the Compacts of Free Association, not under Stafford Act.</i>				June 13, 2018		
SD – DR Severe Storms and Flooding		X	X	June 14, 2018		
MT – DR Flooding		X	X	June 18, 2018		
VT – DR Severe Storm and Flooding		X	X	June 21, 2018		
PA – DR Severe Storms, Flooding, and Landslides		X	X	June 22, 2018		
LA – DR Severe Storms, Tornadoes, and Straight-line Winds (Appeal)	X		X	June 22, 2018		
TX – DR Severe Storms and Flooding	X		X	June 26, 2018	Declared July 6, 2018	
WV – DR Severe Winter Storms, Flooding, Landslides, and Mudslides		X	X	June 28, 2018		
LA – DR Flooding		X	X	June 29, 2018		
AK – DR Flooding		X	X	June 28, 2018		

# Readiness – Deployable Teams and Assets



FEMA

Resource	Force Strength	Available	Deployed	Other	Cadres with 25% or Less Availability
<b>IM Workforce</b>	11,602 <span>Ⓝ</span>	4,147 <span>▲</span> 36%	4,025 <span>▲</span>	3,407	EHP 8% (31/380); FM 25% (66/269); HM 25% (233/948); PA 15% (277/1,822); SAF 6% (3/53); SEC 20% (21/104)
<b>National IMATs*</b> (3 Teams)	East 1: East 2: West:	<b>B-48</b> <b>Charlie</b> <b>B-2</b>	<div data-bbox="608 262 869 458"> <p><b>4351-DR-AK</b> <b>4369-DR-AK</b> JFO: Anchorage, AK FCO: Thomas J. Dargan</p> </div> <div data-bbox="879 262 1188 349"> <p><b>4319-DR-KS – Closing Jul 13</b> <b>4347-DR-KS</b> <b>4375-DR-NE</b> FCO: C. Johnson-Cage VJFO: Kansas City, MO</p> </div> <div data-bbox="1197 262 1352 349"> <p><b>4343-DR-WI</b> FCO: Janet M. Odeshoo <b>4360-DR-OH</b> FCO: Steven W. Johnson VJFO: Chicago, IL</p> </div> <div data-bbox="1362 262 1516 349"> <p><b>4363-DR-IN</b> JFO: Indianapolis, IN FCO: David G. Samaniego</p> </div> <div data-bbox="1526 262 1680 349"> <p><b>4359-DR-WV</b> JFO: Charleston, WV FCO: Steven S. Ward</p> </div> <div data-bbox="1758 262 1893 382"> <p><b>Field Offices</b> <span>★</span> JFOs: 15 DRs: 35 EMs: 1 Deployed Teams (Location)</p> </div>		
<b>(Regional IMATs</b> (>6 Teams)	Assigned: Available: PMC / NMC: Deployed:	<b>13</b> <b>6 (-2)</b> <b>3</b> <b>4 (+2)</b>	<div data-bbox="879 354 1700 851"> </div>		
<b>US&amp;R</b> (≥ 66%)	Assigned: Available: PMC / NMC: Deployed:	<b>28</b> <b>28</b> <b>0</b> <b>0</b>	<div data-bbox="1709 387 1893 551"> <p><b>4354-DR-ME*</b> <b>4355-DR-NH*</b> <b>4356-DR-VT</b> <b>4367-DR-ME</b> <b>4370-DR-NH</b> <b>4371-DR-NH</b> <b>4372-DR-MA</b> JFO: James N. Russo JFO: Manchester, NH <b>*R-I IMAT (JFO)</b></p> </div>		
<b>MERS</b> (≥ 66%)	Assigned: Available: PMC / NMC: Deployed:	<b>36</b> <b>35</b> <b>0</b> <b>1</b>	<div data-bbox="1709 556 1893 682"> <p><b>4368-DR-NJ</b> JFO: Colts Neck, NJ FCO: Lal Sun Yee</p> <p><b>4374-DR-MD</b> <b>4376-DR-MD</b> JFO: TBD FCO: Emily Breslin</p> </div>		
<b>FCO</b> (≤ 1 Type I)	Assigned: Available: PMC / NMC: Deployed:	<b>33</b> <b>9 (-3)</b> <b>1</b> <b>23 (+3)</b>	<div data-bbox="608 726 869 791"> <p><b>4365-DR-HI</b> JFO: Honolulu, HI FCO: Dolph A. Diemont</p> </div> <div data-bbox="608 851 869 939"> <p><b>4366-DR-HI</b> JFO: Honolulu, HI FCO: Willie G. Nunn <b>R-IX IMAT-1 (JFO)</b> <b>MERS: Bothell</b></p> </div> <div data-bbox="1110 851 1265 939"> <p><b>4377-DR-TX</b> JFO: TBD FCO: Jerry S. Thomas <b>R-VI IMAT-1 (Austin, TX)</b></p> </div> <div data-bbox="1275 851 1429 939"> <p><b>4373-DR-OK</b> VJFO: Denton, TX FCO: Trai L. Brasher</p> </div> <div data-bbox="1439 824 1593 911"> <p><b>4337-DR-FL</b> <b>4341-DR-STOF</b> <b>3395-EM-FL</b> JFO: Orlando, FL FCO: Allan L. Jarvis</p> </div> <div data-bbox="1709 797 1893 900"> <p><b>4338-DR-GA</b> JFO: Atlanta, GA (DC Atlanta) FCO: Thomas J. McCool</p> <p><b>4362-DR-AL</b> JFO: Anniston, AL FCO: Thomas J. McCool</p> </div>		
<b>FDRC</b> (≥ 3)	Assigned: Available: PMC / NMC: Deployed:	<b>14</b> <b>3 (-2)</b> <b>2</b> <b>9 (+2)</b>	<div data-bbox="1323 911 1506 1015"> <p><b>4336-DR-PR</b> <b>4339-DR-PR</b> JFO: Guaynabo, PR FCO: Michael F. Byrne <b>MERS: Bothell, Denton, Denver, Frederick, Maynard, Thomasville</b></p> </div> <div data-bbox="1516 911 1893 1015"> <p><b>4335-DR-USVI</b> <b>4340-DR-USVI</b> JFO: St. Croix, USVI FCO: William L. Vogel <b>R-II IMAT (TC Beryl)</b> <b>MERS: Maynard</b></p> </div>		

As of 3:00 a.m. EDT July 9, 2018

\* **B-2 Status:** Assemble ≤ 2-hrs, On Site ≤ 18-hrs; **B-48 Status:** Assemble and deploy ≤ 48hrs; **Charlie Status:** No team assemble time requirement

# FEMA Readiness – Activation Teams



**FEMA**

Status		Activated Team	Activation Level	Activation Times	Reason / Comments
<b>NWC</b> (5 Teams)	Steady State				
<b>NRCC</b> (2 Teams)	Available				
<b>HLT</b> (1 Team)	Activated				
<b>RWC / MOCs</b> (10 Regions)	Steady State	Region II	Steady State	As of 4:30 p.m. EDT Jul 8, 2018	Tropical Cyclone Beryl
<b>RRCCs</b> (10 Regions)	Available				

Backup Regions: **VIII, IX, and X**



# FEMA

**FEMA's mission is helping people before, during, and after disasters.**