



FEMA

Daily Operations Briefing

Thursday, June 21, 2018

8:30 a.m. EDT

Significant Activity – June 20-21



FEMA

Significant Events: None

Tropical Activity:

- Atlantic – Tropical cyclone activity is not expected in the next 48 hours
- Eastern Pacific – Disturbance 1 – Low (30%)
- Central Pacific – Tropical cyclone activity is not expected in the next 48 hours
- Western Pacific – No activity

Significant Weather:

- Flash flooding possible – Middle Mississippi Valley to Mid-Atlantic
- Elevated fire weather – Central Great Basin
- Red Flag Warnings – AZ, UT, CO & AK
- Space Weather – Past 24 hours: none occurred; next 24 hours: none predicted

Earthquake Activity: No significant activity

Declaration Activity: None

Tropical Outlook – Atlantic



48 Hour Outlook



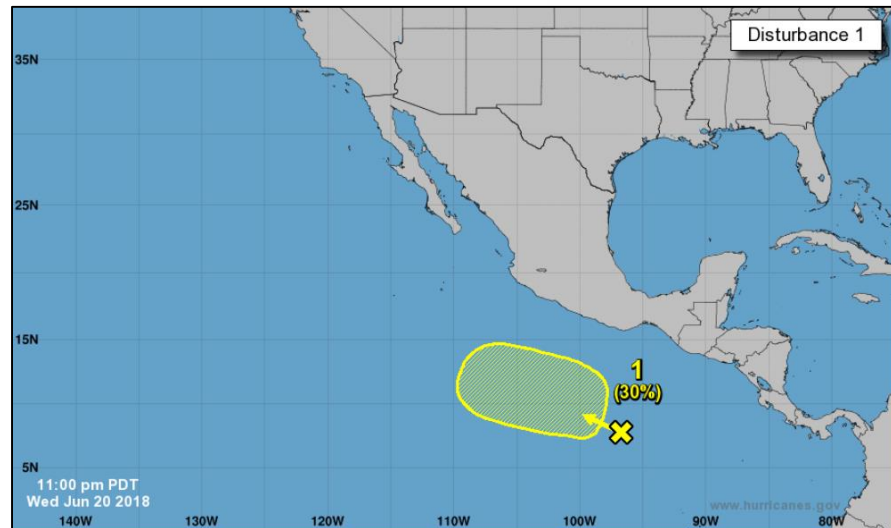
5 Day Outlook

Tropical Outlook – Eastern Pacific

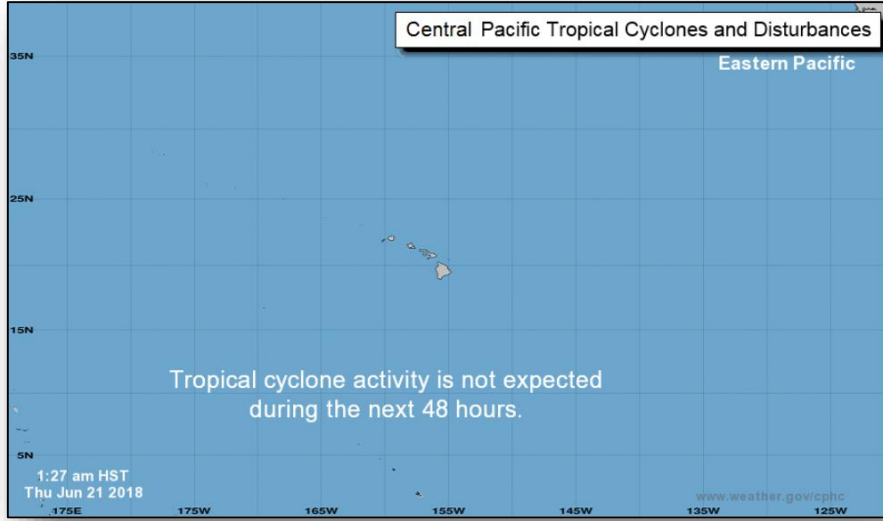


Disturbance 1 (as of 8:00 am EDT)

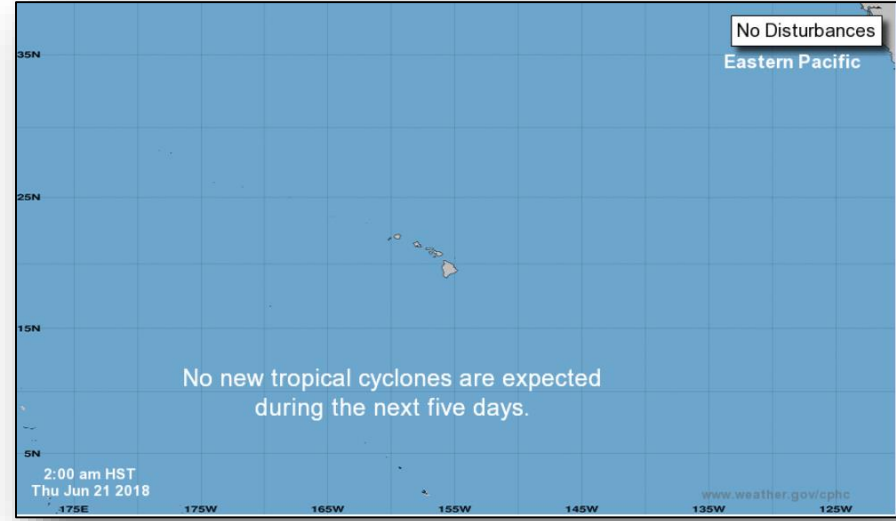
- Located several hundred miles south of Gulf of Tehuantepec
- Moving slowly W to WNW well offshore of coast of Mexico
- Formation chance through 48 hours: Low (near 0%)
- Formation chance through 5 days: Low (30%)



Tropical Outlook – Central Pacific



48 Hour Outlook

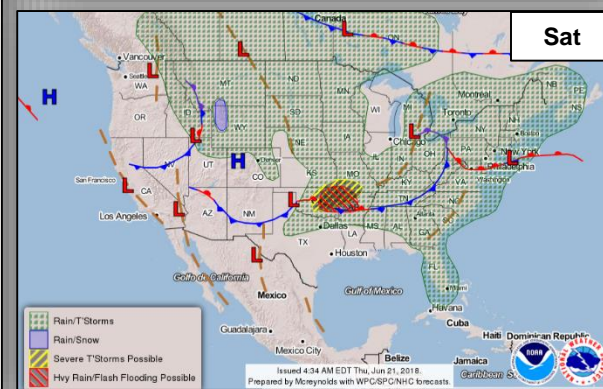
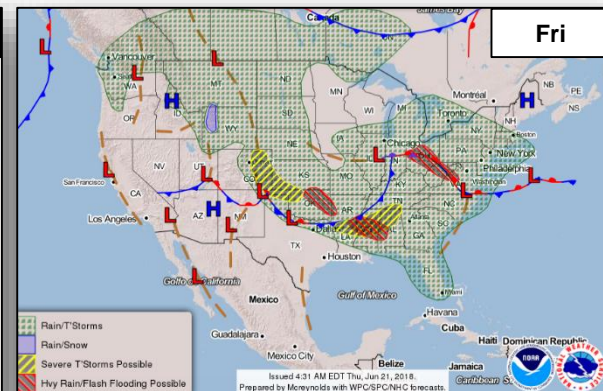
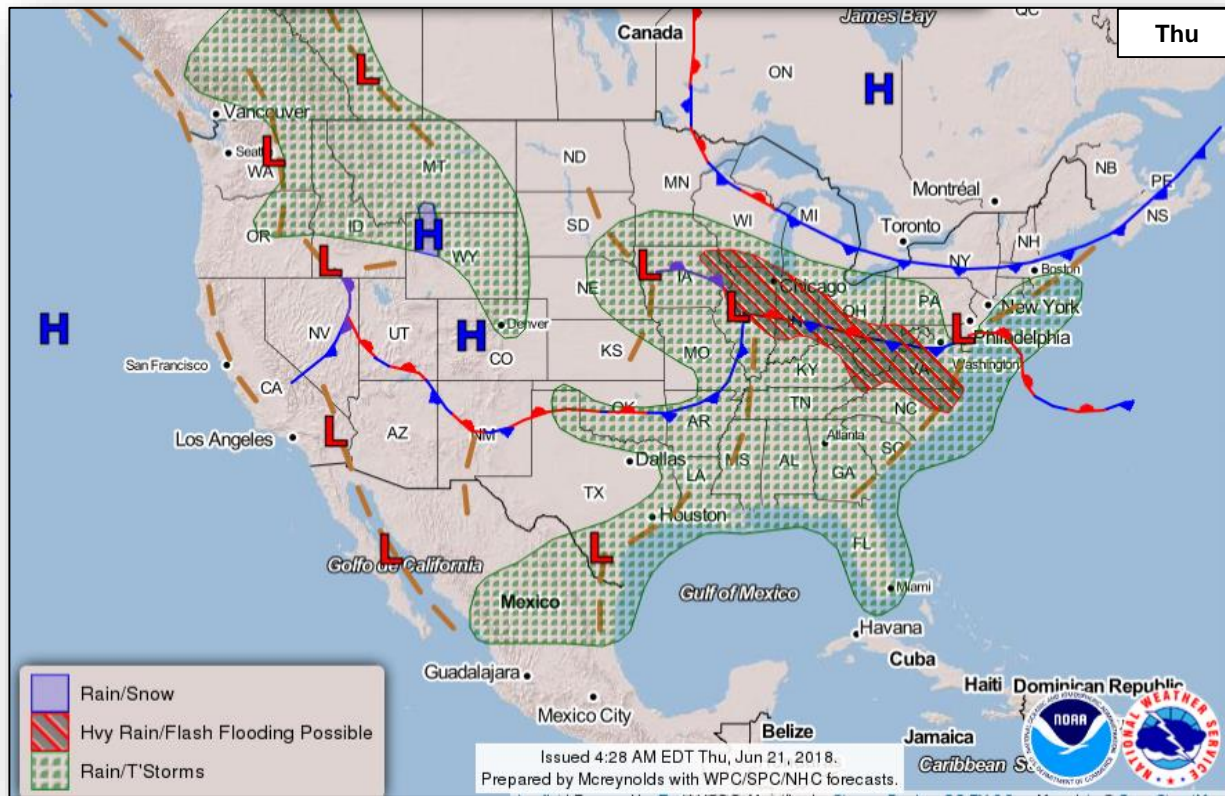


5 Day Outlook

National Weather Forecast



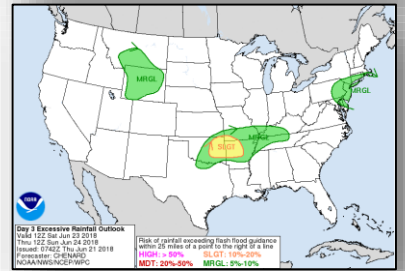
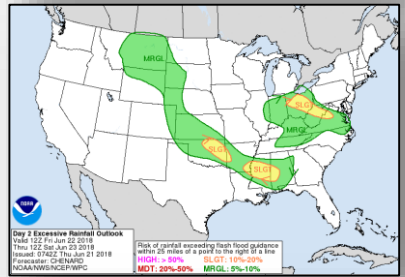
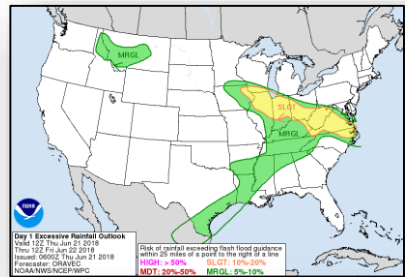
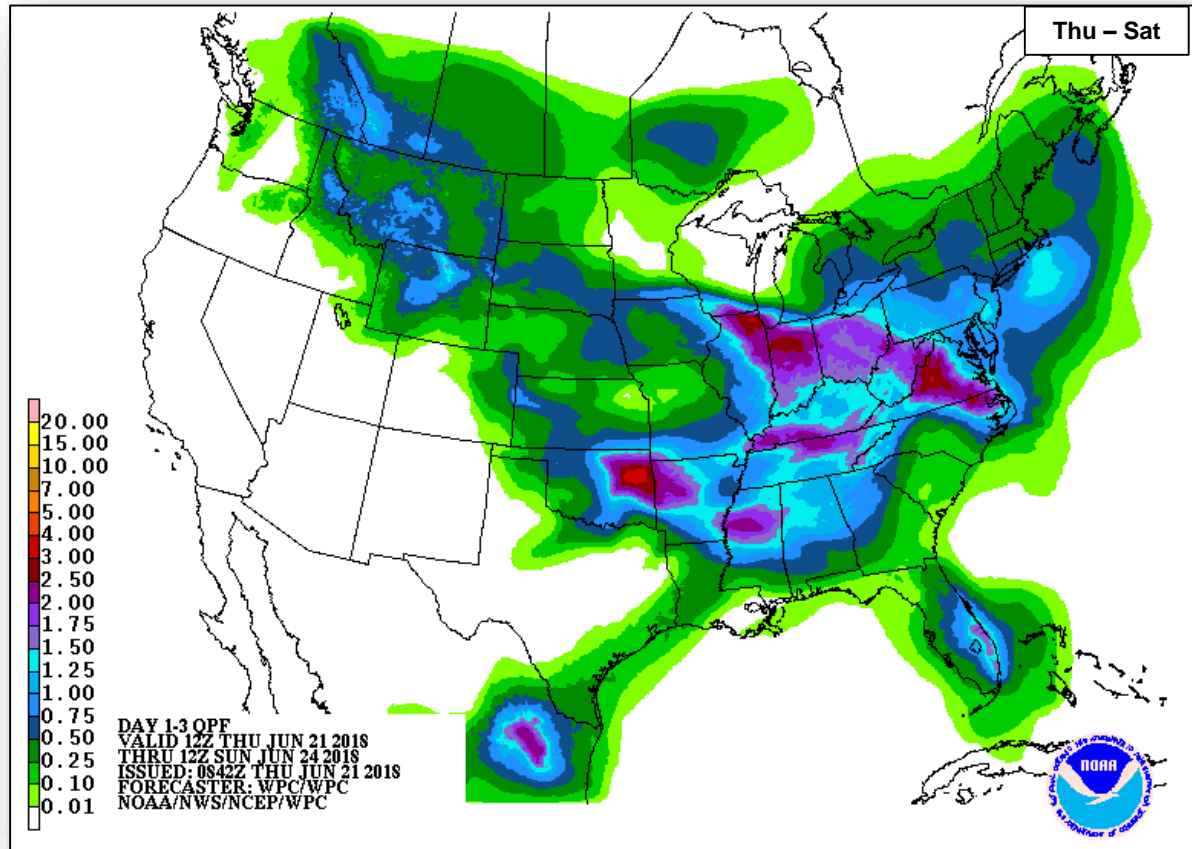
FEMA



Precipitation / Excessive Rainfall Forecast



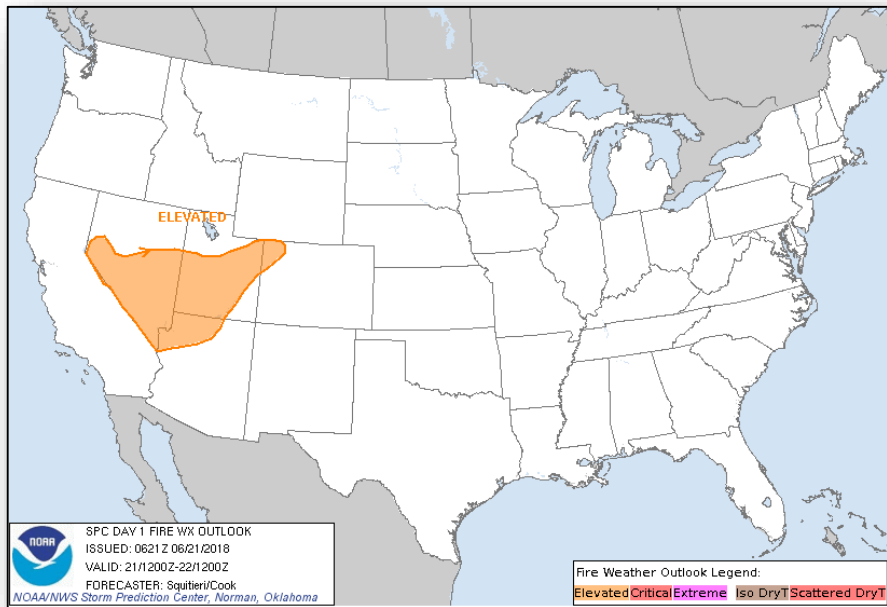
FEMA



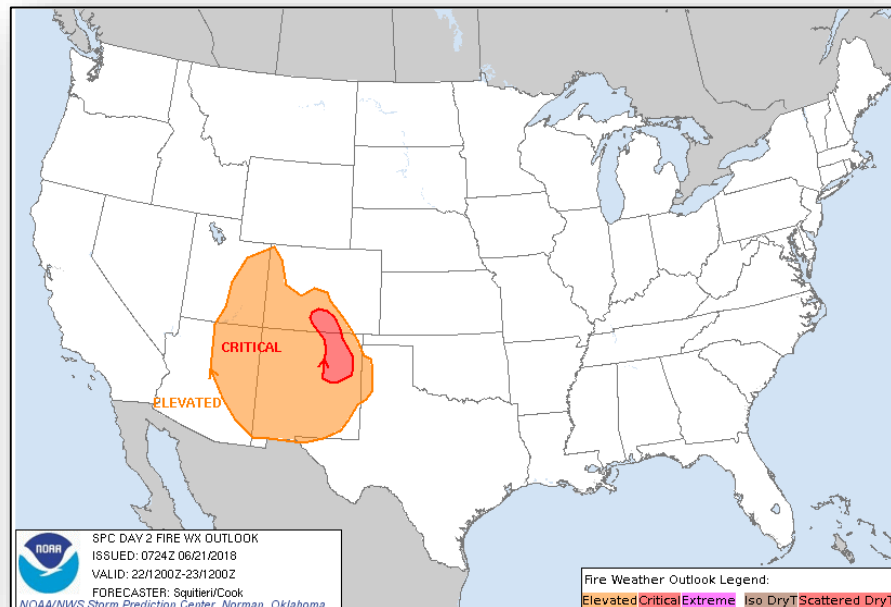
Fire Weather Outlook



FEMA



Thursday

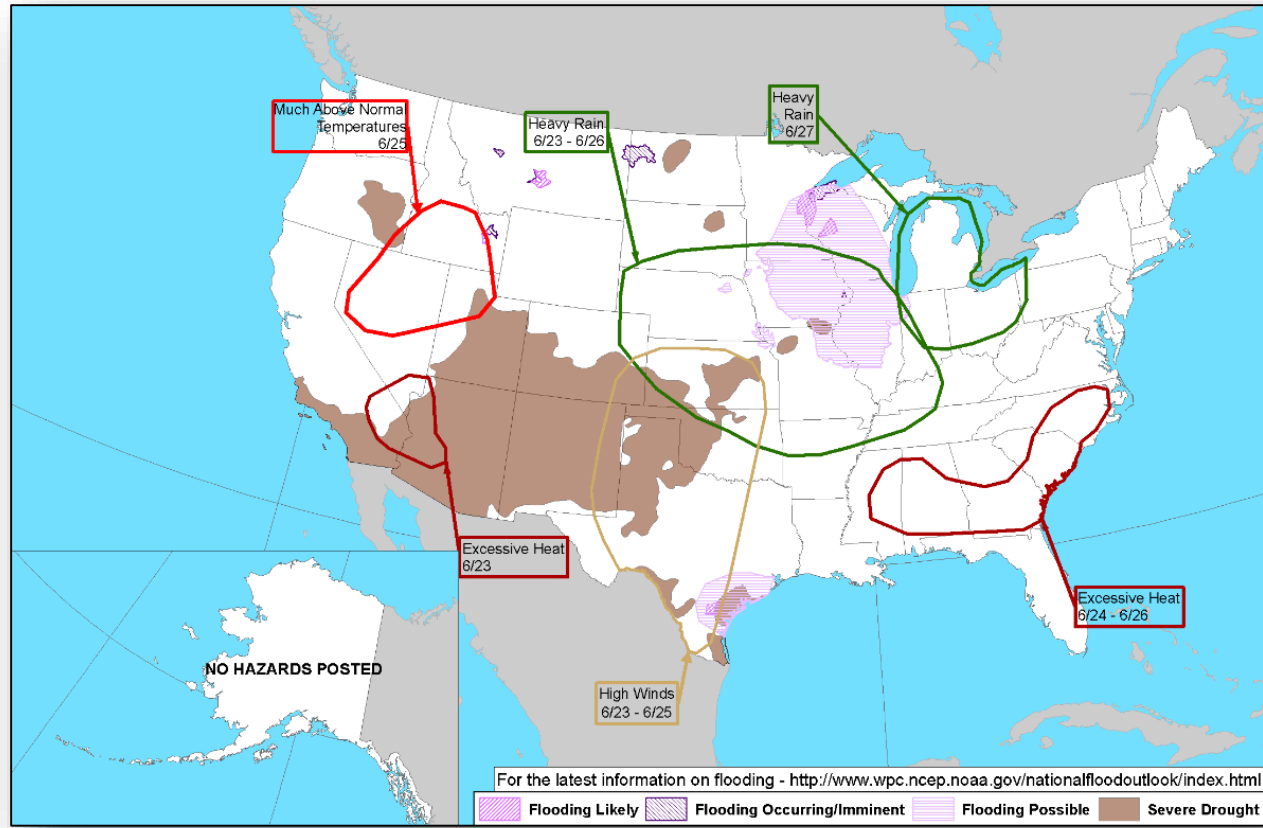


Friday

Hazards Outlook – June 23-27



FEMA



Disaster Requests and Declarations



FEMA

Declaration Requests in Process					Requests APPROVED (since last report)	Requests DENIED (since last report)
8	IA	PA	HM	Date Requested	0	0
MA – DR Severe Winter Storm		X	X	April 30, 2018		
NE – DR Severe Winter Storm and Straight-line Winds		X	X	May 16, 2018		
OK – DR Severe Storms and Wildfires	X	X	X	May 25, 2018		
MA – DR Severe Winter Storm and Snowstorm		X	X	June 12, 2018		
Federated States of Micronesia (FSM) – Flooding <i>*Request made pursuant to the Compacts of Free Association, not under Stafford Act.</i>				June 13, 2018		
MD – DR Severe Storms and Flooding		X	X	June 13, 2018		
SD – DR Severe Storms and Flooding		X	X	June 14, 2018		
MT – DR Flooding		X	X	June 18, 2018		

Joint Preliminary Damage Assessments



FEMA

Region	State / Location	Event	IA / PA	Number of Counties		Start – End
				Requested	Completed	
I	VT	Heavy Rain and Wind May 4-5, 2018	IA	0	0	N/A
			PA	7	7	5/17 – 6/19
	CT	Tornadoes and Severe Storms May 15, 2018	IA	3	3	6/11 – 6/15
			PA	3	0	6/11 – TBD
III	MD	Severe Weather May 27, 2018 and continuing	IA	0	0	N/A
			PA	3	2	5/31 – TBD
	WV	Severe Weather and Flooding May 28, 2018	IA	0	0	N/A
			PA	8	4	6/18 – TBD

Readiness – Deployable Teams and Assets



Resource	Force Strength	Available	Deployed	Other	Cadres with 25% or Less Availability
IM Workforce	11,692 ▲	3,948 ▲ 34%	4,329▲	3,415	EHP 7% (28/377); HM 23% (222/959); IT 25% (162/642); OPS 24% (61/251); PA 14% (251/1,835); SAF 9% (5/54); SEC 9% (9/103)
National IMATs* (1-2 Teams)	East 1:	Deployed			
	East 2:				
(Regional IMATs) (4-6 Teams)	West:	B-2			
	Assigned:	13			
	Available:	5			
	PMC / NMC:	3			
US&R (≥ 66%)	Deployed:	5			
	Assigned:	28			
	Available:	28			
MERS (≥ 66%)	PMC / NMC:	0			
	Deployed:	0			
	Assigned:	36			
FCO (≤ 1 Type I)	Available:	35			
	PMC / NMC:	0			
	Deployed:	1			
	Assigned:	33			
FDRC (≥ 3)	Available:	8			
	PMC / NMC:	3			
	Deployed:	22			
	Assigned:	14			

FEMA Readiness – Activation Teams



Status		Activated Team	Activation Level	Activation Times	Reason / Comments
NWC (5 Teams)	Steady State				
NRCC (2 Teams)	Available				
HLT (1 Team)	Activated				
RWC / MOCs (10 Regions)	Steady State				
RRCCs (10 Regions)	Available				

Backup Regions: **VII, V, and VIII**

FCO Common Operating Picture Briefing

County Designations

Incident Overview

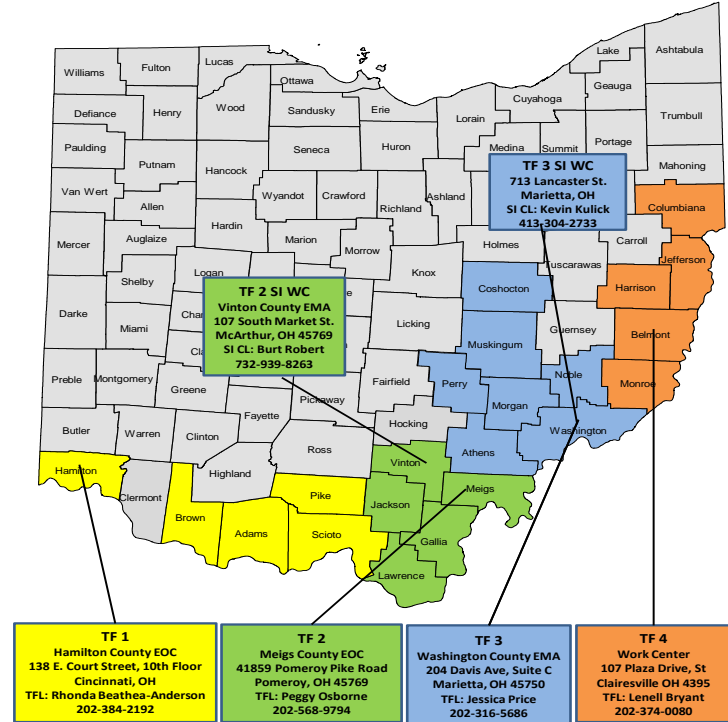
During the period of February 14 -25, 2018 Ohio received consistent heavy rainfall resulting from a series of storms across the Midwest. On February 24th severe storms brought heavy rain and high winds to southern and central Ohio. This resulted in flooding along the Ohio River watershed which affected numerous counties. Throughout the incident period Ohio experienced severe storms, Flooding, and Land Slides. This resulted in widespread heavy damage to public infrastructure.

On February 18, Governor John R. Kasich executed the State Emergency Plan and on February 24 declared a state of emergency for 18 counties in Ohio for both response to impacts and in preparation of additional forecasted impacts. On March 26, 2018 following Joint PDAs (3/12/18-3/16/18) Governor Kasich submitted a request for a Major Disaster Declaration for Public Assistance Categories A-G and hazard mitigation statewide.

On April 17, 2018 the President approved a Major Disaster Declaration for Ohio for Severe Storms, Flooding, and Landslides during the period of February 14-25, 2018. The declaration provides Public Assistance (PA) for 18 counties and Hazard Mitigation Grant Program (HMGP) statewide. Amendment #1, on May 25, 2018, added four counties to the declaration: Coshocton, Harrison, Jefferson, and Morgan.

State / FEMA Priorities

1. Deliver Public Assistance
2. Public Information



FEMA

FCO Common Operating Picture Briefing

FEMA-4360-DR-OH

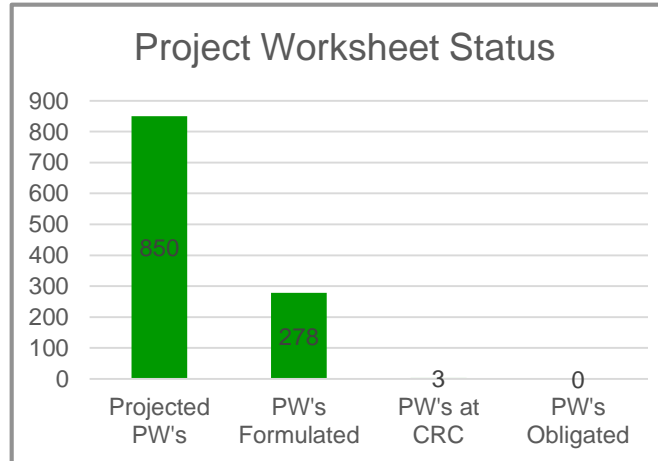
Declared: Apr. 17, 2018

Incident Period: Feb. 14, 2018 to Feb. 25, 2018

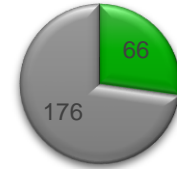
Public Assistance

Request for Public Assistance	
Total RPAs Received	242
Total Eligible RPAs	233
Total Ineligible / Withdrawn RPAs	0
Total RPAs Pending Review	9
Recovery Scoping Meetings Completed	66
Recovery Scoping Meetings Pending	176
Project Worksheets	
Projected	850
PWs Formulated	278
PWs at CRC	3
PWs Obligated	0

406 Mitigation	
PWs with 406 Mitigation Proposal	0
Total \$ 406 Mitigation Proposal	\$0
Dollar Amounts	
Current Estimate 100%	\$46,948,082
Obligated Amount (Federal Share)	\$0
Applicants	
Applicants Open:	233
Applicants Complete:	0



Status of Recovery Scoping Meetings



■ RSM's Completed ■ RSM's to be completed



FEMA

FCO Common Operating Picture Briefing

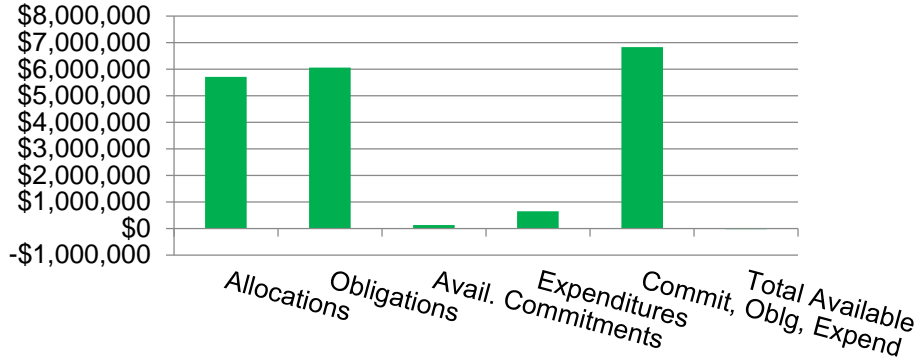
FEMA-4360-DR-OH

Declared: Apr. 17, 2018

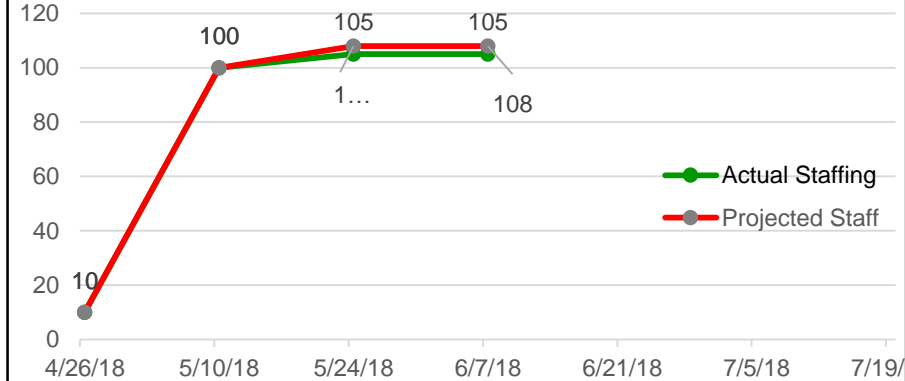
Incident Period: Feb. 14, 2018 to Feb. 25, 2018

Finance and Staffing

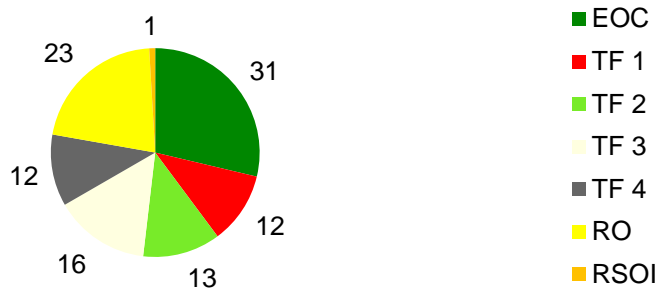
FINANCIAL SUMMARY DR-4360



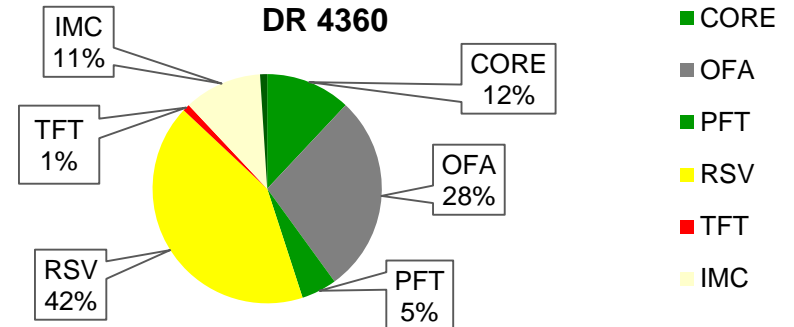
Staffing DR-4360-OH



Staffing Location DR-4360



STAFF TYPE DR 4360



FCO Common Operating Picture Briefing

FEMA-4360-DR-OH

Declared: Apr. 17, 2018

Incident Period: Feb. 14, 2018 to Feb. 25, 2018

Areas for Improvement / Strengths

Areas for Improvement

- Initial staff shortage, due primarily to competing with larger disasters
- Initial Surge Capacity Force coordination & communication

Strengths/Successes

- Ohio software crossover to Grants Manager/Grants Portal
- Site Inspectors cross training to PDMG
- USACE site inspectors
- Inter operational with state and counties
- Performed initial training of state personnel side by side with PDMG and site inspectors
- Scheduled follow-on field and formal classroom training for field personnel
- PMC and RSOI concept implemented and still being utilized with phased approach
- Virtual JFO with all admin performed at Region V
- Sharing assets with Indiana



FEMA



FEMA

FEMA's mission is helping people before, during, and after disasters.