



# FEMA

## Daily Operations Briefing

Sunday, June 17, 2018

8:30 a.m. EDT

# Significant Activity – June 16-17



FEMA

**Significant Events:** None

**Tropical Activity:**

- Atlantic – Disturbance 1: Low (20%)
- Eastern Pacific – Tropical Storm Carlotta (no threat to U.S. interests)
- Central Pacific – Tropical cyclone activity not expected in the next 48 hours
- Western Pacific – No activity threatening U.S. interests

**Significant Weather:**

- Severe Thunderstorms possible – Central Plains to the Great Lakes
- Flash Flooding possible – Central Rockies to the Great Lakes
- Elevated/Critical Fire Weather – AZ, NV, and UT
- Space Weather:
  - Past 24 hours: None
  - Next 24 hours: None

**Earthquake Activity:** No significant activity

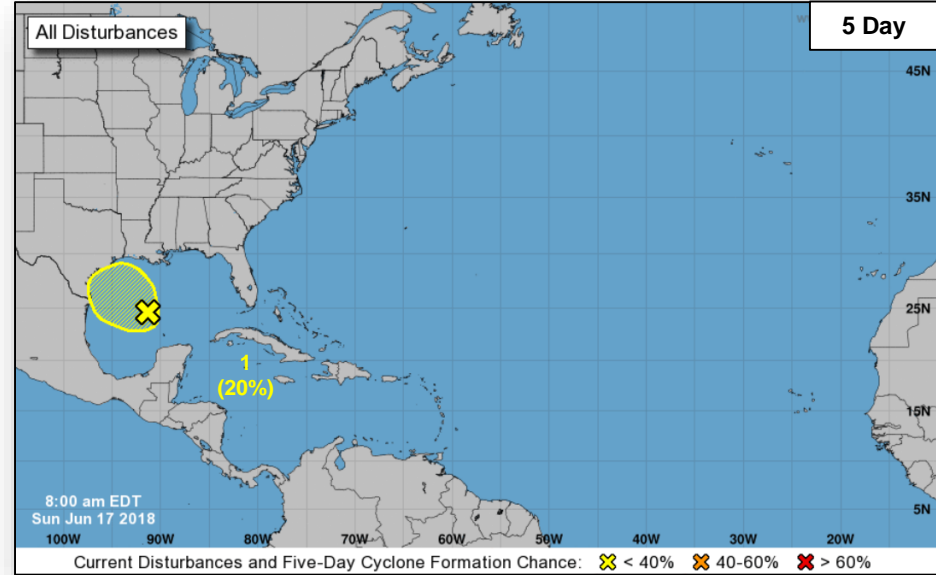
**Declaration Activity:** None

# Tropical Outlook – Atlantic



## Disturbance 1 (as of 8:00 a.m. EDT)

- Located over the central Gulf of Mexico
- Environmental conditions do not support significant development
- Heavy rains and gusty winds likely reach portions of the TX and southwestern LA coasts later today
- Formation chance through 48 hours: Low (20%)
- Formation chance through 5 days: Low (20%)



# Tropical Outlook – Eastern Pacific

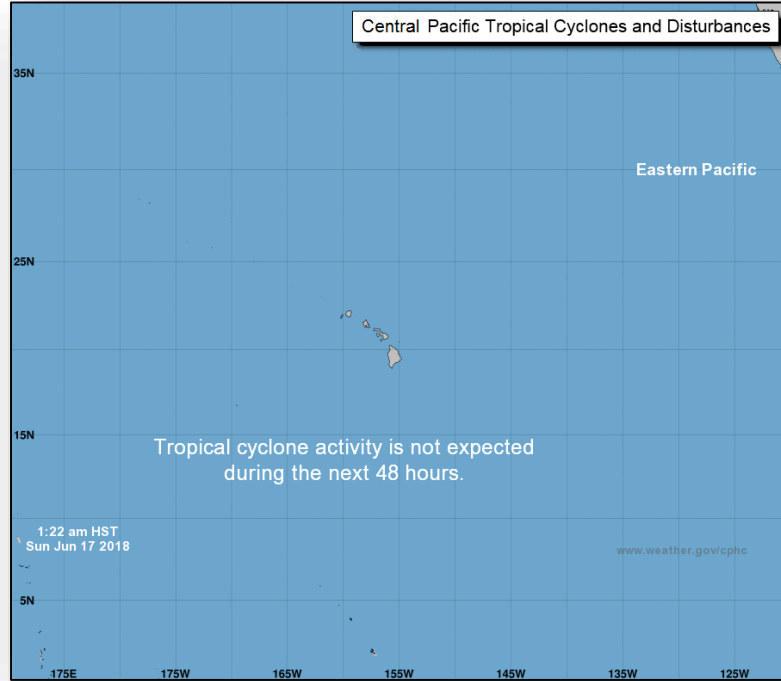


## Tropical Storm Carlotta (Advisory #11A as of 8:00 a.m. EDT)

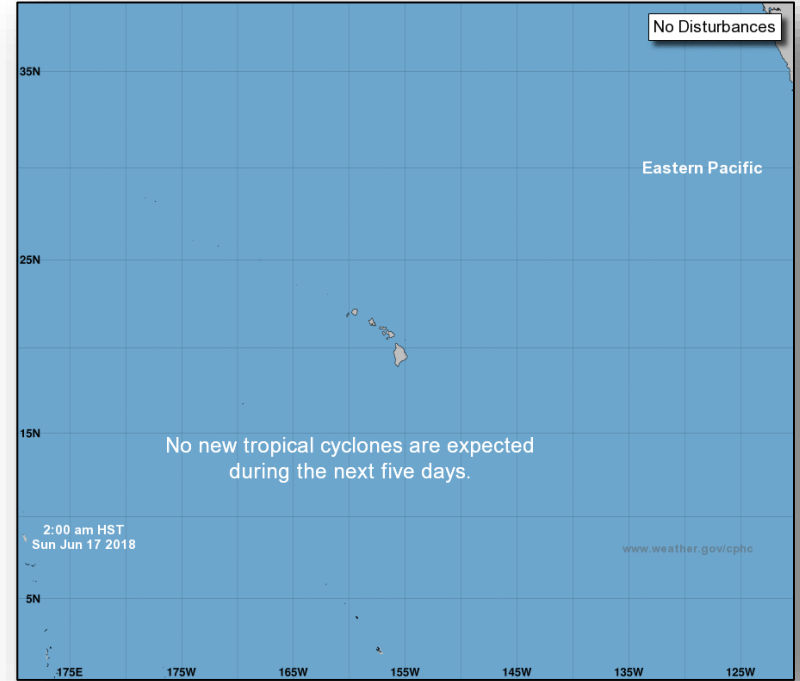
- Tracking along the southern coast of Mexico
- Maximum sustained winds 45 mph; moving NW
- Forecast to dissipate over Mexico today or Monday
- No threat to U.S. interests



# Tropical Outlook – Central Pacific



**48 Hour Outlook**

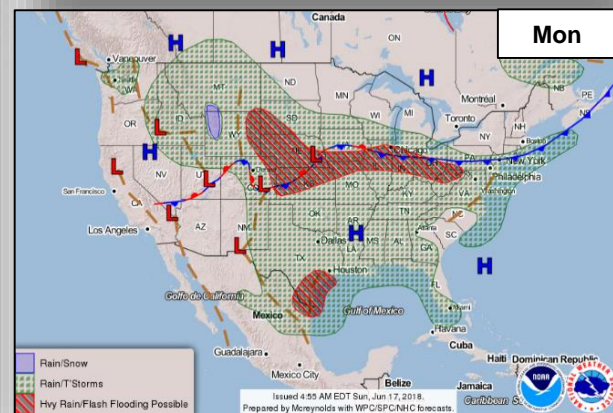
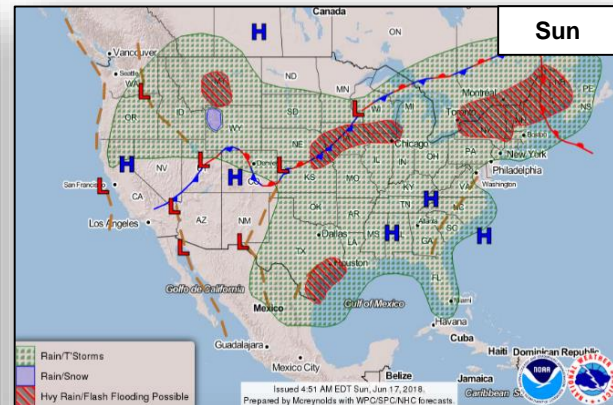
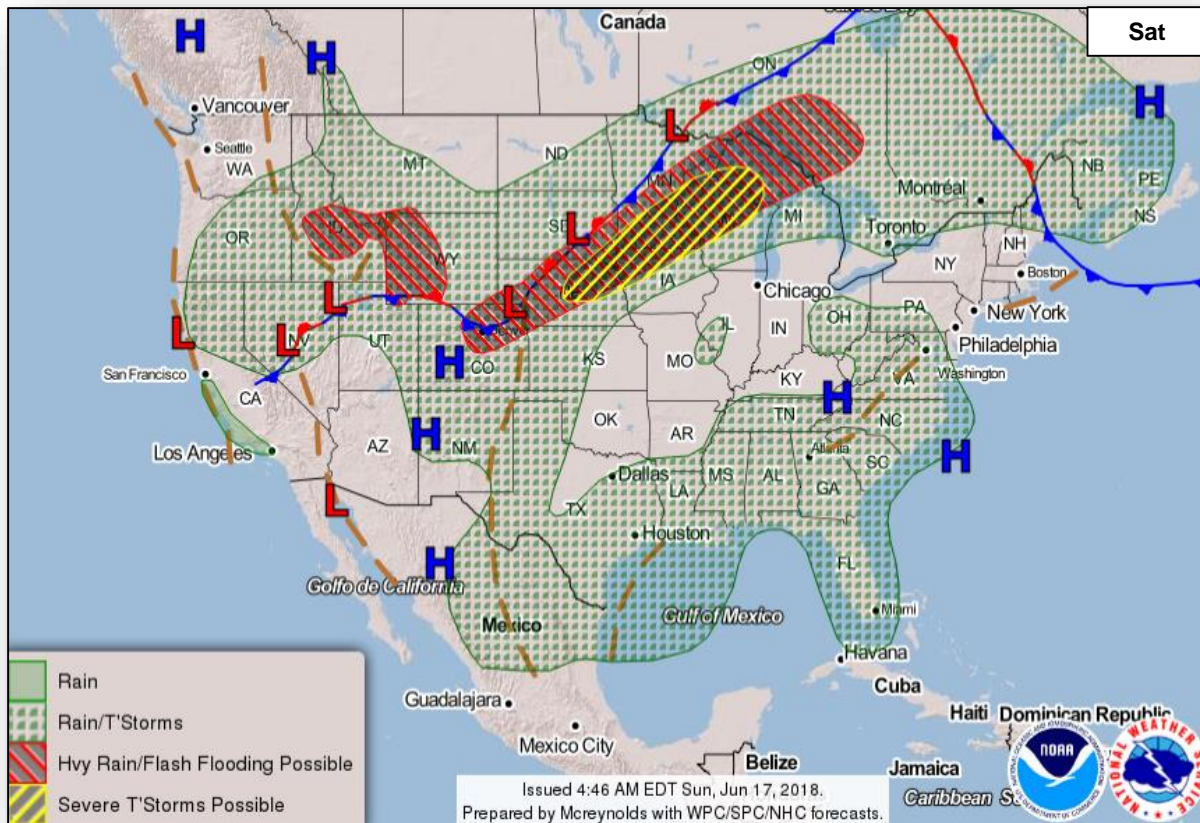


**5 Day Outlook**

# National Weather Forecast



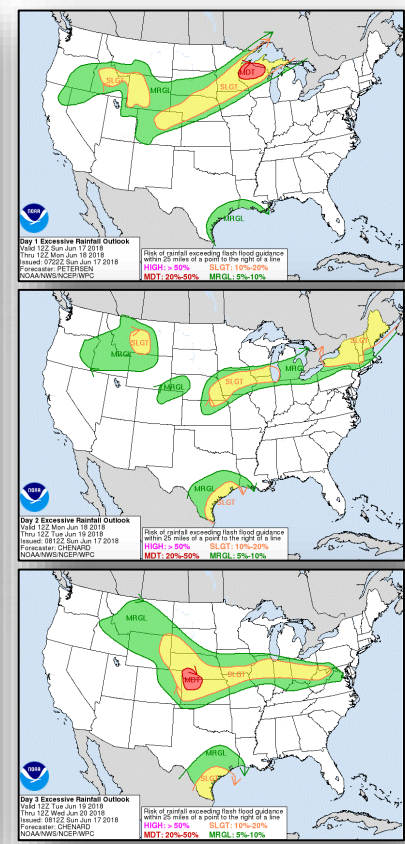
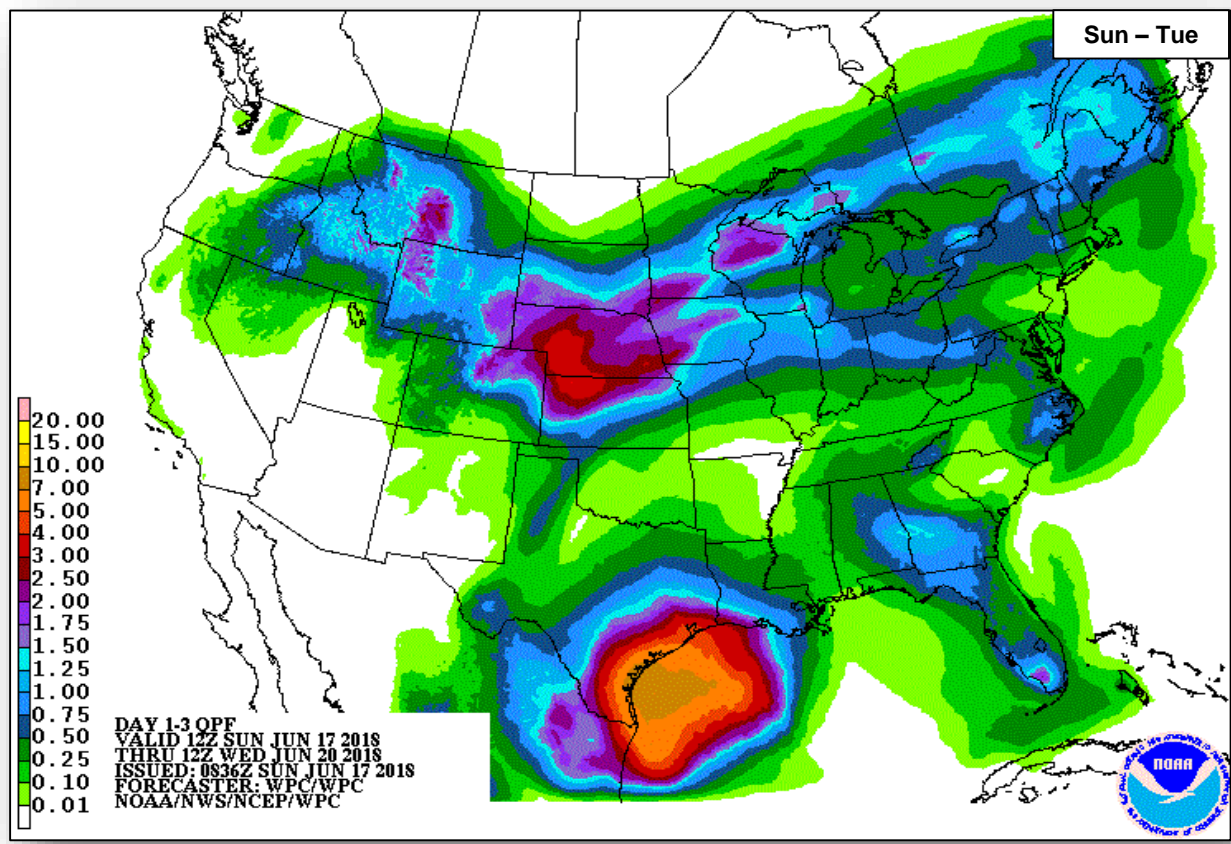
FEMA



# Precipitation / Excessive Rainfall Forecast



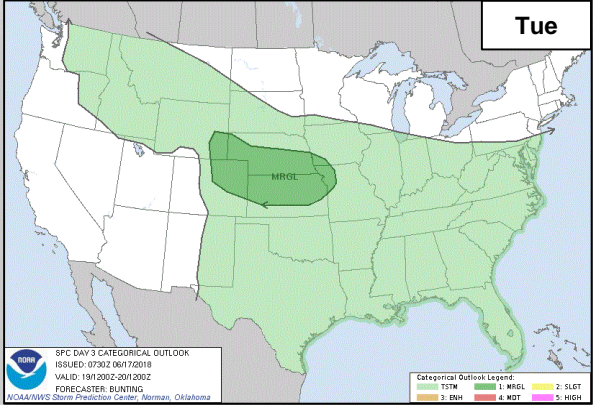
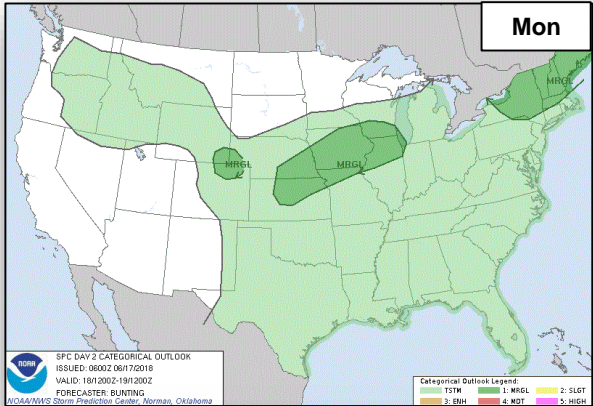
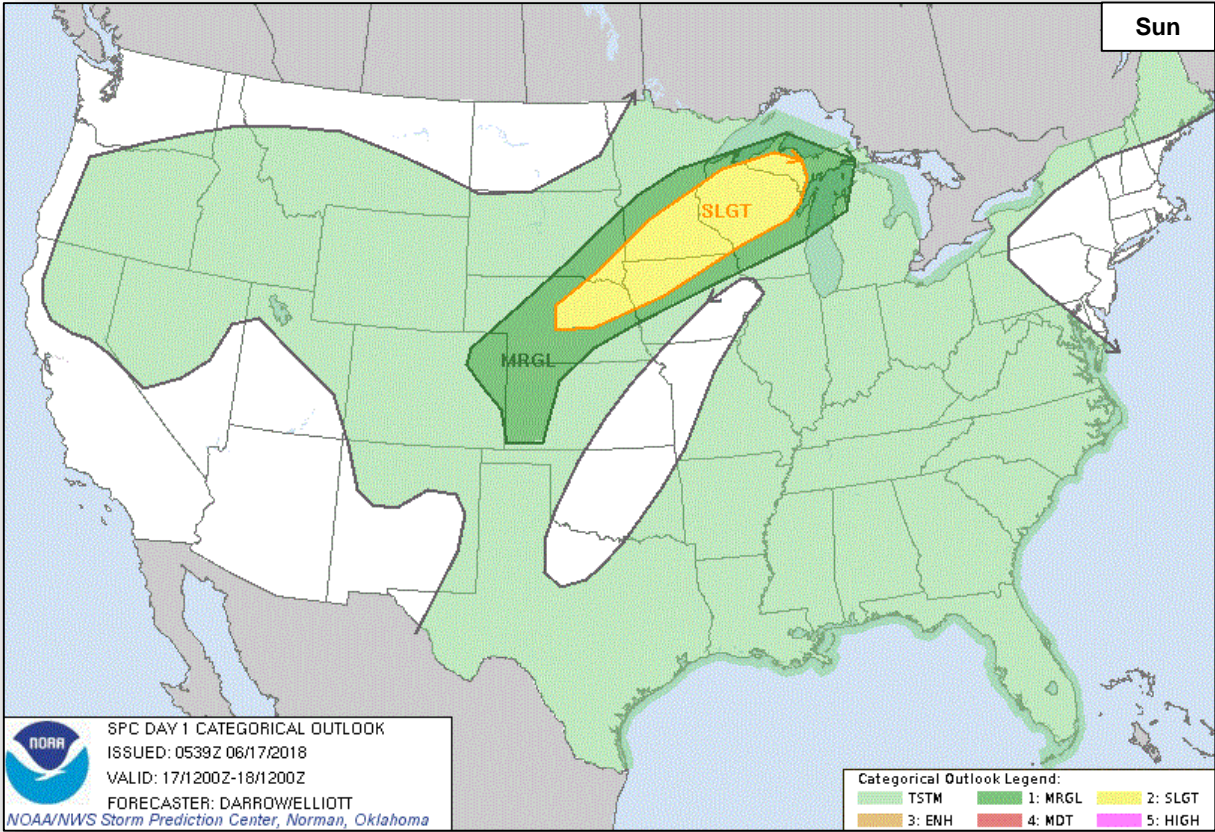
FEMA



# Severe Weather Outlook



FEMA

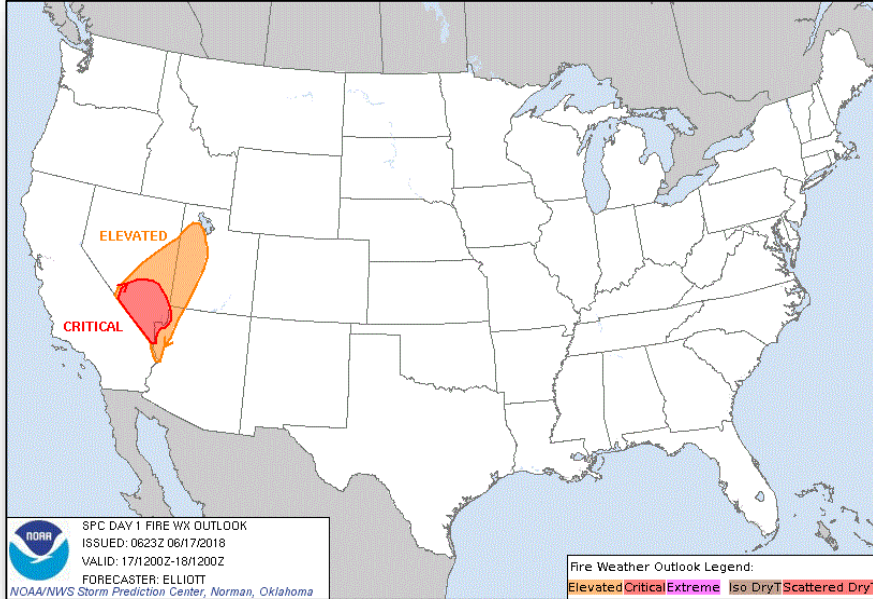




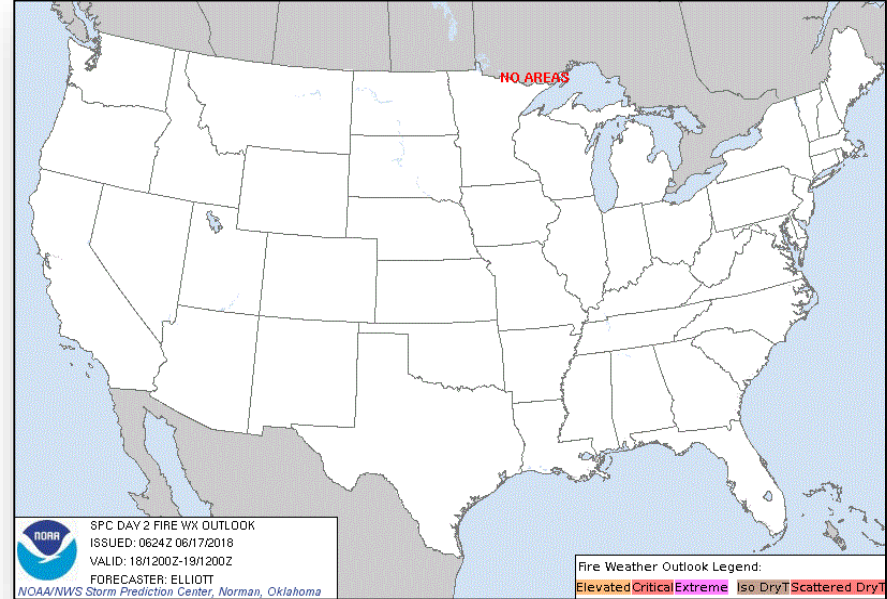
# Fire Weather Outlook



FEMA



**Sunday**

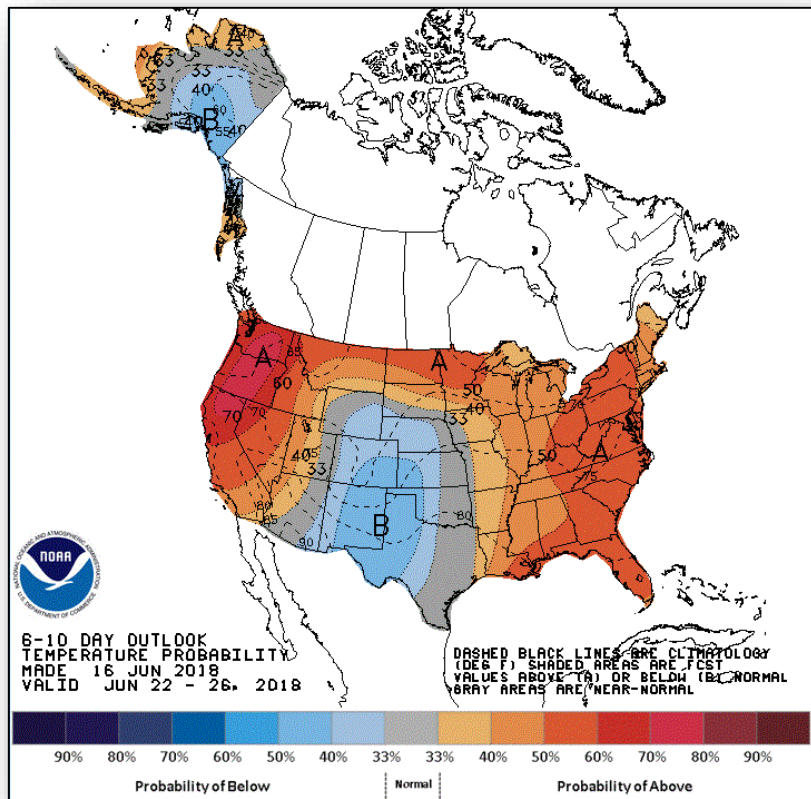


**Monday**

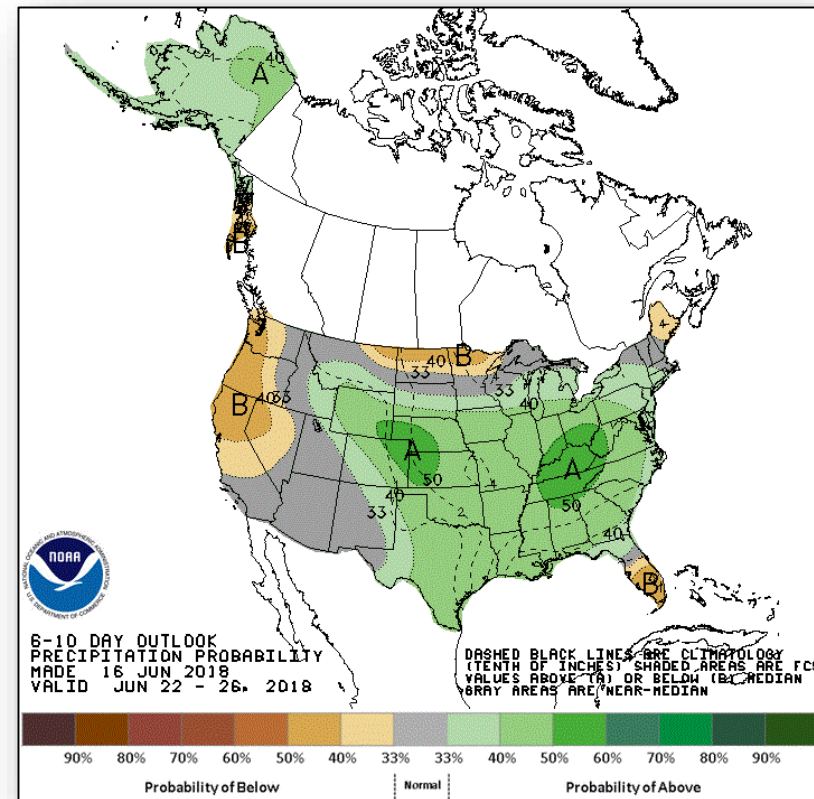
# Long Range Outlooks – June 22-26



FEMA



**Temperature Probability**



**Precipitation Probability**

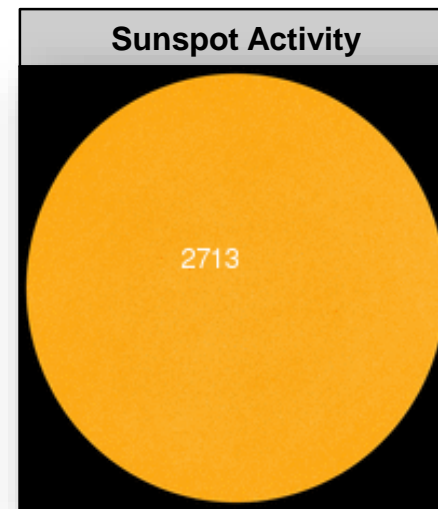

# Space Weather



FEMA

	Space Weather Activity	Geomagnetic Storms	Solar Radiation	Radio Blackouts
Past 24 Hours	None	None	None	None
Next 24 Hours	None	None	None	None

For further information on NOAA Space Weather Scales refer to: <http://www.swpc.noaa.gov/noaa-scales-explanation>



# Wildfire Summary



FEMA

Fire Name (County)	FMAG #	Acres Burned	Percent Contained	Evacuations (Residents)	Structures			Fatalities / Injuries
					Threatened	Damaged	Destroyed	
<b>Wyoming (1)</b>								
Badger Creek (Albany)	5241-FM-WY	19,243 (+4,283)	28% (+28)	Mandatory / Voluntary	496 (393 homes)	1 home	3 (1 home)	0 / 2 (+2)

# Disaster Requests and Declarations



FEMA

Declaration Requests in Process					Requests APPROVED (since last report)	Requests DENIED (since last report)
7	IA	PA	HM	Date Requested	0	0
MA – DR Severe Winter Storm		X	X	April 30, 2018		
NE – DR Severe Winter Storm and Straight-line Winds		X	X	May 16, 2018		
OK – DR Severe Storms and Wildfires	X	X	X	May 25, 2018		
MA – DR Severe Winter Storm and Snowstorm		X	X	June 12, 2018		
FSM (Federated States of Micronesia) – Flooding*				June 13, 2018		
MD – DR Severe Storms and Flooding		X	X	June 13, 2018		
SD – DR Severe Storms and Flooding		X	X	June 14, 2018		

*\*Request made pursuant to the Compacts of Free Association, not under the Stafford Act*

# Joint Preliminary Damage Assessments



FEMA

Region	State / Location	Event	IA / PA	Number of Counties		Start – End
				Requested	Completed	
I	VT	Heavy Rain and Wind May 4-5, 2018	IA	0	0	N/A
			PA	7	6	5/17 – TBD
	CT	Tornadoes and Severe Storms May 15, 2018	IA	3	0	6/11 – TBD
			PA	3	0	6/11 – TBD
III	MD	Severe Weather May 27, 2018 and continuing	IA	0	0	N/A
			PA	3	2	5/31 – TBD
VI	LA	Mississippi River Flooding March – May, 2018	IA	0	0	N/A
			PA	7	2	6/14 – TBD
VIII	MT	Snow Melt and Flooding April 12, 2018 and continuing	IA	0	0	N/A
			PA	12/1*	11	6/11 – TBD

\* Tribal Lands of the Fort Belknap Indian Reservation

# Readiness – Deployable Teams and Assets



Resource	Force Strength	Available	Deployed	Other	Cadres with 25% or Less Availability
<b>IM Workforce</b>	11,647 <span>Ⓝ</span>	3,921 <span>▲</span> 34%	4,342 <span>▼</span>	3,384	EHP 8% (31/377); HM 23% (220/957); IT 25% (161/639); NDRS 25% (66/263); OPS 24% (59/251) PA 13% (244/1,829); SAF 9% (5/54); SEC 8% (8/102)
<b>National IMATs*</b> (1-2 Teams)	East 1: East 2: West:	<b>Deployed</b> <b>Charlie</b> <b>B-2</b>			
<b>Regional IMATs</b> (4-6 Teams)	Assigned: Available: PMC / NMC: Deployed:	<b>13</b> <b>6</b> <b>5</b> <b>2</b>			
<b>US&amp;R</b> (≥ 66%)	Assigned: Available: PMC / NMC: Deployed:	<b>28</b> <b>28</b> <b>0</b> <b>0</b>			
<b>MERS</b> (≥ 66%)	Assigned: Available: PMC / NMC: Deployed:	<b>36</b> <b>35</b> <b>0</b> <b>1</b>			
<b>FCO</b> (≤ 1 Type I)	Assigned: Available: PMC / NMC: Deployed:	<b>33</b> <b>7</b> <b>3</b> <b>23</b>			
<b>FDRC</b> (≥ 3)	Assigned: Available: PMC / NMC: Deployed:	<b>14</b> <b>7</b> <b>0</b> <b>7</b>			

As of 3:00 a.m. EDT June 17, 2018

\* **B-2 Status:** Assemble ≤ 2-hrs, On Site ≤ 18-hrs; **B-48 Status:** Assemble and deploy ≤ 48hrs; **Charlie Status:** No team assemble time requirement

# FEMA Readiness – Activation Teams



Status		Activated Team	Activation Level	Activation Times	Reason / Comments
<b>NWC</b> (5 Teams)	Steady State				
<b>NRCC</b> (2 Teams)	Available				
<b>HLT</b> (1 Team)	Activated				
<b>RWC / MOCs</b> (10 Regions)	Steady State	Region V	Returned to Watch / Steady State	As of 7:00 a.m. EDT	Severe Weather
<b>RRCCs</b> (10 Regions)	Available				

Backup Regions: **VIII, VII, and II**





# FEMA

**FEMA's mission is helping people before, during, and after disasters.**