



# FEMA

## Daily Operations Briefing

Friday, June 15, 2018

8:30 a.m. EDT

# Significant Activity – June 14-15



FEMA

**Significant Events:** None

**Tropical Activity:**

- Atlantic – Tropical cyclone activity is not expected next 48 hours
- Eastern Pacific – Tropical Storm Bud; Tropical Depression Four-E
- Central Pacific – Tropical cyclone activity is not expected next 48 hours
- Western Pacific – No activity threatening U.S. interests

**Significant Weather:**

- Severe Thunderstorms possible – Upper Mississippi Valley
- Flash Flooding possible – Upper Mississippi Valley and Southwest
- Critical and Elevated Fire weather – NV, AZ, UT, CO, & WY
- Isolated Dry Thunderstorms – UT & CO
- Red Flag Warnings – NV, UT, & CO
- Space Weather:
  - Past 24 hours: None observed
  - Next 24 hours: None predicted

**Earthquake Activity:** No significant activity

**Declaration Activity:**

- Major Disaster Declaration Request – Maryland
- Amendment No. 1 to FEMA-4366-DR-HI

# Tropical Outlook – Atlantic



**48 Hour Outlook**



**5 Day Outlook**

# Tropical Outlook – Eastern Pacific



## Tropical Storm Bud (Advisory #23A as of 8:00 a.m. EDT)


- 60 miles NNE of La Paz, Mexico
- Maximum sustained winds 40 mph; moving N at 13 mph
- Forecast to weaken into a tropical depression later today and to dissipate on Saturday

## Tropical Depression Four-E (Advisory #3A as of 8:00 a.m. EDT)

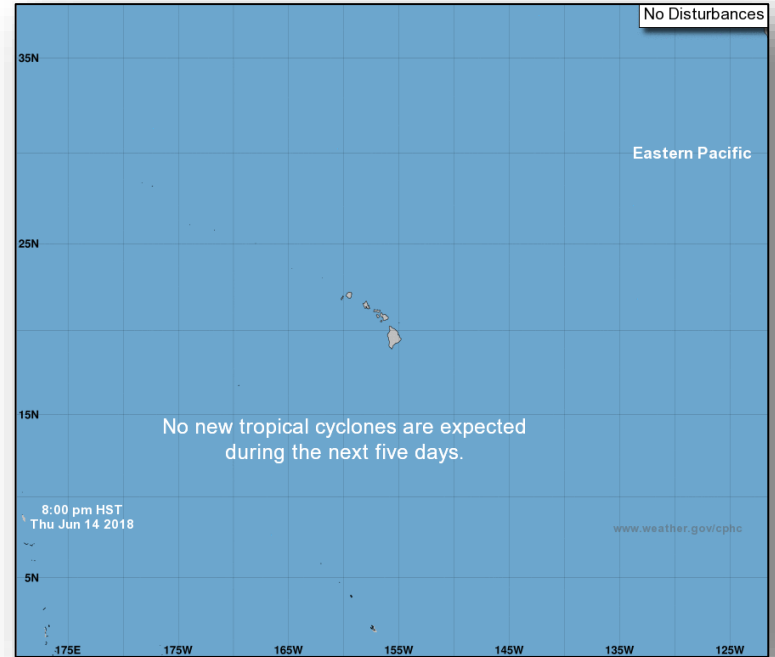
- Located 105 miles S of Acapulco, Mexico
- Storm is stationary; maximum sustained winds 35 mph
- Expected to become a tropical storm before it reaches the coast of southern Mexico
- No threat to U.S. interests



# Tropical Outlook – Central Pacific



**48 Hour Outlook**

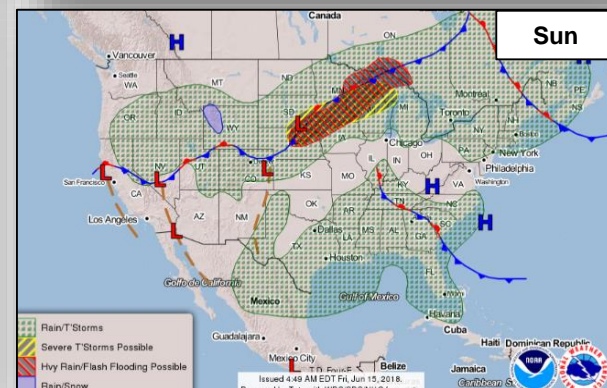
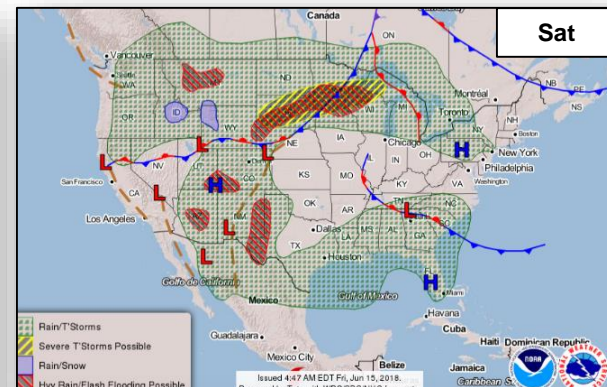
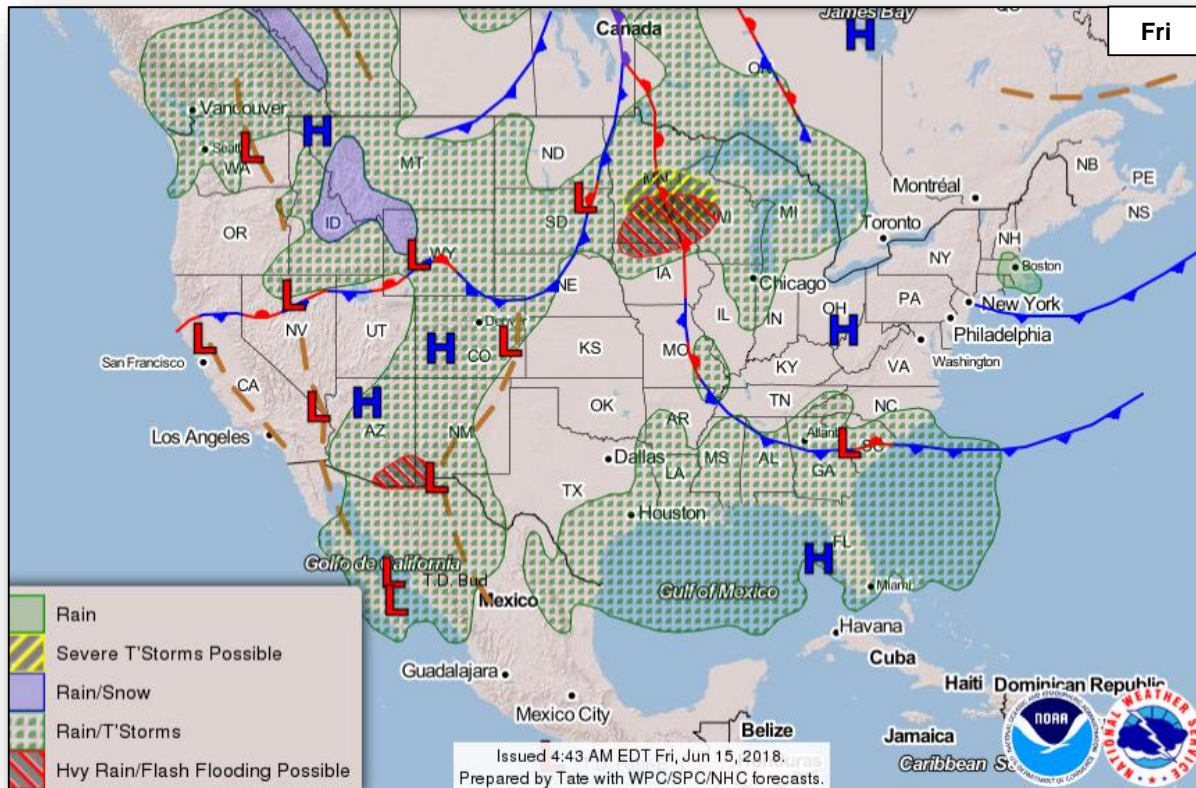


**5 Day Outlook**

# National Weather Forecast



FEMA

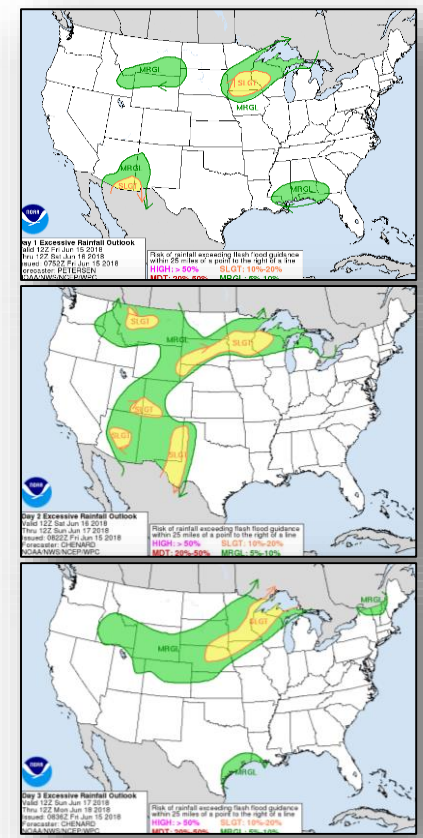
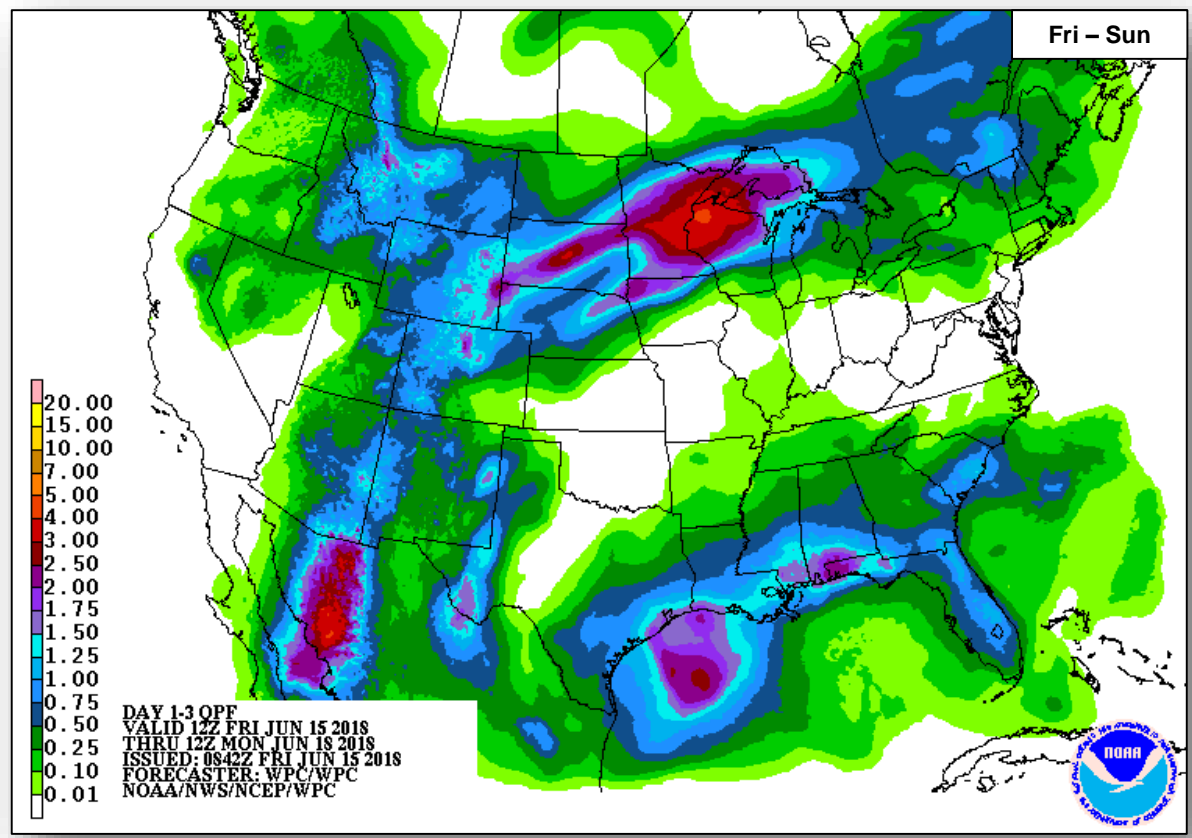




# Precipitation / Excessive Rainfall Forecast



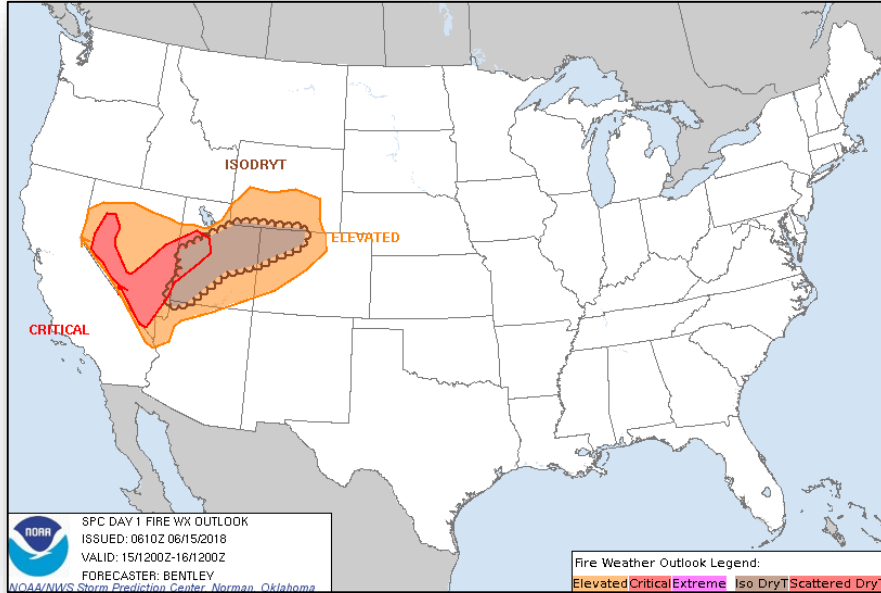
FEMA



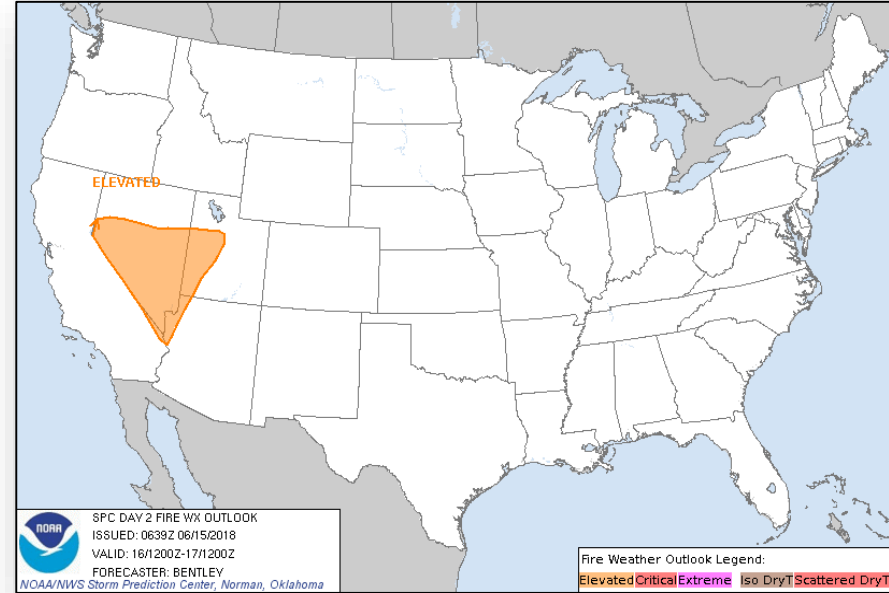
# Fire Weather Outlook



FEMA



**Friday**



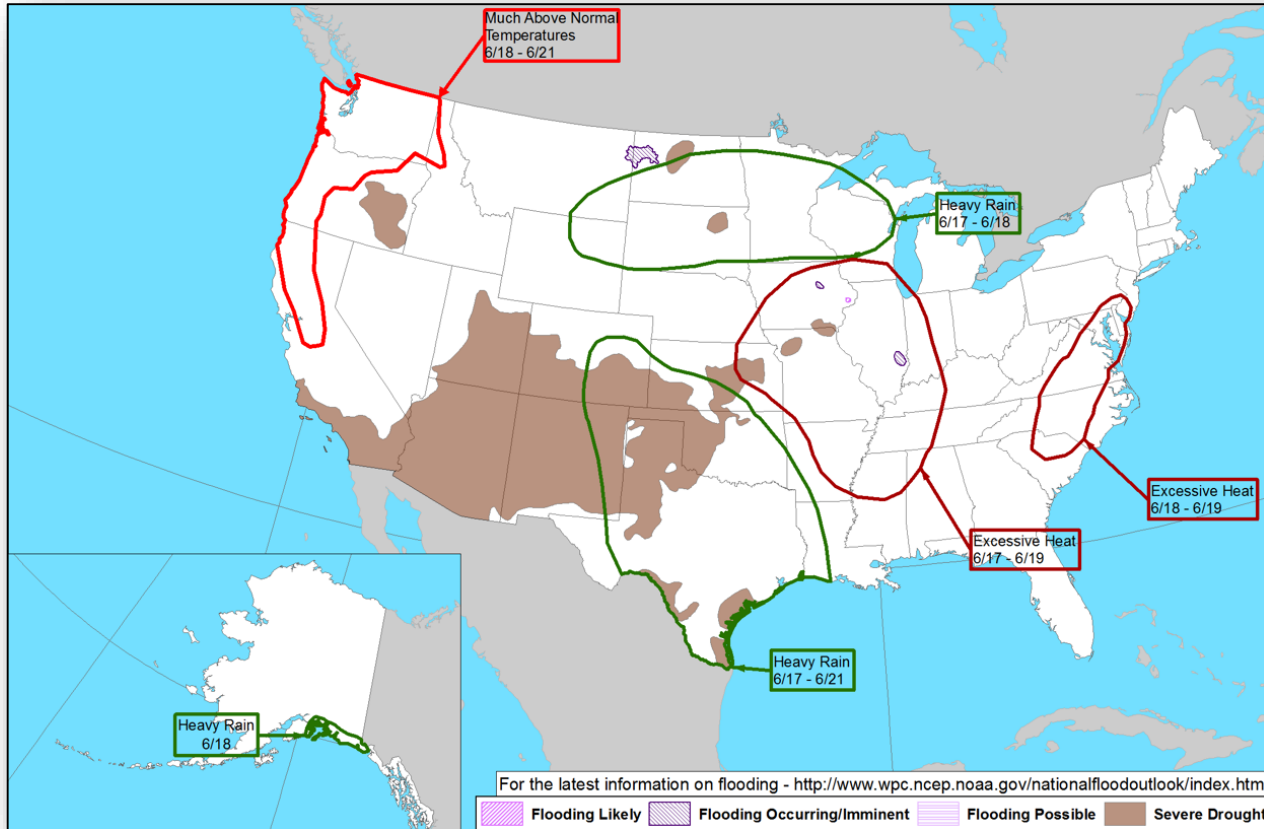
**Saturday**



# Hazards Outlook – June 17-21



FEMA



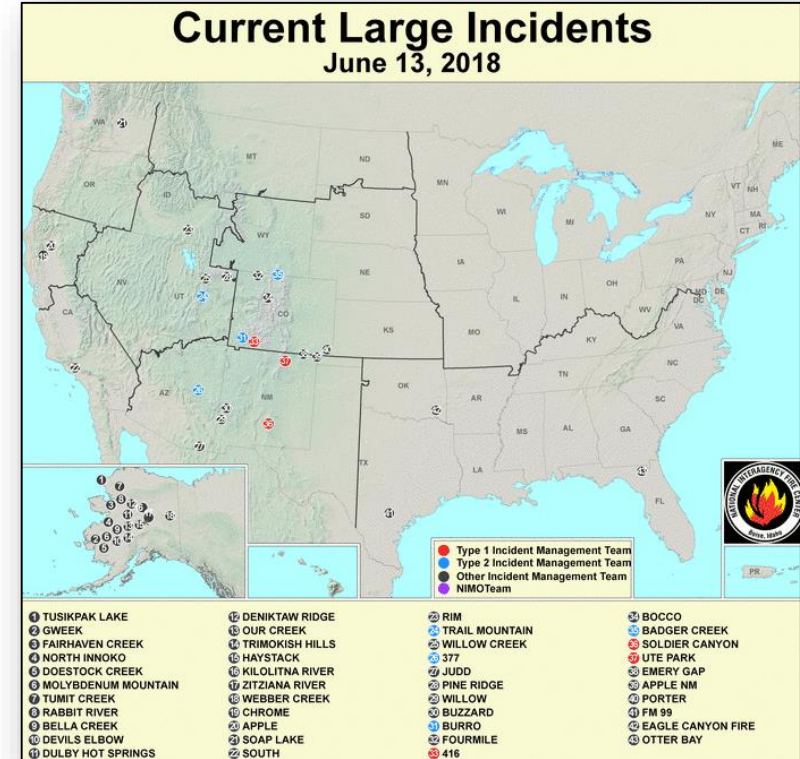
# National Fire Activity



FEMA

## National Preparedness Level: 2

Initial attack activity	Light (92 new fires)
New large fires	3
Large fires contained	6
Uncontained large fires	18
NIMOs committed	0
Type 1 IMTs committed	1
Type 2 IMTs committed	3



**National Preparedness Level 2:** Several Geographic Areas are experiencing high to extreme fire danger. Wildland fire activity is increasing, and large fire are occurring in one or more Geographic Areas. Minimal mobilization of resources from other Geographic Areas is occurring. There is moderate commitment of National Resources with the potential to mobilize additional resources from other Geographic Areas.



# Space Weather



FEMA

	Space Weather Activity	Geomagnetic Storms	Solar Radiation	Radio Blackouts
Past 24 Hours	None	None	None	None
Next 24 Hours	None	None	None	None

For further information on NOAA Space Weather Scales refer to: <http://www.swpc.noaa.gov/noaa-scales-explanation>



# Wildfire Summary



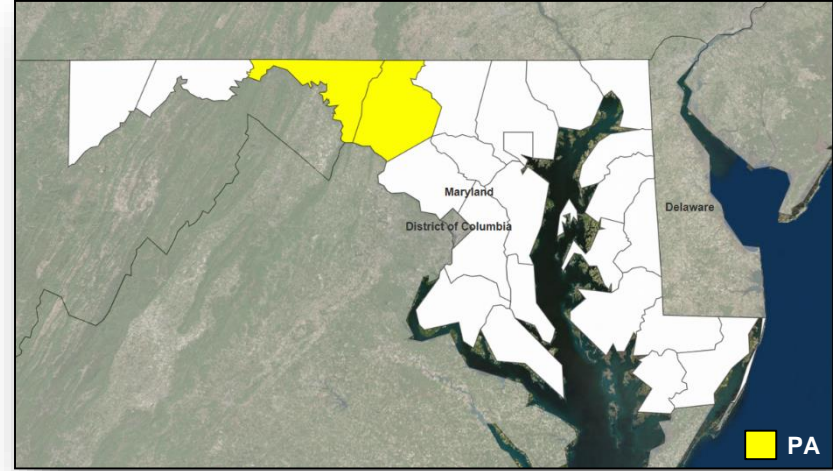
FEMA

Fire Name (County)	FMAG #	Acres Burned	Percent Contained	Evacuations (Residents)	Structures			Fatalities / Injuries
					Threatened	Damaged	Destroyed	
<b>Wyoming (1)</b>								
Badger Creek (Albany)	5241-FM-WY	11,192 (+4,158)	0%	Mandatory / Voluntary	496 (-57) (393 homes)	1 home	3 (1 home)	0 / 0

# Declaration Request

## Maryland

- The governor requested a Major Disaster Declaration on June 13, 2018
- For severe storms and flooding during the period of May 15-19, 2018
- Requesting:
  - Public Assistance for two counties
  - Hazard Mitigation statewide



# Disaster Requests and Declarations



FEMA

Declaration Requests in Process					Requests APPROVED (since last report)	Requests DENIED (since last report)
6	IA	PA	HM	Date Requested	0	0
MA – DR Severe Winter Storm		X	X	April 30, 2018		
NE – DR Severe Winter Storm and Straight-line Winds		X	X	May 16, 2018		
OK – DR Severe Storms and Wildfires	X	X	X	May 25, 2018		
MA – DR Severe Winter Storm and Snowstorm		X	X	June 12, 2018		
FSM (Federated States of Micronesia) – Flooding*				June 13, 2018		
MD – DR Severe Storms and Flooding		X	X	June 13, 2018		

*\*Request made pursuant to the Compacts of Free Association, not under Stafford Act.*



# Joint Preliminary Damage Assessments



FEMA

Region	State / Location	Event	IA / PA	Number of Counties		Start – End
				Requested	Completed	
I	VT	Heavy Rain and Wind May 4-5, 2018	IA	0	0	N/A
			PA	7	6	5/17 – TBD
	CT	Tornadoes and Severe Storms May 15, 2018	IA	3	0	6/11 – TBD
			PA	3	0	6/11 – TBD
III	MD	Severe Weather May 27, 2018 and continuing	IA	0	0	N/A
			PA	3	2	5/31 – TBD
IV	NC	Sub-Tropical Storm Alberto May 26, 2018	IA	0	0	N/A
			PA	15/1*	15/1*	6/5 – 6/14
VI	LA	Mississippi River Flooding March – May, 2018	IA	0	0	N/A
			PA	7	0	6/14 – TBD
VIII	MT	Snow Melt and Flooding April 12, 2018 and continuing	IA	0	0	N/A
			PA	12/1**	11	6/11 – TBD

\* Tribal Lands of the Eastern Band of Cherokee Indians

\*\* Tribal Lands of the Fort Belknap Indian Reservation

# Disaster Amendments



FEMA

Amendment	Date Issued	Action
Amendment No. 1 to FEMA-4366-DR-HI	June 14, 2018	Adds one county for Individual Assistance

# Readiness – Deployable Teams and Assets



Resource	Force Strength	Available	Deployed	Other	Cadres with 25% or Less Availability
<b>IM Workforce</b>	11,634 ▲	3,753 ▲ 32%	4,538 ▲	3,443	EHP 7% (25/377); FL 25% (34/137); HM 22% (209/957); IT 23% (148/639); NDRS 24% (63/263); OCC 19% (17/91); OPS 25% (63/252); PA 12% (219/1,812); SAF 15% (8/54); SEC 5% (5/102)
<b>National IMATs*</b> (1-2 Teams)	East 1: East 2: West:	<b>Deployed</b> <b>Charlie</b> <b>B-2</b>			
<b>Regional IMATs</b> (4-6 Teams)	Assigned: Available: PMC / NMC: Deployed:	<b>13</b> <b>6</b> <b>5</b> <b>2</b>			
<b>US&amp;R</b> (≥ 66%)	Assigned: Available: PMC / NMC: Deployed:	<b>28</b> <b>28</b> <b>0</b> <b>0</b>			
<b>MERS</b> (≥ 66%)	Assigned: Available: PMC / NMC: Deployed:	<b>36</b> <b>35</b> <b>0</b> <b>1</b>			
<b>FCO</b> (≤ 1 Type I)	Assigned: Available: PMC / NMC: Deployed:	<b>33</b> <b>7</b> <b>3</b> <b>23</b>			
<b>FDRC</b> (≥ 3)	Assigned: Available: PMC / NMC: Deployed:	<b>14</b> <b>7</b> <b>0</b> <b>7</b>			

\* **B-2 Status:** Assemble ≤ 2-hrs, On Site ≤ 18-hrs; **B-48 Status:** Assemble and deploy ≤ 48hrs; **Charlie Status:** No team assemble time requirement

# FEMA Readiness – Activation Teams



Status		Activated Team	Activation Level	Activation Times	Reason / Comments
<b>NWC</b> (5 Teams)	Steady State				
<b>NRCC</b> (2 Teams)	Available				
<b>HLT</b> (1 Team)	Activated				
<b>RWC / MOCs</b> (10 Regions)	Steady State				
<b>RRCCs</b> (10 Regions)	Available				

Backup Regions: **VIII, VII, & II**



# FEMA

**FEMA's mission is helping people before, during, and after disasters.**