



# FEMA

## Daily Operations Briefing

Sunday, June 10, 2018

8:30 a.m. EDT

# Significant Activity – June 9-10



FEMA

**Significant Events:** None

**Tropical Activity:**

- Atlantic – No tropical cyclones expected next 48 hours
- Eastern Pacific – Tropical Storm Aletta; Tropical Storm Bud (no threat to U.S. interests)
- Central Pacific – No tropical cyclones expected next 48 hours
- Western Pacific – No activity threatening U.S. interests

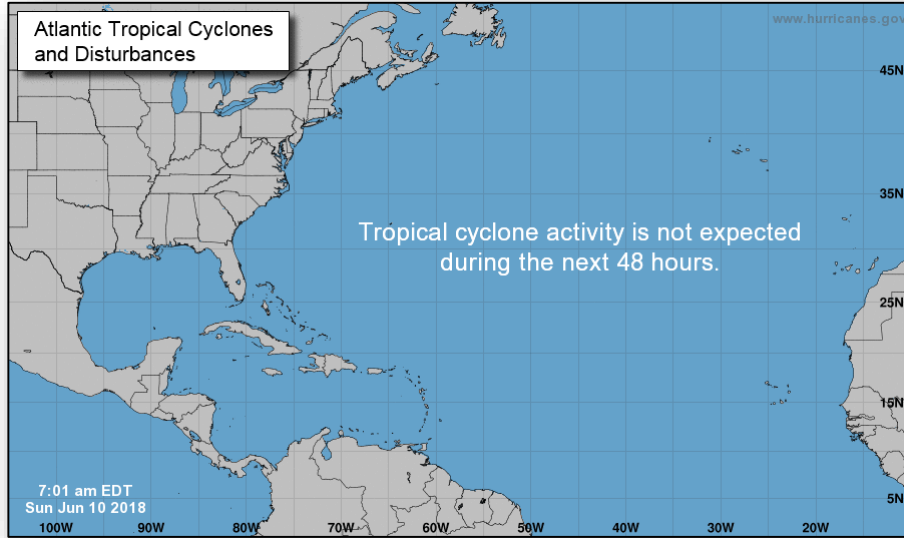
**Significant Weather:**

- Severe thunderstorms possible – Dakotas
- Heavy Rain and Flash flooding possible – Dakotas, Ohio Valley, and Mid-Atlantic
- Red Flag Warnings, Critical and Elevated Fire Weather – Southwest to Central Rockies
- Isolated dry thunderstorms – NM and West TX
- Space Weather:
  - Past 24 hours: None observed
  - Next 24 hours: None predicted

**Earthquake Activity:** No significant activity

**Declaration Activity:** None

# Tropical Outlook – Atlantic



***48 Hour Outlook***



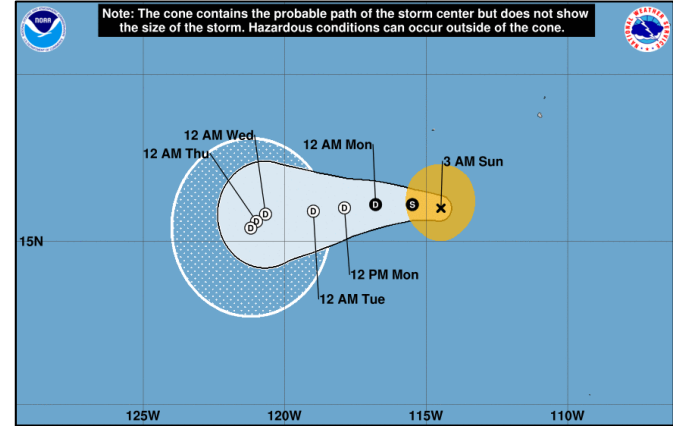
***5 Day Outlook***

# Tropical Outlook – Eastern Pacific



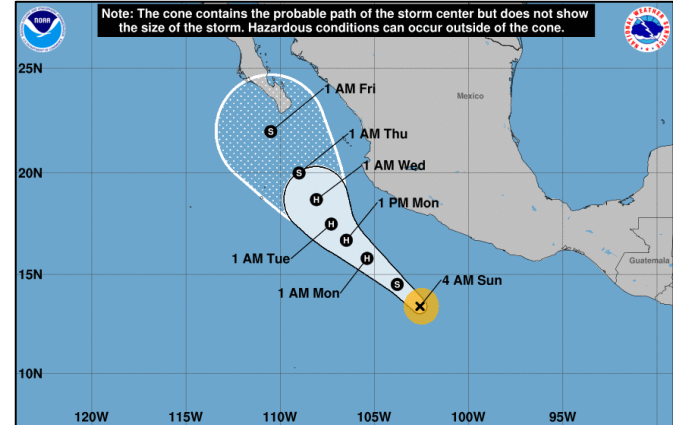
## Tropical Storm Aletta (Advisory #19 as of 5:00 a.m. EDT)

- 565 miles SSW of the southern tip of Baja California, Mexico
- Moving W at 6 mph with maximum sustained winds 50 mph
- No threat to U.S. interests

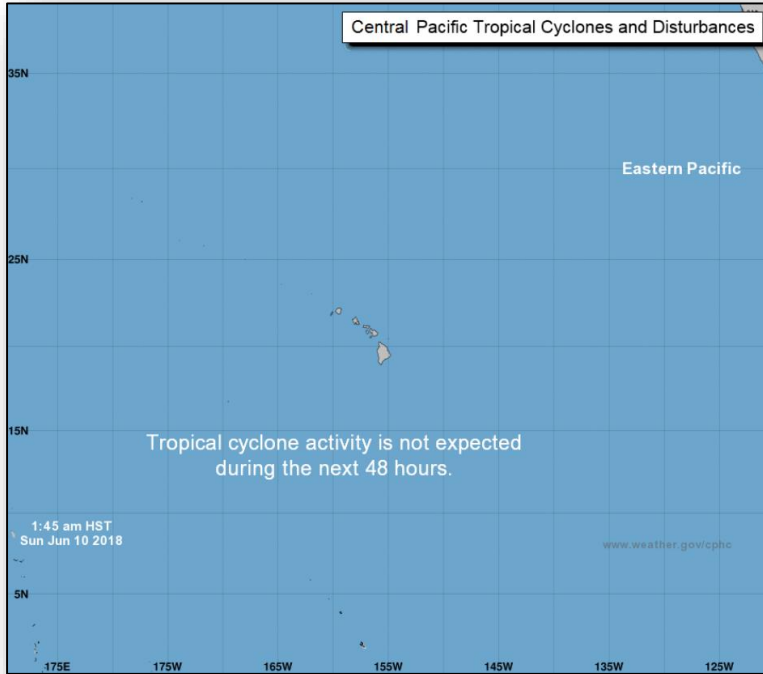


## Tropical Storm Bud (Advisory #3 as of 5:00 a.m. EDT)

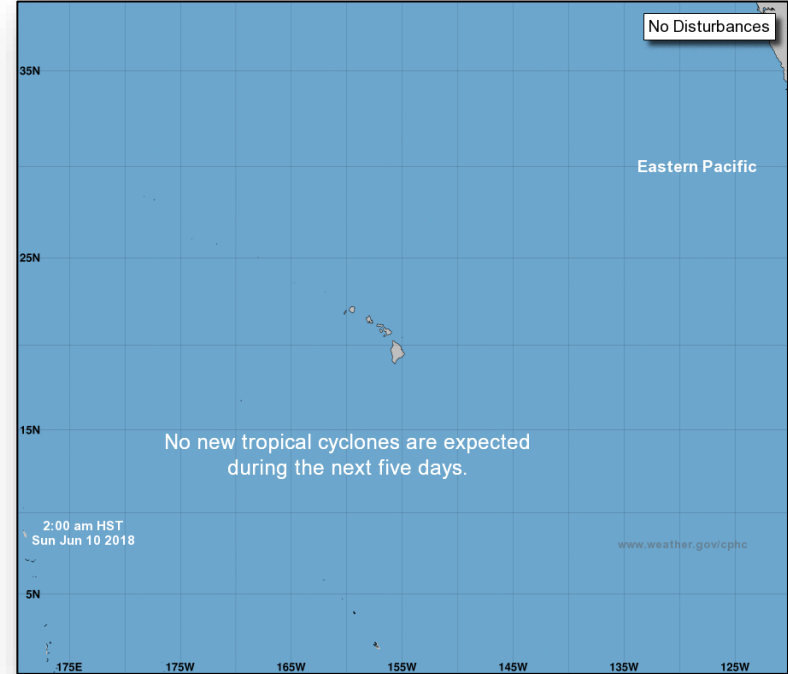
- 305 miles SSW of Zihuatanejo, Mexico
- Moving NW at 9 mph with maximum sustained winds 50 mph
- No threat to U.S. interests



# Tropical Outlook – Central Pacific

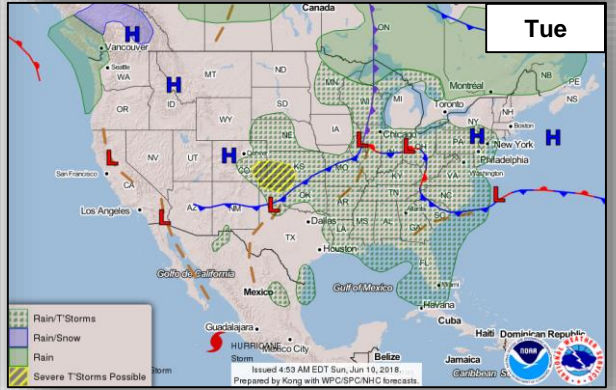
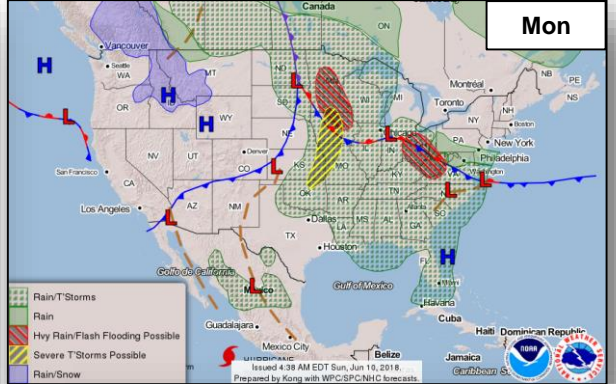
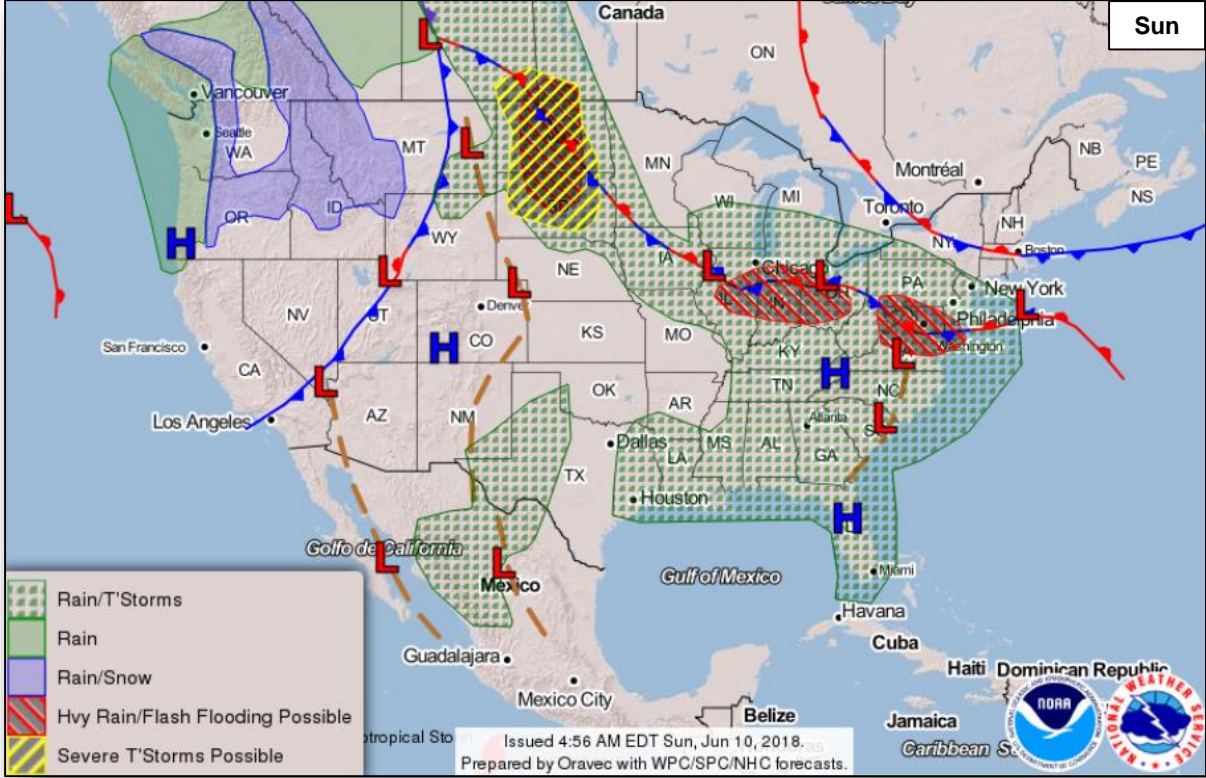


**48 Hour Outlook**



**5 Day Outlook**

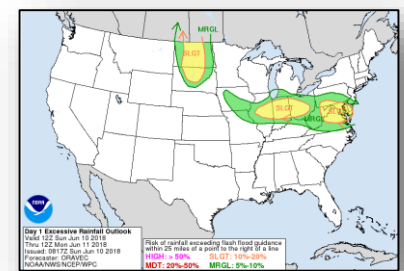
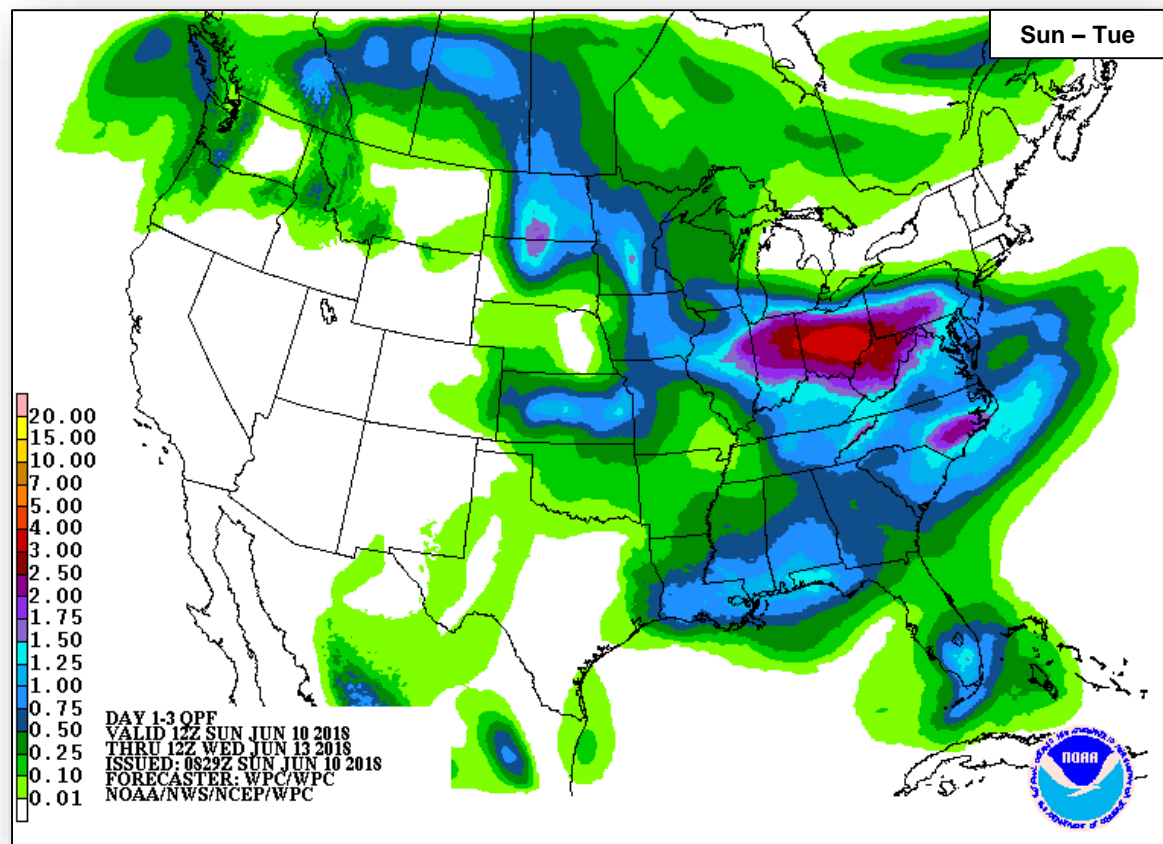
# National Weather Forecast



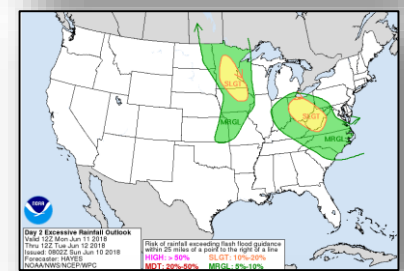
# Precipitation / Excessive Rainfall Forecast



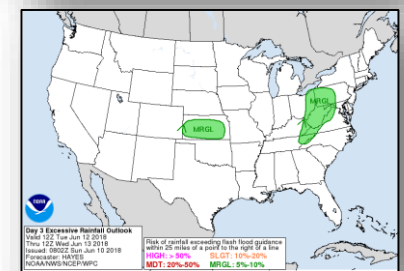
FEMA



Sun



Mon

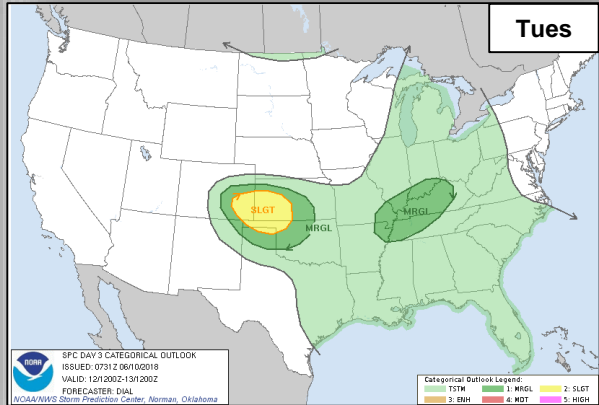
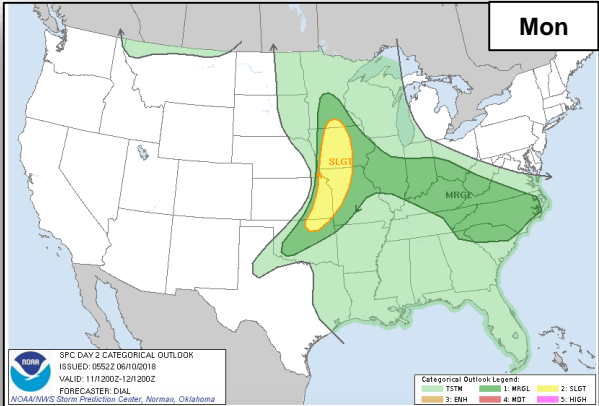
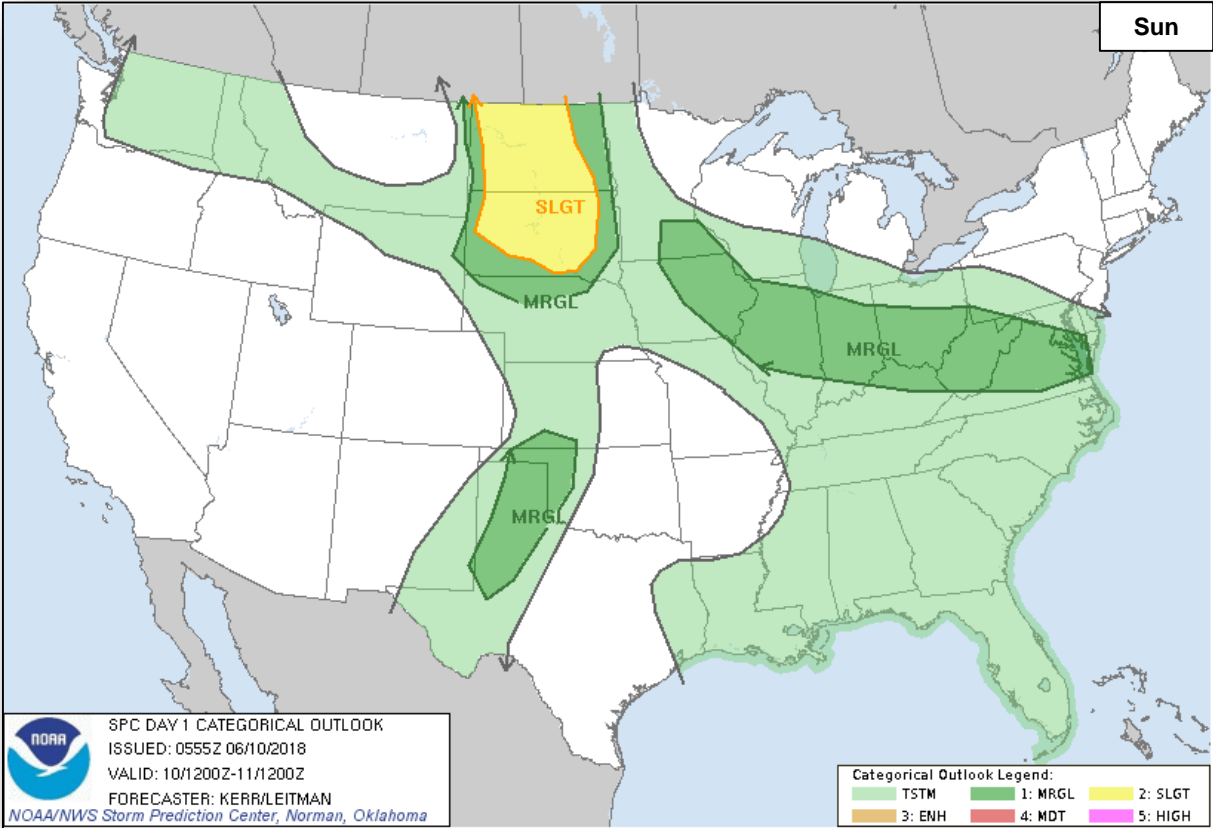


Tue

# Severe Weather Outlook



FEMA

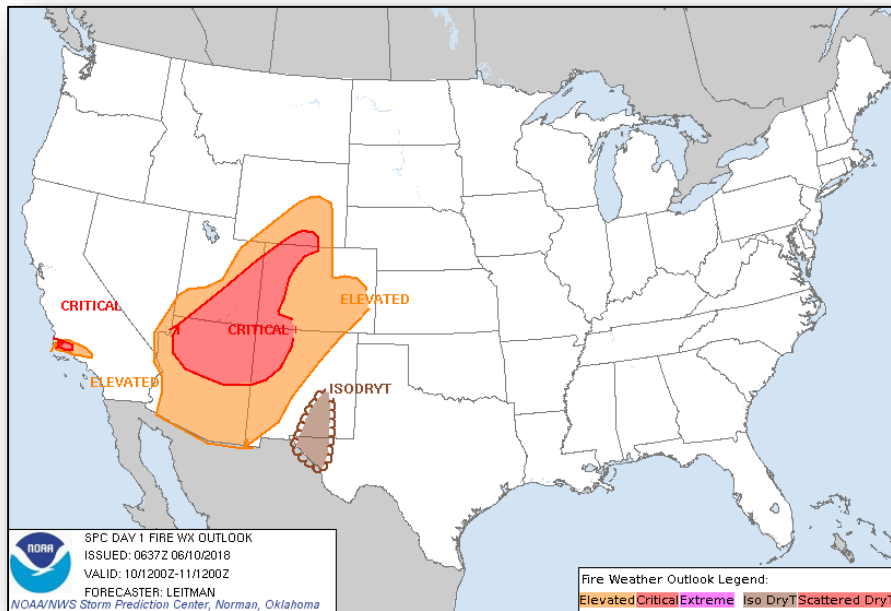




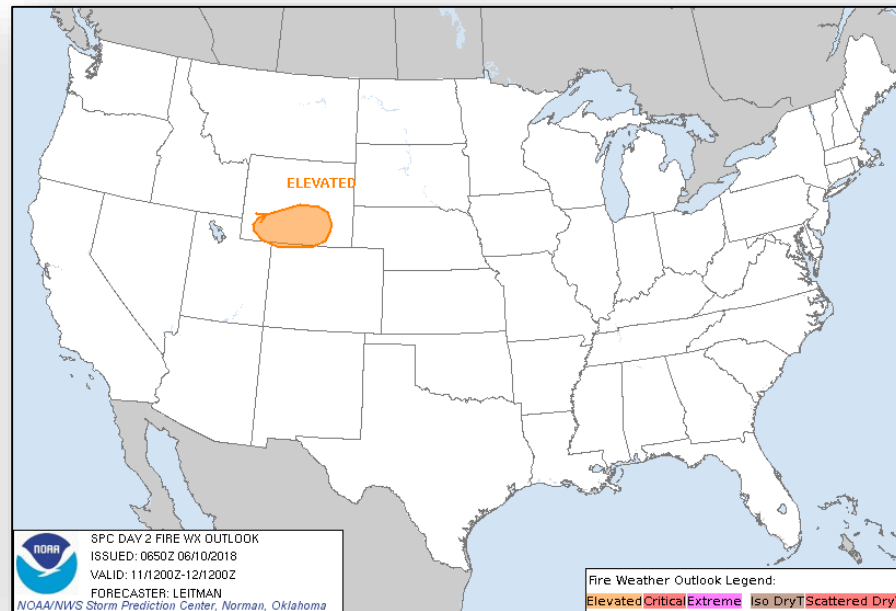
# Fire Weather Outlook



FEMA



**Sunday**

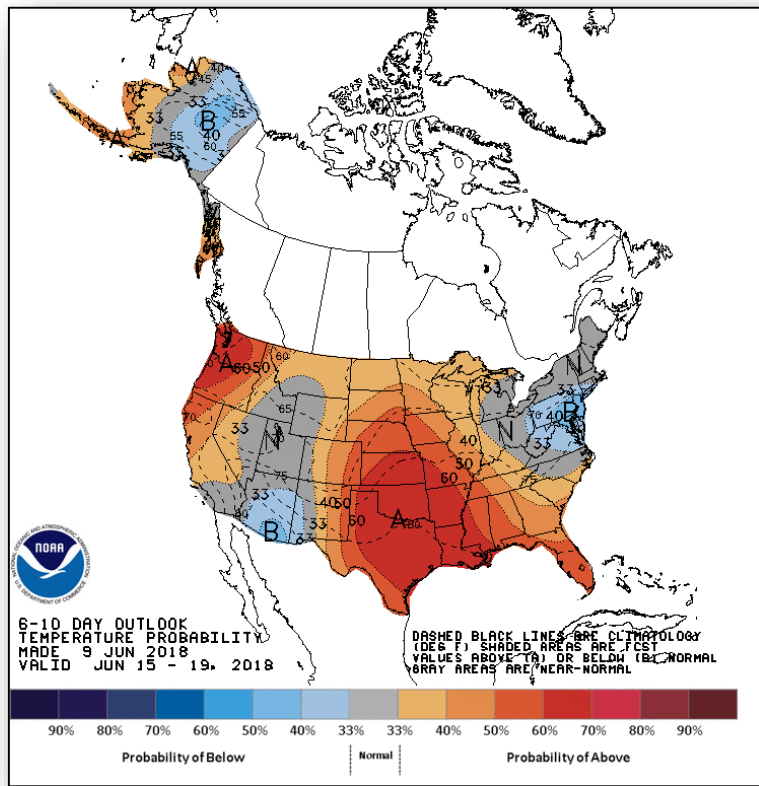


**Monday**

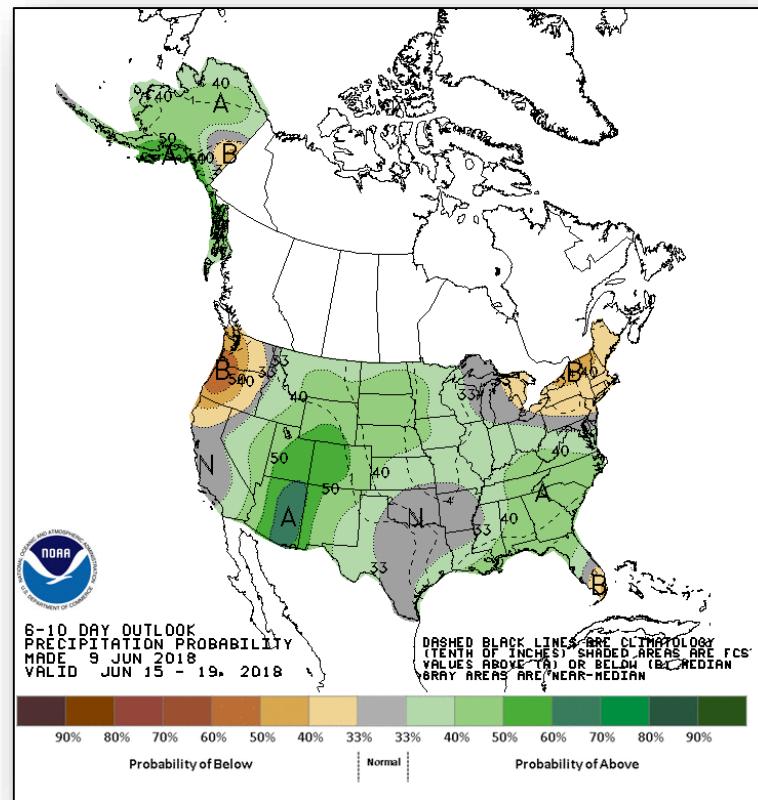
# Long Range Outlooks – June 15-19



FEMA



**Temperature Probability**



**Precipitation Probability**



# Space Weather



FEMA

	Space Weather Activity	Geomagnetic Storms	Solar Radiation	Radio Blackouts
Past 24 Hours	None	None	None	None
Next 24 Hours	None	None	None	None

For further information on NOAA Space Weather Scales refer to: <http://www.swpc.noaa.gov/noaa-scales-explanation>



# Wildfire Summary



FEMA

Fire Name (County)	FMAG #	Acres Burned	Percent Contained	Evacuations (Residents)	Structures			Fatalities / Injuries
					Threatened	Damaged	Destroyed	
<b>New Mexico (2)</b>								
Ute Park (Colfax) <b>FINAL</b>	5239-FM-NM	36,740	77%	Lifted	None	0	15	0 / 5 (+1)
Soldier Canyon (Otero)	5240-FM-NM	1,300 (-1,700)	15% (+15%)	Lifted	None	0	0	0 / 0
<b>Colorado (1)</b>								
416 (La Plata)	None	8,691 (+1,511)	10%	Mandatory	2,352 homes (+1,263)	0	0	0 / 0

# Joint Preliminary Damage Assessments



FEMA

Region	State / Location	Event	IA / PA	Number of Counties		Start – End
				Requested	Completed	
I	VT	Heavy Rain and Wind May 4-5, 2018	IA	0	0	N/A
			PA	7	4	5/17 – TBD
	CT	Tornadoes and Severe Storms May 15, 2018	IA	3	0	6/11 – TBD
			PA	3	0	6/11 – TBD
III	MD	Severe Weather May 27, 2018 and continuing	IA	0	0	N/A
			PA	3	2	5/31 – TBD
IV	NC	Sub-Tropical Storm Alberto May 26, 2018	IA	0	0	N/A
			PA	16*	10	6/5 – TBD
VIII	MT	Snow Melt and Flooding April 12, 2018 and continuing	IA	0	0	N/A
			PA	13**	0	6/11 – TBD
	SD	Severe Storms and Flooding May 17-18, 2018	IA	0	0	N/A
			PA	3	0	6/11 – TBD

\*Includes Tribal Lands of the Eastern Band of Cherokee Indians

\*\* Includes Tribal Lands of the Fort Belknap Indian Reservation

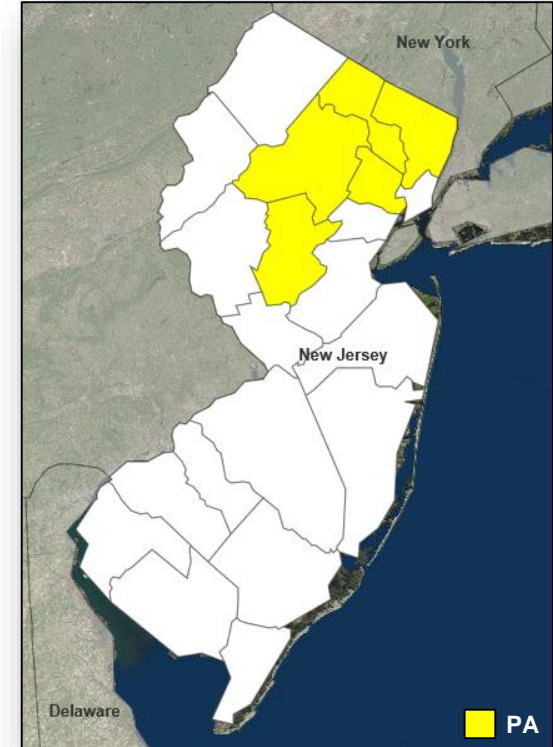
# Declaration Approved



FEMA

## **FEMA-4368-DR-NJ**

- The President approved a Major Disaster Declaration June 8, 2018 for the State of New Jersey
- For a severe winter storm and snowstorm that occurred March 6-8, 2018
- Provides:
  - Public Assistance for five counties
  - Hazard Mitigation statewide
- FCO is Lai Sun Yee



# Declaration Approved



FEMA

## **FEMA-4369-DR-AK**

- The President approved a Major Disaster Declaration June 8, 2018 for the State of Alaska
- For a severe storm that occurred December 4, 2017
- Provides:
  - Public Assistance for one borough
  - Hazard Mitigation statewide
- FCO is Thomas J. Dargan



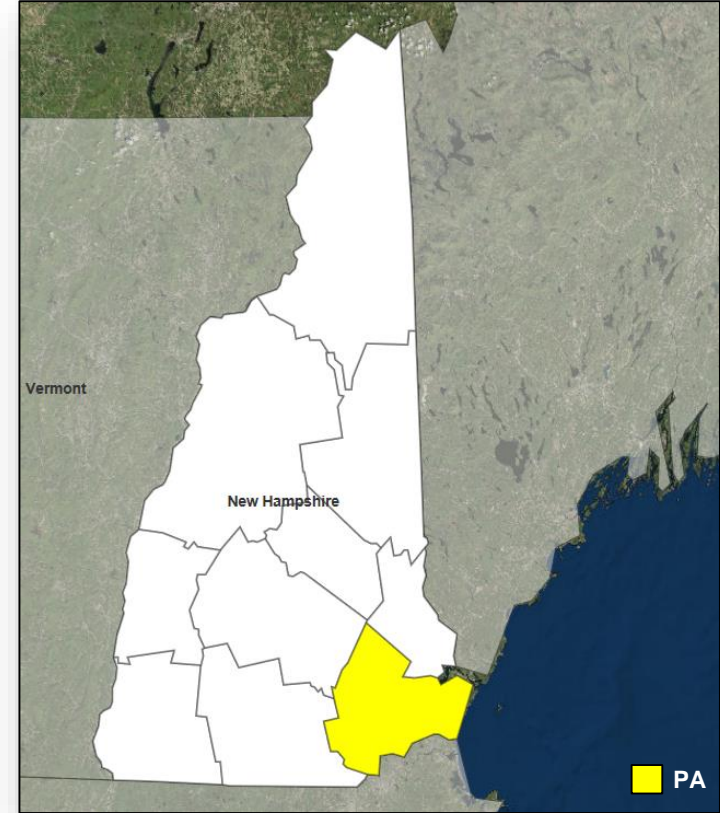
# Declaration Approved



FEMA

## **FEMA-4370-DR-NH**

- The President approved a Major Disaster Declaration June 8, 2018 for the State of New Hampshire
- For a severe storm and flooding that occurred March 2-8, 2018
- Provides:
  - Public Assistance for one county
  - Hazard Mitigation statewide
- FCO is James N. Russo





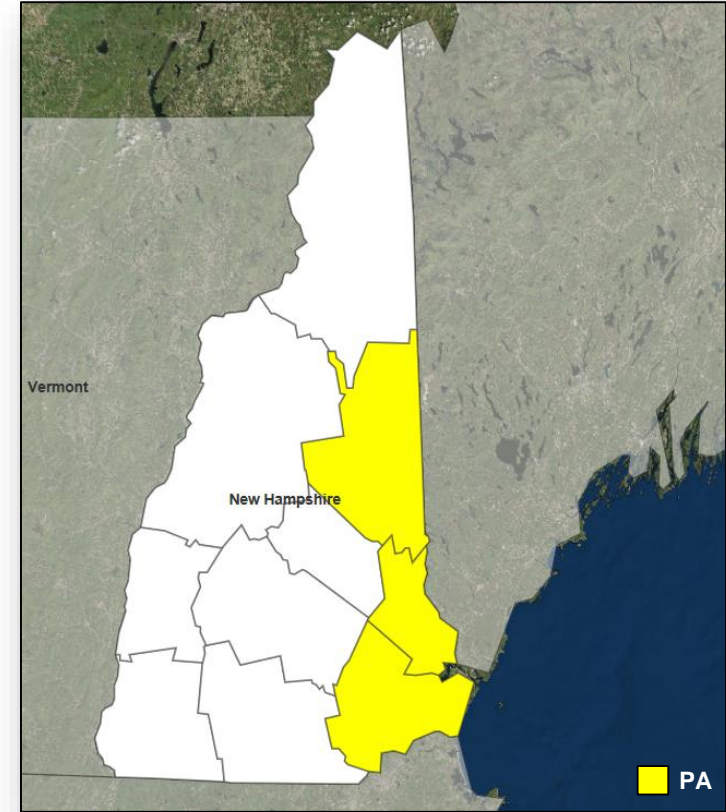
# Declaration Approved



FEMA

## **FEMA-4371-DR-NH**

- The President approved a Major Disaster Declaration June 8, 2018 for the State of New Hampshire
- For a severe winter storm and snowstorm that occurred March 13-14, 2018
- Provides:
  - Public Assistance for three counties
  - Hazard Mitigation statewide
- FCO is James N. Russo



# Disaster Requests and Declarations



FEMA

Declaration Requests in Process					Requests APPROVED (since last report)	Requests DENIED (since last report)
<b>3</b>					<b>4</b>	<b>0</b>
	IA	PA	HM	Date Requested		
AK – DR Severe Storm		X	X	January 25, 2018	Declared June 8, 2018	
NH – DR Severe Storms and Flooding		X	X	April 5, 2018	Declared June 8, 2018	
MA – DR Severe Winter Storm		X	X	April 30, 2018		
NJ – DR Severe Winter Storm and Snowstorm		X	X	May 4, 2018	Declared June 8, 2018	
NH – DR Severe Storms and Snowstorms		X	X	May 10, 2018	Declared June 8, 2018	
NE – DR Severe Winter Storm and Straight-line Winds		X	X	May 16, 2018		
OK – DR Severe Storms and Wildfires	X	X	X	May 25, 2018		

# Readiness – Deployable Teams and Assets



# FEMA

Resource	Force Strength	Available	Deployed	Other	Cadres with 25% or Less Availability	
<b>IM Workforce</b>	11,519 <span>NC</span>	3,823 <span>▲</span> 33%	4,279 <span>▼</span>	3,417	EHP 7% (27/363); FL 25% (34/137); HM 22% (209/951); NDRS 24% (63/263); OCC 15% (14/91) PA 13% (230/1,803); SAF 15% (8/54); SEC 6% (6/100)	
<b>National IMATs*</b> (1-2 Teams)	East 1: East 2: West:	<b>Deployed</b> <b>Charlie</b> <b>B-2</b>				<b>Field Offices</b> <span>★</span> JFOs: 17 DRs: 35 EMs: 2 <b>Deployed Teams</b> (Location)
<b>Regional IMATs</b> (4-6 Teams)	Assigned: Available: PMC / NMC: Deployed:	<b>13</b> <b>5</b> <b>5 (+3)</b> <b>3 (-3)</b>				
<b>US&amp;R</b> (≥ 66%)	Assigned: Available: PMC / NMC: Deployed:	<b>28</b> <b>28</b> <b>0</b> <b>0</b>				
<b>MERS</b> (≥ 66%)	Assigned: Available: PMC / NMC: Deployed:	<b>36</b> <b>35 (+1)</b> <b>0</b> <b>1 (-1)</b>				
<b>FCO</b> (≤ 1 Type I)	Assigned: Available: PMC / NMC: Deployed:	<b>33</b> <b>9</b> <b>2</b> <b>22</b>				
<b>FDRC</b> (≥ 3)	Assigned: Available: PMC / NMC: Deployed:	<b>14</b> <b>7</b> <b>0</b> <b>7</b>				

\* **B-2 Status:** Assemble ≤ 2-hrs, On Site ≤ 18-hrs; **B-48 Status:** Assemble and deploy ≤ 48hrs; **Charlie Status:** No team assemble time requirement

# FEMA Readiness – Activation Teams



Status		Activated Team	Activation Level	Activation Times	Reason / Comments
<b>NWC</b> (5 Teams)	Steady State				
<b>NRCC</b> (2 Teams)	Available				
<b>HLT</b> (1 Team)	Activated				
<b>RWC / MOCs</b> (10 Regions)	Steady State				
<b>RRCCs</b> (10 Regions)	Available				

Backup Regions: **VI, II, & VII**



# FEMA

**FEMA's mission is helping people before, during, and after disasters.**