



FEMA

Daily Operations Briefing

Wednesday, May 9, 2018

8:30 a.m. EDT

Significant Activity – May 8-9



FEMA

Significant Events:

- Kīlauea eruption
- National Level Exercise 2018

Tropical Activity:

- Eastern Pacific – Disturbance 1: High (70%)
- Western Pacific – No activity affecting U.S. interests

Significant Weather:

- Isolated Severe Thunderstorms – Middle Mississippi & Ohio valleys and the Lower Great Lakes
- Red Flag Warnings – NM
- Space Weather – Past 24 hours: None; next 24 hours: None

Earthquake Activity: No significant activity

Declaration Activity:

- Major Disaster Declaration approved – NC
- Major Disaster Declaration approved – HI

Kīlauea Eruption – Hawai'i County, HI



FEMA

Situation

The eruption along Kīlauea Volcano's lower East Rift Zone within the Leilani Estates paused Tuesday morning; lava emission or additional fissure outbreaks could resume at any time. Hazardous gas emissions from the 14 existing fissures continue. Overall seismicity in the area remains elevated.

Impacts

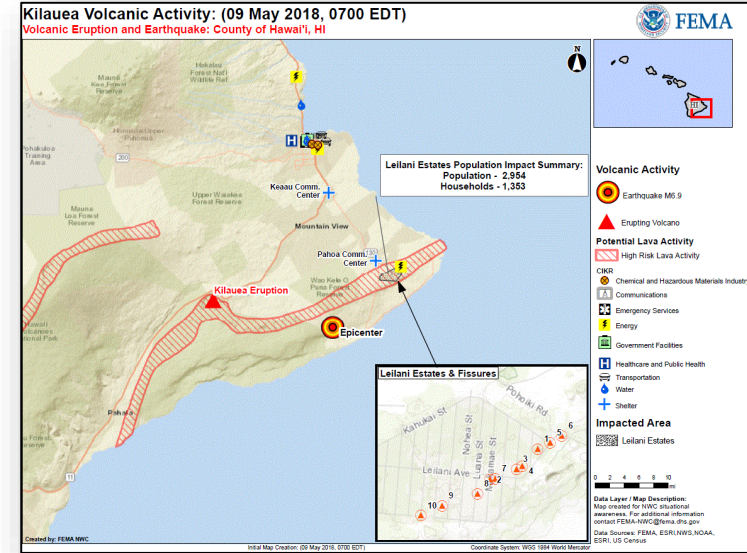
- **Evacuations:** 2,000 (+350) residents of Leilani Estates & Lanipuna Gardens (875 homes) under mandatory evacuation; Leilani Estates residents allowed limited reentry
- **Shelters:** 2 shelters / 215 (+68) occupants (Region IX Update May 8)
- **Damage:** 37 structures (27 homes) destroyed; no major damage to CIKR
- Pahoia-Pahoiki road closed from Highway 132 to Highway 137
- Puna Geothermal Venture (PGV) Power Plant shut down; local power fluctuations
- Water feed line broken – water restrictions in effect

State / Local Response

- HI EOC at Partial Activation
- The Governor declared a State of Emergency & activated HI National Guard
- A temporary bypass waterline being established to restore water service to areas near the fissures; a water truck is in place for public use

FEMA Response

- FEMA Region IX RWC & Pacific Area Watch at Steady State; continue to monitor
- Four FEMA Region IX LNOs deployed to HI EOC & Hawai'i County Civil Defense
- N-IMAT East 1 deployed to HI-EMA (O'ahu)
- FEMA NWC is monitoring



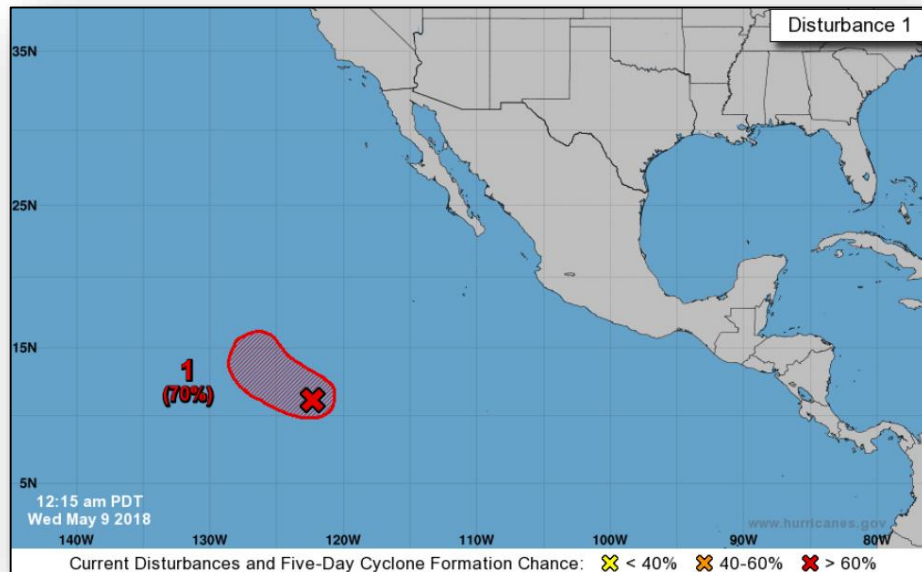
Tropical Outlook – Eastern Pacific



FEMA

Disturbance 1 (as of 1:30 p.m. EDT May 8)

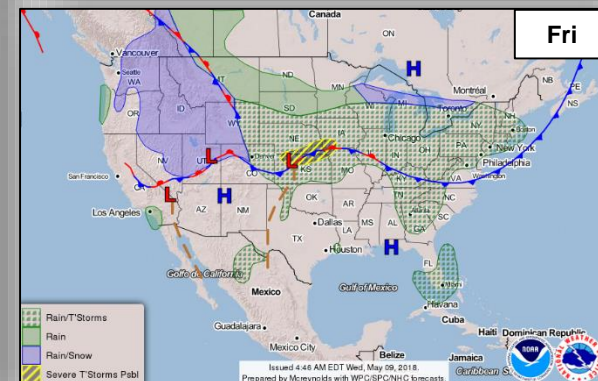
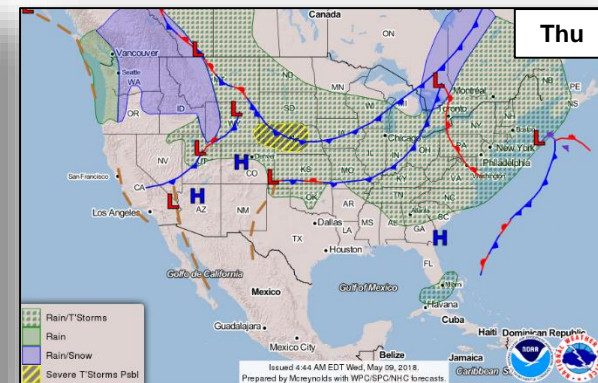
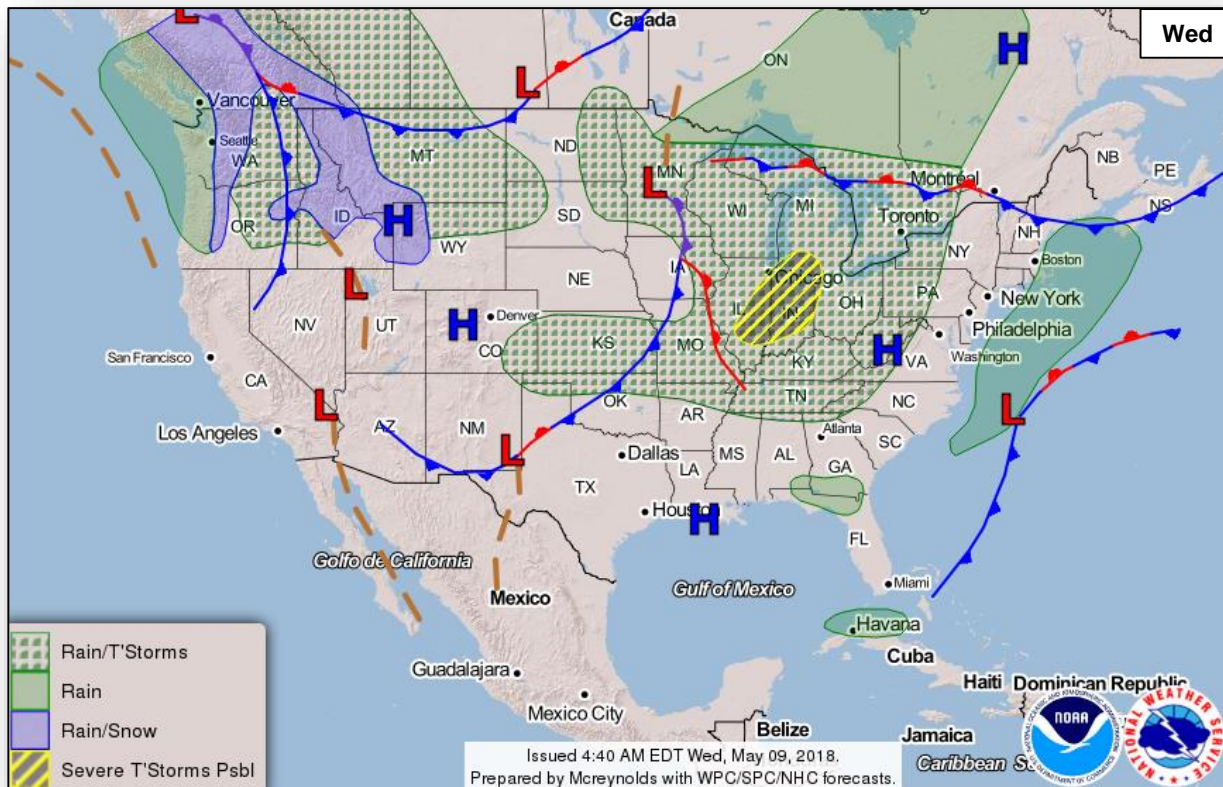
- 1,100 miles SW of the southern tip of the Baja California peninsula, Mexico
- No threat to the U.S. or its territories
- Formation chance through 48 hours: High (70%)
- Formation chance through 5 days: High (70%)



National Weather Forecast



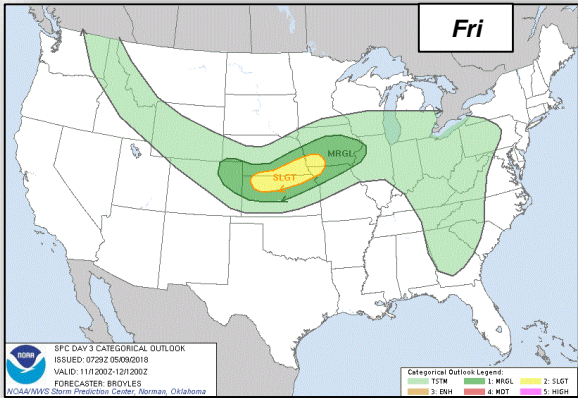
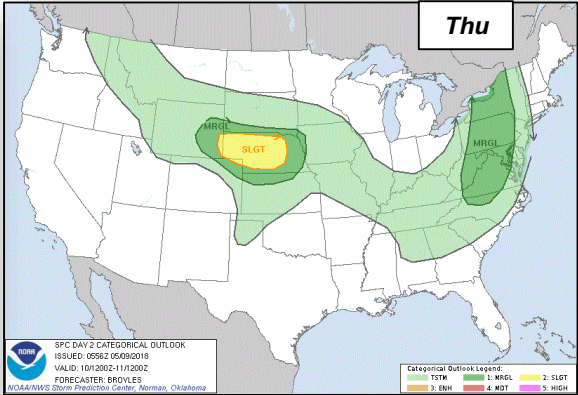
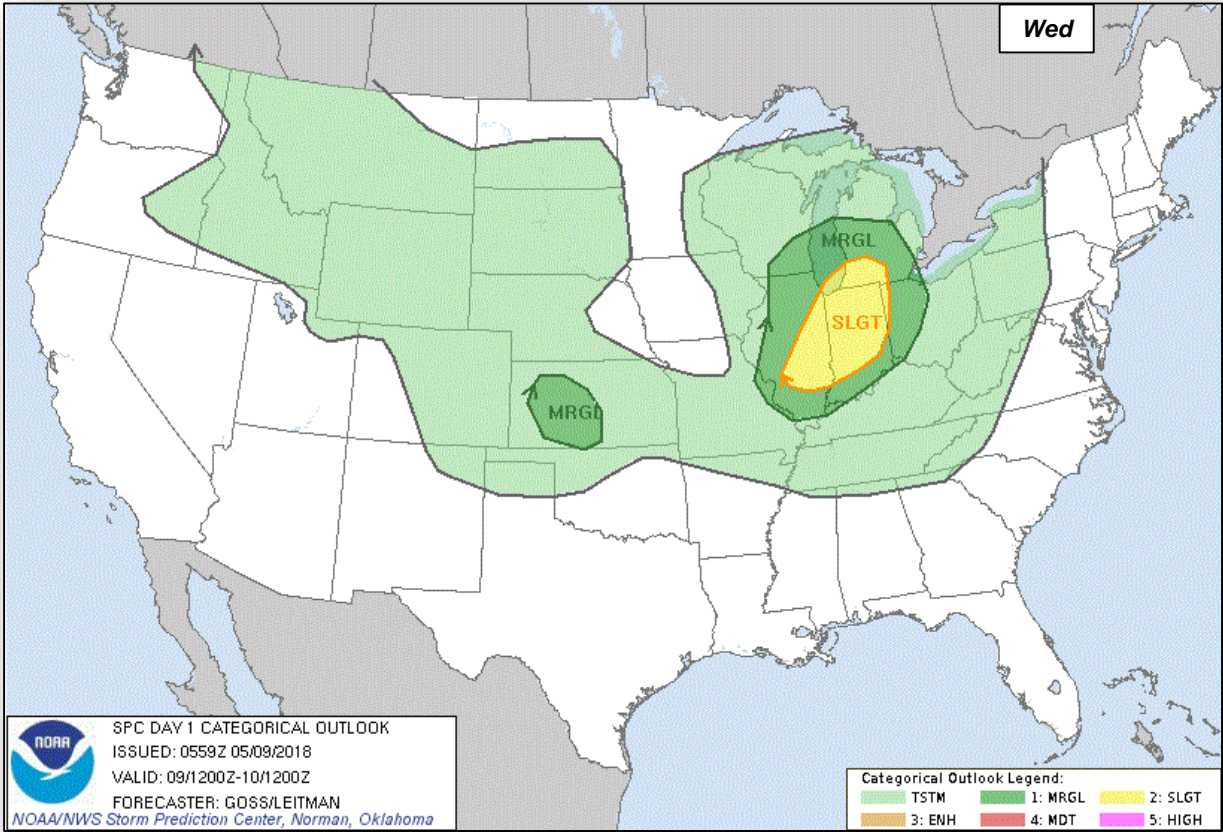
FEMA



Severe Weather Outlook



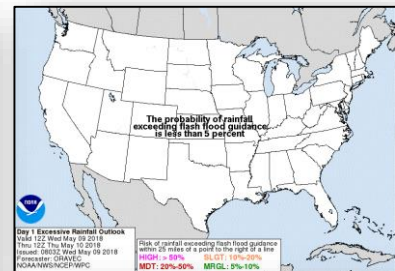
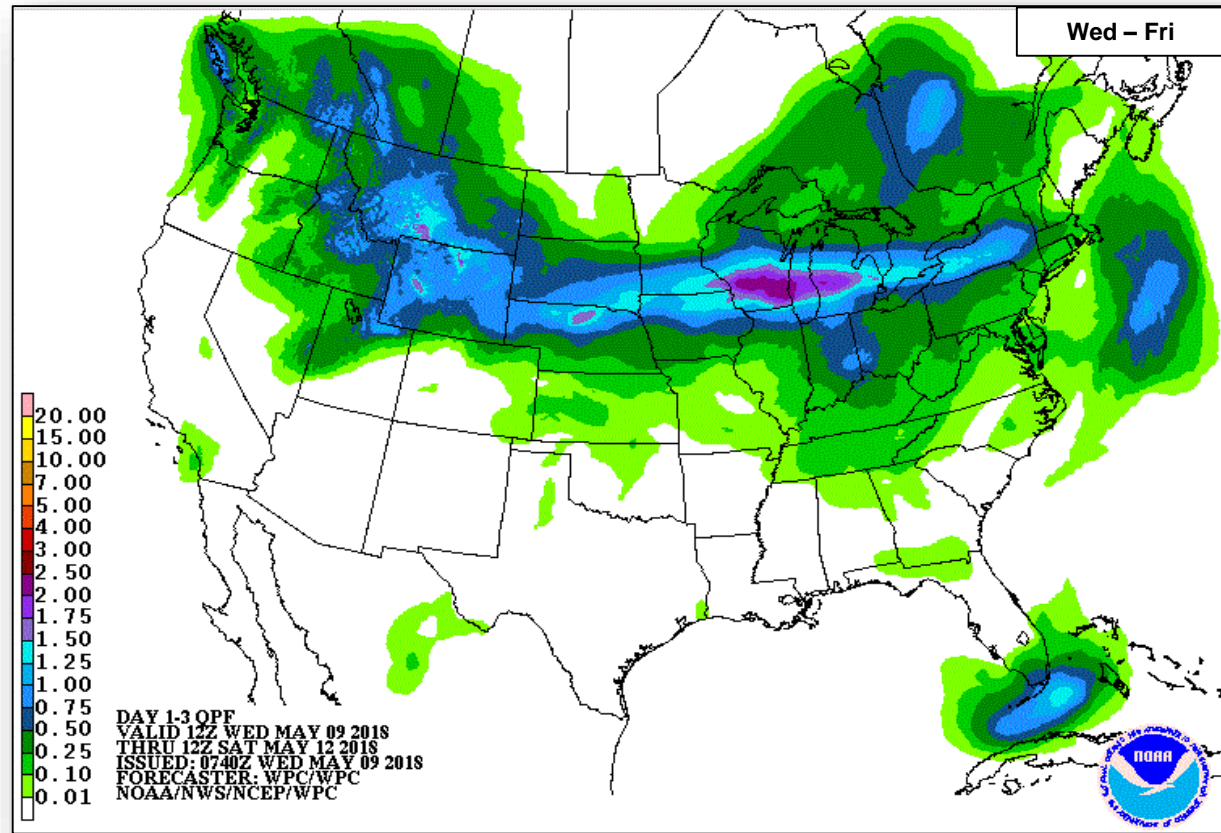
FEMA



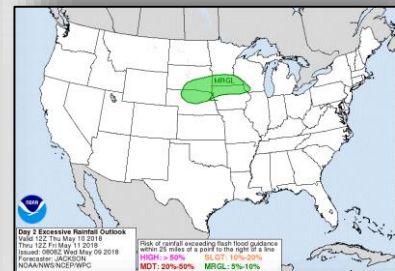
Precipitation / Excessive Rainfall Forecast



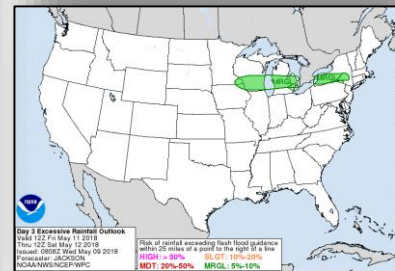
FEMA



Wed



Thu

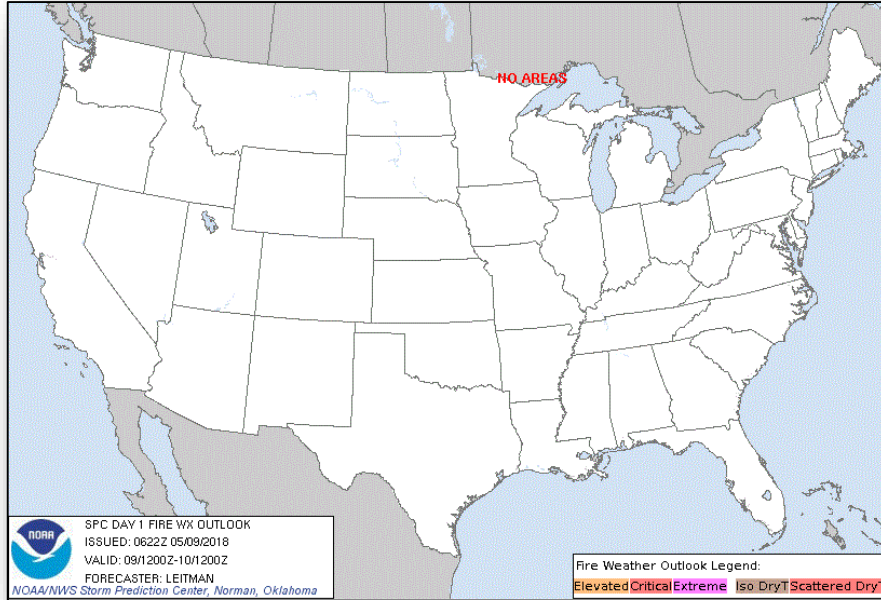


Fri

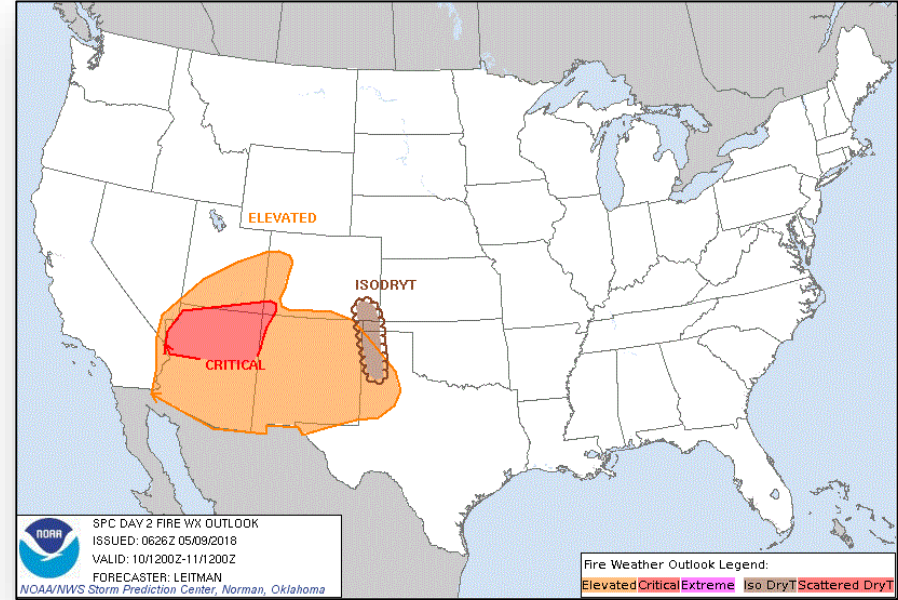
Fire Weather Outlook



FEMA



Wednesday



Thursday

Joint Preliminary Damage Assessments



FEMA

Region	State / Location	Event	IA / PA	Number of Counties		Start – End
				Requested	Completed	
I	NH	Snow March 13-14, 2018	IA	0	0	N/A
			PA	3	0	3/29 – TBD
	MA	Snow March 13-14, 2018	IA	0	0	N/A
			PA	5	0	4/25 – TBD
VI	OK	Wildfires April 11-18, 2018	IA	0	0	N/A
			PA	8	8	5/3 – 5/8
VII	NE	Winter Storm April 13-18, 2018	IA	0	0	N/A
			PA	34	0	4/30 – TBD

Declaration Approved



FEMA

FEMA-4364-DR-NC

- The President approved a Major Disaster Declaration for the State of North Carolina on May 8, 2018
- For a Tornado & Severe Storms that occurred April 15, 2018
- Provides:
 - Individual Assistance for Guilford & Rockingham counties
 - Hazard Mitigation statewide



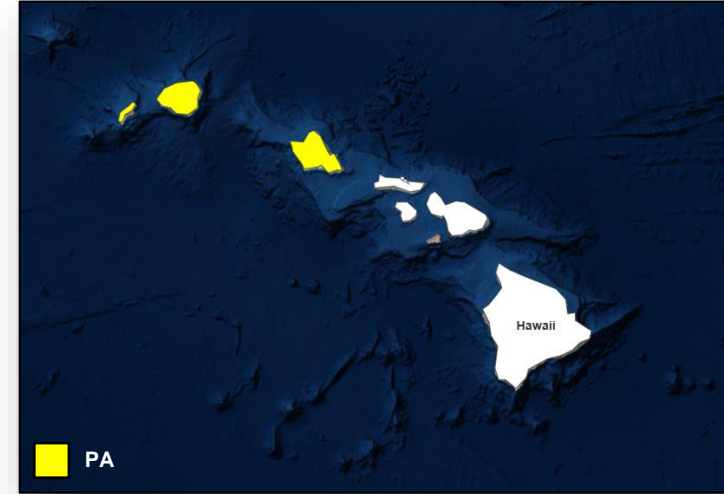
Declaration Approved



FEMA

FEMA-4365-DR-HI

- The President approved a Major Disaster Declaration for the State of Hawaii on May 8, 2018
- For Severe Storms, Flooding, Landslides, & Mudslides that occurred April 13-16, 2018
- Provides:
 - Public Assistance for the City & County of Honolulu & Kaua'i County
 - Hazard Mitigation statewide



Disaster Requests and Declarations



FEMA

Declaration Requests in Process					Requests APPROVED (since last report)	Requests DENIED (since last report)
5					2	0
	IA	PA	HM	Date Requested		
AK – DR Severe Storm		X	X	January 25, 2018		
ME – DR Severe Storms and Flooding		X	X	March 30, 2018		
NH – DR Severe Storms and Flooding		X	X	April 5, 2018		
NC – DR Severe Storms and Tornadoes	X		X	April 25, 2018	Declared May 8, 2018	
MA – DR Severe Winter Storm		X	X	April 30, 2018		
HI – DR Severe Storms, Flooding, Landslides, and Mudslides		X	X	May 2, 2018	Declared May 8, 2018	
NJ – DR Severe Winter Storm and Snowstorm		X	X	May 7, 2018		

Readiness – Deployable Teams and Assets



Resource	Force Strength	Available	Deployed	Other	Cadres with 25% or Less Availability					
Total Workforce	11,986 ▲	3,748 ▼ 31%	4,568 ▲	3,670	DI 25% (26/106); EHP 7% (24/357); ER 16% (6/38); HM 21% (206/989); IT 24% (147/613); NDRS 22% (56/263); PA 12% (230/1,918); SAF 20% (12/59); SEC 2% (2/105)					
National IMATs* (1-2 Teams)	East 1:	Deployed								Field Offices ★ JFOs: 16 DRs: 38 EMs: 2 Deployed Teams (Location)
	East 2:									
West:	Deployed									
Regional IMATs (4-6 Teams)	Assigned:	13								
	Available:	4								
	PMC / NMC:	2								
US&R (≥66%)	Deployed:	7								
	Assigned:	28								
	Available:	28								
MERS (≥66%)	PMC / NMC:	0								
	Deployed:	0								
	Assigned:	36								
FCO (=2 Type I)	Available:	32								
	NMC:	0								
	Deployed:	4								
FDRC (≥3)	Assigned:	34								
	Available:	6								
	PMC / NMC:	2								
	Deployed:	26								
	Assigned:	14								
	Available:	3								
	PMC / NMC:	2								
	Deployed:	9								

* **B-2 Status:** Assemble ≤ 2-hrs, On Site ≤ 18-hrs; **B-48 Status:** Assemble and deploy ≤ 48hrs; **Charlie Status:** No team assemble time requirement

FEMA Readiness – Activation Teams



Status		Activated Team	Activation Level	Activation Times	Reason / Comments
NWC (5 Teams)	Available				
NRCC (2 Teams)	Available				
HLT (1 Team)	Available				
RWC/MOCs (10 Regions)	Steady State				
RRCCs (10 Regions)					

Backup Regions: **VI, II & VII**



FEMA

FEMA's mission is helping people before, during, and after disasters.