



FEMA

Daily Operations Briefing

Sunday, May 6, 2018

8:30 a.m. EDT

Significant Activity – May 5-6



FEMA

Significant Events: Kilauea Volcano eruption

Tropical Activity: Western Pacific – no activity affecting U.S. interests

Significant Weather:

- Space Weather:
 - Past 24 hours: Moderate space weather; geomagnetic storms reaching G2 level occurred
 - Next 24 hours: Minor space weather predicted with geomagnetic storms reaching G1 level expected

Earthquake Activity: No significant activity

Declaration Activity: Major Disaster Declaration approved – Indiana

Kīlauea Eruption – Hawai'i County, HI



FEMA

Current Situation

Eight known fissure vents have opened in Leilani Estates subdivision. Over **138 earthquakes of magnitude 2.5 or higher recorded in the last 24 hours** with no major impacts to CIKR.

Impacts

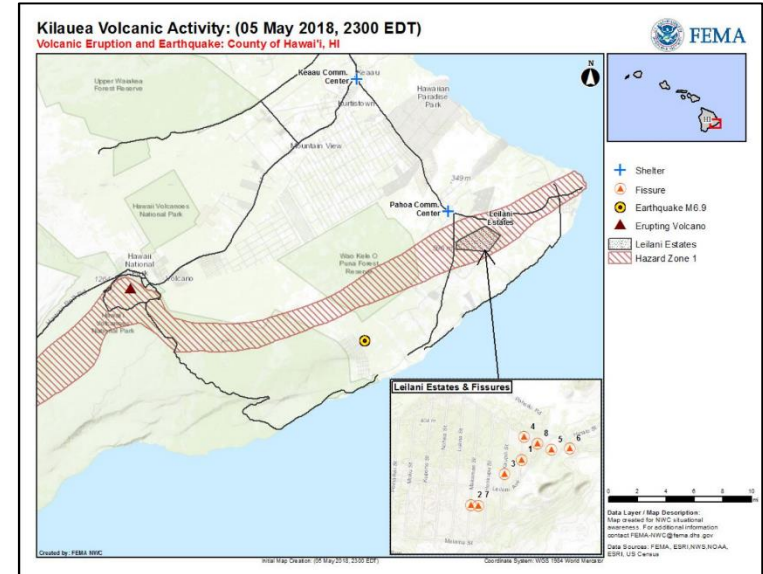
- **Evacuations:** 1,650 residents of Leilani Estates & Lanipuna Gardens (775 homes) under mandatory evacuations
- **Shelters:** 2 shelters open / **234 occupants** (*Region IX Incident Report Update #3*)
- **Damages:** **5 (+4) homes destroyed**
- Temporary Flight Restrictions in effect through May 7 for airspace near Pahoia for non-relief aircraft operations
- Pahoia-Pahoiki road closed from Highway 132 to Highway 137
- Emergency water restrictions in effect for neighborhoods near the fissures
- Puna Geothermal Venture operations shut down; plant not at direct risk

State / Local Response

- HI EOC at Partial Activation
- Governor declared State of Emergency & activated HI National Guard

Federal Response

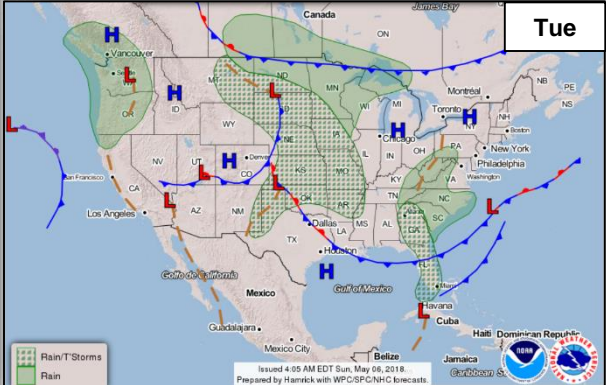
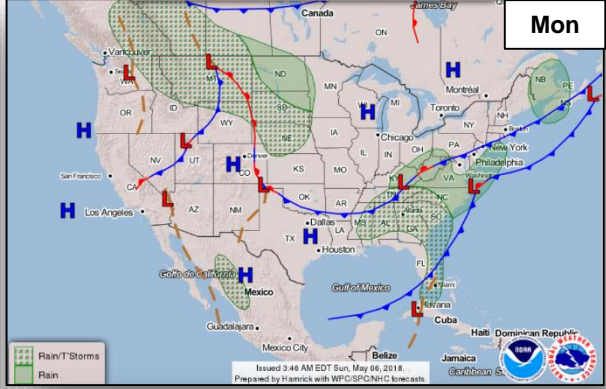
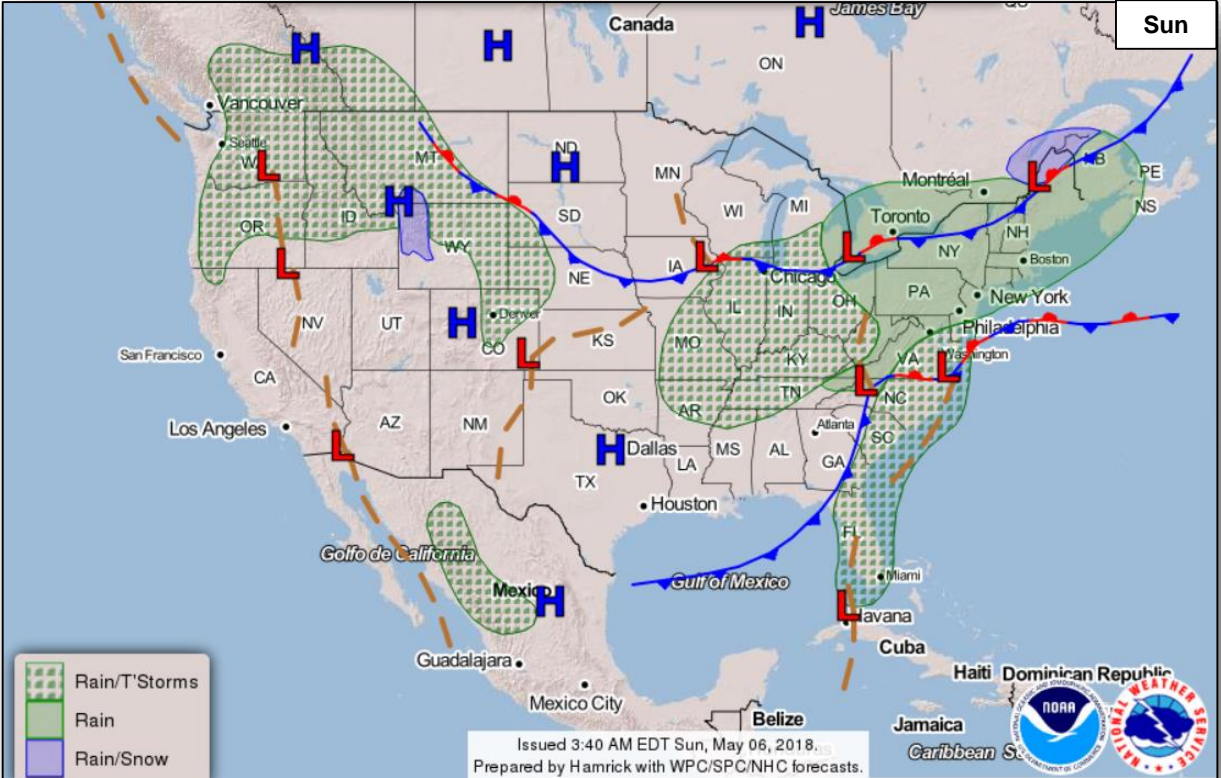
- FEMA Region IX RWC & Pacific Area Watch at Steady State; continue to monitor
- Two FEMA Region IX LNOs deployed to HI EOC and **two LNOs to HI County Civil Defense Agency**
- FEMA NWC is monitoring
- National IMAT East-1 deployed to Region IX HQ



National Weather Forecast



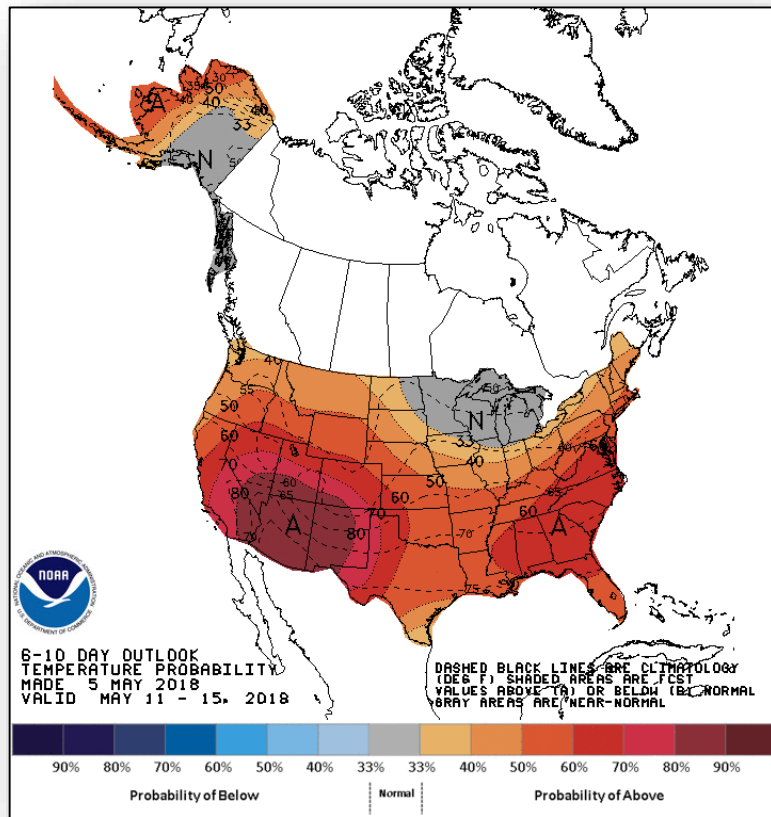
FEMA



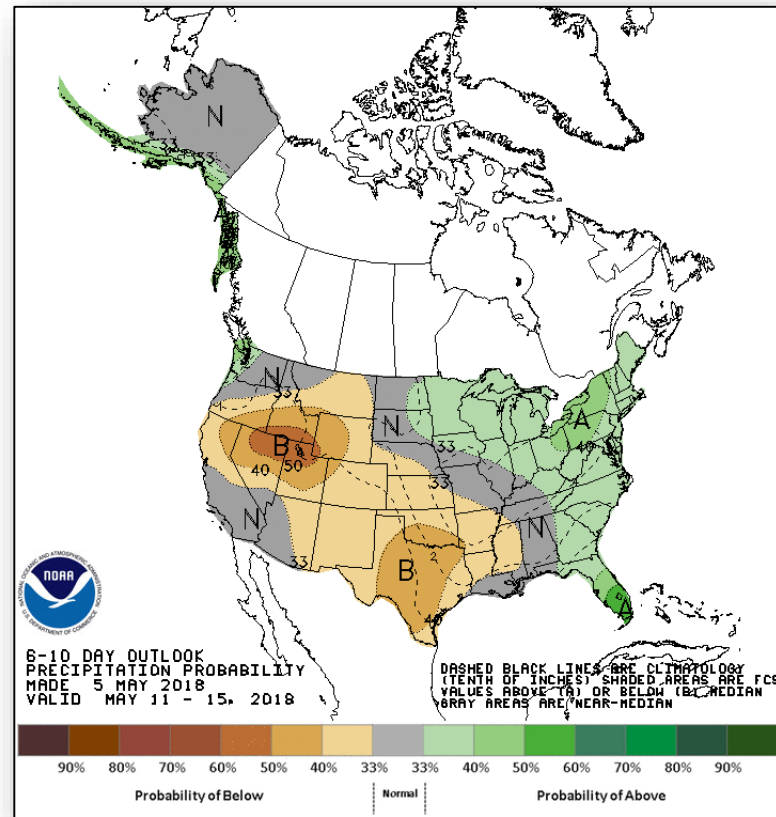
Long Range Outlooks – May 11-15



FEMA



Temperature Probability



Precipitation Probability

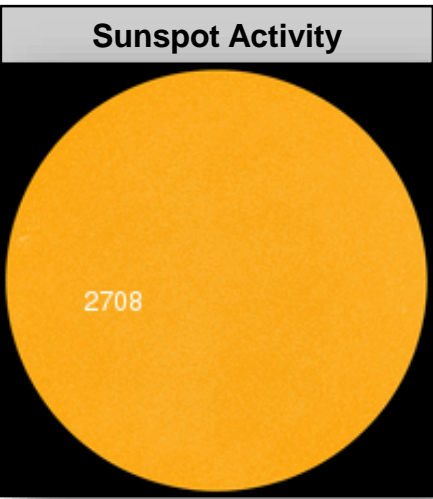

Space Weather



FEMA

	Space Weather Activity	Geomagnetic Storms	Solar Radiation	Radio Blackouts
Past 24 Hours	Moderate	G2	None	None
Next 24 Hours	Minor	G1	None	None

For further information on NOAA Space Weather Scales refer to: <http://www.swpc.noaa.gov/noaa-scales-explanation>



Wildfire Summary



FEMA

Fire Name (County)	FMAG #	Acres Burned	Percent Contained	Evacuations (Residents)	Structures			Fatalities / Injuries
					Threatened	Damaged	Destroyed	
Texas (1)								
McDannald Fire (Jeff Davis)	5237-FM-TX	18,966 (+74)	39% (+6)	Voluntary	438 (430 homes)	0	1 home (+1)	0 / 0

Joint Preliminary Damage Assessments



FEMA

Region	State / Location	Event	IA / PA	Number of Counties		Start – End
				Requested	Completed	
I	NH	Snow March 13-14, 2018	IA	0	0	N/A
			PA	3	0	3/29 – TBD
	MA	Snow March 13-14, 2018	IA	0	0	N/A
			PA	5	0	4/25 – TBD
VI	OK	Wildfires April 11-18	IA	0	0	N/A
			PA	7	1	5/3 – TBD
VII	NE	Severe Winter Storm April 13-18, 2018	IA	0	0	N/A
			PA	34	0	4/30 – TBD

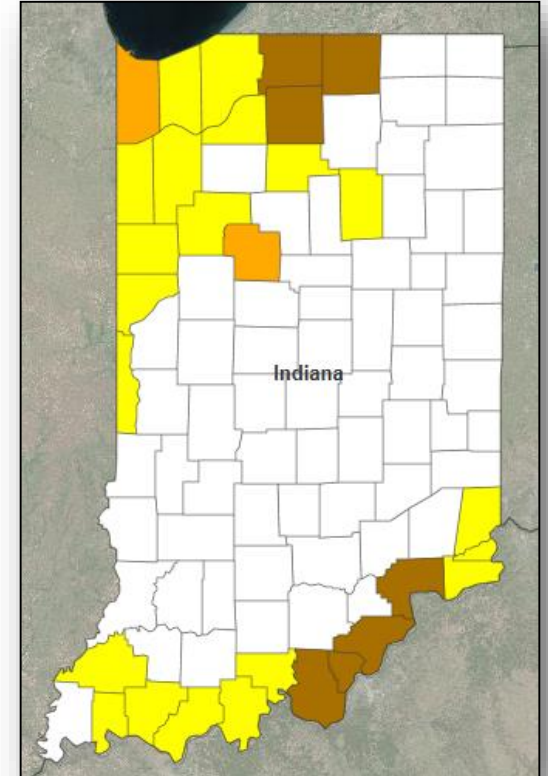
Declaration Approved



FEMA

FEMA-4363-DR-IN

- Major Disaster Declaration was approved May 5, 2018 for the state of Indiana
- For severe storms and flooding that occurred February 14 to March 4, 2018
- Provides:
 - Individual Assistance only for 2 counties
 - Public Assistance only for 20 counties
 - Both Individual & Public Assistance for 7 counties
 - Hazard Mitigation statewide
- FCO is David G. Samaniego



Disaster Requests and Declarations



FEMA

Declaration Requests in Process					Requests APPROVED (since last report)	Requests DENIED (since last report)
6	IA	PA	HM	Date Requested	1	0
AK – DR Severe Storm		X	X	January 25, 2018		
ME – DR Severe Storms and Flooding		X	X	March 30, 2018		
NH – DR Severe Storms and Flooding		X	X	April 5, 2018		
NC – DR Severe Storms and Tornadoes	X		X	April 25, 2018		
IN – DR Severe Storms and Flooding	X	X	X	April 27, 2018	Declared May 5, 2018	
MA – DR Severe Winter Storm		X	X	April 30, 2018		
HI – DR Severe Storms, Flooding, Landslides, and Mudslides	X	X	X	May 2, 2018		

Readiness – Deployable Teams and Assets



FEMA

Resource	Force Strength	Available	Deployed	Other	Cadres with 25% or Less Availability				
Total Workforce	11,962 NC	3,961 ▲ 33%	4,443 ▼	3,558	EHP 7% (25/355); ER 24% (9/38); HM 21% (209/987); IT 25% (150/613); NDRS 21% (54/260); PA 13% (256/1,920); SAF 21% (12/58); SEC 2% (2/105)				
National IMATs* (1 Team)	East 1: East 2: West:	Deployed Charlie Deployed							
Regional IMATs (4-6 Teams)	Assigned: Available: PMC / NMC: Deployed:	13 4 (+1) 2 (-1) 7	<div style="border: 1px solid black; padding: 2px; margin-bottom: 5px;"> 4351-DR-AK VJFO: Anchorage, AK 4342-DR-ID VJFO: Bothell, WA FCO: Thomas J. Dargan </div> <div style="border: 1px solid black; padding: 2px; margin-bottom: 5px;"> 4344-DR-CA* 4353-DR-CA FCO: William Roche JFO: Sacramento, CA *R-IX IMAT-1 (JFO) N-IMAT East-1 (R IX) </div> <div style="border: 1px solid black; padding: 2px; margin-bottom: 5px;"> 4357-DR-AS FCO: Benigno Bern Ruiz JFO: Tafuna, AS R-IX IMAT-2 (JFO) </div> <div style="border: 1px solid black; padding: 2px; margin-bottom: 5px;"> 4334-DR-IA FCO: Keith D. DuPont 4317-DR-MO 4319-DR-KS 4347-DR-KS VJFO: Kansas City, MO FCO: C. Johnson-Cage </div> <div style="border: 1px solid black; padding: 2px; margin-bottom: 5px;"> 4332-DR-TX FCO: Kevin L. Hannes JFO: Austin, TX </div> <div style="border: 1px solid black; padding: 2px; margin-bottom: 5px;"> 4345-DR-LA 4277-DR-LA 3392-EM-LA FCO: John E. Long JFO: Baton Rouge, LA LA Recovery Office Baton Rouge, LA Manager: M. Womack </div> <div style="border: 1px solid black; padding: 2px; margin-bottom: 5px;"> 4339-EM-FL 4337-DR-FL 4341-DR-STOF FCO: Allan Jarvis JFO: Orlando, FL </div> <div style="border: 1px solid black; padding: 2px; margin-bottom: 5px;"> 4362-DR-AL JFO: Anniston, AL FCO: Thomas J. McCool R-IV IMAT-2 (AL EOC) </div> <div style="border: 1px solid black; padding: 2px; margin-bottom: 5px;"> 4336-DR-PR 4339-DR-PR FCO: Michael F. Byrne JFO: Guaynabo, PR R-VI IMAT-1 MERS: Bothell, Denton, Denver, Frederick, Maynard </div> <div style="border: 1px solid black; padding: 2px; margin-bottom: 5px;"> 4335-DR-USVI 4340-DR-USVI FCO: William L. Vogel JFO: St. Croix, USVI </div>						
US&R (≥66%)	Assigned: Available: PMC / NMC: Deployed:	28 28 0 0	<div style="border: 1px solid black; padding: 2px; margin-bottom: 5px;"> *R-1 IMAT (JFO) MERS: Maynard (Frederick, MD) </div> <div style="border: 1px solid black; padding: 2px; margin-bottom: 5px;"> National Level Exercise N-IMAT West (Herdon, VA) </div>						
MERS (≥66%)	Assigned: Available: NMC: Deployed:	36 34 0 2	<div style="border: 1px solid black; padding: 2px; margin-bottom: 5px;"> 4346-DR-SC FCO: Robert D. Samaan 4349-DR-AL FCO: Warren J. Riley 4350-DR-MS 4358-DR-KY* 4361-DR-KY* FCO: Manny J. Toro VJFO: Atlanta, GA (R IV) 4338-DR-GA FCO: Thomas J. McCool JFO: Atlanta, GA (DC) *R-IV IMAT-1 (VJFO) </div>						
FCO (=2 Type I)	Assigned: Available: PMC / NMC: Deployed:	34 8 3 23	<div style="border: 1px solid black; padding: 2px; margin-bottom: 5px;"> 4335-EM-FL 4337-DR-FL 4341-DR-STOF FCO: Allan Jarvis JFO: Orlando, FL </div>						
FDRC (=2)	Assigned: Available: PMC / NMC: Deployed:	14 2 2 10	<div style="border: 1px solid black; padding: 2px; margin-bottom: 5px;"> 4335-DR-USVI 4340-DR-USVI FCO: William L. Vogel JFO: St. Croix, USVI </div>						

* B-2 Status: Assemble ≤ 2-hrs, On Site ≤ 18-hrs; B-48 Status: Assemble and deploy ≤ 48hrs; Charlie Status: No team assemble time requirement

FEMA Readiness – Activation Teams



Status		Activated Team	Activation Level	Activation Times	Reason / Comments
NWC (5 Teams)	Steady State				
NRCC (2 Teams)	Available				
HLT (1 Team)	Available				
RWCs/MOCs (10 Regions)	Steady State				
RRCCs (10 Regions)	Available				

Backup Regions: II, VI, & VII



FEMA

FEMA's mission is helping people before, during, and after disasters.