



# **FEMA**

## **Daily Operations Briefing**

**Friday, March 9, 2018**

**8:30 a.m. EST**

# Significant Activity – Mar 8-9



FEMA

**Significant Events:** Nor'easter – FINAL

**Tropical Activity:**

- Western Pacific – No activity affecting U.S. interests

**Significant Weather:**

- Heavy Lake Effect Snow – PA, OH, and NY (downwind locations of Lakes Erie and Ontario)
- Red Flag Warnings – TX, NM, CO, NE, and FL
- Critical/Elevated Fire Weather Conditions – NM, TX, CO, KS, NE, and WY
- Space Weather – Past 24 hours: none; Next 24 hours: none

**Earthquake Activity:** No significant activity

**Declaration Activity:** None

# Nor'easter – FINAL



FEMA

## Situation

Heavy snow continues over northern ME as the Nor'easter winds down

## Impacts

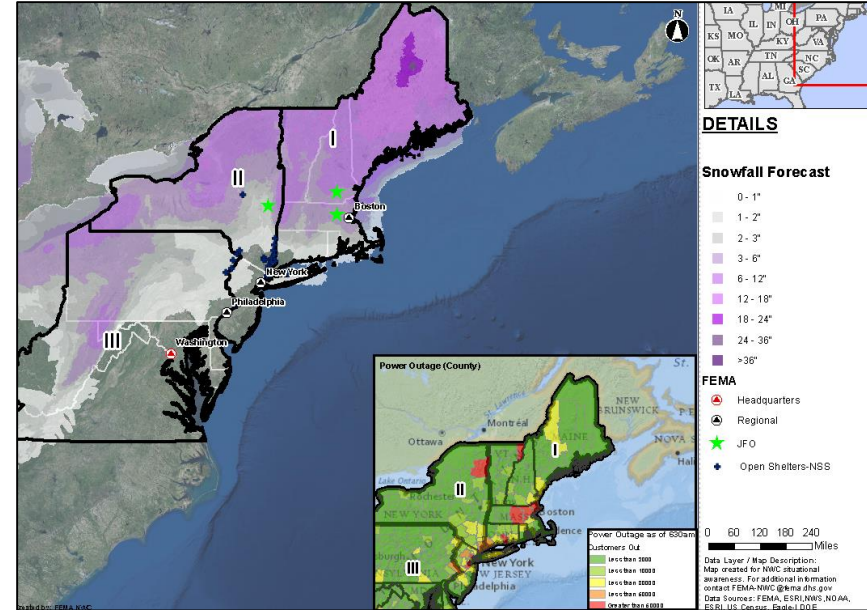
- One unconfirmed fatality in NY
- Customers without Power\*:
  - Service is improving across all impacted states
  - MA: 166k; NJ: 123k; CT: 63k; NY: 47k; PA: 19k; ME: 14k
- Shelters / Occupants: MA: 3/31; CT: 2/6; NH: 1/10; NJ: 6/15; VA: 1/7; NY: 42/48; PA: 4/37 (ARC Midnight Shelter Count as of 5:31 a.m. EST)
- Public transportation resuming operations with minor detours and storm schedules in effect for impacted areas
- Road closures declining as weather permits clearance of snow & debris

## State/Local Response

- Governors of MD, NJ, PA, & VA have declared a state of emergency
- NY State, NH, CT, & MA EOCs at Partial Activation
- NJ EOC at Monitoring
- MD EOC returned to normal operations

## FEMA Response

- FEMA Regions I, II, & III continue to monitor
- FEMA NWC monitoring
- Currently no unmet needs/specific requests for assistance

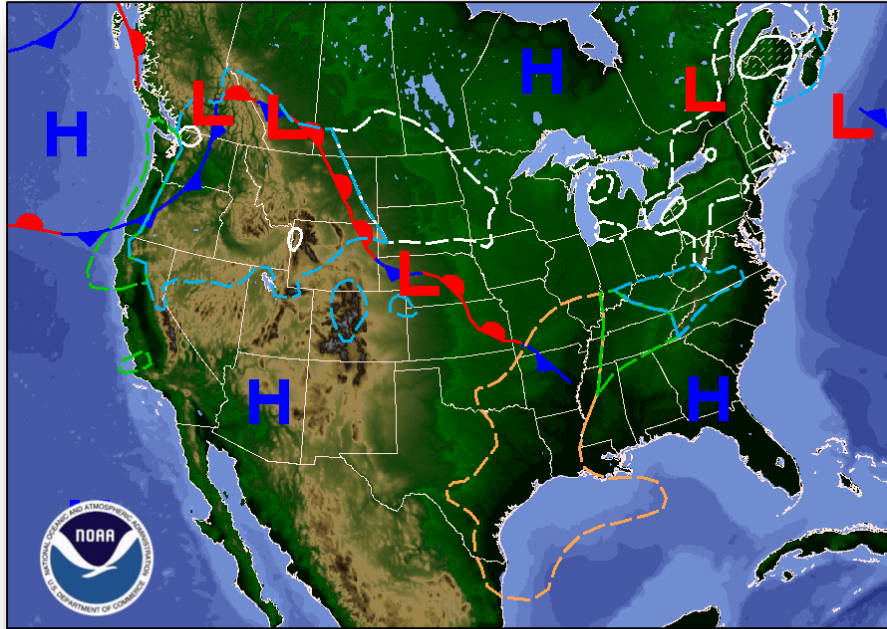


\* DOE EAGLE-I as of 6:00 a.m. EST. Customer outage data is provided by the Department of Energy's EAGLE-I system. Comprehensive National coverage of all electrical service providers is not available

# National Weather Forecast



FEMA



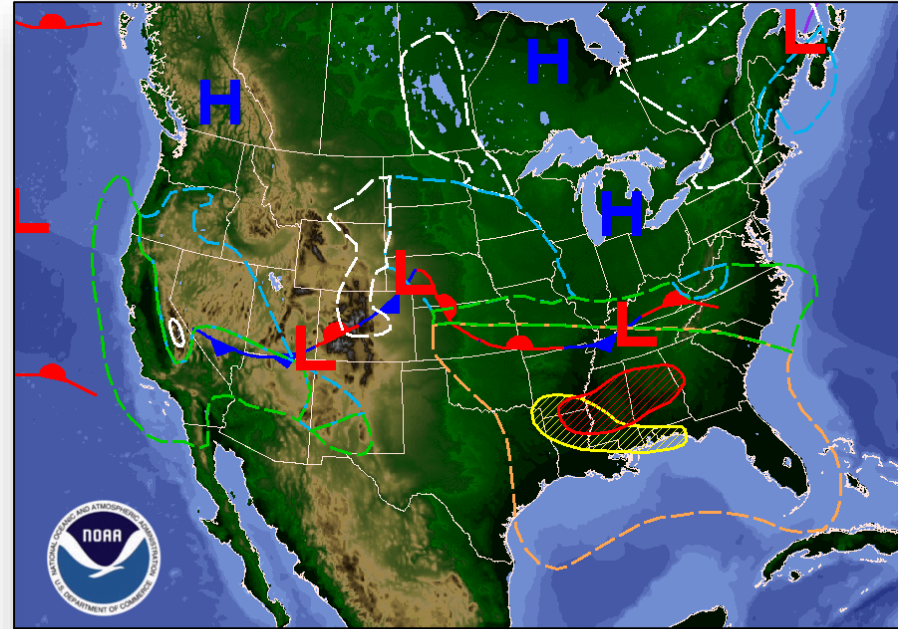
**Day 1 National Forecast Chart**

Valid Fri, Mar 09, 2018, issued 4:41 AM EST  
DOC/NOAA/NWS/NCEP/Weather Prediction Center  
Prepared by McCreynolds with WPC/SPC/NHC forecasts

Rain  
Rain and T'Storms  
Rain and Snow  
Snow

Flash Flooding Possible (hatched)  
Severe T'Storms Possible (hatched)  
Freezing Rain Possible (hatched)  
Heavy Snow Possible (hatched)

*Today*



**Day 2 National Forecast Chart**

Valid Sat, Mar 10, 2018, issued 4:47 AM EST Fri, Mar 09, 2018  
DOC/NOAA/NWS/NCEP/Weather Prediction Center  
Prepared by McCreynolds with WPC/SPC/NHC forecasts

Rain  
Rain and T'Storms  
Rain and Snow  
Snow

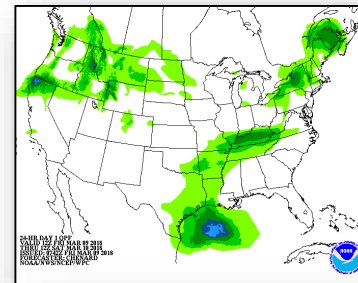
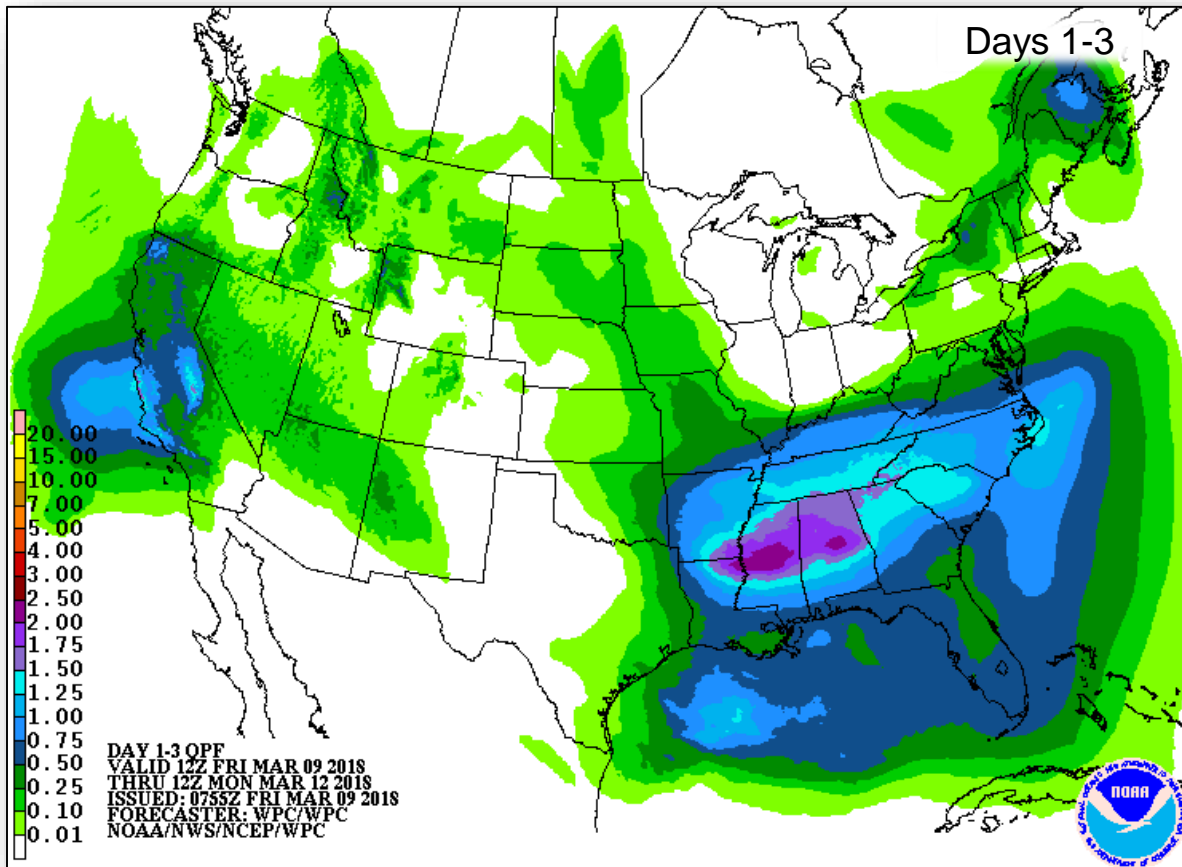
Flash Flooding Possible (hatched)  
Severe T'Storms Possible (hatched)  
Freezing Rain Possible (hatched)  
Heavy Snow Possible (hatched)

*Tomorrow*

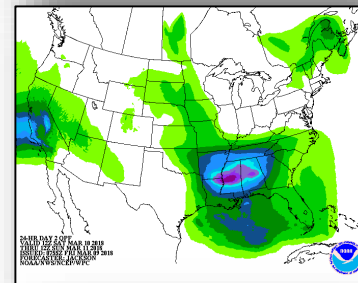
# Precipitation Forecast



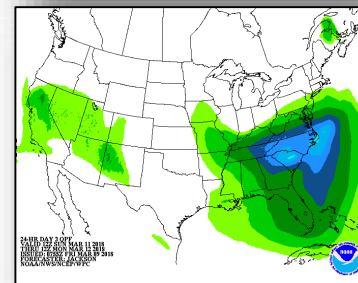
FEMA



DAY 1

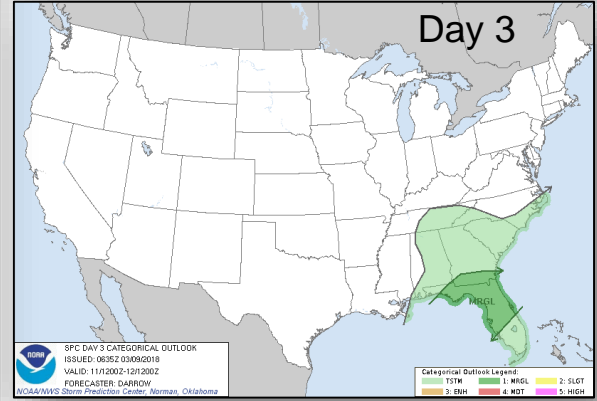
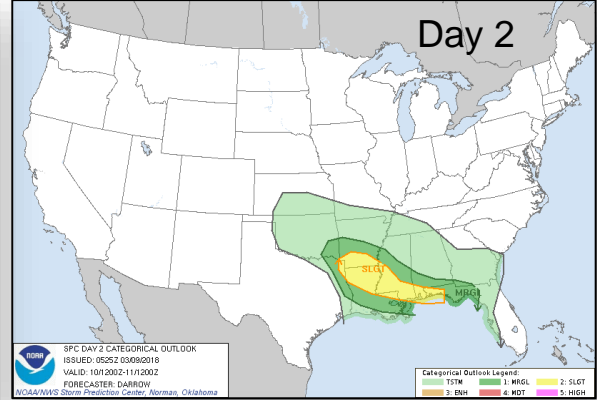
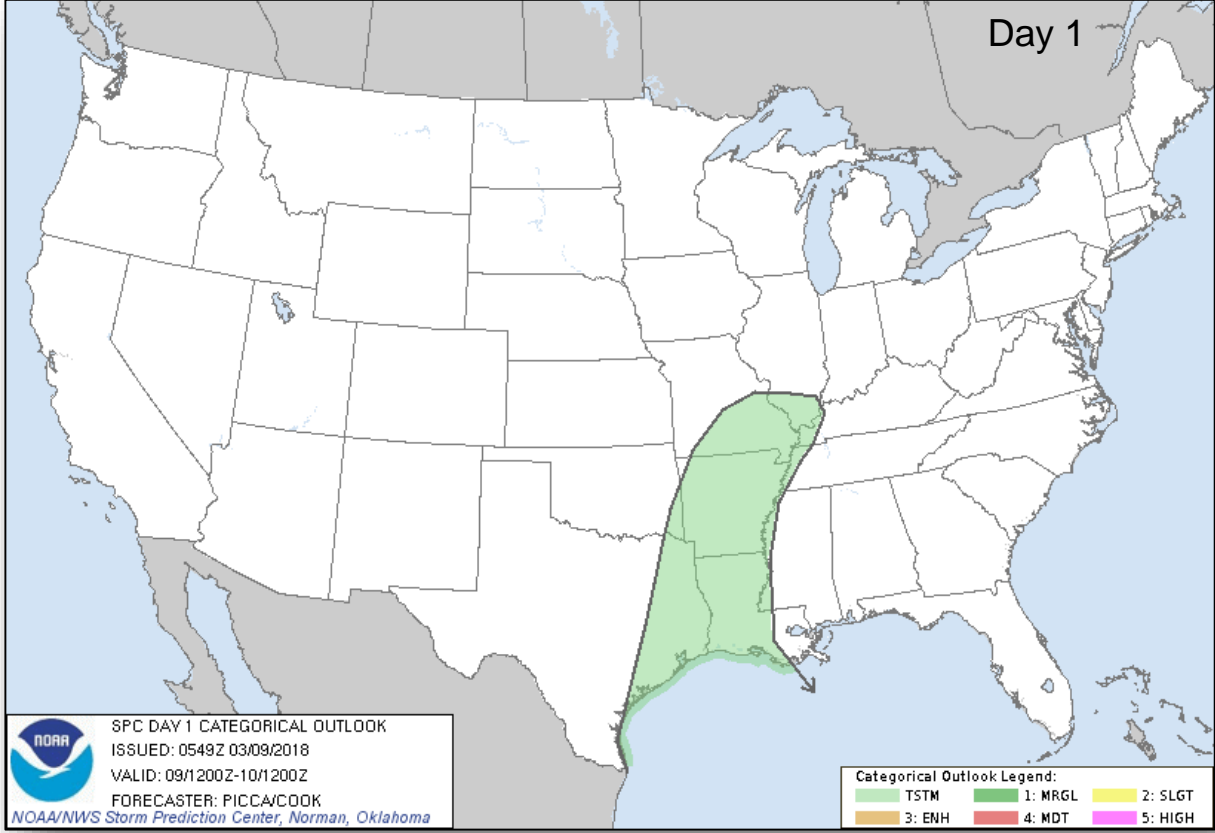


DAY 2



DAY 3

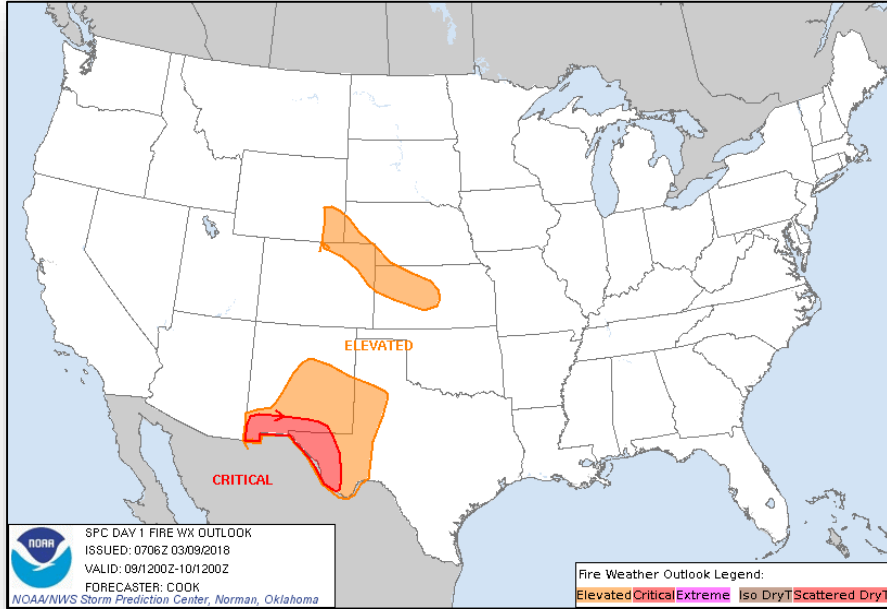
# Severe Weather Outlook – Days 1-3



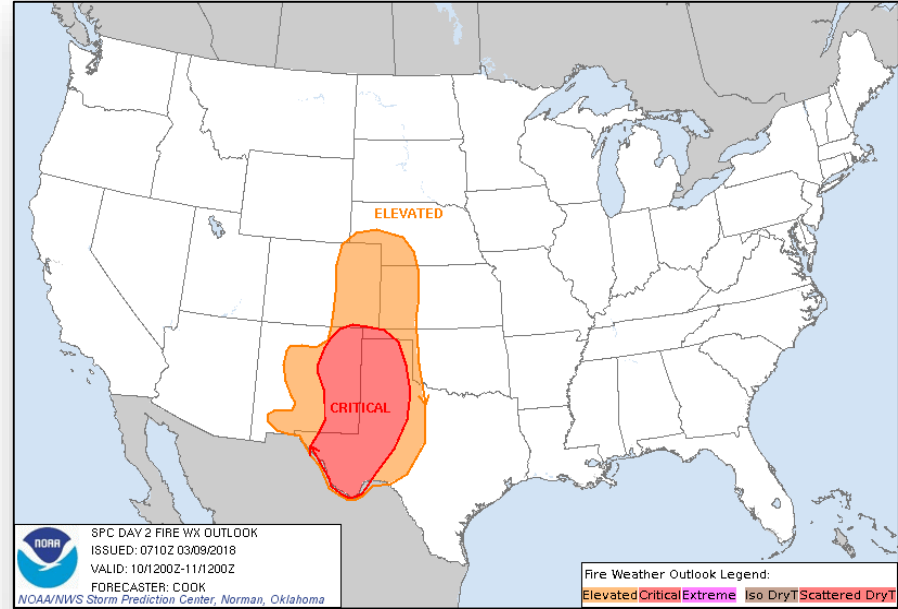
# Fire Weather Outlook



FEMA



*Today*

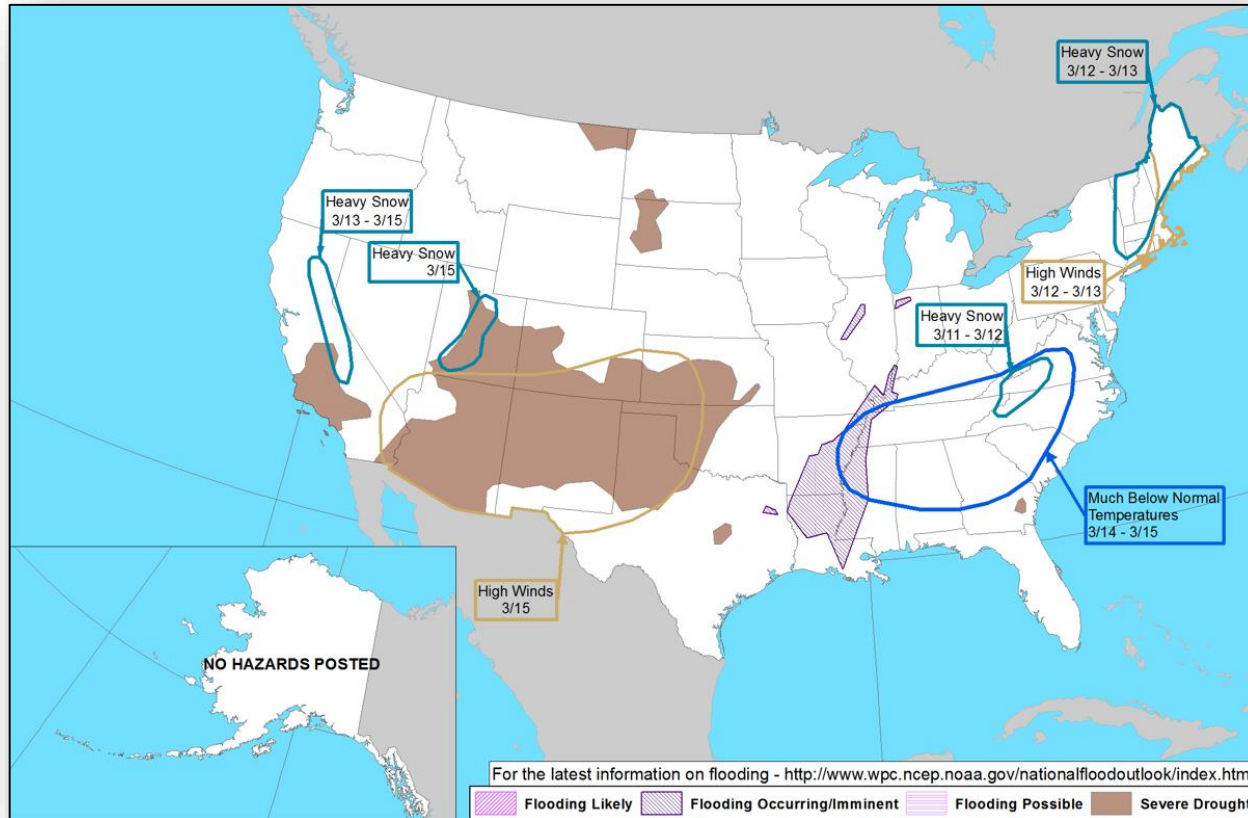


*Tomorrow*

# Hazards Outlook – Mar 11-15



FEMA





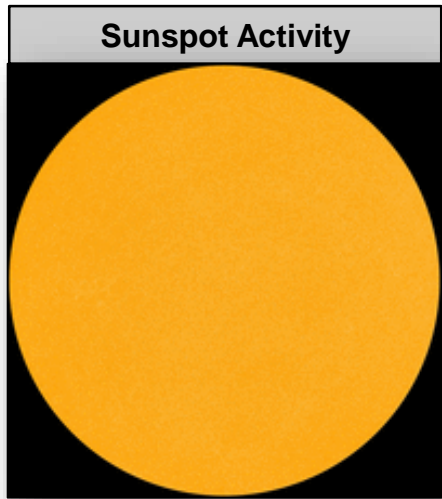

# Space Weather



FEMA

	Space Weather Activity	Geomagnetic Storms	Solar Radiation	Radio Blackouts
Past 24 Hours	None	None	None	None
Next 24 Hours	None	None	None	None

For further information on NOAA Space Weather Scales refer to <http://www.swpc.noaa.gov/noaa-scales-explanation>



# Joint Preliminary Damage Assessments



FEMA

Region	State / Location	Event	IA / PA	Number of Counties		Start – End
				Requested	Completed	
I	MA	Nor'easter March 3-6, 2018	IA	6	0	3/9 – TBD
			PA	9	0	3/12 – TBD
V	OH	Severe Storms/Flooding February 14-25, 2018	IA	0	0	N/A
			PA	21	0	3/12 – TBD

# Readiness – Deployable Teams and Assets



# FEMA

Resource		Force Strength	Available	Deployed	Other	Cadres with 25% or Less Availability	
<b>Total Workforce</b>		12,117 ▲	3,969 ▼ 33%	4,929 ▲	3,219	DI 17% (14/84); EHP 9% (33/358); HM 23% (233/997); IT 25% (156/627); PA 11% (204/1,917); SAF 15% (9/67); SEC 14% (14/104)	
<b>National IMATs*</b> (3 Teams)	East 1:	<b>B-48</b>					
	East 2:	<b>Charlie</b>					
	West:	<b>B-2</b>					
<b>Regional IMATs</b> (> 6 Teams)	Assigned:	13					
	Available:	8					
	PMC / NMC:	0					
<b>US&amp;R</b> (> 66%)	Assigned:	28					
	Available:	28					
	PMC / NMC:	0					
<b>MERS</b> (> 66%)	Assigned:	36					
	Available:	35					
	NMC:	0					
<b>FCO</b> (≤ 1 Type I)	Assigned:	35					
	Available:	4					
	PMC / NMC:	7					
<b>FDRC</b> (≥ 3)	Assigned:	14					
	Available:	5					
	PMC / NMC:	1					
Deployed:		8					

As of 3:00 a.m. EST March 9, 2018

\* B-2 Status: Assemble ≤ 2-hrs, On Site ≤ 18-hrs; B-48 Status: Assemble and deploy ≤ 48hrs; Charlie Status: No team assemble time requirement

# FEMA Readiness – Activation Teams



**FEMA**

Resource	Status	Total	Status	Activated Team	Activation Level	Activation Times	Reason / Comments
NWC		5	Steady State				
NRCC		2	Available				
HLT		1	Available				
RWCs/MOCs		10	Steady State				
RRCCs		10	Available				

Backup Regions: VIII, X, & VI



# FEMA

**FEMA's mission is to support our citizens and first responders to ensure that as a nation we work together to build, sustain, and improve our capability to prepare for, protect against, respond to, recover from, and mitigate all hazards.**