



# **FEMA**

## **Daily Operations Briefing**

**Friday, February 23, 2018**

**8:30 a.m. EST**

# Significant Activity – Feb 22-23



FEMA

**Significant Events:** Flooding – Mississippi Valley to Great Lakes

**Tropical Activity:**

- Western Pacific – No activity affecting U.S. interests

**Significant Weather:**

- Flash flooding possible – Southern Plains/Lower Mississippi Valley to Great Lakes
- Freezing rain possible – Central Plains to Middle Mississippi Valley; Great Lakes to Northeast
- Elevated fire weather – NM & TX
- Space Weather:
  - Past 24 hours: None
  - Next 24 hours: None

**Earthquake Activity:** No significant activity

**Declaration Activity:** None

# River Flooding – Central U.S.



FEMA

## Situation

Already-saturated ground from the Mississippi Valley to the Great Lakes is causing small streams and creeks to flood, increasing the likelihood for flash flooding. Many river gauges already at Moderate to Major Flood Stage.

## Impacts / Potential Impacts

**R-IV:** One fatality reported in MS

**R-V Evacuations:** Mandatory and voluntary evacuations in effect for IL, IN, & MI

**R-V Shelters open w/ Occupants\*:** IN: 5 open w/ 28; IL: 2 open w/ 96; MI: 4 open w/ 57

**Regional Power Outages (customers)\*\*:** R-III: 979; R-IV: 741; R-V: 2,800; R-VI: 3k

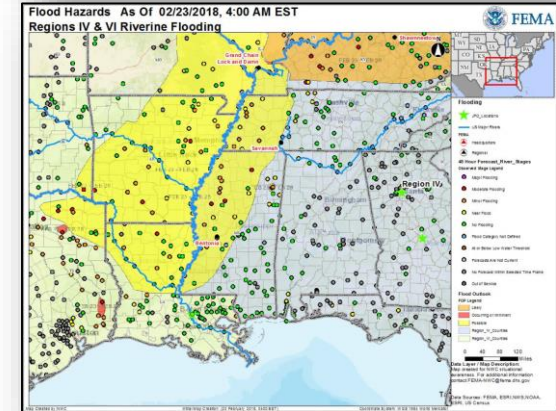
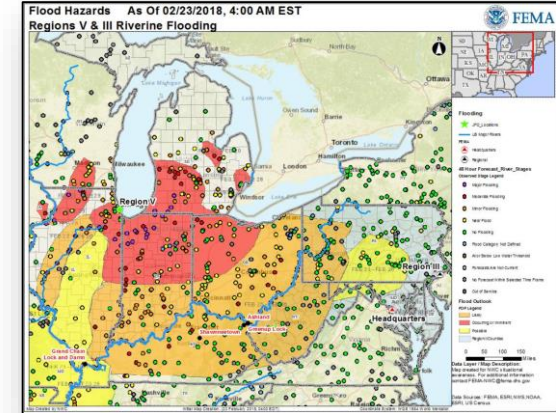
## Response

### **State / Commonwealth Response:**

- WV Governor declared state-wide state of emergency for flooding
- IN & IL EOCs at Partial Activation; KY & WV EOCs at Monitoring
- No requests for FEMA assistance

### **FEMA Response:**

- FEMA National Watch Center will continue to monitor
- R-V Regional Watch Center will activate to Enhanced Watch through the weekend;
- RWCs in Regions III, IV, and VI continue to monitor the situation
- Joint PDAs ongoing in WV (22 counties) and KY (22 counties)



\*ARC Midnight Shelter count as of 5:30 am EST

\*\* DOE Eagle-I as of 5:30 am EST. Customer outage data is provided by the Department of Energy's EAGLE-I system. Comprehensive National coverage of all electrical service providers is not available

# Joint Preliminary Damage Assessments



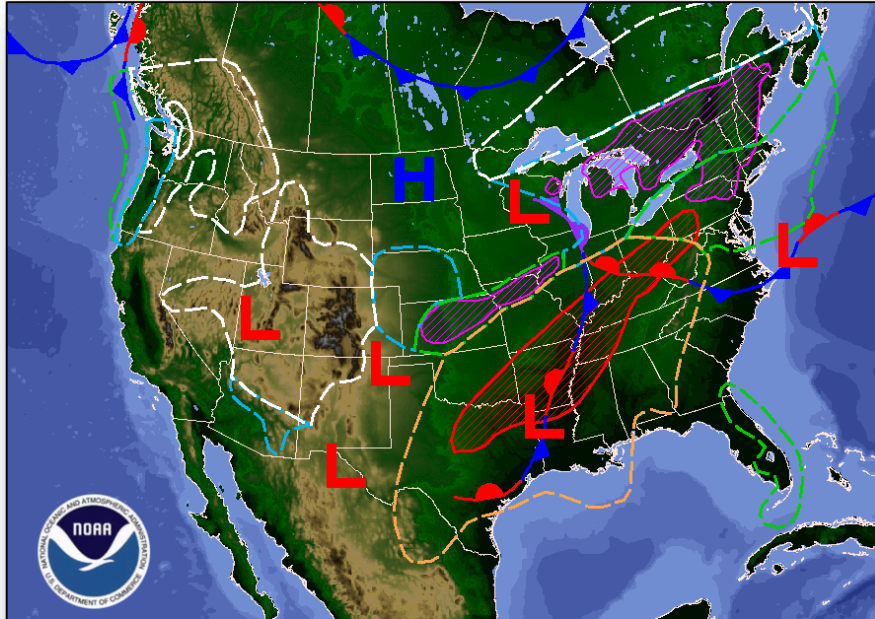
FEMA

Region	State / Location	Event	IA / PA	Number of Counties		Start – End
				Requested	Completed	
III	WV	Severe Weather and Flooding February 15, 2018	IA	N/A	N/A	N/A
			PA	22	0	2/21 – TBD
IV	KY	Rains, Mudslides and Flooding February 9, 2018 and continuing	IA	N/A	N/A	N/A
			PA	22 (+4)	0	2/22 – TBD
IX	American Samoa	Tropical Cyclone Gita February 7, 2018 and continuing	IA	1	0	2/14 – TBD
			PA	1	1	2/14 – 2/21

# National Weather Forecast



FEMA

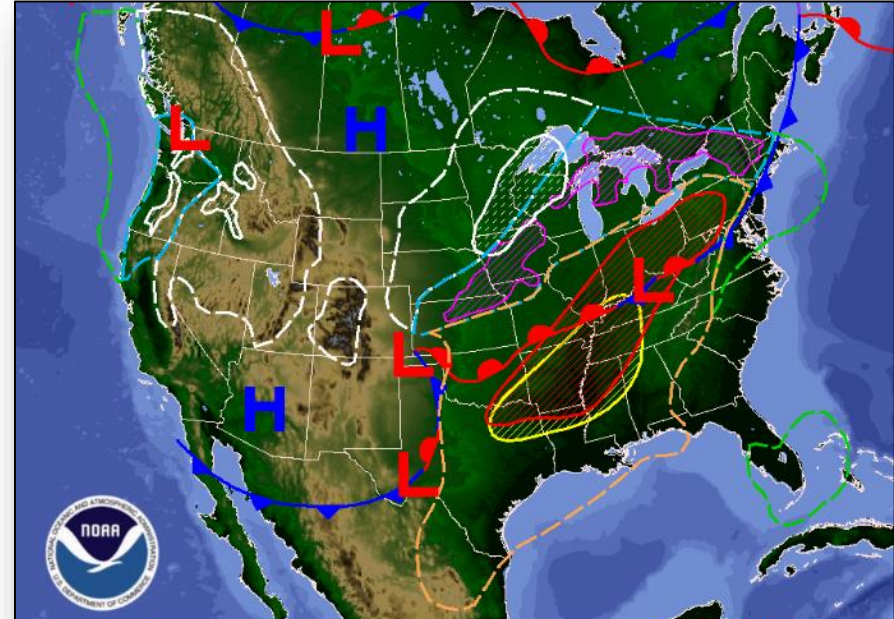


## Day 1 National Forecast Chart

Valid Fri, Feb 23, 2018, issued 4:51 AM EST  
DOC/NOAA/NWS/NCEP/Weather Prediction Center  
Prepared by McCreynolds with WPC/SPC/NHC forecasts

Rain	Flash Flooding Possible (hatched)
Rain and T'Storms	Severe T'Storms Possible (hatched)
Rain and Snow	Freezing Rain Possible (hatched)
Snow	Heavy Snow Possible (hatched)

*Today*



## Day 2 National Forecast Chart

Valid Sat, Feb 24, 2018, issued 5:01 AM EST Fri, Feb 23, 2018  
DOC/NOAA/NWS/NCEP/Weather Prediction Center  
Prepared by McCreynolds with WPC/SPC/NHC forecasts

Rain	Flash Flooding Possible (hatched)
Rain and T'Storms	Severe T'Storms Possible (hatched)
Rain and Snow	Freezing Rain Possible (hatched)
Snow	Heavy Snow Possible (hatched)

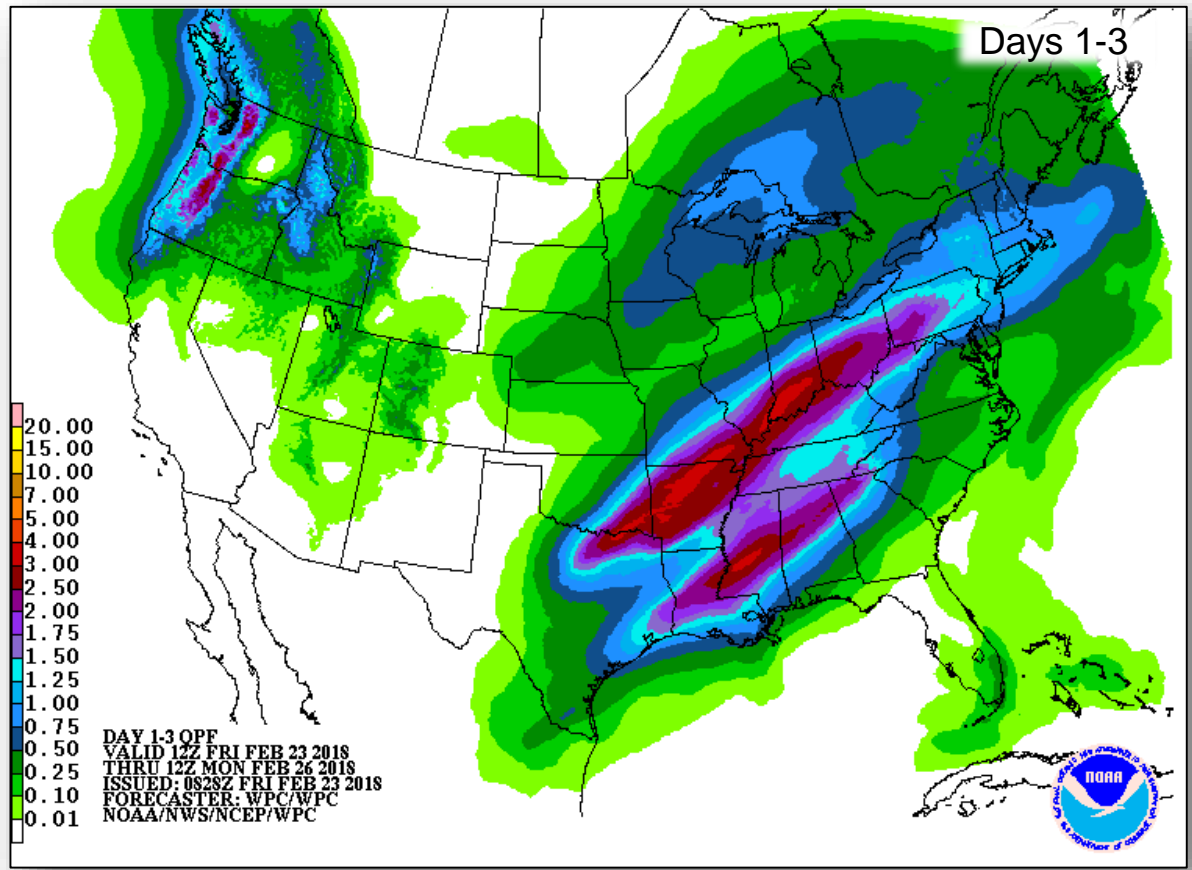
*Tomorrow*



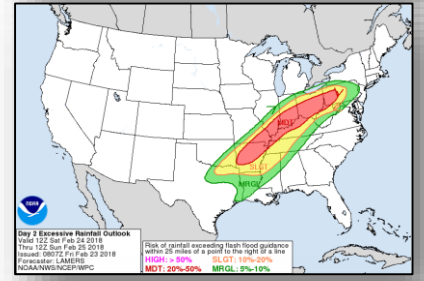
# Precipitation & Excessive Rainfall Forecast



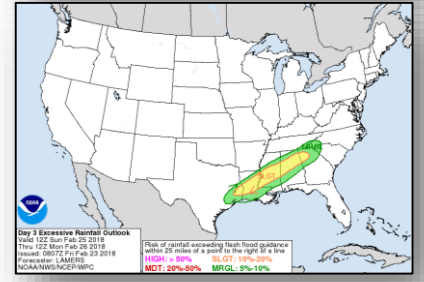
FEMA



Day 1



Day 2

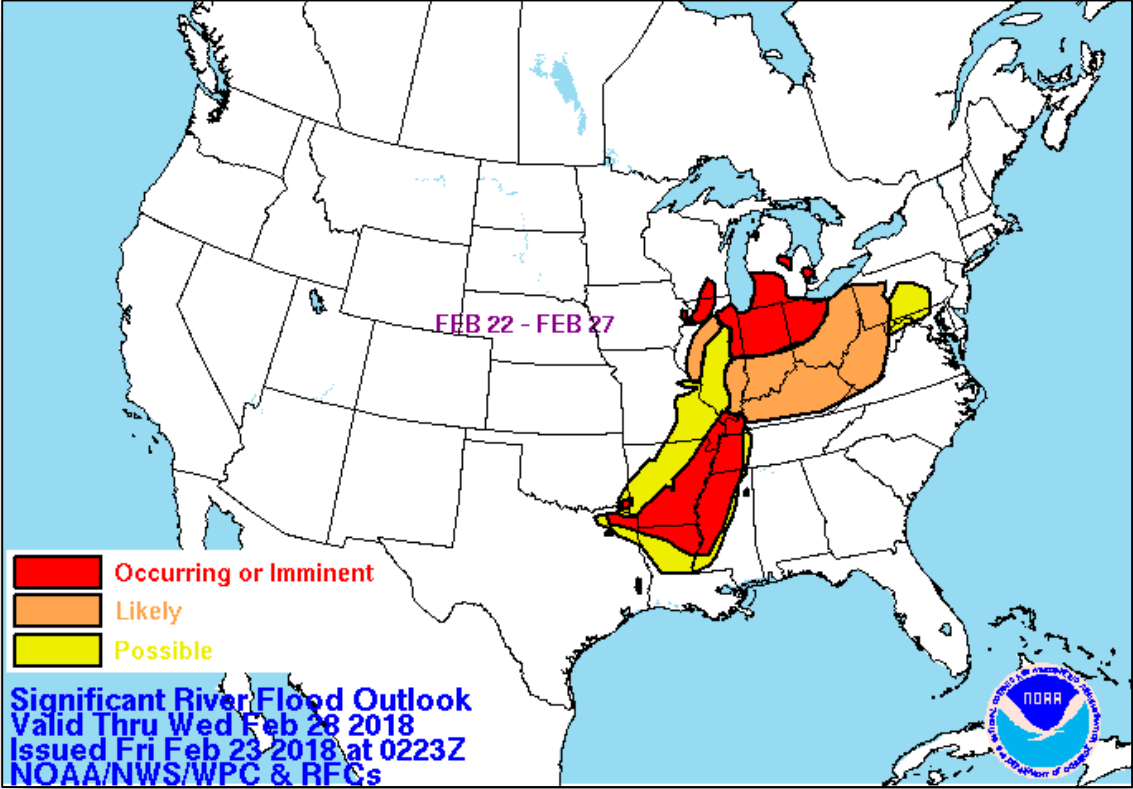


Day 3

# Significant River Flood Outlook



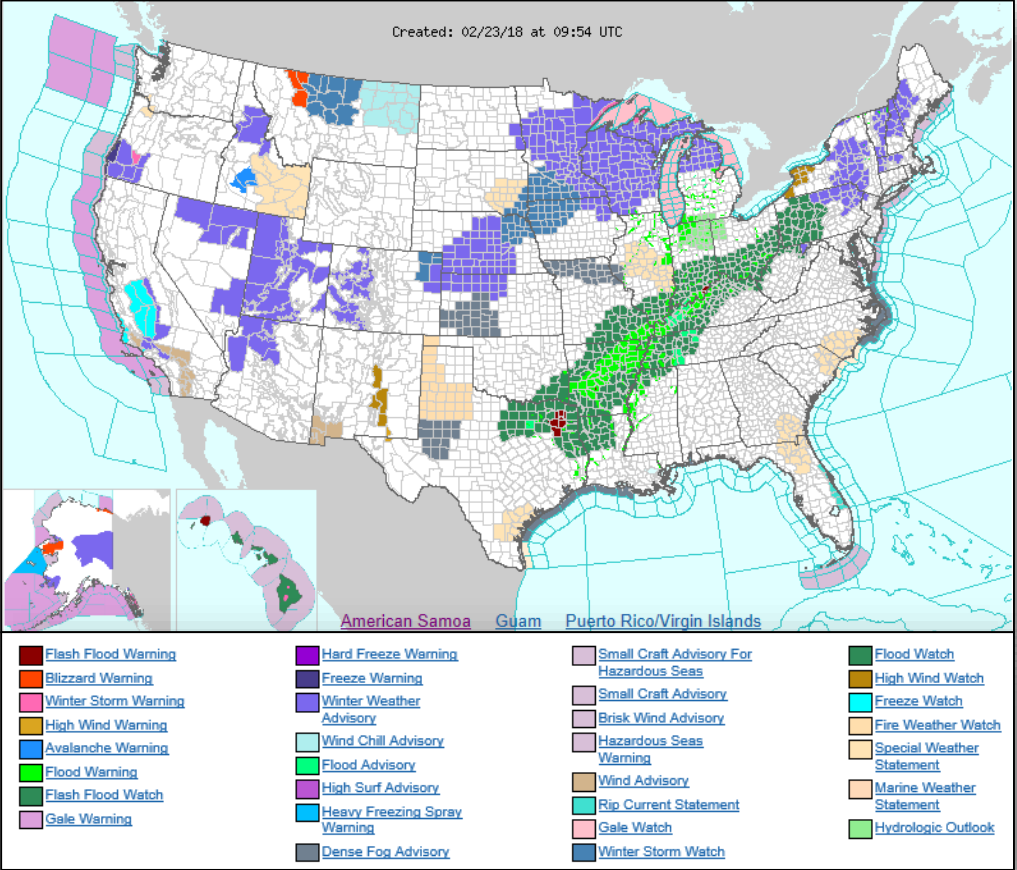
FEMA



# Active Watches and Warnings

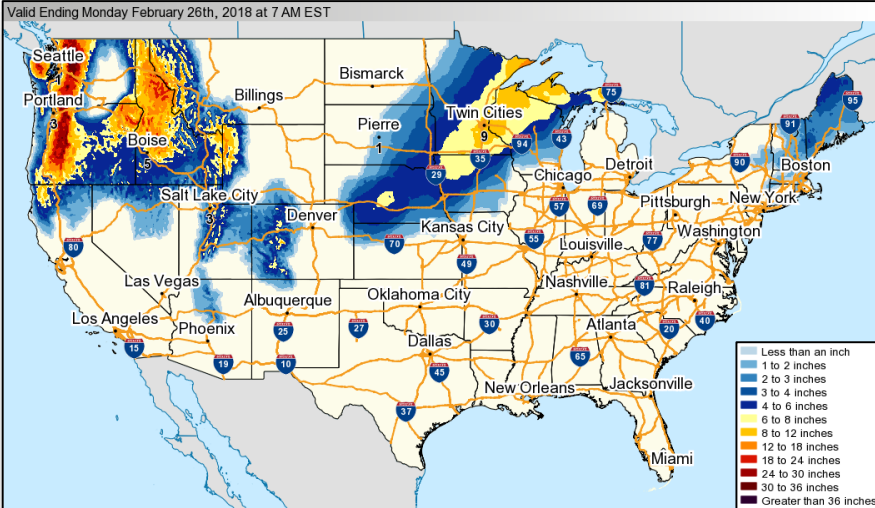


FEMA

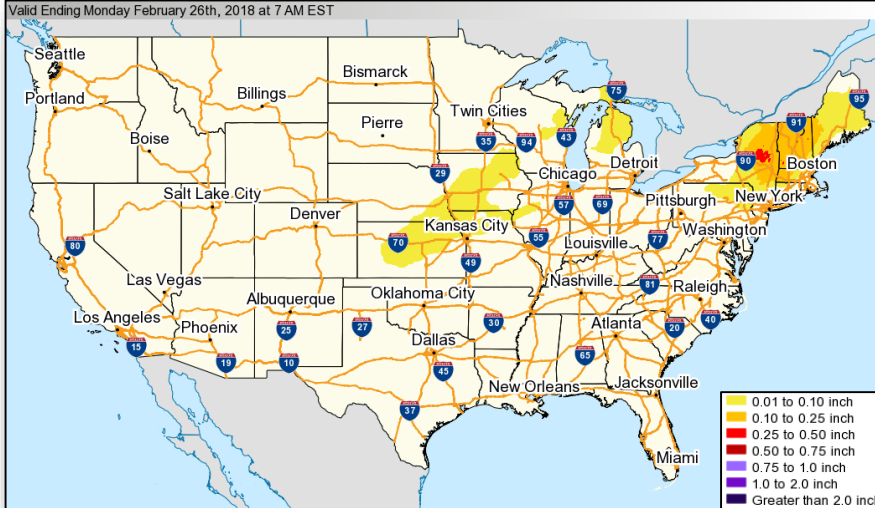




# Winter Precipitation Outlook

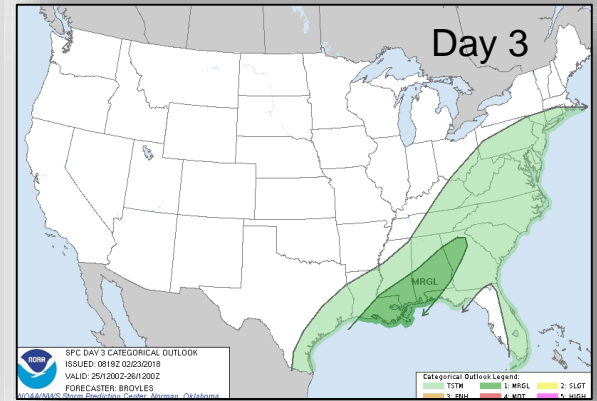
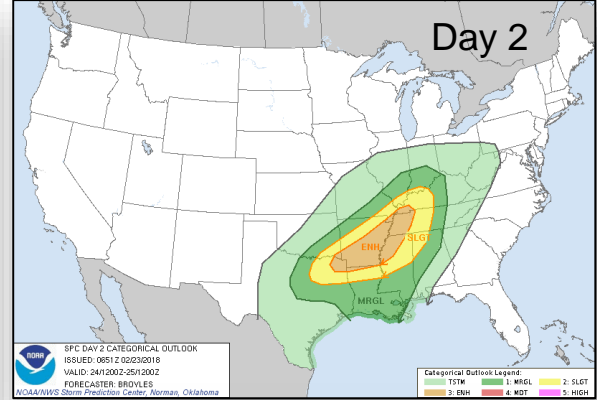
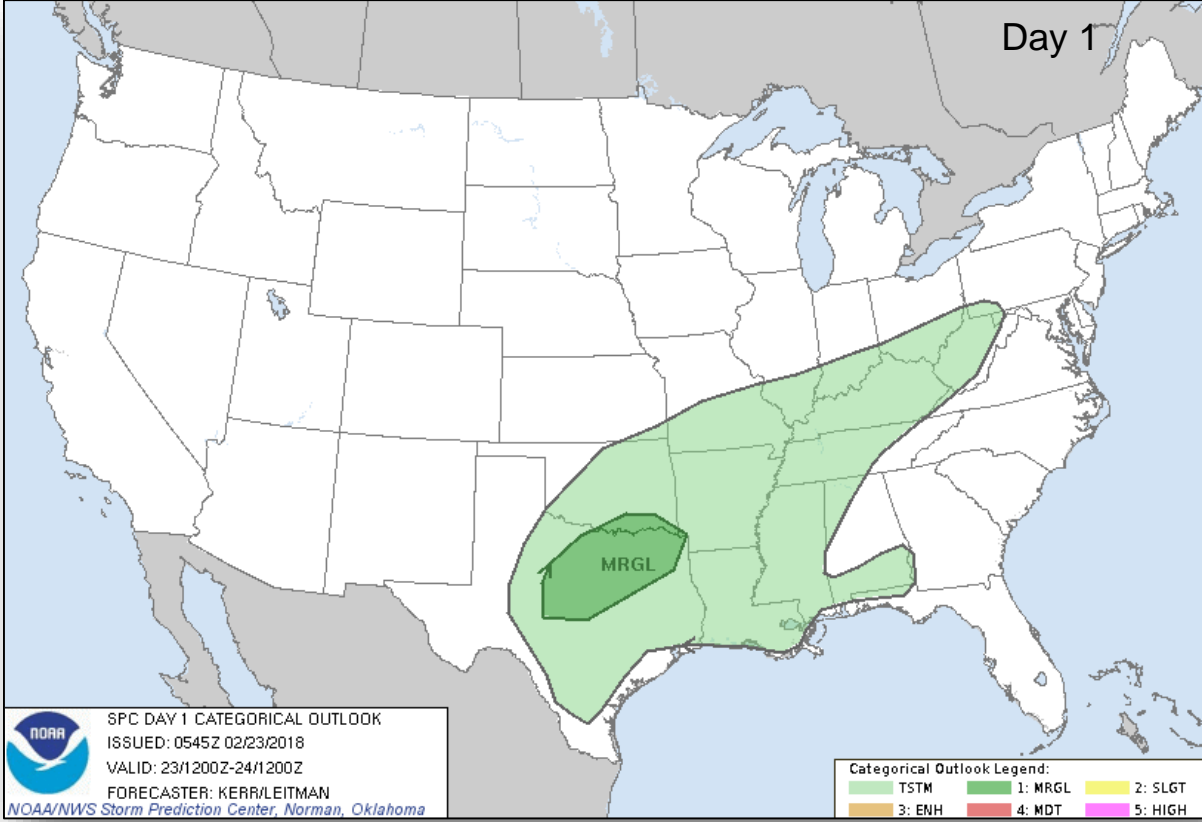


**Forecast Snowfall**



**Forecast Ice Accumulation**

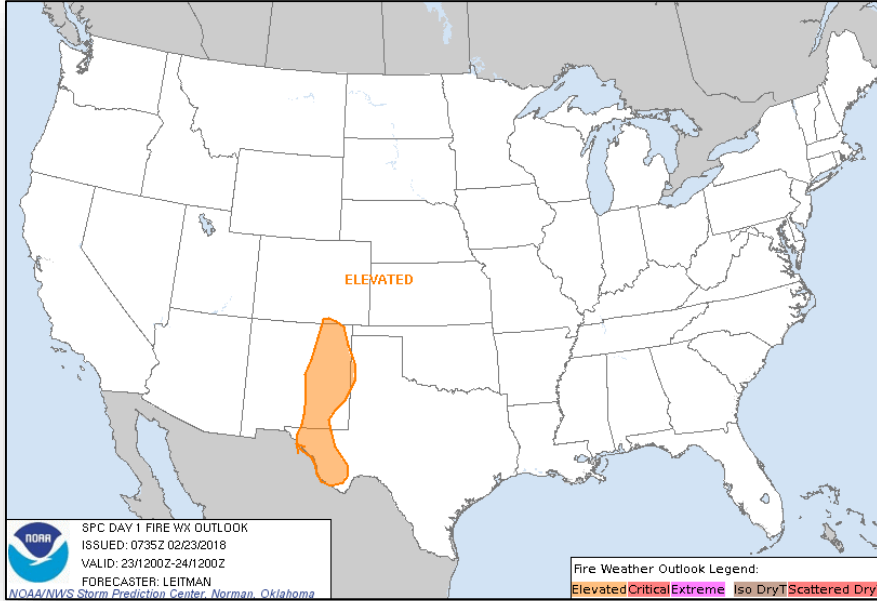
# Severe Weather Outlook – Days 1-3



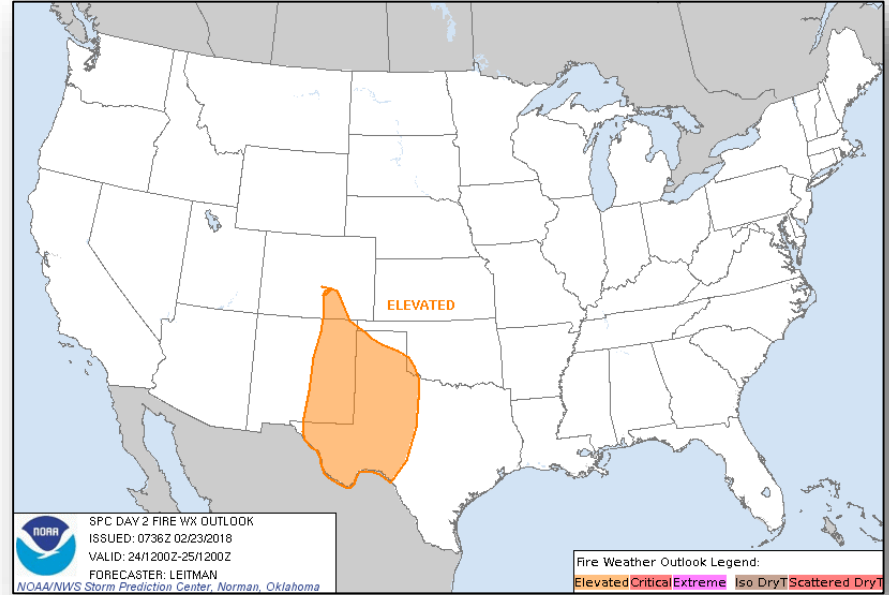
# Fire Weather Outlook



FEMA



*Today*

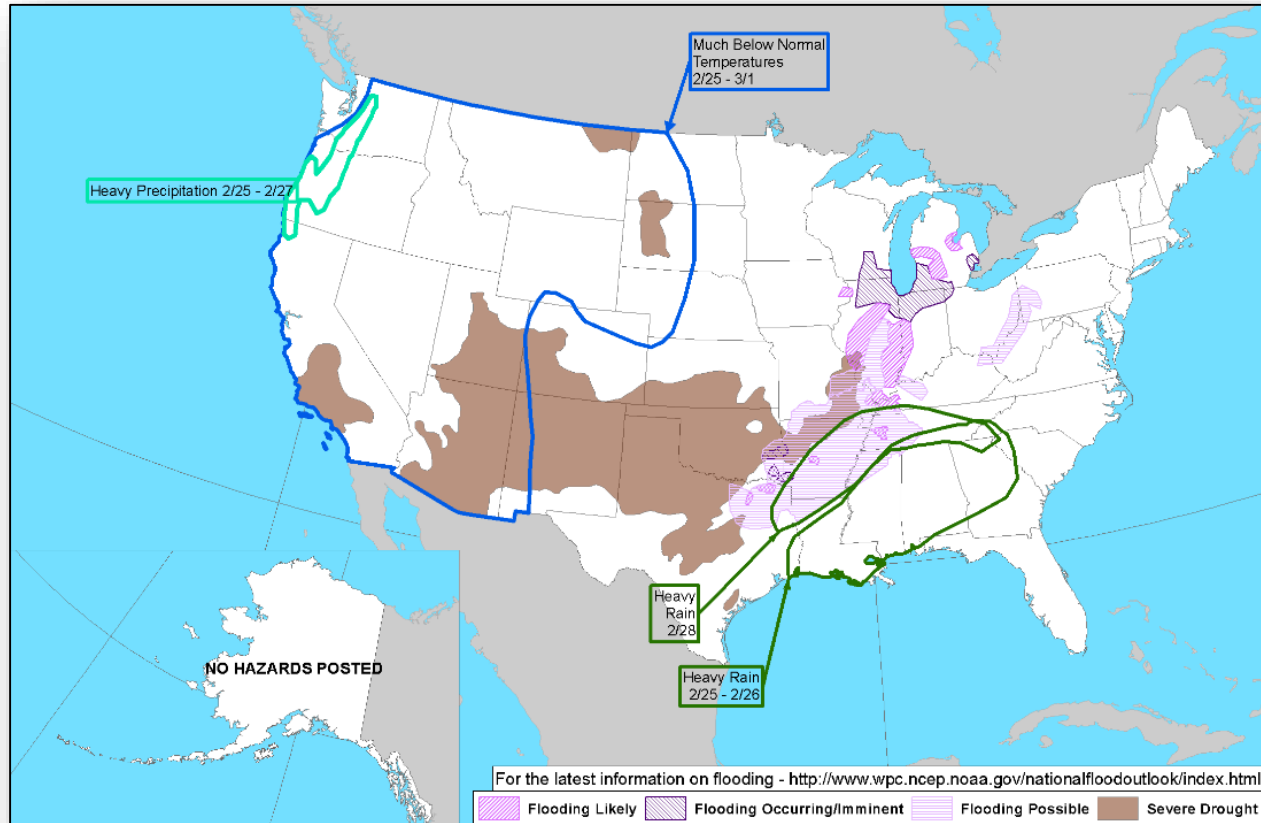


*Tomorrow*

# Hazards Outlook – Feb 25-Mar 1



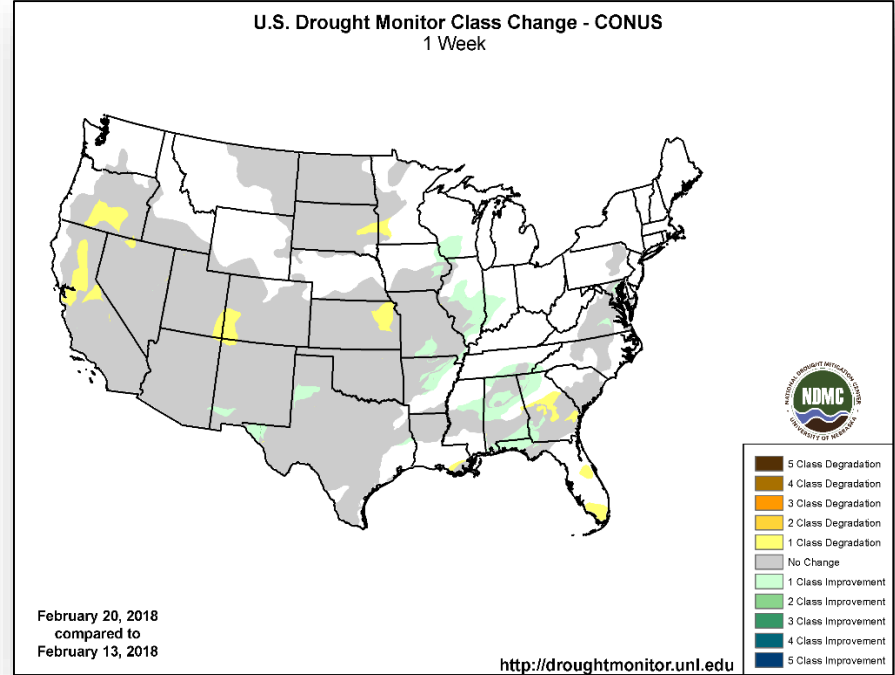
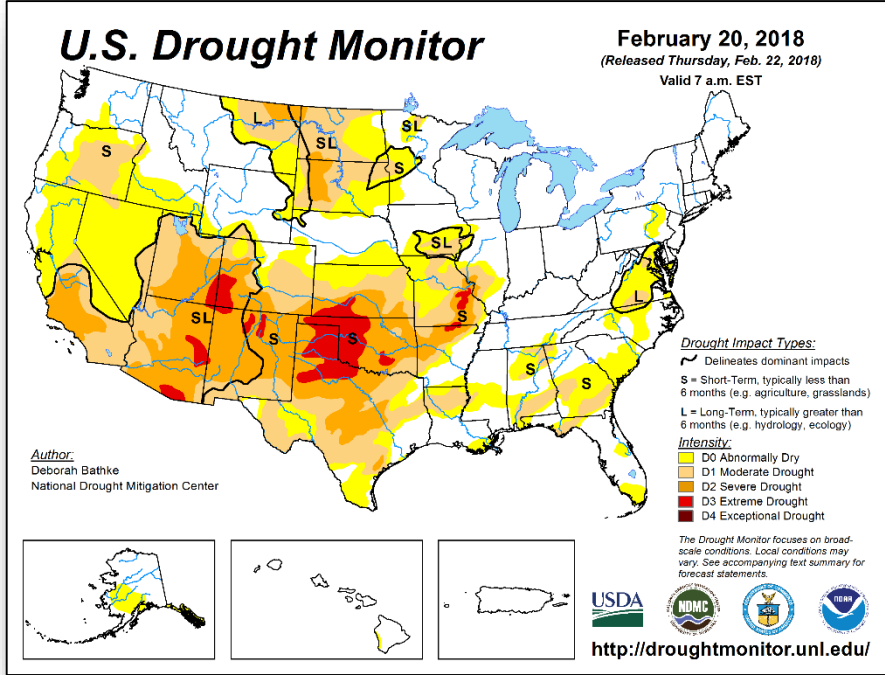
FEMA



# U.S. Drought Monitor



FEMA



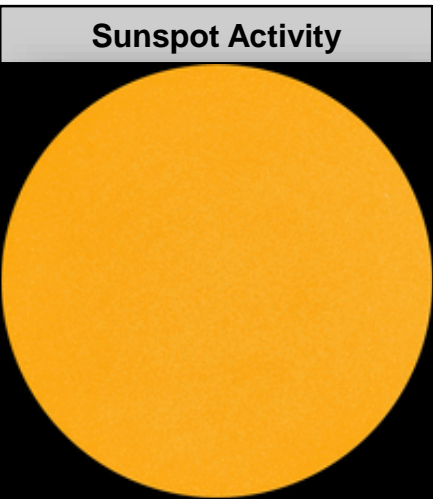

# Space Weather



FEMA

	Space Weather Activity	Geomagnetic Storms	Solar Radiation	Radio Blackouts
Past 24 Hours	None	None	None	None
Next 24 Hours	None	None	None	None

For further information on NOAA Space Weather Scales refer to <http://www.swpc.noaa.gov/noaa-scales-explanation>





# Disaster Requests & Declarations



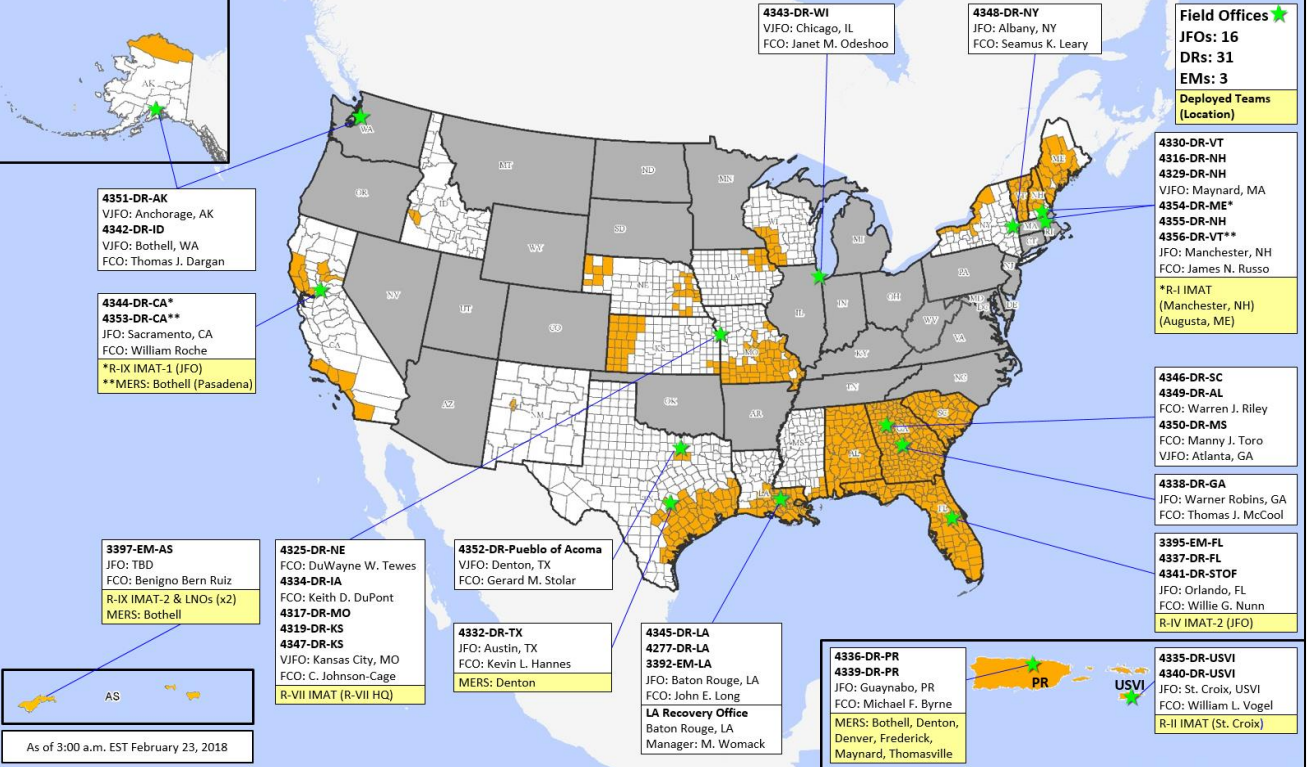
**FEMA**

Declaration Requests in Process					Requests APPROVED (since last report)	Requests DENIED (since last report)				
2					IA	PA	HM	Date Requested	0	0
AK – DR Severe Storm						X	X	January 25, 2018		
MT – (Appeal) Wildfires						X	X	January 26, 2018		

# Readiness – Deployable Teams and Assets



Resource	Force Strength	Available	Deployed	Other	Cadres with 25% or Less Availability
<b>Total Workforce*</b>	12,140 ▼	4,040 ▼ 33%	5,115 ▲	2,985	DI 12% (10/83); EHP 11% (39/355); FL 25% (40/160) HM 24% (237/994); IT 20% (126/626); LOG 24% (295/1,246); OPS 25% (65/261); PA-NEW 17% (321/1,916); SAF 13% (9/67); SEC 10% (11/106)
<b>National IMATs</b> (3 Teams)	East 1: East 2: West:	<b>B-2</b> <b>Charlie</b> <b>B-48</b>			
<b>Regional IMATs</b> (4 - 6 Teams)	Assigned: Available: PMC / NMC: Deployed:	<b>13</b> <b>6</b> <b>1</b> <b>6</b>			
<b>US&amp;R</b> (> 66%)	Assigned: Available: PMC / NMC: Deployed:	<b>28</b> <b>27 (-1)</b> <b>1 (+1)</b> <b>0</b>			
<b>MERS</b> (> 66%)	Assigned: Available: NMC: Deployed:	<b>36</b> <b>35 (+1)</b> <b>0</b> <b>1 (-1)</b>			
<b>FCO</b> (≤ 1 Type I)	Assigned: Available: PMC / NMC: Deployed:	<b>35</b> <b>6</b> <b>4</b> <b>25</b>			
<b>FDRC</b> (≥ 3)	Assigned: Available: PMC / NMC: Deployed:	<b>14</b> <b>5</b> <b>0</b> <b>9</b>			



\*Effective February 20, 2018, the process for reporting Total Workforce numbers has changed and numbers have required a one time adjustment. Numbers are now being pulled directly from DTS.

# FEMA Readiness – Activation Teams



**FEMA**

Resource	Status	Total	Status	Activated Team	Activation Level	Activation Times	Reason / Comments
NWC		5	Steady State				
NRCC		2	Available				
HLT		1	Available				
RWCs/MOCs		10	Steady State				
RRCCs		10	Available				

Backup Regions: VIII, III, & V



# FEMA

**FEMA's mission is to support our citizens and first responders to ensure that as a nation we work together to build, sustain, and improve our capability to prepare for, protect against, respond to, recover from, and mitigate all hazards.**