



FEMA

Daily Operations Briefing

Saturday, February 17, 2018

8:30 a.m. EST

Significant Activity – Feb 16-17



FEMA

Significant Events: None

Tropical Activity:

- Western Pacific – No activity affecting U.S. interests

Significant Weather:

- Heavy Snow – Northern Intermountain/Rockies
- Heavy Rain/Flash Flooding – Ohio Valley and Mid-Atlantic
- Elevated fire weather – KS, OK
- Space Weather:
 - Past 24 hours: None
 - Next 24 hours: None

Earthquake Activity: Magnitude 7.2 earthquake – Pinotepa de Don Luis, Mexico

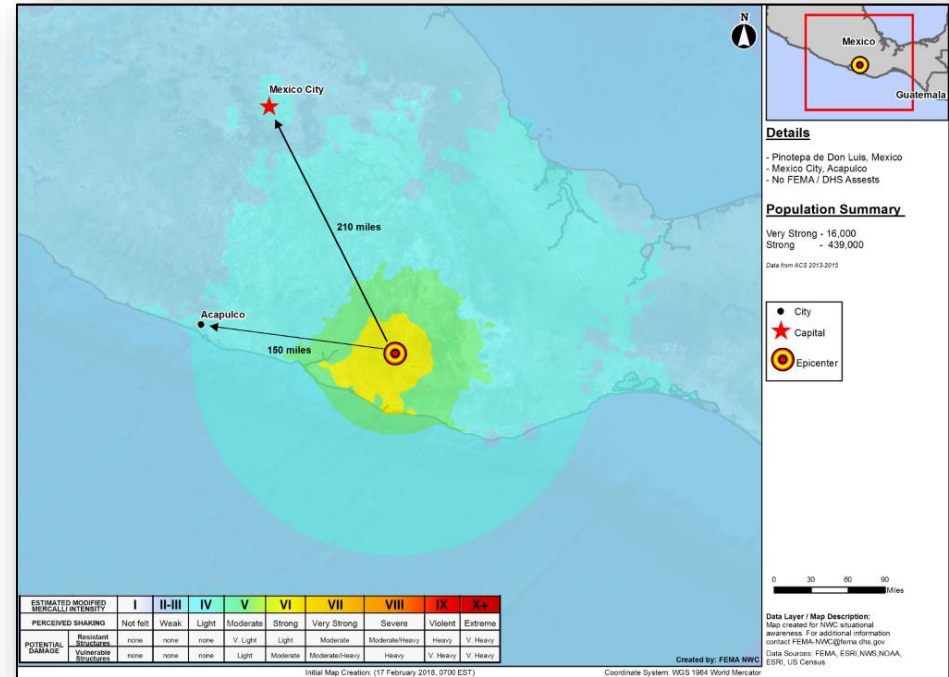
Declaration Activity: None

Earthquake Activity – Pinotepa de Don Luis, Mexico



M7.2 – Pinotepa de Don Luis, Mexico

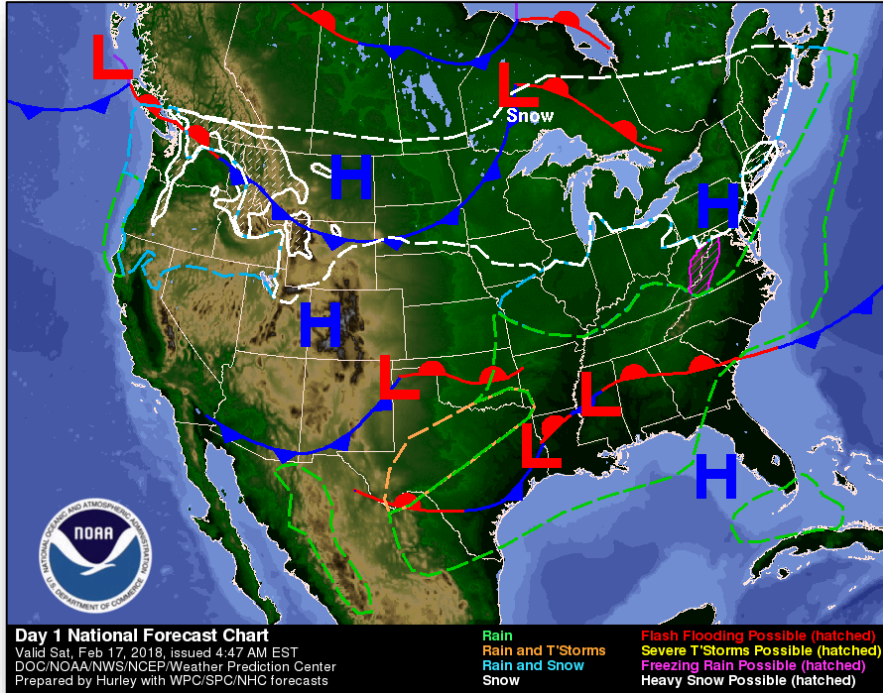
- Occurred at 6:39 pm EST on February 16, 2018
- 23 miles NE of Pinotepa de Don Luis, Mexico; 68 miles WSW of Oaxaca (population 262k) at a depth of 15 miles
- Yellow PAGER alert issued indicating some casualties and damage are possible and impact should be relatively localized; estimated economic losses are less than 1% of GDP of Mexico
- Level VII on Modified Mercalli Scale (MMI) – 16k exposed to very strong shaking, 439k exposed to strong shaking
- Occurred on land; no tsunami threat
- USAID/OFDA (Office of Foreign Disaster Assistance) anticipates no US&R requirement at this time; no requests for FEMA assistance



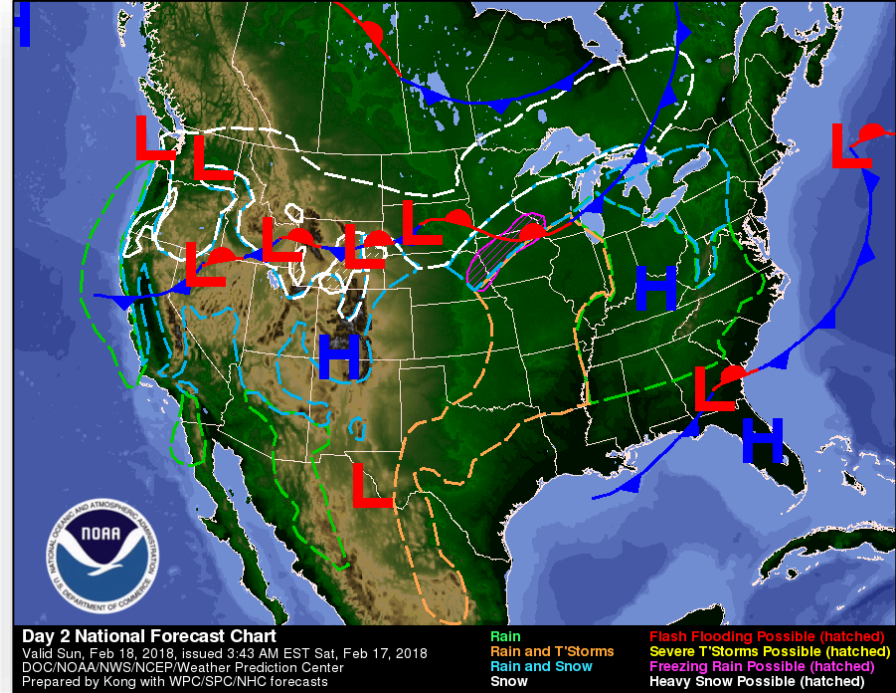
National Weather Forecast



FEMA



Today

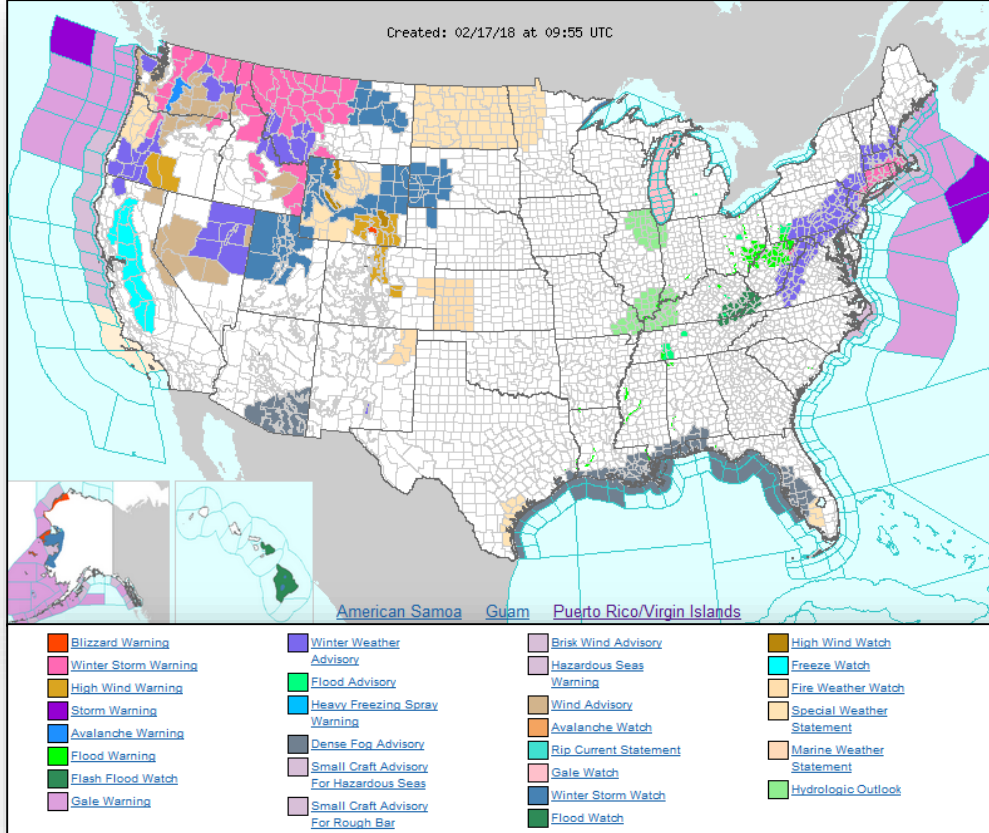


Tomorrow

Active Watches and Warnings



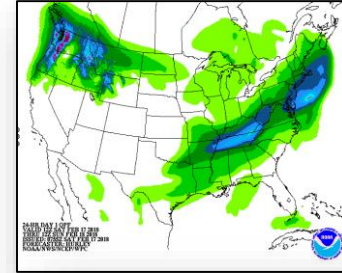
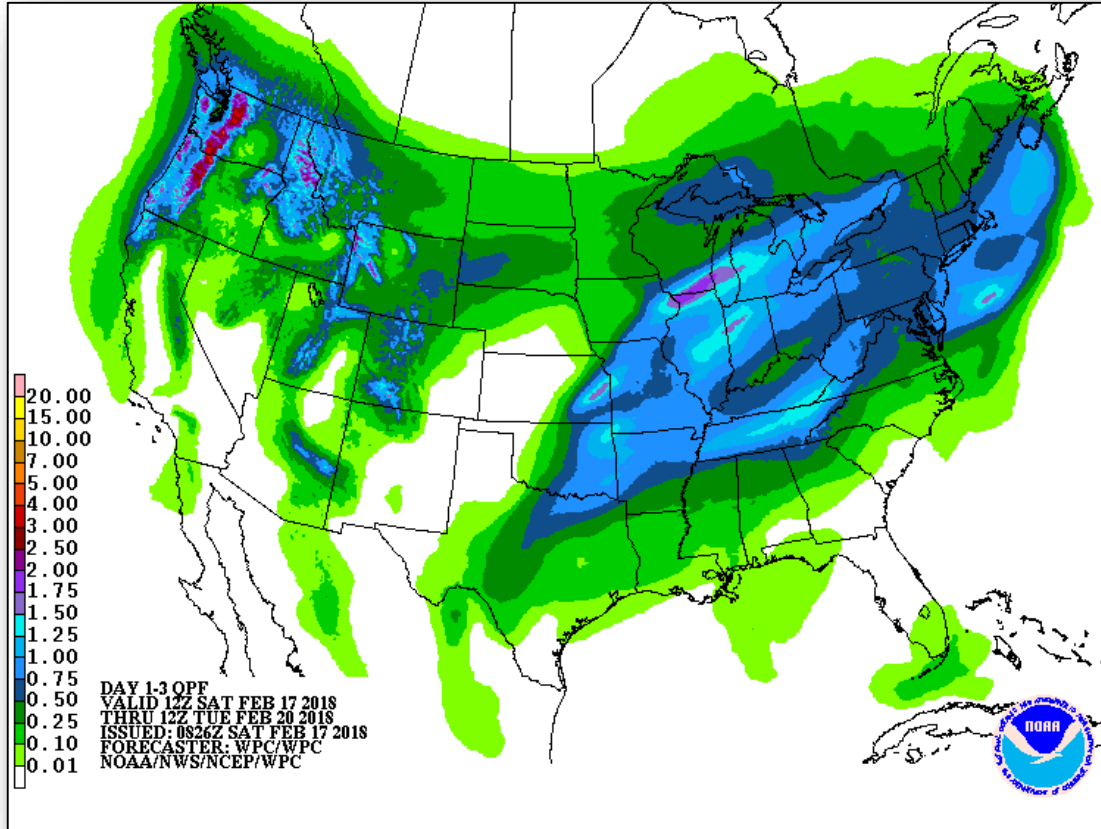
FEMA



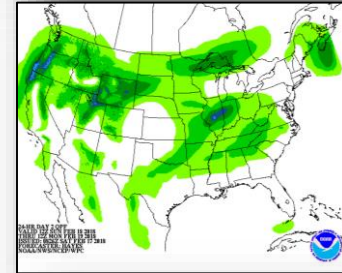
Precipitation Forecast



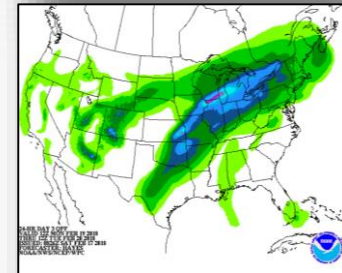
FEMA



Day 1

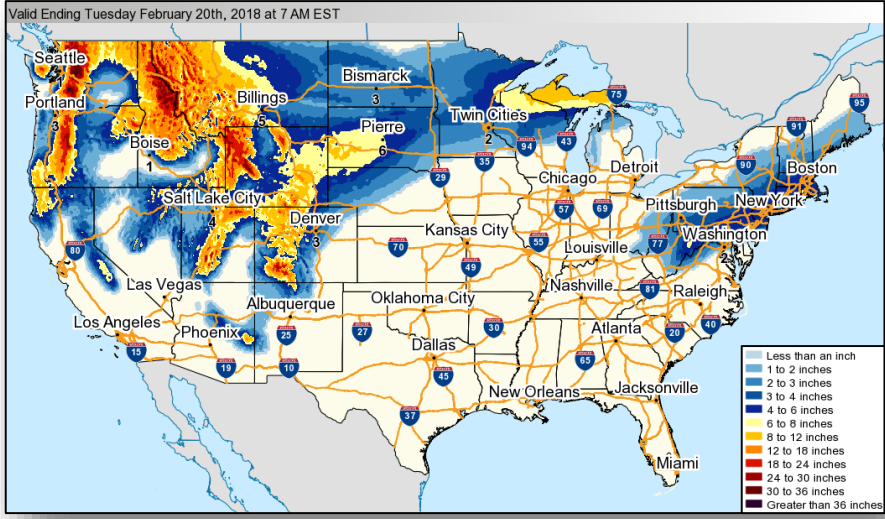


Day 2

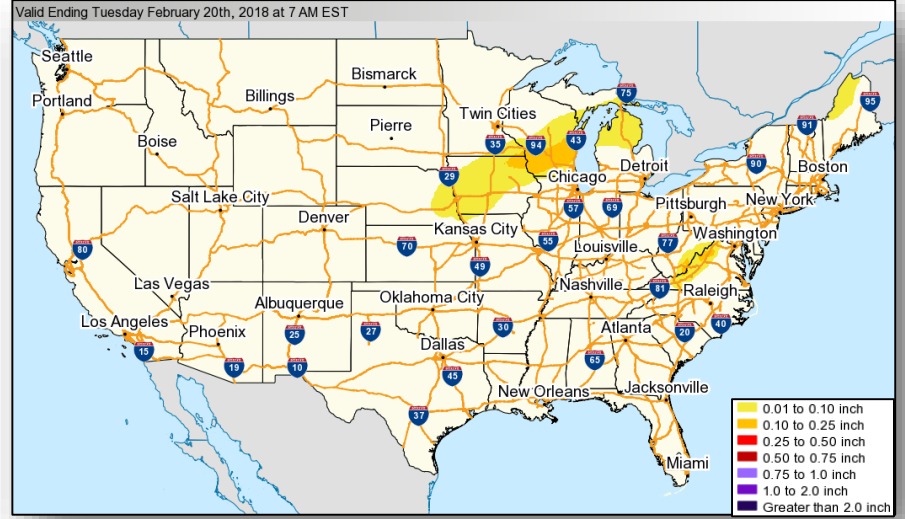


Day 3

Winter Precipitation Outlook



Forecast Snowfall

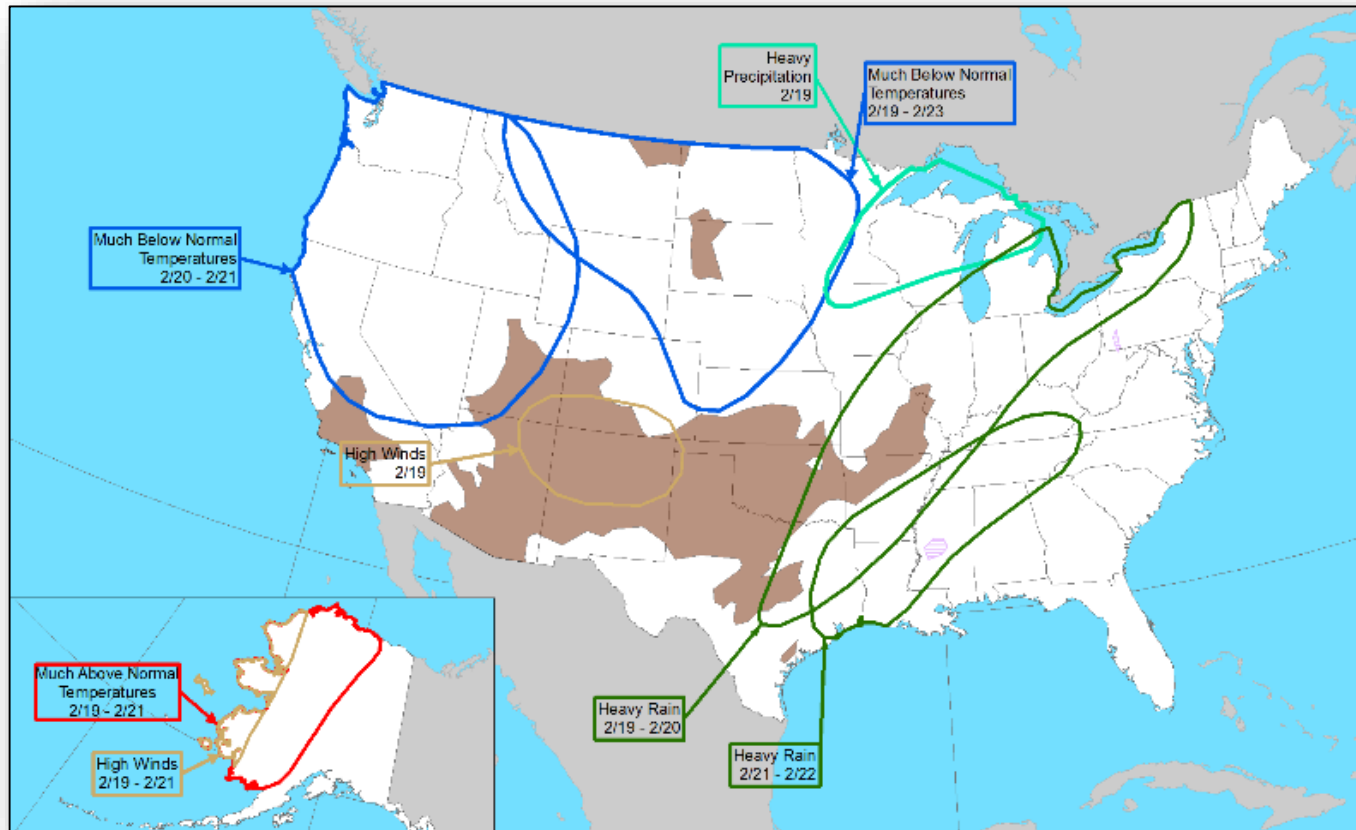


Forecast Ice Accumulation

Hazards Outlook – Feb 19-23



FEMA





Space Weather



FEMA

	Space Weather Activity	Geomagnetic Storms	Solar Radiation	Radio Blackouts
Past 24 Hours	None	None	None	None
Next 24 Hours	None	None	None	None

For further information on NOAA Space Weather Scales refer to <http://www.swpc.noaa.gov/noaa-scales-explanation>



Joint Preliminary Damage Assessments



FEMA

Region	State / Location	Event	IA / PA	Territory Wide		Start – End
				Requested	Completed	
IX	American Samoa	Tropical Cyclone Gita February 7, 2018 and continuing	IA	1	0	2/14 – TBD
			PA	1	0	2/14 – TBD

Disaster Requests & Declarations



FEMA

Declaration Requests in Process					Requests APPROVED (since last report)	Requests DENIED (since last report)
2	IA	PA	HM	Date Requested	0	0
AK – DR Severe Storm		X	X	January 25, 2018		
MT – (Appeal) Wildfires		X	X	January 26, 2018		

Readiness – Deployable Teams and Assets



Resource	Force Strength	Available	Deployed	Other	Cadres with 25% or Less Availability
Total Workforce	11,657 (NC)	5,219 (NC) 44%	4,903 (NC)	1,535	DI 20% (16/82); EHP 21% (73/351); PA-NEW 25% (385/1,532); SEC 20% (20/102)
National IMATs* (3 Teams)	East 1: East 2: West:	B-2 Charlie B-48			
Regional IMATs (4 - 6 Teams)	Assigned: Available: PMC / NMC: Deployed:	13 5 2 6			
US&R (> 66%)	Assigned: Available: PMC / NMC: Deployed:	28 28 0 0			
MERS (> 66%)	Assigned: Available: NMC: Deployed:	36 34 0 2			
FCO (≤ 1 Type I)	Assigned: Available: PMC / NMC: Deployed:	35 9 3 23			
FDRC (≥ 3)	Assigned: Available: PMC / NMC: Deployed:	14 4 0 10			

*B-2 Status: Assemble ≤ 2 hours, On Site ≤ 18 hours; B-48 Status: Assemble and deploy ≤ 48 hours; Charlie Status: No team assemble time requirement

FEMA Readiness – Activation Teams



FEMA

Resource	Status	Total	Status	Activated Team	Activation Level	Activation Times	Reason / Comments
NWC		5	Steady State				
NRCC		2	Available				
HLT		1	Available				
RWCs/MOCs		10	Steady State				
RRCCs		10	Available				

Backup Regions: VIII, III, & V



FEMA

FEMA's mission is to support our citizens and first responders to ensure that as a nation we work together to build, sustain, and improve our capability to prepare for, protect against, respond to, recover from, and mitigate all hazards.